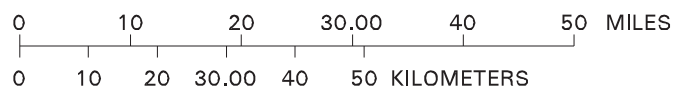
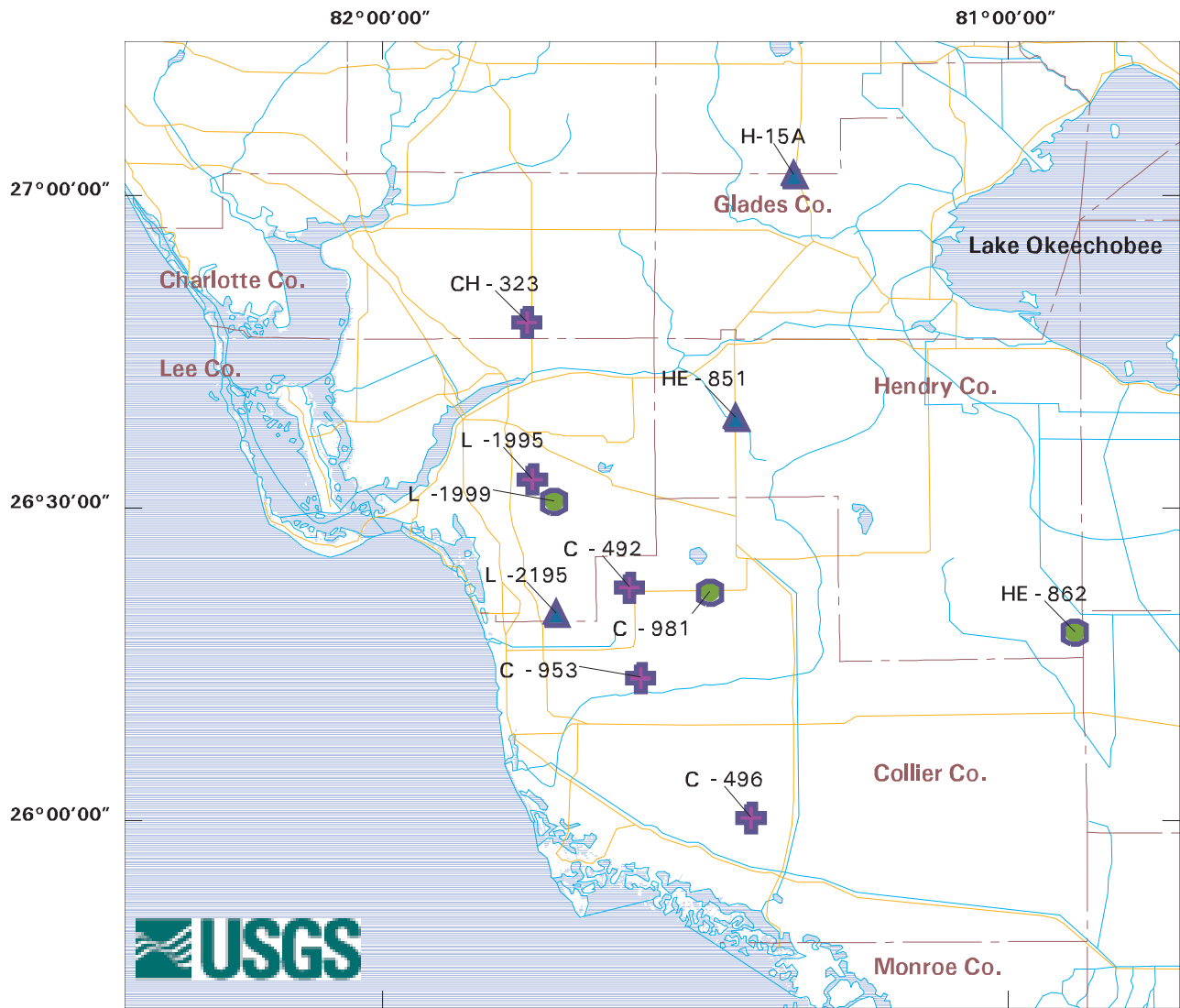












PROVISIONAL DRAFT -- Subject to Revision



- |  |  |
|--|--|
| <ul style="list-style-type: none"> <li> Rivers and canals</li> <li> Roads and highways</li> <li> County boundaries</li> <li> Telemetry site</li> </ul> | <p>Water level compared to historical data, after long-term trends are removed:</p> <ul style="list-style-type: none"> <li> Insufficient information available to compute water-level statistics</li> <li> In lowest 10 percent of past water elevations</li> <li> Within lowest 10 to 30 percent of past water elevations</li> <li> Within 20 percent of the median of past water elevations</li> <li> Within highest 10 to 30 percent of past water elevations</li> <li> In highest 10 percent of past water elevations</li> </ul> |
|--|--|

**Water levels at selected sites in the surficial aquifer, South Florida,  
Based on PROVISIONAL DATA, as of October 22, 2012.**