







Rivers and canals
 Roads and highways
 County boundaries
 Telemetry site

Water level compared to historical data, after long-term trends are removed:

-  Insufficient information available to compute water-level statistics
-  In lowest 10 percent of past water elevations
-  Within lowest 10 to 30 percent of past water elevations
-  Within 20 percent of the median of past water elevations
-  Within highest 10 to 30 percent of past water elevations
-  In highest 10 percent of past water elevations

**Water levels at selected sites in Polk County, Florida,
 Based on PROVISIONAL DATA, as of October 22, 2012.**