After 1990 CPH-5 reports were published, the Census Bureau discovered that data in this report series on weeks worked in 1989 and usual hours worked per week in 1989 (Tables 5 and 6) and on mobility and self-care limitations (Tables 7 and 8) were incorrect. Corrected versions of Tables 5, 6, 7, and 8, which were published after the errors were discovered, are shown in this report.

JOBNAME: No Job Name PAGE: 1 SESS: 3 OUTPUT: Fri Mar 20 14:06:18 1992 / node2/ F main F / 90dec/ cph5/ 49/ cvrtpsp

U.S. Department of Commerce
Economics and Statistics Administration
BUREAU OF THE CENSUS

CENSUS '90

1990 CPH-5-49

1990 Census of Population and Housing

Summary Social, Economic, and Housing Characteristics

Washington



ACKNOWLEDGMENTS

The Decennial Planning Division, **Susan M. Miskura,** Chief, coordinated and directed all census operations. **Patricia A. Berman,** Assistant Division Chief for Content and Data Products, directed the development and implementation of the 1990 Census Tabulation and Publication Program. Other assistant division chiefs were **Robert R. Bair, Rachel F. Brown, James L. Dinwiddie, Allan A. Stephenson,** and **Edwin B. Wagner, Jr.** The following branch chiefs made significant contributions: **Cheryl R. Landman, Adolfo L. Paez, A. Edward Pike,** and **William A. Starr.** Other important contributors were **Linda S. Brudvig, Cindy S. Easton, Avis L. Foote, Carolyn R. Hay, Douglas M. Lee, Gloria J. Porter,** and **A. Nishea Quash.**

The Decennial Operations Division, **Arnold A. Jackson,** Chief, was responsible for processing and tabulating census data. Assistant division chiefs were: **Donald R. Dalzell, Kenneth A. Riccini, Billy E. Stark,** and **James E. Steed.** Processing offices were managed by **Alfred Cruz, Jr., Earle B. Knapp, Jr., Judith N. Petty, Mark M. Taylor, Russell L. Valentine, Jr., Carol A. Van Horn,** and **C. Kemble Worley.** The following branch chiefs made significant contributions: **Jonathan G. Ankers, Sharron S. Baucom, Catharine W. Burt, Vickie L. Cotton, Robert J. Hemmig, George H. McLaughlin, Carol M. Miller, Lorraine D. Neece, Peggy S. Payne, William L. Peil, Cotty A. Smith, Dennis W. Stoudt,** and **Richard R. Warren.** Other important contributors were **Eleanor I. Banks, Miriam R. Barton, Danny L. Burkhead, J. Kenneth Butler, Jr., Albert A. Csellar, Donald H. Danbury, Judith A. Dawson, Donald R. Dwyer, Beverly B. Fransen, Katherine H. Gilbert, Lynn A. Hollabaugh, Ellen B. Katzoff, Randy M. Klear, Norman W. Larsen, Peter J. Long, Sue Love, Patricia O. Madson, Mark J. Matsko, John R. Murphy, Dan E. Philipp, Eugene M. Rashlich, Willie T. Robertson, Barbara A. Rosen, Sharon A. Schoch, Imelda B. Severdia, Diane J. Simmons, Emmett F. Spiers, Johanne M. Stovall, M. Lisa Sylla,** and **Jess D. Thompson.**

The Housing and Household Economic Statistics Division, **Daniel H. Weinberg,** Chief, developed the questionnaire content, designed the data tabulations, and reviewed the data for the economic and housing characteristics. **Gordon W. Green, Jr.,** Assistant Division Chief for Economic Characteristics, and **Leonard J. Norry,** Assistant Division Chief for Housing Characteristics, directed the development of this work. The following branch chiefs made significant contributions: **William A. Downs, Peter J. Fronczek, Patricia A. Johnson, Enrique J. Lamas, Charles T. Nelson,** and **Thomas S. Scopp.** Other important contributors were **Eleanor F. Baugher, Jeanne C. Benetti, Robert L. Bennefield, Robert W. Bonnette, William S. Chapin, Higinio Feliciano, Timothy S. Grall, Cynthia J. Harpine, Selwyn Jones, Mary C. Kirk, Richard G. Kreinsen, Gordon H. Lester, Mark S. Littman, Wilfred T. Masumura, John M. McNeil, Diane C. Murphy, George F. Patterson, Thomas J. Palumbo, Kirby G. Posey, John Priebe, Anne D. Smoler,** and **Carmina F. Young.**

The Population Division, **Paula J. Schneider,** Chief, developed the questionnaire content, designed the data tabulations, and reviewed the data for the demographic and social characteristics of the population. **Philip N. Fulton,** Assistant Division Chief for Census Programs, directed the development of this work. Other assistant division chiefs were **Nampeo R. McKenney** and **Arthur J. Norton.** The following branch and staff chiefs made significant contributions: **Jorge H. del Pinal, Campbell J. Gibson, Roderick J. Harrison, Donald J. Hernandez, Jane H. Ingold, Martin T. O'Connell, Marie Pees, J. Gregory Robinson, Phillip A. Salopek, Paul M. Siegel, Robert C. Speaker, Gregory K. Spencer,** and **Cynthia M. Taeuber.** Other important contributors were **Celia G. Boertlein, Rosalind R. Bruno, Janice A. Costanzo, Rosemarie C. Cowan, Arthur R. Cresce, Larry G. Curran, Carmen DeNavas, Robert O. Grymes, Kristin A. Hansen, Mary C. Hawkins, Rodger V. Johnson, Michael J. Levin, Edna L. Paisano, Sherry B. Pollock, Stanley J. Rolark, A. Dianne Schmidley, Denise I. Smith,** and **Nancy L. Sweet.**

The Data User Services Division, **Gerard C. Iannelli,** then Chief, directed the development of data product dissemination and information to increase awareness, understanding, and use of census data. **Marie G. Argana,** Assistant Chief for Data User Services, directed preparation of electronic data products and their dissemination. **Alfonso E. Mirabal,** Assistant Chief for Group Information and Advisory Services, directed activities related to the National Services Program, State Data Centers, and preparation of training materials. The following branch chiefs made significant contributions: **Deborah D. Barrett, Frederick G. Bohme, Larry W. Carbaugh, James P. Curry, Samuel H. Johnson, John C. Kavaliunas,** and **Forrest B. Williams.** Other important contributors were **Molly Abramowitz, Celestin J. Aguigui, Barbara J. Aldrich, Delores A. Baldwin, Albert R. Barros, Geneva A. Burns, Carmen D. Campbell, James R. Clark, Virginia L. Collins, George H. Dailey, Jr., Barbara L. Hatchl, Theresa C. Johnson, Paul T. Manka, John D. McCall, Jo Ann Norris, David M. Pemberton, Sarabeth Rodriguez, Charles J. Wade, Joyce J. Ware,** and **Gary M. Young.**

The Geography Division, **Robert W. Marx,** Chief, directed and coordinated the census mapping and geographic activities. **Jack R. George,** Assistant Division Chief for Geoprocessing, directed the planning and development of the TIGER System and related software. **Robert A. LaMacchia,** Assistant Division Chief for Planning, directed the planning and implementation of processes for defining 1990 census geographic areas. **Silla G. Tomasi,** Assistant Division Chief for Operations, managed the planning and implementation of 1990 census mapping applications using the TIGER System. The following branch chiefs made significant contributions: **Frederick R. Broome, Charles E. Dingman, Linda M. Franz, David E. Galdi, Dan N. Harding, Donald I. Hirschfeld, David B. Meixler, Peter Rosenson, Joel Sobel, Brian Swanhart,** and **Richard Trois.** Other important contributors were **Gerard Boudriault, Desmond J. Carron, Anthony W. Costanzo, Paul W. Daisey, Beverly A. Davis, Carl S. Hantman, Christine J. Kinnear, Terence D. McDowell, Linda M. Pike, Rose J. A. Quarato, Lourdes Ramirez, Gavin H. Shaw, Daniel L. Sweeney, Timothy F. Trainor, Phyllis S. Willette,** and **Walter E. Yergen.**

The Statistical Support Division, **John H. Thompson,** Chief, directed the application of mathematical statistical techniques in the design and conduct of the census. **John S. Linebarger,** Assistant Division Chief for Quality Assurance, directed the development and implementation of operational and software quality assurance. **Henry F. Woltman,** Assistant Division Chief for Census Design, directed the development and implementation of sample design, disclosure avoidance, weighting, and variance estimation. **Howard Hogan** and **David V. Bateman** were contributing assistant division chiefs. The following branch chiefs made significant contributions: **Florence H. Abramson, Deborah H. Griffin, Richard A. Griffin, Lawrence I. Iskow,** and **Michael L. Mersch.** Other important contributors were **Linda A. Flores-Baez, Larry M. Bates, Somonica L. Green, James E. Hartman, Steven D. Jarvis, Alfredo Navarro, Eric L. Schindler, Carolyn T. Swan,** and **Glenn D. White.**

The 1990 Census Redistricting Data Office, **Marshall L. Turner, Jr.,** Chief, assisted by **Cathy L. Talbert,** directed the development and implementation of the 1990 Census Redistricting Data Program.

The Administrative and Publications Services Division, **Walter C. Odom,** Chief, provided direction for the census administrative services, publications, printing, and graphics functions. **Michael G. Garland** was a contributing assistant division chief. The following branch and staff chiefs made significant contributions: **Bernard E. Baymler, Albert W. Cosner, Gary J. Lauffer, Gerald A. Mann, Clement B. Nettles, Russell Price,** and **Barbara J. Stanard.** Other important contributors were **Barbara M. Abbott, Robert J. Brown, David M. Coontz,** and **John T. Overby.**

The Data Preparation Division, **Joseph S. Harris,** Chief, provided management of a multi-operational facility including kit preparation, procurement, warehousing and supply, and census processing activities. **Plummer Alston, Jr.,** and **Patricia M. Clark** were assistant division chiefs.

The Field Division, **Stanley D. Matchett,** Chief, directed the census data collection and associated field operations. **Richard L. Bitzer, Richard F. Blass, Karl K. Kindel,** and **John W. Marshall** were assistant division chiefs. Regional office directors were **William F. Adams, John E. Bell, LaVerne Collins, Dwight P. Dean, Arthur G. Dukakis, Sheila H. Grimm, William F. Hill, James F. Holmes, Stanley D. Moore, Marvin L. Postma, John E. Reeder,** and **Leo C. Schilling.**

The Personnel Division, **David P. Warner,** Chief, provided management direction and guidance to the staffing, planning pay systems, and employee relations programs for the census. **Colleen A. Woodard** was the assistant chief.

The Technical Services Division, **C. Thomas DiNenna,** Chief, designed, developed, deployed, and produced automated technology for census data processing.

JOBNAME: No Job Name PAGE: 2 SESS: 3 OUTPUT: Fri Mar 20 14:06:18 1992 / node2/ F main F / 90dec/ cph5/ 49/ cvrtpsp

1990 CPH-5-49

1990 Census of Population and Housing

Summary Social, Economic, and Housing Characteristics

Washington

U.S. Department of Commerce
Barbara Hackman Franklin, Secretary
Rockwell A. Schnabel, Deputy Secretary

Economics and Statistics Administration
Mark W. Plant, Acting Under Secretary
for Economic Affairs and Administrator

BUREAU OF THE CENSUS
Barbara Everitt Bryant, Director

JOBNAME: No Job Name PAGE: 1 SESS: 59 OUTPUT: Wed Apr 22 13:06:47 1992 / node2/ F main F / 90dec/ all/ all/ rstr

Economics and Statistics Administration
Mark W. Plant, Acting Under Secretary for Economic Affairs and Administrator

BUREAU OF THE CENSUS
Barbara Everitt Bryant, Director
C.L. Kincannon, Deputy Director

Charles D. Jones, Associate Director for Decennial Census
William P. Butz, Associate Director for Demographic Programs
Bryant Benton, Associate Director for Field Operations
Bryant Benton, Acting Associate Director for Management Services
Peter A. Bounpane, Assistant Director for Decennial Census

For sale by the Superintendent of Documents, U.S. Government Printing Office,
Washington, DC 20402.

CONTENTS

	Page
List of Statistical Tables	iv
How to Use This Census Report	I–1
Table Finding Guide	II–1
User Notes	III–1
Statistical Tables (For detailed list of statistical tables, see page iv.)	1

APPENDIXES

A. Area Classifications	A–1
B. Definitions of Subject Characteristics	B–1
C. Accuracy of the Data	C–1
D. Collection and Processing Procedures	D–1
E. Facsimiles of Respondent Instructions and Questionnaire Pages	E–1
F. Data Products and User Assistance	F–1
G. Maps	G–1

LIST OF STATISTICAL TABLES

[An asterisk (*) indicates that the table was omitted because there were no qualifying geographic area(s) or population group(s)]

Table		Page
1.	**Selected Social Characteristics: 1990** State County County Subdivision Place	1
2.	**Selected Social Characteristics: 1990** State County Place and [In Selected States] County Subdivision	13
3.	**Education and Veteran Status: 1990** State County County Subdivision Place	21
4.	**Education and Veteran Status: 1990** State County Place and [In Selected States] County Subdivision	30
5.	**Employment Status and Journey to Work Characteristics: 1990** State County County Subdivision Place	36
6.	**Employment Status and Journey to Work Characteristics: 1990** State County Place and [In Selected States] County Subdivision	49
7.	**Disability Status: 1990** State County County Subdivision Place	57
8.	**Disability Status: 1990** State County Place and [In Selected States] County Subdivision	66
9.	**Income and Poverty Status in 1989: 1990** State County County Subdivision Place	72
10.	**Income and Poverty Status in 1989: 1990** State County Place and [In Selected States] County Subdivision	81
11.	**Structural, Plumbing, and Equipment Characteristics: 1990** State County County Subdivision Place	87
12.	**Structural, Plumbing, and Equipment Characteristics: 1990** State County Place and [In Selected States] County Subdivision	96
13.	**Fuels and Equipment Characteristics: 1990** State County County Subdivision Place	102
14.	**Fuels and Equipment Characteristics: 1990** State County Place and [In Selected States] County Subdivision	111
15.	**Homeowner and Renter Characteristics: 1990** State County County Subdivision Place	117
16.	**Homeowner and Renter Characteristics: 1990** State County Place and [In Selected States] County Subdivision	126
17.	**Selected Social and Economic Characteristics for American Indian and Alaska Native Areas: 1990** American Indian Area County	132

TIPSII [UPF] GPH5 CENSUS90 72583600 05/07/92 10:09 AM MACHINE: C DATA:NONE TAPE: NONE FRAME: 1
TSF:CENSUS90*92. 04/04/92 05:06:27 UTF:CENSUS90*93. 04/04/92 05:06:27 META:CENSUS90S*PH5TOCB53. 04/04/92 05:06:34

Table	Page
18. Selected Housing Characteristics for American Indian and Alaska Native Areas: 1990	**134**
American Indian Area	
County	
19. Percent in Sample, Standard Error, and Confidence Bounds for Population Characteristics: 1990	**136**
State	
County	
County Subdivision	
Place	
20. Percent in Sample, Standard Error, and Confidence Bounds for Population Characteristics: 1990	**145**
State	
County	
Place and [In Selected States] County Subdivision	
21. Percent in Sample and Confidence Bounds for Housing Characteristics: 1990	**151**
State	
County	
County Subdivision	
Place	
22. Percent in Sample and Confidence Bounds for Housing Characteristics: 1990	**160**
State	
County	
Place and [In Selected States] County Subdivision	
23. Percent in Sample, Standard Error, and Confidence Bounds for American Indian and Alaska Native Areas: 1990	**166**
American Indian Area	
County	

TIPSII [UPF] GPH5 CENSUS90 72583600 05/07/92 10:09 AM MACHINE: C DATA:NONE TAPE: NONE FRAME: 2
TSF:CENSUS90*92. 04/04/92 05:06:27 UTF:CENSUS90*93. 04/04/92 05:06:27 META:CENSUS90S*PH5TOCB53. 04/04/92 05:06:34

HOW TO USE THIS CENSUS REPORT

CONTENTS

Contents of the Appendixes I–3
Graphics I–3
How to Find Geographic Areas and Subject-Matter Data I–1
How to Use the Statistical Tables I–2
User Notes I–3

INTRODUCTION

Data from the 1990 census are presented in several different report series. These series are published under the following three subject titles:

1. 1990 Census of Population (1990 CP)
2. 1990 Census of Housing (1990 CH)
3. 1990 Census of Population and Housing (1990 CPH)

The types of data and the geographic areas shown in reports differ from one series to another. In most series, there is one report for each State, the District of Columbia, Puerto Rico, and the Virgin Islands of the United States (Virgin Islands), plus a United States summary report. Some series include reports for American Indian and Alaska Native areas, metropolitan areas, and urbanized areas. See appendix F for detailed information about the various report series; additional 1990 census data products such as computer tapes, microfiche, and laser disks; other related materials; and sources of assistance.

The data from the 1990 census were derived from a limited number of basic questions asked of the entire population and about every housing unit (referred to as the 100-percent questions), and from additional questions asked of a sample of the population and housing units (referred to as the sample questions). Two primary versions of questionnaires were used: a short form containing only the 100-percent questions and a long form containing both the 100-percent questions and the additional sample questions. Appendix E presents facsimiles of the questionnaire pages and the respondent instructions used to collect the data included in this report. Appendix F lists the subjects that are covered by the 100-percent and sample components of the 1990 census.

Legal provision for this census, which was conducted as of April 1, 1990, was made in the Act of Congress of August 31, 1954 (amended August 1957, December 1975, and October 1976), which is codified in Title 13, United States Code.

HOW TO FIND GEOGRAPHIC AREAS AND SUBJECT-MATTER DATA

This report includes a table finding guide to assist the user in locating those statistical tables that contain the data that are needed. The table finding guide lists alphabetically, by geographic area, the subjects shown in this report. To determine which tables in this report show data for a particular topic, find the subject in the left-hand column of the table finding guide and then look across the columns using the headings at the top for the desired type of geographic area. Below is an example of a table finding guide.

TABLE FINDING GUIDE

Subjects by Type of Geographic Area and Table Number

Subjects covered in this report are shown on the left side, and types of geographic areas are shown at the top. For a description of area classifications, see appendix A. For definitions and explanations of subject characteristics, see appendix B. Table numbers without reference letters in parentheses indicate data for the total population only. Data by race and Hispanic origin are indicated with reference letters in parentheses after the table numbers. Reference letters for population counts and subjects by race and Hispanic origin follow:

(A) White; Black; American Indian, Eskimo, or Aleut; Asian or Pacific Islander; Hispanic origin; White, not of Hispanic origin.
(B) American Indian, Eskimo, Aleut, All Asian, Chinese, Filipino, Japanese, Asian Indian, Korean, Vietnamese, Cambodian, Hmong, Laotian, Thai, All Pacific Islander, Hawaiian, Samoan, Guamanian.
(C) Mexican, Puerto Rican, Cuban, Other Hispanic origin, Dominican, Central American, Guatemalan, Honduran, Nicaraguan, Panamanian, Salvadoran, South American, Colombian, Ecuadorian, Peruvian.
(D) Race by Hispanic origin.

Subject	The State		County		Place and (in selected States) county subdivision[2]		American Indian and Alaska Native area[3]
	Total	Urban, rural, size of place, and rural farm[1]	Total	Rural or rural farm	10,000 or more	2,500 to 9,999	
Age	20, 34, 65(B),	20, 56(A)	95, 106(A)	169, 171	135(A)	151	173(A)
Ancestry	17, 31	17	92	...	121	150	...
Disability	20, 34, 84(D)	20, 57(A)	95, 107(A)	...	136(A)	152	174(A)
Educational attainment	22, 36	22, 57(A)	97, 107(A)	169, 171	136(A)	160(A)	174(A)
Household type and relationship	21, 35	21, 56(A)	96, 106(A)	169, 171	135(A)	160(A)	173(A)
Industry	26, 40, 67(B)	26, 58(A)	101,108(A), 116(B),	170, 172	137(A) 148(C)	161(A) 167(C)	175(A)
Poverty status	29, 43, 72(B)	29, 63(A)	104, 113(A) 117(B)	170, 172	142(A) 149(C)	162(A) 168(C)	180(A)
Residence in 1985	23, 37, 67(B)	23, 60(A)	98, 110(A)	...	139(A)	155	177(A)
Veteran status	23, 37, 69(B)	23, 60(A)	98, 110(A)	...	139(A)	155	177(A)
Work status in 1989	27, 41, 69(B)	27, 60(A)	102, 110(A)	...	139(A)	155	177(A)

... Not applicable.

[1]Type of residence categories are less detailed in tables 56–64 (which show characteristics by race and Hispanic origin) than in other tables.

[2]The selected States are Connecticut, Maine, Massachusetts, Michigan, Minnesota, New Hampshire, New Jersey, New York, Pennsylvania, Rhode Island, Vermont, and Wisconsin.

[3]Characteristics are shown only for the American Indian, Eskimo, or Aleut population.

Tables identified in the table finding guide with a reference letter in parentheses after the table number present characteristics for racial groups or persons of Hispanic origin. The tables without reference letters contain data for the total population only. The table finding guide does not include cross-classifications of subject-matter items, nor does it distinguish among tables presenting data for all persons or housing units and tables presenting data for subgroups (for example, persons under 18 years or renter-occupied housing units) unless it is necessary to locate the subject.

Additional information to locate data within specific reports often is provided in the headnote at the top of the table finding guide and in the footnotes at the bottom of the guide.

HOW TO USE THE STATISTICAL TABLES

Parts of a Statistical Table

The census data included in printed reports are arranged in tables. Each table includes four major parts: *(1) heading, (2) boxhead, (3) stub, and (4) data field.*

A typical census report table is illustrated below.

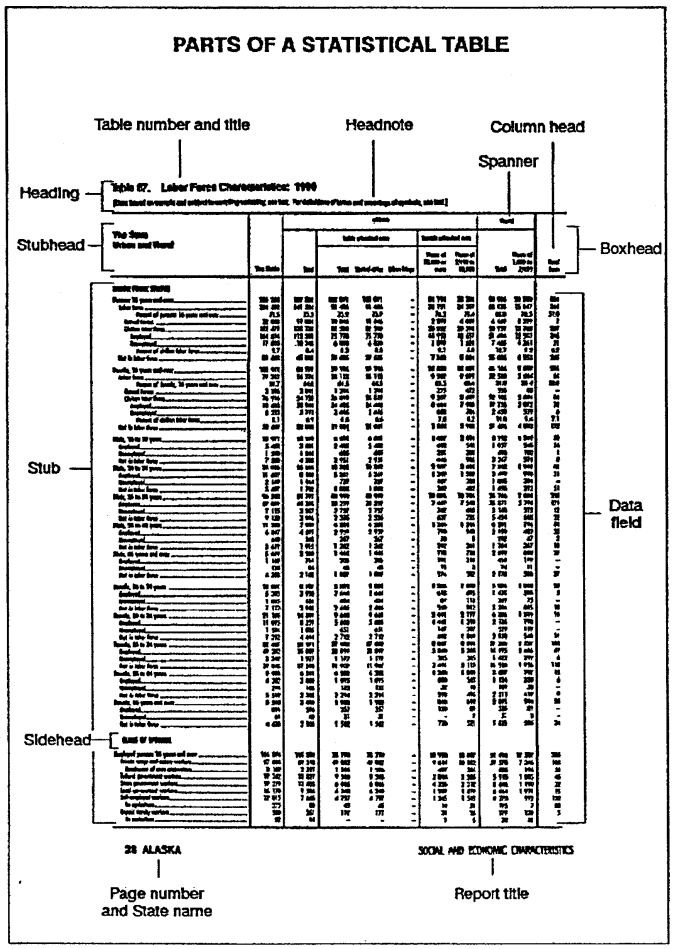

The *heading* consists of the table number, title, and headnote. The table number indicates the position of the table within the report, while the title is a brief statement indicating the classification, nature, and time reference of the data presented in the table. The headnote is enclosed in brackets and is located under the title. It contains statements that qualify, explain, or provide information pertaining to the entire table. In some tables showing racial and Hispanic origin groups, the headnote includes information that data are presented only when certain population-size criteria (thresholds) are met. (For more information on thresholds, see the ''User Notes'' section.)

The *boxhead* is under the heading. This portion of the table, which contains the individual column heads or captions, describes the data in each vertical column. In the boxhead of many tables, a spanner appears across and above two or more column heads or across two or more lower spanners. The purpose of a spanner is to classify or qualify items below it or separate the table into identifiable blocks in terms of major aspects of the data.

The *stub* is located at the left edge of the table. It includes a listing of line or row captions or descriptions. At the top of the stub is the stubhead. The stubhead is considered to be an extension of the table title and usually shows generic geographic area designations and restrictions.

In the stub, several features are used to help the user better understand the contents of the table. Usually, a block of data lines is preceded by a sidehead. The sidehead, similar to a spanner, describes and classifies the stub entries following it. The use of indentation in a stub indicates the relationship of one data line to another. Indented data lines represent subcategories that in most instances, sum to a total. Occasionally in tables, it is desirable to show one or more single-line subcategories that do not sum to the total. The unit of measure, such as dollars, is shown when it is not clear from the general wording of the data line.

The *data field* is that part of the table that contains the data. It extends from the bottom of the boxhead to the bottom of the table and from the right of the stub to the right-hand edge of the page.

Both geographic and subject-matter terms appear in tables. It is important to read the definitions of the terms used in the tables because census terms often are defined in special ways that reflect the manner in which the questions were asked and the data were tabulated. Definitions of geographic terms are provided in appendix A. Subject-matter terms are defined in appendix B.

Symbols and Geographic Abbreviations

The following symbols are used in the tables and explanations of subjects covered in this report:

- A dash ''-'' represents zero or a percent that rounds to less than 0.1.
- Three dots ''...'' mean not applicable.

- (NA) means not available.
- The prefix ''r'' indicates that the count has been revised since publication of 1980 reports or that the area was erroneously omitted or not shown in the correct geographic relationship in the 1980 census reports. This symbol appears only in the 1990 CPH-2, *Population and Housing Unit Counts* reports.
- A dagger ''†'' next to the name of a geographic area indicates that there has been a geographic change(s) (for example, an annexation or detachment, a new incorporation, or a name change) since the information published for the 1980 census for that area. This symbol appears only in the 1990 CPH-2, *Population and Housing Unit Counts* reports. The geographic change information for the entities in a State is shown in the ''User Notes'' section of 1990 CPH-2, *Population and Housing Unit Counts* report, for that State. The information for all States appears in the ''User Notes'' section of the technical documentation for Summary Tape Files 1 and 3.
- A plus sign ''+ '' or a minus sign ''–'' following a figure denotes that the median falls in the initial or terminal category of an open-ended distribution. (For more information on medians, see the discussion under ''Derived Measures'' in appendix B.)
- A minus sign ''–'' preceding a figure denotes decrease.

The following geographic abbreviations are used in the tables and explanations of subjects covered in this report:

- A ''(pt.)'' next to the name of a geographic area in a hierarchical presentation indicates that the geographic entity is only partially located in the superior geographic entity. For example, a ''(pt.)'' next to a place name in a county subdivision-place hierarchy indicates that the place is located in more than one county subdivision. (Places also may be ''split'' by county, congressional district, urban/ rural, metropolitan area, voting district, and other geographic boundaries, depending on the presentation.) Other geographic entities also can be''split'' by a higher-level entity. The exception is a tabulation block, which is unique within all geographic entities in census products.
- BG is block group.
- BNA is block numbering area.
- CDP is census designated place.
- CMSA is consolidated metropolitan statistical area.
- MA is metropolitan area.
- MSA is metropolitan statistical area.
- PMSA is primary metropolitan statistical area.
- TDSA is tribal designated statistical area.
- TJSA is tribal jurisdiction statistical area.
- unorg. is unorganized territory.
- VTD is voting district.

Census tables often include derived measures such as medians, means, percents, and ratios. More detailed information about derived measures is provided in appendix B.

GRAPHICS

Charts, statistical maps, and other graphic summaries are included in some 1990 census reports. If graphics are shown in a report, they are presented immediately after the ''User Notes'' section.

USER NOTES

User notes include corrections, errata, and related explanatory information. This section appears directly before the statistical tables in census reports unless graphics are shown. It presents information about unique characteristics of the report and changes or corrections made too late to be reflected in the text or tables themselves.

CONTENTS OF THE APPENDIXES

Appendix A—Provides definitions of the types of geographic areas and related information used in census reports.

Appendix B—Contains definitions for the subject-matter items used in census reports, including explanations of derived measures, limitations of the data, and comparability with previous censuses. The subjects are listed alphabetically. In reports that contain both population and housing characteristics, the population characteristics are described first, followed by the explanations of the housing subjects.

Appendix C—Provides information on confidentiality of the data, allocations and substitutions, and sources of errors in the data.

Appendix D—Explains the residence rules used in counting the population and housing units, presents a brief overview of data collection operations, and describes processing procedures used to convert data from unedited questionnaires to final 1990 publications and tapes. This appendix also clarifies the procedures used to collect data for persons abroad at the time of the census, where persons on military bases or away at school were counted, how data were collected for persons in institutions, and which citizens of foreign countries were included in the U.S. data.

Appendix E—Presents a facsimile of the 1990 census questionnaire pages and the respondent instructions used to collect the data in this report.

Appendix F—Summarizes the 1990 census data products program by describing the information available in printed reports and in other sources, such as microfiche or computer tape; and provides information on where to obtain assistance.

Appendix G—Contains maps depicting the geographic areas shown in this report.

TABLE FINDING GUIDE

Subjects by Type of Geographic Area and Table Number

[Subjects covered in this report are shown on the left side, and types of geographic areas are shown at the top. For a description of area classifications, see appendix A. For definitions and explanations of subject characteristics, see appendix B]

Subject	The State	County	Place		County subdivision		American Indian and Alaska Native area
			By county and county subdivision	Alphabetically for the State	By county	Alphabetically for the State[1]	
POPULATION CHARACTERISTICS							
Disability	7,8	7,8	7	8	7	8	...
Educational attainment	3,4	3,4	3	4	3	4	17
Family type and presence of own children	1,2	1,2	1	2	1	2	...
Income in 1989	9,10	9,10	9	10	9	10	17
Labor force status	5,6	5,6	5	6	5	6	17
For persons 16 to 19 years by school enrollment and educational attainment	3,4	3,4	3	4	3	4	17
Labor force status in 1989— Weeks and hours worked	5,6	5,6	5	6	5	6	...
Language spoken at home and ability to speak English	1,2	1,2	1	2	1	2	...
Means of transportation to work	5,6	5,6	5	6	5	6	...
Nativity	1,2	1,2	1	2	1	2	...
Place of birth	1,2	1,2	1	2	1	2	...
Poverty status in 1989	9,10	9,10	9	10	9	10	17
Residence in 1985	1,2	1,2	1	2	1	2	...
School enrollment and type of school	3,4	3,4	3	4	3	4	17
Veteran status	3,4	3,4	3	4	3	4	...
HOUSING CHARACTERISTICS							
Bedrooms	11,12	11,12	11	12	11	12	...
Condominium	11,12	11,12	11	12	11	12	...
Gross rent	15,16	15,16	15	16	15	16	18
House heating fuel	13,14	13,14	13	14	13	14	...
Kitchen facilities	11,12	11,12	11	12	11	12	...
Mortgage status and selected monthly owner costs	15,16	15,16	15	16	15	16	18
Plumbing facilities	11,12	11,12	11	12	11	12	18
Sewage disposal	11,12	11,12	11	12	11	12	...
Source of water	11,12	11,12	11	12	11	12	...
Telephone in unit	13,14	13,14	13	14	13	14	...
Tenure	15,16	15,16	15	16	15	16	18
Vehicles available	13,14	13,14	13	14	13	14	18
Year householder moved into unit	15,16	15,16	15	16	15	16	...
Year structure built	11,12	11,12	11	12	11	12	...

... Not applicable for this report.

[1]County subdivisions within the State are shown alphabetically with places only in the reports for the following 12 States: Connecticut, Maine, Massachusetts, Michigan, Minnesota, New Hampshire, New Jersey, New York, Pennsylvania, Rhode Island, Vermont, and Wisconsin.

USER NOTES

Additional information concerning this 1990 census product may be available at a later date. If you wish to receive these *User Notes*, contact:

Data User Services Division
Customer Services
Bureau of the Census
Washington, DC 20233
301-763-4100

Questions concerning the content of this report may be directed to:

Housing and Household Economic Statistics Division
Bureau of the Census
Washington, DC 20233

Population Division
Bureau of the Census
Washington, DC 20233

ADDITIONAL DEFINITIONS AND EXPLANATIONS OF DATA

GENERAL

User Note 1

Age Reporting—Review of detailed 1990 information indicated that respondents tended to provide their age as of the date of completion of the questionnaire, not their age on April 1, 1990. In addition, there may have been a tendency for respondents to round up their age if they were close to having a birthday. It is likely that approximately 10 percent of persons in most age groups are actually 1 year younger. For most single years of age, the misstatements are largely offsetting. The problem is most pronounced at age 0 because persons lost to age 1 may not have been fully offset by the inclusion of babies born after April 1, 1990, and because there may have been more rounding up to age 1 to avoid reporting age as 0 years. (Age in completed months was not collected for infants under age 1.)

The reporting of age 1 year older than age on April 1, 1990, is likely to have been greater in areas where the census data were collected later in 1990. The magnitude of this problem was much less in the three previous censuses where age was typically derived from respondent data on year of birth and quarter of birth. (For more information on the design of the age question, see the discussion on comparability under ''Age'' in appendix B.)

User Note 2

The user should note that there are limitations to many of these data. Please refer to the text provided with this report for further explanations on the limitations of the data.

User Note 3

The data shown in selected products for persons enumerated in ''visible in street locations'' are incorrect and should not be used. Only the 100-percent data shown in data products, such as Summary Tape Files (STF's) 1 and 2 and in the 1990 CP-1, *General Population Characteristics* State reports should be used for persons enumerated at ''visible in street locations.''

During ''Shelter and Street Night Enumeration,'' all visible persons on the streets were asked only the basic 100-percent population questions (age, sex, marital status, race, and Hispanic origin).

During census processing of sample data, information from the long-form questionnaire was inadvertently assigned to a very small percentage of the visible in street population.

User Note 4

The estimated population totals for persons in group quarters, specifically by group quarters type, that are based on census sample tabulations may differ from comparable figures shown in 100-percent tabulations. Such differences result, in part, from sampling variability which occurs because information was obtained from a sample of the population rather than from all persons. Differences also occur because of nonsampling errors which affect the 100-percent and sample data. Examples of nonsampling errors include respondent and enumerator errors, processing errors, and nonresponse.

The 100-percent data are the official counts and should be used as the source for data on group quarters type when the primary focus is on counts of the population in group quarters, especially for small areas such as census tracts/ BNA's or blocks. When the group quarters population is shown by characteristics covered only on a sample

basis (for example, education, labor force status, income, etc.), the sample figures should be used within the context of the sampling variability associated with them.

For more information on the limitations of 100-percent and sample data for persons in group quarters and the classification of group quarters type, see appendix B. Reasons for the differences between 100-percent and sample totals will be an important focus of post-census research and evaluation.

User Note 5

Estimated population and housing unit totals based on tabulations from only the sample questionnaires (sample tabulations) may differ from the official counts as tabulated from every census questionnaire (100-percent tabulations). Such differences result, in part, because the sample tabulations are based on information from a sample of households rather than from all households (sampling error). Differences also can occur because the interview situation (length of questionnaire, effect of the interviewer, etc.) and the processing rules differ between the 100-percent and sample tabulations. These types of differences are referred to as nonsampling errors. (For more information on nonsampling error, see appendix C.)

The 100-percent data are the official counts and should be used as the source of information on population and housing items collected on the 100-percent questionnaire, such as age, race, Hispanic origin, number of rooms, and tenure. This is especially appropriate when the primary focus is on counts of the population or housing units for small areas such as census tracts/ BNA's, block groups, and for American Indian and Alaska Native areas. For estimates of counts of persons and housing units by characteristics asked only on a sample basis (such as education, labor force status, income, and source of water), the sample estimates should be used within the context of the error associated with them.

Many users are interested in tabulations of items collected on the sample cross-classified by items collected on a 100-percent basis such as age, race, sex, Hispanic origin, and housing units by tenure. Given the way the weights were applied during sample tabulations, generally, there is exact agreement between sample estimates and 100-percent counts for total population and total housing units for most geographic areas. At the State level and higher geographic levels, sample estimates and 100-percent counts for population by age, sex, race, and Hispanic origin and for housing units by tenure, number of rooms and so on would be reasonably similar and, in some cases, the same.

At smaller geographic levels, including census tract/ BNA, there is still general agreement between 100-percent counts and sample estimates of total population or housing units. At smaller geographic levels, however, there will be expected differences between sample estimates and 100-percent counts for population by age, sex, race, and Hispanic origin and for housing units by tenure, number of rooms and so on. In these cases, users may want to consider using derived measures (such as means and medians) or percent distributions. Whether using absolute numbers or derived measures for small population groups and for a small number of housing units in small geographic areas, users should be cautioned that the sampling error associated with these data may be large.

Even though the differences between sample estimates and 100-percent counts for these categories are generally small, the differences for the American Indian, as well as the Hispanic origin populations, are relatively larger than for other groups. The following provides some explanation for these differences.

State-level sample estimates of the number of American Indians are generally higher than the corresponding 100-percent counts. It appears the differences are primarily the result of proportionately higher reporting of ''Cherokee'' tribe on sample questionnaires. This phenomenon occurs primarily in off-reservation areas. The reasons for the greater reporting of Cherokee on sample forms are not fully known at this time. The Census Bureau will do research to provide more information on this phenomenon.

For the Hispanic origin population, sample estimates at the State level are generally lower than the corresponding 100-percent counts. The majority of difference is caused by the 100-percent and sample processing of the Hispanic question on the sample questionnaire when the respondent did not mark any response category. When processing the sample, we used written entries in race or Hispanic origin as well as responses to questions only asked on the sample, such as ancestry and place of birth. These procedures led to a lower proportion of persons being assigned as Hispanic in sample processing than were assigned during 100-percent processing. The Census Bureau will evaluate the effectiveness of the 100-percent and sample procedures.

As in previous censuses, the Census Bureau will evaluate the quality of the data and make this information available to data users. In the meanwhile, both 100-percent and sample data serve very important purposes and, therefore, should be used within the limitations of the sampling and nonsampling errors.

User Note 6

Data presented in tables 15 and 16 for ''Median selected monthly owner costs as a percentage of household income in 1989'' (With a mortgage), ''Median selected monthly owner costs as a percentage of household income in 1989'' (Not mortgaged), and ''Median gross rent as a percentage of household income in 1989'' are inconsistent with the explanations for derived measures in appendix B. Specifically, when the median falls in the lower interval of the tabulation distribution, the estimated value obtained by linear interpolation is shown rather than the upper value of the category followed by a minus sign (-). The lower interval has an assumed range of 0.0 to 19.9 percent.

User Note 7

The latitude and longitude values shown by tick marks in the margins of the County Subdivision Outline Maps in appendix G are approximate. They are shown only for general reference. They are displayed accurately on the State and County Outline Maps.

TIPSII [UPF] GPH5 CENSUS90 72583600 05/07/92 9:59 AM MACHINE: C DATA:CENSUS90S*PHSTIPSDA53. 04/04/92 04:51:50 TAPE: NONE FRAME: 1
TSF:CENSUS90*92. 04/04/92 04:52:13 UTF:CENSUS90*93. 04/04/92 04:52:14 META:CENSUS90S*PHSTABLES53. 04/04/92 04:58:18

Table 1. Selected Social Characteristics: 1990

[Data based on sample and subject to sampling variability, see text. For definitions of terms and meanings of symbols, see text]

State County County Subdivision Place	All persons				Persons 5 years and over		Persons who speak a language other than English at home				Family households					
			Native				Persons 5 to 17 years		Persons 18 years and over				Married-couple family		Female householder, no husband present	
	Total	Percent foreign born	Total	Percent born in State of residence	Total	Percent living in different house in 1985	Total	Percent who do not speak English "very well"	Total	Percent who do not speak English "very well"	Total	Percent with own children under 18 years	Total	Percent with own children under 18 years	Total	Percent with own children under 18 years
The State	**4 866 692**	**6.6**	**4 544 548**	**51.6**	**4 501 879**	**54.1**	**78 267**	**38.4**	**324 906**	**41.6**	**1 276 227**	**49.6**	**1 049 647**	**46.7**	**169 988**	**65.4**
Adams County	13 603	12.8	11 859	60.4	12 345	43.2	1 336	26.5	2 841	45.5	3 539	54.4	3 059	51.9	342	73.7
Lind-Washtucna division	1 715	4.4	1 640	69.8	1 594	36.0	71	54.9	176	48.3	493	45.4	430	42.8	51	54.9
Hatton town	62	6.5	58	69.0	56	33.9	3	100.0	7	42.9	20	35.0	16	25.0	4	75.0
Lind town	450	.9	446	70.2	430	39.5	–	–	–	–	129	44.2	112	37.5	13	84.6
Washtucna town	229	–	229	61.1	210	41.9	11	18.2	6	50.0	72	41.7	59	37.3	10	50.0
Othello division	9 315	16.7	7 762	54.4	8 331	46.4	1 197	24.0	2 392	46.2	2 346	59.7	2 003	58.0	232	74.6
Othello city	4 638	14.8	3 950	52.9	4 119	50.4	517	35.0	1 251	49.3	1 158	58.6	944	56.7	154	75.3
Ritzville division	2 573	4.5	2 457	72.9	2 420	36.9	68	41.2	273	37.7	700	43.0	626	38.8	59	86.4
Ritzville city	1 725	3.4	1 666	70.2	1 631	43.9	5	–	191	47.1	464	39.9	404	33.4	51	88.2
Asotin County	17 605	1.2	17 393	28.8	16 286	49.3	50	46.0	319	15.7	5 087	49.2	3 864	43.0	1 032	71.9
Asotin division	2 711	1.0	2 685	32.0	2 514	46.5	14	–	40	5.0	824	53.9	725	50.1	84	89.3
Asotin city	981	1.1	970	32.4	921	45.3	–	–	11	18.2	291	56.7	235	50.2	49	95.9
West Clarkston-Highland CDP (pt.)	–	–	–	–	–	–	–	–	–	–	–	–	–	–	–	–
Clarkston division	14 894	1.2	14 708	28.3	13 772	49.9	36	63.9	279	17.2	4 263	48.3	3 139	41.4	948	70.4
Clarkston city	6 753	1.5	6 653	27.0	6 169	58.4	24	79.2	163	13.5	1 764	51.8	1 206	40.6	466	78.1
Clarkston Heights-Vineland CDP	2 832	1.4	2 793	29.5	2 658	42.1	4	100.0	23	47.8	889	44.5	728	43.3	124	51.6
West Clarkston-Highland CDP (pt.)	3 913	.6	3 889	28.8	3 609	42.9	8	–	81	8.6	1 193	46.5	865	39.4	292	67.5
Benton County	112 560	5.0	106 902	46.7	103 371	52.5	2 704	36.9	6 794	45.2	30 753	54.3	25 574	50.9	3 912	74.2
Benton City division	4 148	8.6	3 792	51.9	3 822	50.7	92	29.3	316	68.0	1 099	58.3	909	55.2	122	79.5
Benton City city	1 806	9.6	1 633	48.9	1 648	54.6	50	38.0	118	69.5	448	61.8	356	56.7	65	89.2
Federal Reservation division	–	–	–	–	–	–	–	–	–	–	–	–	–	–	–	–
Northwest Benton division	9 751	14.5	8 339	58.4	8 889	47.5	829	45.5	1 518	67.1	2 536	51.9	2 168	49.6	256	66.4
Prosser city	4 476	13.2	3 886	59.0	4 040	49.7	322	49.4	586	69.5	1 159	53.4	931	50.5	176	64.8
Richland-Kennewick division	98 087	3.9	94 272	45.4	90 169	53.1	1 745	32.3	4 902	36.7	26 975	54.3	22 379	50.8	3 522	74.5
Finley CDP	4 897	2.4	4 780	57.8	4 574	44.3	49	49.0	80	12.5	1 400	55.4	1 155	51.2	167	83.8
Highland CDP	3 656	1.2	3 612	42.6	3 368	42.2	66	25.8	112	41.1	1 060	60.3	986	60.6	58	56.9
Kennewick city	42 155	4.7	40 161	48.8	38 322	58.1	1 122	34.4	2 722	39.8	11 172	59.5	8 755	54.8	1 915	78.4
Richland city	32 354	3.9	31 093	40.5	30 033	52.1	289	29.4	1 479	33.3	9 040	48.1	7 714	44.6	1 053	69.8
West Richland city	3 923	2.1	3 842	40.8	3 582	51.3	61	–	100	43.0	1 105	56.5	950	54.8	92	78.3
South Benton division	574	13.1	499	59.3	491	47.5	38	76.3	58	65.5	143	69.2	118	62.7	12	100.0
Chelan County	52 250	7.0	48 614	58.4	48 178	52.8	1 311	38.1	3 883	56.5	14 326	48.3	11 951	44.1	1 753	71.9
Cashmere division	8 892	7.3	8 239	60.8	8 190	47.9	220	34.5	723	56.4	2 448	49.0	2 093	46.7	217	74.7
Cashmere city	2 544	3.8	2 448	56.3	2 348	49.4	36	44.4	110	46.4	686	51.9	565	46.5	96	82.3
Chelan division	4 920	9.8	4 436	55.6	4 505	64.4	239	36.4	500	54.4	1 333	47.3	1 055	40.7	166	69.9
Chelan city	2 969	6.7	2 770	54.9	2 764	68.3	109	47.7	205	38.0	799	44.9	623	39.8	122	59.0
Entiat division	1 548	7.5	1 432	57.1	1 366	48.0	13	61.5	130	58.5	436	47.5	357	45.7	39	56.4
Entiat city	488	2.9	474	50.4	433	43.9	–	–	13	15.4	129	62.8	88	58.0	26	69.2
Leavenworth-Lake Wenatchee division	4 349	4.6	4 151	51.4	4 137	49.4	35	8.6	189	25.4	1 353	37.8	1 179	33.7	132	72.7
Leavenworth city	1 653	4.8	1 573	52.1	1 562	46.5	16	18.8	87	28.7	482	41.3	395	35.4	63	84.1
Malaga division	2 593	6.1	2 435	65.6	2 367	41.5	66	60.6	132	71.2	723	54.9	657	54.5	32	15.6
South Wenatchee CDP (pt.)	40	–	40	32.5	40	–	–	–	–	–	21	–	21	–	–	–
Manson division	2 338	15.1	1 984	63.3	2 116	51.3	142	50.0	327	79.2	623	49.6	569	44.8	27	100.0
Stehekin division	122	7.4	113	19.5	100	100.0	–	–	–	–	22	100.0	22	100.0	–	–
Wenatchee division	27 488	6.1	25 824	58.4	25 397	54.2	596	35.9	1 882	55.2	7 388	49.4	6 019	44.3	1 140	73.0
South Wenatchee CDP (pt.)	1 099	5.3	1 041	66.7	1 010	51.3	22	50.0	66	66.7	285	59.3	181	49.7	78	78.2
Sunnyslope CDP	1 943	6.1	1 824	74.6	1 760	42.6	30	–	94	37.2	546	53.5	491	54.6	40	42.5
Wenatchee city	21 824	6.3	20 454	56.8	20 143	56.2	537	37.1	1 636	55.6	5 731	49.2	4 584	43.3	959	74.2
West Wenatchee CDP	2 184	5.1	2 073	59.7	2 080	46.8	7	57.1	73	67.1	665	42.0	602	39.4	63	66.7
Clallam County	56 464	4.1	54 175	53.1	52 892	54.9	402	33.8	2 148	34.8	15 975	42.2	13 395	36.7	1 962	71.0
Agnew-Carlsborg division	6 310	4.5	6 023	36.2	5 986	61.7	13	–	92	42.4	2 044	27.1	1 776	24.0	193	45.1
Clallam Bay-Neah Bay division	2 900	3.3	2 804	66.5	2 665	61.8	55	14.5	231	35.5	614	56.0	467	49.5	110	75.5
Neah Bay CDP	915	1.3	903	78.8	795	63.8	38	7.9	83	22.9	199	67.8	126	63.5	58	77.6
Crescent division	2 507	2.8	2 437	57.8	2 345	50.1	39	41.0	50	40.0	680	47.4	584	42.5	49	93.9
Forks division	6 912	3.3	6 682	66.9	6 304	51.9	88	26.1	367	39.2	1 751	60.1	1 435	56.5	211	76.3
Forks city	2 862	4.7	2 727	60.6	2 619	56.4	27	18.5	181	49.7	661	58.1	560	55.7	61	75.4
Port Angeles division	26 759	3.7	25 775	56.7	24 971	49.8	164	45.1	728	39.3	7 363	48.1	6 025	41.9	1 064	76.8
Port Angeles city	17 710	4.1	16 982	55.3	16 529	52.2	118	48.3	533	37.5	4 782	48.5	3 818	41.4	797	77.3
Port Angeles East CDP	2 619	3.8	2 519	55.0	2 502	47.7	15	–	53	50.9	778	36.6	640	30.0	99	75.8
Sequim division	11 076	5.6	10 454	40.3	10 621	64.4	43	34.9	680	26.0	3 523	26.1	3 108	21.6	335	59.7
Sequim city	3 616	8.9	3 294	40.7	3 458	72.7	14	–	397	14.6	973	29.7	774	19.9	177	70.1
Clark County	238 053	3.6	229 376	36.7	219 563	55.1	2 536	41.3	9 736	36.0	64 233	51.8	53 059	49.1	8 437	67.4
Battle Ground division	26 583	2.3	25 981	39.5	24 446	50.3	232	47.0	827	30.0	7 150	52.9	6 318	52.1	583	61.1
Battle Ground city	3 758	2.4	3 668	40.7	3 354	58.3	53	71.7	209	10.5	972	59.7	717	58.0	194	65.5
Brush Prairie CDP	2 650	.9	2 625	40.4	2 452	47.1	23	26.1	51	33.3	733	52.1	677	52.4	49	55.1
Meadow Glade CDP	1 499	3.0	1 454	36.2	1 436	47.8	–	–	24	70.8	430	40.7	421	39.4	–	–
Salmon Creek CDP (pt.)	253	–	253	49.4	253	40.3	–	–	–	–	86	26.7	66	19.7	20	50.0

TIPSII [UPF] GPH5 CENSUS90 72583600 05/07/92 9:59 AM MACHINE: C DATA:CENSUS90S*PH5TIPSDA53. 04/04/92 04:51:50 TAPE: NONE FRAME: 2
TSF:CENSUS90*92. 04/04/92 04:52:13 UTF:CENSUS90*93. 04/04/92 04:52:14 META:CENSUS90S*PH5TABLES53. 04/04/92 04:58:18

Table 1. **Selected Social Characteristics: 1990**—Con.

[Data based on sample and subject to sampling variability, see text. For definitions of terms and meanings of symbols, see text]

State County County Subdivision Place	All persons				Persons 5 years and over		Persons who speak a language other than English at home				Family households					
			Native				Persons 5 to 17 years		Persons 18 years and over				Married-couple family		Female householder, no husband present	
	Total	Percent foreign born	Total	Percent born in State of residence	Total	Percent living in different house in 1985	Total	Percent who do not speak English "very well"	Total	Percent who do not speak English "very well"	Total	Percent with own children under 18 years	Total	Percent with own children under 18 years	Total	Percent with own children under 18 years
Clark County—Con.																
Camas division	23 846	2.3	23 306	43.7	22 095	46.6	100	31.0	490	31.8	6 634	50.2	5 596	48.2	771	62.8
Camas city (pt.)	6 387	2.9	6 203	39.4	5 957	49.3	52	38.5	158	32.9	1 721	48.8	1 385	44.8	260	63.5
Orchards North CDP (pt.)	481	1.5	474	31.0	421	59.1	–	–	7	–	122	41.0	80	47.5	16	–
Washougal city	4 764	1.6	4 688	46.9	4 334	55.8	9	–	77	32.5	1 329	53.3	982	45.8	289	75.1
La Center division	7 969	1.9	7 814	42.7	7 397	38.1	24	41.7	211	32.2	2 167	51.1	1 988	49.2	92	70.7
La Center town	391	1.3	386	44.8	346	63.9	4	–	4	–	97	60.8	82	61.0	15	60.0
Woodland city (pt.)	76	–	76	31.6	76	15.8	–	–	–	–	23	–	23	–	–	–
Orchards division	28 345	3.4	27 386	36.2	25 889	58.4	266	54.9	1 038	34.1	7 630	57.4	6 317	56.0	1 000	66.8
Five Corners CDP (pt.)	4 946	2.9	4 803	36.6	4 569	58.1	71	93.0	135	34.1	1 359	55.6	1 124	53.7	150	59.3
Orchards North CDP (pt.)	5 998	1.8	5 892	38.6	5 424	53.0	23	21.7	103	23.3	1 637	60.5	1 348	58.9	214	69.6
Orchards South CDP	12 956	3.6	12 488	37.0	11 754	60.3	156	44.9	532	41.2	3 374	61.4	2 752	60.9	491	69.9
Vancouver Mall CDP (pt.)	2 923	7.6	2 702	31.5	2 741	66.6	10	50.0	217	24.9	799	42.9	659	39.5	118	59.3
Walnut Grove CDP (pt.)	703	2.4	686	15.6	649	50.1	–	–	18	33.3	228	30.7	223	31.4	5	–
Ridgefield division	3 647	2.8	3 545	45.3	3 373	47.0	51	80.4	93	35.5	982	52.3	840	50.4	112	69.6
Ridgefield city	1 297	1.5	1 277	44.2	1 182	55.4	10	–	23	30.4	345	58.8	276	55.4	50	74.0
Vancouver division	143 033	4.4	136 786	34.0	132 155	58.3	1 845	38.5	6 991	37.4	38 478	50.7	30 941	47.1	5 796	68.7
Camas city (pt.)	55	–	55	14.5	55	100.0	–	–	–	–	8	100.0	8	100.0	–	–
Cascade Park East CDP	6 996	8.8	6 379	23.3	6 436	80.3	193	40.4	584	37.5	1 971	48.6	1 751	47.9	134	70.1
Cascade Park West CDP	6 656	6.9	6 197	24.5	6 216	64.1	129	38.0	631	46.4	1 725	55.8	1 442	51.8	220	83.6
Ellsworth North CDP	5 796	5.6	5 474	37.4	5 299	42.9	163	27.6	353	34.6	1 574	57.4	1 310	55.6	198	67.2
Ellsworth South CDP	4 423	8.4	4 050	33.4	4 115	53.0	66	40.9	304	27.6	1 281	44.0	1 134	43.1	103	48.5
Evergreen CDP	11 249	3.2	10 892	32.9	10 254	64.6	185	46.5	492	35.2	3 102	60.3	2 544	57.2	397	74.1
Felida CDP	3 109	2.4	3 034	35.6	2 880	50.8	46	45.7	42	59.5	917	53.1	839	52.6	53	64.2
Five Corners CDP (pt.)	1 830	1.9	1 796	41.7	1 679	56.3	11	–	66	22.7	483	63.1	428	62.6	25	100.0
Hazel Dell North CDP	6 924	1.6	6 816	32.3	6 338	66.5	49	20.4	180	20.0	1 915	47.5	1 362	42.7	414	61.8
Hazel Dell South CDP	5 796	3.8	5 577	34.3	5 460	60.2	41	46.3	172	34.3	1 606	41.7	1 296	38.2	231	61.5
Lake Shore CDP	6 268	4.4	5 993	34.2	5 893	51.1	93	18.3	288	48.3	1 834	52.3	1 594	51.6	202	64.9
Minnehaha CDP	9 661	3.3	9 341	36.6	8 956	49.7	93	25.8	254	40.9	2 760	47.5	2 290	44.6	330	66.4
Salmon Creek CDP (pt.)	11 736	3.3	11 351	32.2	10 847	58.5	91	38.5	477	44.2	3 257	53.0	2 714	50.4	453	63.6
Vancouver city	46 380	4.8	44 168	34.9	42 738	59.2	488	51.8	2 586	37.2	11 554	49.2	8 393	41.7	2 545	71.2
Vancouver Mall CDP (pt.)	4 015	4.2	3 847	36.1	3 708	59.6	98	30.6	251	34.7	1 082	51.8	902	51.2	144	62.5
Walnut Grove CDP (pt.)	3 203	1.5	3 155	43.2	2 982	52.2	26	–	76	19.7	883	50.3	745	47.2	110	71.8
Yacolt division	4 630	1.6	4 558	50.7	4 208	41.1	18	–	86	37.2	1 192	54.6	1 059	53.1	83	65.1
Yacolt town	563	2.3	550	58.2	509	39.7	2	–	15	33.3	141	46.1	117	47.0	17	47.1
Columbia County	4 024	8.5	3 680	61.3	3 801	45.3	110	32.7	354	76.8	1 076	46.6	863	40.1	151	78.1
Dayton division	3 463	9.7	3 126	60.8	3 300	46.5	110	32.7	347	78.4	923	46.0	719	38.0	144	79.9
Dayton city	2 509	8.1	2 306	58.6	2 362	50.8	74	25.7	183	68.9	659	50.8	515	42.7	108	84.3
Starbuck division	561	1.2	554	63.7	501	37.7	–	–	7	–	153	49.7	144	50.7	7	42.9
Starbuck town	175	.6	174	50.0	151	53.0	–	–	5	–	42	45.2	38	44.7	4	50.0
Cowlitz County	82 119	3.0	79 683	54.3	76 038	46.0	821	34.8	2 565	39.2	22 851	49.9	18 923	45.9	2 894	70.2
Castle Rock division	11 315	2.3	11 056	60.1	10 587	39.8	55	34.5	213	35.2	3 299	45.5	2 913	42.8	276	62.7
Castle Rock city	2 067	1.1	2 044	58.6	1 877	56.3	7	28.6	42	14.3	560	54.1	410	49.8	104	70.2
West Longview CDP (pt.)	–	–	–	–	–	–	–	–	–	–	–	–	–	–	–	–
Cowlitz East division	1 317	1.4	1 299	54.6	1 221	40.0	–	–	13	–	378	53.4	314	49.7	36	100.0
Kalama division	3 775	2.1	3 694	54.9	3 537	39.1	12	–	76	36.8	1 061	46.8	963	44.4	71	62.0
Kalama city	1 210	2.6	1 178	52.0	1 106	51.8	10	–	33	21.2	327	56.3	275	53.5	40	67.5
Longview-Kelso division	56 536	3.2	54 720	53.1	52 210	48.5	666	36.8	1 947	42.8	15 463	50.8	12 402	45.8	2 294	71.3
Kelso city	11 820	3.1	11 458	54.4	10 835	53.9	142	40.1	473	45.7	3 128	55.5	2 299	48.1	640	78.8
Longview city	31 648	3.5	30 554	51.6	29 283	50.1	380	36.8	1 148	42.9	8 572	49.8	6 810	45.0	1 326	67.6
Longview Heights CDP	3 310	1.5	3 261	56.0	3 075	38.2	–	–	50	68.0	1 006	49.4	892	45.3	70	82.9
West Longview CDP (pt.)	3 125	1.7	3 071	53.0	2 829	49.8	28	32.1	71	15.5	859	52.4	689	47.9	127	66.9
West Side Highway CDP	3 641	3.7	3 508	53.0	3 381	39.6	35	68.6	103	48.5	1 059	46.4	966	45.4	79	58.2
Rose Valley division	3 724	1.0	3 688	61.1	3 478	35.4	14	–	80	10.0	1 066	54.0	989	55.1	45	42.2
Woodland division	5 452	4.1	5 226	49.6	5 005	46.7	74	29.7	236	25.4	1 584	49.6	1 342	46.6	172	72.1
Woodland city (pt.)	2 295	5.6	2 167	51.2	2 103	50.6	33	66.7	155	27.1	625	55.0	483	47.8	104	81.7
Douglas County	26 205	8.6	23 940	60.1	24 181	48.0	652	41.4	2 131	55.7	7 430	50.6	6 437	47.9	700	73.7
Bridgeport division	5 141	23.6	3 928	56.6	4 687	52.8	401	46.9	1 018	64.1	1 354	51.6	1 173	50.6	111	68.5
Bridgeport town	1 498	25.3	1 119	51.1	1 369	56.4	145	49.0	339	72.3	385	52.2	312	48.1	56	83.9
Coulee Dam town (pt.)	206	.5	205	42.0	193	43.5	–	–	4	–	59	42.4	51	35.3	6	83.3
Mansfield town	308	3.6	297	67.3	291	39.2	5	40.0	19	31.6	97	43.3	78	37.2	9	66.7
East Wenatchee division	19 212	5.1	18 228	60.0	17 748	48.7	222	36.9	1 017	49.3	5 512	51.6	4 746	48.6	556	74.8
East Wenatchee city	2 701	3.7	2 600	56.8	2 482	59.0	27	40.7	151	63.6	755	50.3	537	42.5	171	77.2
East Wenatchee Bench CDP	12 539	4.0	12 038	60.6	11 620	46.9	114	31.6	543	31.1	3 676	52.0	3 273	49.2	300	78.3
Rock Island town	547	3.5	528	63.1	490	50.0	14	–	16	75.0	121	68.6	106	66.0	9	100.0
Waterville division	1 852	3.7	1 784	69.5	1 746	27.8	29	–	96	33.3	564	38.7	518	35.5	33	72.7
Waterville town	995	6.8	927	69.6	916	30.6	29	–	68	47.1	286	45.8	256	44.1	17	47.1

TIPSII [UPF] GPH5 CENSUS90 72583600 05/07/92 9:59 AM MACHINE: C DATA:CENSUS90S*PH5TIPSDA53. 04/04/92 04:51:50 TAPE: NONE FRAME: 3
TSF:CENSUS90*92. 04/04/92 04:52:13 UTF:CENSUS90*93. 04/04/92 04:52:14 META:CENSUS90S*PH5TABLES53. 04/04/92 04:58:18

Table 1. **Selected Social Characteristics: 1990**—Con.

[Data based on sample and subject to sampling variability, see text. For definitions of terms and meanings of symbols, see text]

State County County Subdivision Place	All persons				Persons 5 years and over		Persons who speak a language other than English at home				Family households					
			Native				Persons 5 to 17 years		Persons 18 years and over				Married-couple family		Female householder, no husband present	
	Total	Percent foreign born	Total	Percent born in State of residence	Total	Percent living in different house in 1985	Total	Percent who do not speak English "very well"	Total	Percent who do not speak English "very well"	Total	Percent with own children under 18 years	Total	Percent with own children under 18 years	Total	Percent with own children under 18 years
Ferry County	6 295	2.2	6 154	58.6	5 812	47.8	60	26.7	265	29.1	1 632	53.0	1 318	48.3	186	75.8
Colville Reservation division	1 552	.5	1 544	81.3	1 397	46.5	17	64.7	53	11.3	400	56.5	281	47.3	87	79.3
Inchelium CDP	392	–	392	86.5	355	41.4	–	–	4	–	98	46.9	74	47.3	14	42.9
Curlew division	1 401	4.4	1 339	39.7	1 350	51.0	5	–	31	83.9	349	46.4	285	40.4	21	100.0
Orient-Sherman division	773	.6	768	59.9	748	39.7	5	100.0	49	49.0	210	49.5	194	45.4	5	100.0
Republic division	2 569	2.6	2 503	54.2	2 317	49.5	33	–	132	15.9	673	55.4	558	53.8	73	63.0
Republic town	940	1.6	925	54.6	861	56.4	2	–	34	20.6	245	55.9	195	50.8	38	73.7
Franklin County	37 473	16.5	31 286	51.7	34 035	54.3	3 322	53.2	6 638	63.0	9 551	56.7	7 603	54.9	1 318	71.0
Connell division	5 142	18.9	4 170	58.9	4 622	46.4	446	46.0	933	68.4	1 296	62.0	1 083	59.6	104	75.0
Connell city	1 999	18.8	1 623	58.9	1 812	51.2	228	20.6	376	49.7	521	64.5	423	60.0	60	73.3
Mesa town	193	7.8	178	52.8	166	39.2	10	30.0	27	66.7	57	63.2	47	63.8	4	–
Kahlotus division	1 092	5.5	1 032	51.3	1 034	44.9	51	21.6	59	33.9	294	53.7	264	53.4	13	100.0
Kahlotus city	173	1.2	171	46.8	169	53.8	–	–	2	–	44	47.7	38	39.5	4	100.0
Pasco city (pt.)	–	–	–	–	–	–	–	–	–	–	–	–	–	–	–	–
Pasco division	27 017	17.0	22 413	50.0	24 577	58.5	2 525	59.1	5 065	62.7	6 832	54.8	5 173	52.6	1 164	70.0
Pasco city (pt.)	19 606	22.4	15 208	49.5	17 616	66.4	2 420	59.3	4 741	65.1	4 624	57.7	3 234	55.1	957	76.9
West Pasco CDP (pt.)	7 312	2.8	7 106	50.8	6 867	37.9	105	53.3	312	29.2	2 168	49.0	1 899	48.5	207	38.2
Pasco North division	4 222	13.1	3 671	53.5	3 802	39.8	300	20.0	581	59.7	1 129	62.5	1 083	61.6	37	81.1
Pasco city (pt.)	731	5.5	691	70.0	645	48.5	33	–	59	23.7	186	79.0	181	78.5	5	100.0
West Pasco CDP (pt.)	–	–	–	–	–	–	–	–	–	–	–	–	–	–	–	–
Garfield County	2 248	1.6	2 213	56.0	2 131	37.7	10	40.0	23	8.7	640	42.3	580	39.7	36	83.3
Pomeroy division	1 885	1.9	1 850	54.6	1 800	39.5	8	50.0	19	10.5	542	40.0	488	37.3	32	81.3
Pomeroy city	1 409	1.6	1 387	54.5	1 348	36.0	8	50.0	17	11.8	399	39.8	355	36.9	25	76.0
Snake River division	363	–	363	62.8	331	28.1	2	–	4	–	98	55.1	92	52.2	4	100.0
Grant County	54 758	8.3	50 207	55.0	50 011	50.9	1 888	47.0	6 263	47.8	14 761	52.5	12 386	49.2	1 769	75.9
Coulee City division	1 292	1.2	1 276	69.4	1 203	37.9	–	–	10	50.0	378	45.8	330	44.2	30	50.0
Coulee City town	546	1.3	539	62.3	509	41.5	–	–	2	–	162	44.4	135	38.5	15	66.7
Hartline town	188	1.1	186	78.5	179	12.8	–	–	–	–	57	29.8	45	33.3	8	–
Ephrata-Soap Lake division	11 135	2.3	10 884	58.0	10 330	43.0	35	22.9	339	44.0	3 173	47.2	2 720	44.4	356	66.9
Ephrata city	5 349	1.6	5 263	61.2	4 949	43.6	33	24.2	164	40.9	1 520	49.7	1 282	47.0	229	63.3
Soap Lake city	1 102	6.0	1 036	48.5	1 037	52.4	–	–	52	75.0	306	33.3	227	22.0	67	65.7
George division	2 031	5.9	1 912	51.6	1 881	29.1	30	53.3	161	75.8	596	46.5	560	45.5	14	71.4
George town	300	14.7	256	49.2	283	52.3	17	29.4	55	85.5	78	51.3	70	52.9	3	100.0
Moses Lake city (pt.)	–	–	–	–	–	–	–	–	–	–	–	–	–	–	–	–
Gloyd division	949	1.8	932	64.4	908	53.4	24	75.0	42	42.9	277	45.1	241	44.0	23	56.5
Moses Lake city (pt.)	–	–	–	–	–	–	–	–	–	–	–	–	–	–	–	–
Grand Coulee division	2 252	2.0	2 208	51.9	2 093	43.1	3	–	45	28.9	644	44.1	548	38.9	69	85.5
Coulee Dam town (pt.)	–	–	–	–	–	–	–	–	–	–	–	–	–	–	–	–
Electric City town	911	2.0	893	50.4	865	33.8	2	–	17	52.9	277	45.8	246	42.3	18	83.3
Grand Coulee city	984	1.4	970	49.1	913	51.9	–	–	19	10.5	262	40.1	215	32.1	38	89.5
Moses Lake division	21 258	5.9	20 010	52.2	19 402	56.5	597	45.9	2 142	43.5	5 630	55.8	4 569	51.3	880	78.4
Cascade Valley CDP	1 409	2.6	1 372	59.8	1 276	52.7	8	–	70	21.4	368	56.8	294	48.0	58	100.0
Moses Lake city (pt.)	11 235	6.2	10 540	52.1	10 317	55.6	308	38.0	1 408	39.6	3 035	52.4	2 485	49.2	450	69.3
Moses Lake North CDP	3 677	5.9	3 460	51.2	3 227	67.5	150	53.3	265	46.8	880	73.0	619	66.2	228	87.3
Quincy division	6 249	12.6	5 459	54.4	5 647	51.2	373	50.1	1 206	41.8	1 673	53.8	1 398	49.9	209	80.4
Quincy city	3 738	16.1	3 138	49.8	3 365	60.7	340	52.4	895	47.0	977	59.5	734	54.0	182	83.0
Southern Slopes division	6 101	26.5	4 482	56.8	5 433	60.1	522	53.3	1 602	56.8	1 479	56.1	1 225	56.6	111	76.6
Mattawa town	941	51.5	456	54.2	808	70.3	146	46.6	413	39.0	198	66.2	140	67.9	22	100.0
Royal City city	1 104	37.5	690	58.1	963	67.3	157	45.9	411	66.4	237	66.2	194	63.9	18	94.4
Warden division	2 678	14.9	2 279	56.9	2 381	51.6	290	36.6	642	51.6	691	59.0	593	57.0	67	85.1
Warden town	1 639	19.3	1 322	56.7	1 436	59.1	248	36.7	532	57.5	414	63.5	324	60.2	63	90.5
Wilson Creek division	813	5.9	765	56.3	733	37.2	14	–	74	12.2	220	51.4	202	48.5	10	70.0
Krupp town	46	–	46	60.9	43	11.6	–	–	–	–	14	42.9	14	42.9	–	–
Wilson Creek town	165	1.2	163	62.0	156	40.4	–	–	3	100.0	48	43.8	39	30.8	7	100.0
Grays Harbor County	64 175	2.7	62 462	66.0	59 453	46.5	423	30.0	2 422	27.0	17 512	48.2	14 034	44.1	2 432	68.0
Aberdeen-Hoquiam division	32 013	3.4	30 939	67.6	29 624	45.6	240	28.8	1 482	27.1	8 501	48.9	6 687	44.3	1 337	69.4
Aberdeen city (pt.)	16 489	4.1	15 820	66.8	15 165	49.4	125	21.6	911	24.9	4 162	50.0	3 220	44.9	702	72.8
Central Park CDP	2 669	2.4	2 606	68.4	2 491	37.8	44	45.5	60	21.7	821	45.7	714	43.8	70	61.4
Cosmopolis city	1 372	1.8	1 347	71.4	1 296	30.2	12	–	68	8.8	408	42.2	345	36.5	51	80.4
Hoquiam city	8 972	3.0	8 704	68.4	8 312	44.1	53	41.5	392	32.9	2 333	51.7	1 746	46.3	444	67.1
Montesano city (pt.)	–	–	–	–	–	–	–	–	–	–	–	–	–	–	–	–
Elma division	5 964	3.2	5 772	61.3	5 446	51.5	89	29.2	178	34.8	1 586	53.5	1 250	48.7	240	77.9
Elma city	3 011	4.0	2 890	62.7	2 751	57.0	63	33.3	123	29.3	750	57.6	550	50.5	158	81.6
Humptulips division	1 293	.1	1 292	66.1	1 216	40.4	–	–	19	–	382	46.3	315	37.8	19	100.0
Lake Quinault division	705	.9	699	69.4	644	41.6	–	–	11	18.2	176	63.1	156	64.1	16	50.0
McCleary division	2 943	1.2	2 909	59.8	2 711	47.9	5	–	43	25.6	816	51.7	676	46.3	107	80.4
McCleary town	1 217	.5	1 211	55.9	1 119	61.2	–	–	21	42.9	308	52.3	222	41.0	64	82.8
Malone-Porter division	1 339	1.8	1 315	66.2	1 268	38.3	16	62.5	52	48.1	408	41.4	307	37.8	38	60.5
North Beach division	4 364	3.0	4 233	50.7	4 162	53.2	18	61.1	102	20.6	1 306	29.6	1 115	23.8	122	64.8
Ocean Shores city	2 272	4.3	2 174	46.3	2 153	58.7	2	100.0	67	31.3	731	26.1	649	21.7	70	62.9

TIPS:II [UPF] GPH5 CENSUS90 72583600 05/07/92 9:59 AM MACHINE: C DATA:CENSUS90S*PH5TIPSDA53. 04/04/92 04:51:50 TAPE: NONE FRAME: 4
TSF:CENSUS90*92. 04/04/92 04:52:13 UTF:CENSUS90*93. 04/04/92 04:52:14 META:CENSUS90S*PH5TABLES53. 04/04/92 04:58:18

Table 1. **Selected Social Characteristics: 1990**—Con.

[Data based on sample and subject to sampling variability, see text. For definitions of terms and meanings of symbols, see text]

State County County Subdivision Place	All persons				Persons 5 years and over		Persons who speak a language other than English at home				Family households					
			Native				Persons 5 to 17 years		Persons 18 years and over				Married-couple family		Female householder, no husband present	
	Total	Percent foreign born	Total	Percent born in State of residence	Total	Percent living in different house in 1985	Total	Percent who do not speak English "very well"	Total	Percent who do not speak English "very well"	Total	Percent with own children under 18 years	Total	Percent with own children under 18 years	Total	Percent with own children under 18 years
Grays Harbor County—Con.																
North River division	645	4.2	618	70.9	584	21.2	–	–	12	100.0	181	66.3	181	66.3	–	–
Aberdeen city (pt.)	–	–	–	–	–	–	–	–	–	–	–	–	–	–	–	–
Oakville division	1 637	.2	1 633	66.1	1 499	50.0	3	–	23	26.1	464	55.8	350	54.0	82	59.8
Chehalis Village CDP	262	–	262	83.2	220	85.0	3	–	3	–	67	89.6	32	93.8	28	82.1
Oakville city	531	.4	529	58.0	492	50.4	–	–	12	33.3	153	51.0	111	51.4	27	51.9
Quinault Reservation division	1 348	1.4	1 329	79.1	1 180	44.4	19	21.1	66	18.2	335	57.3	215	61.9	82	43.9
Taholah CDP	817	1.5	805	87.3	713	36.2	15	–	59	16.9	200	60.0	119	67.2	61	44.3
South Shore division	4 127	1.7	4 055	59.5	3 851	46.0	25	28.0	208	21.2	1 204	42.4	977	39.5	186	55.4
Westport city	1 892	1.5	1 864	50.2	1 761	58.4	2	–	87	17.2	544	41.2	415	35.9	100	59.0
Wishkah division	1 550	1.0	1 535	80.9	1 450	30.6	–	–	15	–	420	46.4	372	49.7	17	–
Wynoochee division	6 247	1.8	6 133	72.6	5 818	51.1	8	–	211	27.0	1 733	51.7	1 433	48.5	186	72.6
Aberdeen city (pt.)	76	–	76	57.9	76	14.5	–	–	–	–	29	–	29	–	–	–
Montesano city (pt.)	3 064	1.3	3 024	71.7	2 851	63.7	8	–	100	39.0	801	50.2	641	47.0	114	67.5
Island County	60 195	5.7	56 785	35.2	55 283	62.5	501	35.7	3 429	29.4	16 805	47.6	14 895	45.2	1 430	66.7
Camano division	7 329	5.4	6 932	54.2	6 973	48.3	51	54.9	260	22.7	2 333	31.2	2 121	28.6	166	53.6
Central Whidbey division	8 234	4.2	7 886	36.5	7 767	55.4	42	–	371	24.0	2 503	34.7	2 230	32.3	206	56.8
Coupeville town	1 377	4.2	1 319	28.4	1 298	62.2	21	–	68	41.2	346	47.7	293	43.7	45	68.9
Freeland CDP (pt.)	381	7.3	353	55.5	339	46.9	–	–	14	–	118	36.4	107	34.6	11	54.5
North Whidbey division	34 592	6.3	32 401	26.2	31 115	70.5	370	37.8	2 507	31.8	8 963	57.4	7 919	55.3	825	72.8
Ault Field CDP	3 795	7.1	3 524	9.2	3 577	95.6	4	–	444	30.2	293	78.2	286	77.6	7	100.0
Oak Harbor city	17 176	7.7	15 858	25.0	14 981	75.0	246	38.2	1 513	31.8	4 766	62.7	4 162	60.4	483	81.2
South Whidbey division	10 040	4.7	9 566	50.8	9 428	52.3	38	28.9	291	21.3	3 006	41.5	2 625	38.9	233	63.1
Clinton CDP	1 579	5.2	1 497	45.7	1 492	60.3	–	–	42	–	463	38.2	402	34.3	22	68.2
Freeland CDP (pt.)	824	4.7	785	39.0	810	54.0	–	–	28	–	230	30.9	192	32.3	15	–
Langley city	830	2.8	807	48.5	747	60.1	2	–	16	–	219	50.2	172	44.2	47	72.3
Jefferson County	20 146	3.0	19 547	49.5	19 007	52.0	127	12.6	497	30.2	5 902	39.2	4 999	33.4	641	71.3
Discovery Bay division	10 866	3.4	10 501	47.1	10 278	52.6	41	–	252	19.0	3 169	42.0	2 626	37.0	407	69.0
Hadlock-Irondale CDP (pt.)	455	7.5	421	39.4	449	70.8	25	–	34	20.6	151	19.9	145	16.6	–	–
Port Townsend city	7 001	2.9	6 800	46.5	6 624	50.6	16	–	162	16.0	1 978	44.9	1 578	39.0	327	72.8
Oak Bay division	6 113	2.8	5 941	51.1	5 762	53.5	49	14.3	143	49.7	1 849	36.1	1 595	29.1	159	72.3
Hadlock-Irondale CDP (pt.)	2 287	3.7	2 203	55.0	2 108	60.4	18	–	73	35.6	663	48.3	504	35.9	102	80.4
Quilcene Bay division	2 464	2.3	2 407	50.3	2 344	49.1	12	–	82	30.5	733	29.9	661	24.8	51	86.3
West End division	703	.7	698	69.2	623	39.5	25	36.0	20	30.0	151	64.2	117	59.8	24	70.8
King County	1 507 319	9.3	1 366 708	50.4	1 403 306	55.3	25 795	37.8	128 270	43.0	381 807	46.9	310 060	44.9	53 795	58.6
Auburn division	129 170	6.7	120 456	50.7	118 202	61.9	2 053	31.5	8 070	41.6	34 510	52.7	27 825	49.5	4 925	69.1
Algona city	1 694	3.7	1 632	57.7	1 540	51.6	21	52.4	84	39.3	434	55.5	336	56.3	58	55.2
Auburn city (pt.)	32 115	5.0	30 520	52.9	29 420	63.4	449	29.2	1 561	42.3	8 350	51.6	6 250	46.4	1 598	68.6
Federal Way CDP	67 554	7.9	62 184	47.6	61 877	63.6	1 172	32.6	5 037	41.1	17 887	53.7	14 650	50.9	2 446	69.5
Lakeland North CDP (pt.)	7 576	8.8	6 912	55.3	6 859	57.5	250	26.8	584	52.7	2 148	55.7	1 893	53.3	187	79.1
Lakeland South CDP	9 011	4.2	8 637	52.8	8 188	55.0	90	28.9	384	28.6	2 657	48.2	2 357	46.9	189	63.0
Milton city (pt.)	713	4.2	683	45.7	651	46.9	16	–	11	–	186	50.5	174	50.6	12	50.0
Pacific city (pt.)	4 622	4.7	4 405	58.8	4 124	65.9	7	–	140	37.9	1 214	61.4	921	58.0	209	75.1
Woodmont Beach CDP (pt.)	4 767	7.8	4 397	53.5	4 511	53.3	36	55.6	237	50.6	1 340	40.1	1 022	33.4	178	60.1
East Seattle division	418 801	8.5	383 296	47.8	389 366	54.9	6 845	34.0	29 039	38.2	113 951	49.0	96 693	47.6	12 984	60.0
Beaux Arts Village town	299	6.0	281	46.3	278	34.9	3	–	4	–	92	40.2	90	38.9	2	100.0
Bellevue city	86 878	13.3	75 330	43.0	81 916	55.8	2 216	35.7	8 886	46.1	23 520	42.4	19 898	40.4	2 849	56.6
Bothell city (pt.)	11 986	6.3	11 230	54.7	11 079	56.7	64	59.4	677	31.3	3 252	44.9	2 741	45.1	366	46.7
Bryn Mawr-Skyway CDP (pt.)	2 305	11.5	2 040	51.2	2 140	71.1	49	–	325	39.7	565	48.8	381	46.2	154	51.3
Cascade-Fairwood CDP (pt.)	24 072	7.0	22 381	49.1	22 173	52.5	498	22.3	1 594	38.5	6 605	54.4	5 693	52.5	694	70.9
Clyde Hill town	2 972	9.7	2 684	49.6	2 847	33.4	53	67.9	214	28.5	928	39.2	873	40.1	50	28.0
Eastgate CDP	4 434	6.6	4 142	48.5	4 109	46.4	67	46.3	241	31.5	1 270	43.0	1 031	43.4	192	27.1
East Renton Highlands CDP	13 218	2.5	12 883	58.8	12 336	37.8	122	32.8	461	29.1	3 731	46.6	3 345	46.9	273	41.8
Hunts Point town	512	4.1	491	48.7	482	42.1	3	–	22	27.3	155	44.5	149	45.0	4	50.0
Inglewood-Finn Hill CDP	29 132	5.5	27 541	52.5	26 694	54.8	224	40.6	1 203	29.8	8 077	55.5	6 927	54.4	823	64.0
Issaquah city (pt.)	166	15.1	141	56.7	153	76.5	8	100.0	18	27.8	56	35.7	56	35.7	–	–
Kenmore CDP	8 917	9.0	8 111	56.9	8 251	49.9	99	52.5	605	24.0	2 348	49.8	1 953	48.0	309	58.3
Kingsgate CDP	14 259	8.2	13 096	46.7	13 094	53.5	385	41.6	915	41.4	3 774	58.3	3 124	56.3	503	71.6
Kirkland city	40 052	7.1	37 215	48.1	37 370	58.9	364	28.6	2 464	37.9	10 230	47.0	8 023	43.6	1 692	62.4
Medina city	2 981	7.2	2 766	46.4	2 818	33.6	37	–	175	33.7	957	39.0	834	36.7	93	47.3
Mercer Island city	20 816	10.4	18 650	44.1	19 735	44.9	394	30.2	1 609	34.2	6 276	42.4	5 488	40.8	618	55.8
Newport Hills CDP	14 736	10.4	13 202	44.5	13 772	51.5	327	39.1	1 199	37.1	4 296	41.1	3 782	39.9	391	54.7
Redmond city	35 800	9.6	32 375	44.0	33 338	63.1	638	33.2	2 808	36.3	9 259	52.5	7 551	51.8	1 276	61.4
Renton city (pt.)	40 597	7.7	37 478	54.0	37 650	56.5	620	35.6	3 129	39.9	10 522	46.5	8 227	43.3	1 642	63.9
Sahalee CDP (pt.)	11 985	3.7	11 547	36.7	10 627	70.3	121	13.2	370	21.6	3 434	65.3	3 243	64.2	139	85.6
West Lake Sammamish CDP	6 087	10.5	5 450	42.7	5 679	52.1	130	–	472	28.0	1 721	53.8	1 547	55.5	130	46.2
Woodinville CDP	23 654	5.2	22 427	47.5	21 652	57.7	236	29.7	790	29.0	6 388	62.8	5 812	62.4	388	76.3
Yarrow Point town	963	7.0	896	51.8	918	30.5	6	33.3	32	43.8	312	36.2	284	34.5	24	54.2

TIPSII [UPF] GPH5 CENSUS90 72583600 05/07/92 9:59 AM MACHINE: C DATA:CENSUS90S*PH5TIPSDA53. 04/04/92 04:51:50 TAPE: NONE FRAME: 5
TSF:CENSUS90*92. 04/04/92 04:52:13 UTF:CENSUS90*93. 04/04/92 04:52:14 META:CENSUS90S*PH5TABLES53. 04/04/92 04:58:18

Table 1. Selected Social Characteristics: 1990—Con.

[Data based on sample and subject to sampling variability, see text. For definitions of terms and meanings of symbols, see text]

State County County Subdivision Place	All persons				Persons 5 years and over		Persons who speak a language other than English at home				Family households					
			Native				Persons 5 to 17 years		Persons 18 years and over				Married-couple family		Female householder, no husband present	
	Total	Percent foreign born	Total	Percent born in State of residence	Total	Percent living in different house in 1985	Total	Percent who do not speak English "very well"	Total	Percent who do not speak English "very well"	Total	Percent with own children under 18 years	Total	Percent with own children under 18 years	Total	Percent with own children under 18 years
King County—Con.																
Enumclaw Plateau division	41 183	2.7	40 087	59.9	37 818	48.0	353	31.2	1 202	38.7	11 281	54.9	9 853	53.4	959	65.5
Auburn city (pt.)	935	4.7	891	54.2	867	52.2	8	–	41	56.1	257	63.4	238	63.0	13	53.8
Black Diamond city	1 422	2.3	1 389	63.4	1 293	49.8	–	–	35	51.4	381	57.5	322	53.7	42	83.3
Covington-Sawyer-Wilderness CDP (pt.)	5 517	2.6	5 374	54.0	5 078	45.1	42	76.2	173	38.7	1 562	54.9	1 479	53.7	56	78.6
Enumclaw city	7 227	4.2	6 926	59.1	6 668	53.9	105	5.7	279	46.6	1 915	50.9	1 533	47.2	280	66.8
Kent city (pt.)	–	–	–	–	–	–	–	–	–	–	–	–	–	–	–	–
Lea Hill CDP (pt.)	5 422	2.7	5 277	51.3	4 875	57.7	38	28.9	129	35.7	1 389	64.6	1 154	63.4	176	75.6
Issaquah Plateau division	32 759	6.7	30 561	45.2	29 993	58.1	413	33.7	1 477	24.8	9 186	53.2	8 367	51.9	635	69.3
Issaquah city (pt.)	7 546	5.5	7 134	41.8	7 018	62.8	65	52.3	314	45.2	2 031	48.2	1 658	43.5	326	72.1
Mirrormont CDP	2 434	4.4	2 326	39.0	2 281	37.2	31	25.8	67	–	705	56.9	668	55.5	22	100.0
Pine Lake CDP	13 940	8.4	12 769	44.0	12 651	64.4	230	27.4	731	16.3	3 924	54.3	3 707	53.7	146	63.7
Sahalee CDP (pt.)	1 966	8.9	1 792	57.0	1 757	55.5	12	100.0	100	40.0	526	65.8	476	63.4	41	85.4
Lower Snoqualmie Valley division	10 674	4.0	10 245	61.0	9 532	53.6	94	36.2	313	23.6	2 912	60.9	2 583	59.6	263	70.3
Carnation city	1 243	9.0	1 131	62.2	1 126	52.3	46	37.0	70	50.0	311	68.2	244	69.3	51	72.5
Duvall city	2 770	3.3	2 679	58.1	2 404	70.2	4	50.0	71	29.6	785	62.3	687	60.0	81	81.5
Seattle division	807 703	11.3	716 775	51.0	756 989	55.1	15 508	40.5	86 274	45.5	191 449	42.8	148 549	40.0	32 332	55.7
Auburn city (pt.)	52	–	52	100.0	43	–	–	–	–	–	10	100.0	10	100.0	–	–
Bryn Mawr-Skyway CDP (pt.)	10 209	8.1	9 385	55.7	9 530	40.4	203	31.0	946	44.7	2 773	42.9	2 173	39.1	409	62.6
Burien CDP	25 089	7.5	23 219	55.2	23 630	50.1	380	40.3	1 726	31.1	6 685	42.1	5 098	37.9	1 222	57.9
Cascade-Fairwood CDP (pt.)	6 035	6.4	5 647	54.5	5 578	47.2	80	28.8	365	41.6	1 675	52.2	1 505	52.4	104	45.2
Des Moines city	17 283	6.0	16 245	50.5	16 108	65.1	174	64.4	1 165	35.6	4 319	45.3	3 239	39.2	823	66.7
East Hill-Meridian CDP (pt.)	33 338	6.3	31 229	52.6	29 972	58.9	747	40.7	1 940	46.6	9 126	59.9	7 754	57.6	1 040	75.0
Kent city (pt.)	37 894	4.9	36 024	47.1	34 588	68.6	343	21.0	1 879	39.6	9 615	52.8	7 464	48.3	1 666	70.9
Lake Forest North CDP	8 002	10.4	7 170	55.5	7 412	48.9	165	14.5	578	45.3	2 211	54.3	1 730	50.4	370	70.0
Lake Forest Park city	4 031	6.6	3 764	59.2	3 750	36.4	22	9.1	221	33.0	1 173	43.4	1 025	42.7	113	48.7
Lakeland North CDP (pt.)	6 826	4.0	6 556	59.3	6 289	45.1	63	49.2	246	26.4	1 995	50.2	1 765	50.8	155	49.0
Lea Hill CDP (pt.)	1 454	6.9	1 354	50.6	1 411	39.3	–	–	68	–	480	33.5	449	33.6	10	–
Normandy Park city	6 709	5.9	6 312	54.5	6 322	34.4	62	35.5	355	27.3	2 080	40.4	1 885	38.7	148	61.5
North City-Ridgecrest CDP	13 832	11.5	12 237	58.9	12 873	47.7	249	27.7	1 466	36.0	3 529	46.0	2 746	43.3	601	57.9
North Hill CDP	5 706	5.2	5 407	58.2	5 320	37.3	41	41.5	254	26.8	1 700	45.9	1 426	43.1	186	54.8
Renton city (pt.)	1 091	13.0	949	51.2	1 016	65.3	51	23.5	125	44.0	213	59.2	173	57.2	20	80.0
Richmond Beach-Innis Arden CDP	7 242	11.4	6 416	59.1	6 861	34.1	155	24.5	566	32.2	2 156	41.5	1 930	41.5	189	40.2
Richmond Highlands CDP	26 037	12.7	22 723	58.5	24 402	47.3	563	31.3	2 753	50.4	6 990	43.2	5 626	42.3	1 091	45.8
Riverton-Boulevard Park CDP	15 337	7.5	14 183	53.7	14 241	51.6	258	38.4	1 282	40.2	3 923	45.1	2 954	41.6	674	58.8
Sea-Tac CDP	22 694	6.5	21 216	52.9	21 124	53.1	223	35.9	1 605	45.4	5 957	43.7	4 662	41.6	874	55.0
Seattle city	516 259	13.1	448 523	49.1	487 169	56.2	10 528	42.7	64 594	46.7	113 856	39.3	86 719	36.4	20 453	52.1
Sheridan Beach CDP	6 518	9.8	5 876	52.7	6 103	46.6	49	36.7	559	24.5	1 754	41.3	1 539	40.5	168	53.0
Tukwila city	11 874	7.0	11 040	55.7	11 111	60.1	153	27.5	966	33.1	2 822	42.1	2 065	39.5	550	53.1
White Center-Shorewood CDP	20 531	13.3	17 792	58.8	18 895	51.1	944	45.6	2 430	58.4	5 455	52.0	3 898	46.2	1 290	67.6
Woodmont Beach CDP (pt.)	2 726	5.8	2 567	56.6	2 369	72.4	55	–	140	51.4	676	64.8	438	54.8	176	94.9
Snoqualmie National Forest division	907	3.2	878	46.5	880	49.1	–	–	32	25.0	238	29.0	205	23.4	28	57.1
Skykomish town	325	1.5	320	54.7	312	33.7	–	–	14	–	86	41.9	70	32.9	11	72.7
Tahoma-Maple Valley division	39 780	2.4	38 819	52.8	36 327	52.1	398	41.5	1 204	22.8	11 047	56.2	9 786	55.6	883	62.1
Covington-Sawyer-Wilderness CDP (pt.)	18 804	1.9	18 443	50.4	16 863	55.7	208	58.7	553	28.2	5 138	62.4	4 449	62.3	497	64.8
East Hill-Meridian CDP (pt.)	9 358	4.4	8 950	51.1	8 648	54.3	118	12.7	394	15.2	2 626	51.5	2 278	49.9	225	58.2
Kent city (pt.)	66	–	66	21.2	66	7.6	–	–	7	–	16	56.3	9	100.0	–	–
Maple Valley CDP	1 256	.4	1 251	54.0	1 173	60.5	22	31.8	39	53.8	359	57.7	322	57.5	31	51.6
Upper Snoqualmie Valley division	17 033	2.7	16 575	54.6	15 480	55.0	99	49.5	426	32.4	4 580	55.8	3 936	54.0	509	66.6
Fall City CDP	1 588	1.3	1 568	65.5	1 454	44.6	–	–	25	24.0	454	48.5	405	46.7	43	72.1
North Bend city	2 526	4.9	2 402	52.7	2 343	59.5	22	72.7	83	45.8	648	53.4	508	50.4	91	63.7
Snoqualmie city	1 540	2.3	1 505	56.2	1 386	54.2	5	–	39	15.4	391	58.3	285	54.4	92	66.3
Vashon Island division	9 309	3.1	9 016	52.5	8 719	46.6	32	–	233	33.9	2 653	49.1	2 263	47.1	277	58.5
Kitsap County	189 731	4.1	181 996	42.6	174 233	56.2	1 608	30.0	9 439	32.4	50 802	52.7	43 185	50.0	5 807	70.0
Bremerton division	90 236	4.8	85 937	38.3	82 594	60.7	778	28.9	5 400	32.4	23 587	53.0	19 545	49.8	3 119	72.3
Bremerton city (pt.)	38 221	4.6	36 449	34.6	34 642	66.3	304	15.1	2 487	35.2	8 977	51.5	7 080	47.2	1 566	71.6
Erlands Point-Kitsap Lake CDP	2 764	3.4	2 669	46.2	2 561	46.6	8	100.0	119	28.6	749	45.7	581	37.7	130	70.8
Navy Yard City CDP	2 797	2.3	2 732	40.1	2 509	58.3	31	–	63	11.1	739	53.6	515	41.2	159	74.8
Silverdale CDP	7 660	5.3	7 257	32.5	7 022	74.2	74	59.5	461	38.6	2 116	53.1	1 826	49.3	225	80.9
Tracyton CDP	2 621	3.4	2 532	42.0	2 442	51.4	14	–	112	25.9	755	51.0	658	51.8	64	65.6
Kingston division	6 518	3.5	6 293	50.9	6 040	48.7	25	24.0	197	7.6	1 871	47.5	1 654	44.7	148	54.1
Kingston CDP	1 251	5.0	1 189	41.0	1 140	62.2	6	100.0	32	37.5	359	45.7	303	41.9	38	50.0
Port Orchard division	48 139	3.0	46 717	48.3	44 358	50.5	455	29.2	1 971	33.8	13 017	54.2	11 050	51.8	1 471	68.0
Bremerton city (pt.)	29	–	29	13.8	29	100.0	–	–	–	–	8	100.0	8	100.0	–	–
East Port Orchard CDP	5 409	4.5	5 163	43.4	4 992	54.3	26	23.1	281	39.5	1 404	58.5	1 132	54.9	212	75.9
Manchester CDP	4 031	1.8	3 958	50.4	3 690	50.1	53	17.0	78	26.9	1 115	57.3	936	55.7	142	64.8
Parkwood CDP	6 853	3.3	6 625	43.4	6 282	52.8	31	–	321	50.2	1 866	58.9	1 545	56.4	251	73.3
Port Orchard city	4 984	2.8	4 844	45.5	4 596	57.6	41	–	218	30.7	1 203	53.4	843	47.2	287	70.7
Poulsbo division	28 992	3.8	27 885	42.2	26 425	57.0	237	35.0	1 312	33.3	7 753	53.4	6 841	51.1	676	72.2
Bangor Trident Base CDP	3 702	3.6	3 568	15.2	3 000	90.8	59	–	254	35.4	808	85.5	753	85.4	42	100.0
Indianola CDP	1 729	3.2	1 674	56.0	1 574	57.6	2	–	39	28.2	489	54.6	431	52.4	38	68.4
Poulsbo city	4 848	4.8	4 615	42.1	4 452	61.2	61	21.3	269	35.3	1 315	52.9	1 044	43.7	230	89.1

TIPSII [UPF] GPH5 CENSUS90 72583600 05/07/92 9:59 AM MACHINE: C DATA:CENSUS90S*PH5TIPSDA53. 04/04/92 04:51:50 TAPE: NONE FRAME: 6
TSF:CENSUS90*92. 04/04/92 04:52:13 UTF:CENSUS90*93. 04/04/92 04:52:14 META:CENSUS90S*PH5TABLES53. 04/04/92 04:58:18

Table 1. Selected Social Characteristics: 1990—Con.

[Data based on sample and subject to sampling variability, see text. For definitions of terms and meanings of symbols, see text]

State County County Subdivision Place	All persons				Persons 5 years and over		Persons who speak a language other than English at home				Family households					
			Native				Persons 5 to 17 years		Persons 18 years and over				Married-couple family		Female householder, no husband present	
	Total	Percent foreign born	Total	Percent born in State of residence	Total	Percent living in different house in 1985	Total	Percent who do not speak English "very well"	Total	Percent who do not speak English "very well"	Total	Percent with own children under 18 years	Total	Percent with own children under 18 years	Total	Percent with own children under 18 years
Kitsap County—Con.																
Poulsbo division—Con.																
Suquamish CDP	3 105	5.4	2 936	51.6	2 855	47.7	41	43.9	117	47.0	858	48.6	698	44.4	113	69.9
Winslow division	15 846	4.3	15 164	47.6	14 816	49.7	113	31.0	559	33.8	4 574	48.1	4 095	46.4	393	60.6
Winslow city	3 081	5.7	2 906	45.6	2 932	62.2	7	100.0	143	44.1	847	40.7	696	31.8	137	80.3
Kittitas County	26 725	3.8	25 704	62.6	25 242	58.5	118	20.3	1 102	43.2	6 412	46.1	5 425	42.9	721	66.4
Cle Elum division	4 364	2.9	4 239	64.8	4 103	45.2	22	–	114	28.1	1 236	40.9	1 050	37.8	121	66.9
Cle Elum city	1 778	4.4	1 700	64.6	1 657	48.6	4	–	49	24.5	453	42.4	361	39.3	69	62.3
Roslyn city	890	1.9	873	67.0	832	40.7	16	–	36	22.2	244	42.2	211	41.2	21	57.1
South Cle Elum town	436	2.5	425	69.9	424	43.6	2	–	3	100.0	131	39.7	120	34.2	5	100.0
Ellensburg division	14 400	4.2	13 800	60.3	13 695	69.7	30	46.7	718	43.7	2 809	47.2	2 300	43.6	409	63.1
Ellensburg city	12 361	4.6	11 787	61.5	11 770	74.5	26	53.8	687	43.5	2 212	48.2	1 740	44.4	399	62.9
Kittitas division	2 694	7.6	2 488	69.1	2 506	47.6	36	27.8	136	72.1	797	50.6	675	46.2	90	75.6
Kittitas city	843	1.8	828	62.0	787	49.9	2	100.0	25	28.0	239	57.3	190	53.2	42	76.2
Manastash division	2 947	.9	2 921	63.6	2 782	46.8	–	–	73	27.4	889	45.0	798	43.6	55	72.7
Naneum division	2 320	2.8	2 256	64.6	2 156	39.6	30	–	61	19.7	681	46.7	602	44.0	46	69.6
Klickitat County	16 616	4.4	15 890	41.9	15 354	52.2	191	45.0	896	54.0	4 503	49.5	3 796	46.7	502	71.5
Goldendale division	5 780	1.7	5 682	50.4	5 347	57.2	21	–	192	24.0	1 490	49.5	1 216	45.4	222	69.8
Goldendale city	3 319	1.0	3 287	51.0	3 040	60.3	21	–	95	21.1	806	46.4	620	42.6	152	58.6
Horse Heaven division	505	13.1	439	75.6	473	22.0	59	100.0	59	30.5	152	28.3	138	31.2	5	–
Wahkiakus division	3 700	1.7	3 636	32.0	3 465	48.7	8	–	103	45.6	1 057	47.6	947	45.2	77	68.8
White Salmon division	6 114	8.1	5 616	36.5	5 621	52.3	103	26.2	542	68.8	1 660	52.1	1 360	49.9	193	75.6
Bingen city	650	6.8	606	26.9	606	56.4	–	–	42	52.4	168	46.4	121	28.9	35	100.0
White Salmon city	1 861	5.6	1 756	33.3	1 717	55.6	48	39.6	110	59.1	526	47.5	429	40.6	80	81.3
Yakima Reservation division	517	–	517	47.0	448	50.0	–	–	–	–	144	54.9	135	51.9	5	100.0
Lewis County	59 358	2.2	58 081	59.9	55 085	49.5	518	23.6	1 982	28.9	16 474	49.2	13 725	45.5	1 937	68.5
Big Bottom division	3 157	1.0	3 126	59.8	2 927	59.3	34	–	98	5.1	901	45.8	793	41.4	71	90.1
Boistfort division	5 122	1.5	5 043	58.9	4 766	42.7	34	50.0	119	27.7	1 426	49.4	1 186	47.9	160	52.5
Pe Ell town	477	.6	474	71.5	450	41.3	2	100.0	15	–	126	52.4	104	49.0	13	61.5
Winlock city	1 097	2.5	1 070	56.8	1 012	50.8	12	50.0	24	8.3	300	53.3	215	44.2	61	77.0
Bunker division	2 324	.9	2 302	65.8	2 155	40.7	–	–	19	–	645	51.8	570	48.4	53	90.6
Centralia-Chehalis division	26 137	2.9	25 380	59.9	24 236	52.5	230	31.7	964	38.6	7 041	50.3	5 604	45.7	1 061	70.7
Centralia city	12 276	3.1	11 900	60.8	11 312	55.6	97	36.1	496	47.0	3 194	51.8	2 504	45.2	541	77.6
Chehalis city	6 527	3.0	6 328	56.8	6 054	51.6	82	30.5	222	36.5	1 699	52.1	1 329	49.1	267	68.5
Fords Prairie CDP	2 305	3.4	2 227	56.0	2 166	52.2	16	–	61	31.1	723	41.9	574	37.1	90	66.7
Ethel division	2 307	2.3	2 255	57.7	2 174	52.2	52	–	70	35.7	674	43.9	575	42.6	76	44.7
Jackson Prairie division	3 574	1.4	3 524	59.2	3 276	49.2	28	–	175	22.3	1 038	48.2	900	44.2	85	62.4
Napavine city	750	.8	744	58.2	678	36.3	14	–	30	36.7	196	43.4	152	37.5	25	52.0
Logan Hill division	2 620	2.0	2 568	61.7	2 416	47.6	–	–	72	6.9	741	52.1	622	46.9	73	74.0
Mineral division	2 946	1.6	2 898	61.4	2 748	37.0	34	23.5	161	15.5	858	48.1	772	48.4	53	47.2
Morton division	3 145	1.1	3 109	61.8	2 868	46.2	11	–	26	50.0	926	49.7	772	45.1	108	72.2
Morton city	1 130	1.8	1 110	55.3	1 042	50.3	4	–	6	33.3	330	43.6	282	39.4	31	58.1
Mossyrock division	3 459	2.0	3 390	56.3	3 219	54.5	31	9.7	83	16.9	953	50.2	824	47.0	75	73.3
Mossyrock city	461	–	461	57.5	422	53.6	–	–	8	–	104	63.5	79	55.7	21	95.2
Newaukum division	1 775	2.1	1 737	62.0	1 702	45.4	37	29.7	106	30.2	484	47.7	439	44.9	35	68.6
Olequa division	2 792	1.5	2 749	57.9	2 598	42.1	27	37.0	89	11.2	787	44.6	668	40.9	87	65.5
Toledo city	610	1.3	602	58.5	554	39.9	–	–	4	–	183	37.7	145	31.0	38	63.2
Vader city	418	–	418	58.1	377	47.2	2	–	12	–	101	55.4	83	55.4	12	41.7
Lincoln County	8 864	1.3	8 747	67.8	8 318	39.7	27	37.0	241	25.7	2 608	43.4	2 372	41.6	163	65.0
Davenport division	3 348	1.0	3 315	64.8	3 163	42.7	11	18.2	98	22.4	944	45.3	850	42.7	72	70.8
Davenport city	1 502	1.0	1 487	62.9	1 414	52.6	4	–	65	26.2	395	47.1	348	43.1	40	77.5
Reardan town	521	.6	518	66.6	492	40.9	2	100.0	11	18.2	132	52.3	114	46.5	15	100.0
Odessa division	3 059	2.3	2 990	70.7	2 848	39.7	14	57.1	133	29.3	932	40.6	844	39.3	54	57.4
Harrington city	458	2.2	448	64.5	425	37.2	–	–	5	–	130	43.8	120	42.5	5	60.0
Odessa town	935	1.8	918	76.0	872	29.7	3	–	87	28.7	288	34.7	255	33.3	21	42.9
Sprague city	401	1.7	394	53.6	385	47.8	3	–	15	20.0	122	33.6	96	26.0	13	76.9
Wilbur division	2 457	.6	2 442	68.5	2 307	35.7	2	–	10	10.0	732	44.5	678	43.1	37	64.9
Almira town	304	–	304	66.8	274	45.3	–	–	–	–	84	42.9	80	40.0	2	100.0
Creston town	239	–	239	79.1	221	32.1	–	–	–	–	68	45.6	50	44.0	18	50.0
Wilbur town	860	.9	852	66.3	834	30.8	2	–	–	–	251	39.8	234	36.3	15	86.7
Mason County	38 341	2.9	37 239	54.8	35 858	54.6	275	23.3	1 924	34.8	10 669	43.0	9 170	38.6	977	74.9
Belfair division	4 965	2.0	4 866	47.7	4 666	59.2	34	20.6	232	22.8	1 414	44.7	1 271	42.5	78	69.2
Allyn-Grapeview CDP (pt.)	1 192	1.9	1 169	42.1	1 124	71.7	15	–	68	30.9	372	40.9	350	40.9	16	56.3
Kamilche division	2 224	1.7	2 187	62.9	2 090	37.6	26	46.2	77	50.6	647	40.5	544	38.8	65	52.3
Olympic division	5 633	3.9	5 414	53.0	5 381	65.2	22	–	358	27.1	1 323	36.4	1 176	33.2	83	74.7
Shelton division	13 872	3.2	13 432	59.3	12 836	51.6	127	21.3	634	51.3	3 727	49.5	3 019	43.9	497	82.3
Shelton city	7 241	4.1	6 944	56.9	6 658	56.7	77	35.1	384	45.8	1 818	51.9	1 412	44.9	308	84.4
Skokomish Reservation division	618	1.8	607	75.9	563	37.7	1	–	8	75.0	154	51.3	107	43.0	29	58.6
Skokomish CDP	511	.2	510	83.3	456	35.3	1	–	5	60.0	116	66.4	73	60.3	27	63.0

TIPSII [UPF] GPH5 CENSUS90 72583600 05/07/92 9:59 AM MACHINE: C DATA:CENSUS90S*PH5TIPSDA53. 04/04/92 04:51:50 TAPE: NONE FRAME: 7
TSF:CENSUS90*92. 04/04/92 04:52:13 UTF:CENSUS90*93. 04/04/92 04:52:14 META:CENSUS90S*PH5TABLES53. 04/04/92 04:58:18

Table 1. **Selected Social Characteristics: 1990**—Con.

[Data based on sample and subject to sampling variability, see text. For definitions of terms and meanings of symbols, see text]

State County County Subdivision Place	All persons				Persons 5 years and over		Persons who speak a language other than English at home				Family households					
			Native				Persons 5 to 17 years		Persons 18 years and over				Married-couple family		Female householder, no husband present	
	Total	Percent foreign born	Total	Percent born in State of residence	Total	Percent living in different house in 1985	Total	Percent who do not speak English "very well"	Total	Percent who do not speak English "very well"	Total	Percent with own children under 18 years	Total	Percent with own children under 18 years	Total	Percent with own children under 18 years
Mason County—Con.																
South Shore division	7 235	3.1	7 009	51.8	6 818	59.4	49	36.7	456	24.1	2 297	34.6	2 083	30.7	142	70.4
Allyn-Grapeview CDP (pt.)	349	2.9	339	51.9	320	55.0	–	–	12	16.7	115	23.5	107	25.2	8	–
Tahuya division	3 794	1.8	3 724	48.4	3 504	46.6	16	–	159	24.5	1 107	44.4	970	39.9	83	67.5
Okanogan County	33 350	7.2	30 957	63.6	30 848	47.3	581	37.7	2 468	58.5	9 182	48.5	7 440	44.1	1 179	70.2
Brewster-Wakefield division	3 873	21.1	3 054	60.0	3 552	50.3	229	47.2	772	70.3	994	50.6	794	48.1	118	75.4
Brewster city	1 633	23.8	1 244	57.1	1 483	50.5	122	32.0	379	63.6	400	54.0	294	51.4	72	70.8
Pateros city	588	7.0	547	65.4	538	75.3	23	73.9	34	64.7	173	51.4	137	40.1	27	92.6
Colville Reservation division	5 482	3.7	5 281	75.4	4 975	44.9	38	23.7	294	28.9	1 407	55.6	917	49.7	348	70.4
Coulee Dam town (pt.)	828	2.7	806	59.2	788	44.2	–	–	20	50.0	255	44.7	206	36.4	47	78.7
Elmer City town	292	.7	290	68.6	266	45.1	–	–	1	–	86	45.3	62	38.7	18	72.2
Nespelem town	206	–	206	86.9	185	27.6	3	–	11	72.7	53	62.3	27	59.3	17	64.7
Nespelem Community CDP	321	–	321	88.2	295	30.2	6	33.3	30	40.0	75	40.0	37	54.1	26	38.5
North Omak CDP	437	9.8	394	84.3	382	67.5	–	–	25	24.0	99	77.8	39	66.7	40	85.0
Okanogan city (pt.)	4	–	4	50.0	4	–	–	–	–	–	2	–	2	–	–	–
Omak city (pt.)	851	1.5	838	74.9	753	48.5	–	–	19	15.8	221	64.7	129	55.8	54	90.7
Conconully-Riverside division	1 871	3.5	1 805	63.0	1 739	47.1	20	–	72	38.9	533	49.7	474	46.4	24	75.0
Conconully town	154	9.1	140	57.9	154	63.0	–	–	7	28.6	48	25.0	43	16.3	3	100.0
Riverside town	201	2.5	196	76.0	186	52.7	2	–	2	–	47	48.9	42	42.9	3	100.0
Early Winters division	117	–	117	38.5	106	40.6	–	–	–	–	39	33.3	33	21.2	6	100.0
Methow Valley division	4 154	3.6	4 004	57.1	3 865	43.4	27	55.6	177	55.4	1 213	44.4	1 075	40.7	92	72.8
Twisp town	863	1.0	854	60.4	795	42.4	–	–	2	–	251	46.2	197	41.1	38	57.9
Winthrop town	311	1.9	305	59.3	291	57.4	–	–	11	63.6	86	39.5	66	27.3	13	84.6
Okanogan division	3 730	5.1	3 538	66.9	3 457	45.7	66	53.0	258	63.6	1 016	46.3	814	42.3	117	70.9
Okanogan city (pt.)	2 366	2.5	2 306	66.8	2 172	50.8	31	64.5	103	35.0	598	53.3	463	49.2	91	80.2
Omak division	5 265	4.2	5 046	62.0	4 871	48.9	63	60.3	263	53.2	1 479	48.3	1 243	45.5	150	58.7
Okanogan city (pt.)	–	–	–	–	–	–	–	–	–	–	–	–	–	–	–	–
Omak city (pt.)	3 266	3.0	3 169	60.5	3 007	51.4	28	67.9	166	51.2	915	46.6	761	43.0	104	62.5
Oroville division	5 726	8.9	5 214	56.7	5 339	50.7	84	8.3	402	65.9	1 624	46.7	1 380	42.9	199	66.8
Oroville town	1 505	7.4	1 394	59.0	1 374	53.6	15	–	73	32.9	397	47.6	305	41.0	75	72.0
Tonasket-Pine Creek division	3 132	7.5	2 898	67.7	2 944	46.2	54	13.0	230	52.6	877	46.3	710	39.2	125	79.2
Tonasket town	891	6.7	831	65.2	833	47.4	12	16.7	70	45.7	221	47.1	167	44.3	36	50.0
Pacific County	18 882	4.4	18 053	47.6	17 675	47.1	232	29.7	869	43.5	5 465	40.0	4 521	35.5	664	65.4
Naselle division	2 100	3.3	2 031	41.1	2 004	46.5	19	26.3	158	26.6	579	48.0	470	45.5	85	64.7
Ilwaco city (pt.)	239	–	239	20.9	211	55.5	–	–	–	–	68	69.1	60	65.0	8	100.0
Peninsula division	7 178	3.0	6 962	29.2	6 797	53.2	35	68.6	272	47.4	2 188	31.0	1 867	25.6	232	64.2
Ilwaco city (pt.)	591	4.2	566	31.1	557	60.7	–	–	30	10.0	172	37.8	145	34.5	22	54.5
Long Beach city	1 236	2.3	1 207	30.6	1 176	50.6	7	100.0	55	47.3	301	32.9	244	27.0	52	57.7
Ocean Park CDP	1 409	5.3	1 335	28.4	1 336	51.2	17	100.0	93	73.1	457	30.9	369	23.3	56	75.0
Raymond division	8 045	6.6	7 514	62.8	7 352	45.2	178	22.5	429	48.3	2 213	47.7	1 724	44.0	333	67.0
Raymond city	2 901	9.9	2 614	62.6	2 668	53.0	104	17.3	215	54.9	764	52.6	556	46.2	139	74.8
South Bend city	1 556	7.5	1 440	56.7	1 436	42.7	36	61.1	97	45.4	433	40.6	330	40.0	51	70.6
Willapa Valley division	1 559	.8	1 546	65.2	1 522	30.3	–	–	10	–	485	35.5	460	33.5	14	50.0
Pend Oreille County	8 915	1.7	8 764	50.7	8 255	45.0	54	53.7	234	38.0	2 492	47.8	2 115	43.5	257	82.1
Ione-Metaline Falls division	1 933	1.7	1 900	59.4	1 778	50.2	9	–	63	11.1	547	45.3	484	42.8	38	68.4
Ione town	516	2.5	503	61.2	468	51.5	–	–	3	–	145	49.7	124	45.2	14	78.6
Metaline town	205	–	205	63.4	190	43.2	–	–	–	–	51	43.1	47	44.7	4	25.0
Metaline Falls town	194	2.1	190	62.1	175	40.6	–	–	10	20.0	55	43.6	47	38.3	6	66.7
Newport division	6 982	1.7	6 864	48.3	6 477	43.6	45	64.4	171	48.0	1 945	48.5	1 631	43.7	219	84.5
Cusick town	223	–	223	57.8	194	50.0	–	–	–	–	61	67.2	38	57.9	16	75.0
Newport city	1 691	2.5	1 648	41.7	1 546	49.5	14	14.3	51	25.5	442	53.6	338	44.7	94	83.0
Pierce County	586 203	6.1	550 609	49.5	538 051	56.0	7 821	40.8	38 244	36.5	152 728	52.4	123 224	49.4	23 108	67.3
Buckley division	15 230	1.9	14 943	57.7	13 977	47.5	72	12.5	274	27.4	3 967	57.0	3 366	55.7	447	65.5
Buckley city	3 517	2.7	3 422	53.6	3 271	50.7	10	–	78	12.8	787	56.0	614	52.0	143	74.8
Carbonado town	485	.6	482	68.3	424	32.1	3	100.0	4	–	123	54.5	107	56.1	11	45.5
Orting city (pt.)	–	–	–	–	–	–	–	–	–	–	–	–	–	–	–	–
Prairie Ridge CDP (pt.)	5 497	2.1	5 379	57.2	5 017	46.5	46	–	114	37.7	1 483	57.0	1 276	55.7	139	62.6
South Prairie town	188	1.1	186	65.6	177	33.9	–	–	–	–	50	56.0	38	50.0	11	81.8
Wilkeson town (pt.)	271	3.7	261	67.0	254	29.9	2	–	6	33.3	72	55.6	65	53.8	7	71.4
Eatonville division	3 856	2.3	3 767	60.5	3 595	48.0	15	86.7	97	15.5	1 071	47.2	912	45.0	132	60.6
Eatonville town	1 374	2.0	1 347	58.1	1 266	55.9	6	66.7	30	26.7	347	52.7	289	48.8	46	71.7
Fort Lewis-Du Pont division	27 392	4.9	26 063	11.9	24 197	92.6	474	29.7	2 724	32.7	4 624	85.6	4 301	85.0	239	93.3
DuPont city	587	9.9	529	27.2	522	63.6	10	20.0	89	32.6	164	49.4	146	45.9	16	87.5
Fort Lewis CDP	22 224	4.8	21 147	9.7	19 861	94.5	401	28.2	2 358	33.2	3 473	86.8	3 226	86.0	190	97.4
McChord AFB CDP	4 543	4.3	4 349	20.3	3 776	86.3	63	41.3	273	28.6	977	88.2	921	88.3	31	77.4
Gig Harbor Peninsula division	31 636	3.6	30 497	53.9	29 480	55.3	201	41.8	1 111	23.2	9 204	48.5	8 121	47.0	871	62.6
Artondale CDP	7 141	3.3	6 903	55.2	6 583	57.4	72	52.8	217	20.3	2 053	60.6	1 788	58.8	213	74.2
Fox Island CDP	1 984	1.3	1 959	59.5	1 847	50.9	–	–	49	16.3	579	44.0	535	41.7	29	79.3
Gig Harbor city	3 126	5.3	2 961	46.7	2 954	57.3	21	38.1	108	22.2	883	34.9	803	32.3	69	55.1

TIPS:II [UPF] GPH5 CENSUS90 72583600 05/07/92 9:59 AM MACHINE: C DATA:CENSUS90S*PH5TIPSDA53. 04/04/92 04:51:50 TAPE: NONE FRAME: 8
TSF:CENSUS90*92. 04/04/92 04:52:13 UTF:CENSUS90*93. 04/04/92 04:52:14 META:CENSUS90S*PH5TABLES53. 04/04/92 04:58:18

Table 1. Selected Social Characteristics: 1990—Con.

[Data based on sample and subject to sampling variability, see text. For definitions of terms and meanings of symbols, see text]

State County County Subdivision Place	All persons				Persons 5 years and over		Persons who speak a language other than English at home				Family households					
			Native				Persons 5 to 17 years		Persons 18 years and over				Married-couple family		Female householder, no husband present	
	Total	Percent foreign born	Total	Percent born in State of residence	Total	Percent living in different house in 1985	Total	Percent who do not speak English "very well"	Total	Percent who do not speak English "very well"	Total	Percent with own children under 18 years	Total	Percent with own children under 18 years	Total	Percent with own children under 18 years
Pierce County—Con.																
Graham-Thrift division	35 106	3.6	33 858	54.4	31 911	55.6	279	26.5	1 416	29.0	9 503	60.4	8 351	60.1	823	61.2
Elk Plain CDP (pt.)	5 985	3.7	5 764	54.7	5 521	50.6	45	46.7	251	33.9	1 664	61.7	1 394	59.8	210	77.6
Frederickson CDP (pt.)	1 473	1.8	1 446	47.8	1 323	46.0	–	–	17	–	351	63.8	313	63.6	31	58.1
South Hill CDP (pt.)	3 622	5.2	3 434	51.6	3 354	54.0	63	–	219	24.7	968	65.8	867	66.0	76	52.6
Lower Peninsula division	8 947	3.8	8 606	51.8	8 405	52.4	14	50.0	335	6.0	2 309	45.5	1 925	43.3	286	54.9
Mount Rainier division	2 093	3.2	2 027	60.3	1 980	53.7	22	77.3	47	46.8	503	56.9	425	53.6	42	69.0
Wilkeson town (pt.)	96	–	96	76.0	85	30.6	–	–	2	–	20	80.0	16	75.0	2	100.0
Puyallup division	93 380	3.2	90 410	56.3	85 863	52.1	654	27.8	3 362	31.0	25 612	53.1	21 483	50.6	3 008	67.3
Bonney Lake city	7 494	1.6	7 376	58.8	6 760	48.0	43	44.2	100	43.0	1 999	60.8	1 687	57.7	242	77.3
Edgewood-North Hill CDP (pt.)	6 716	2.5	6 550	61.3	6 262	40.9	42	33.3	150	11.3	1 950	47.2	1 643	44.4	219	63.5
Frederickson CDP (pt.)	52	–	52	53.8	47	14.9	–	–	–	–	7	100.0	7	100.0	–	–
North Puyallup CDP (pt.)	2 796	4.1	2 680	47.8	2 670	44.3	13	15.4	144	45.1	676	27.2	592	27.7	69	13.0
Orting city (pt.)	2 106	3.0	2 042	60.3	1 949	55.1	4	50.0	56	35.7	549	50.8	426	47.9	101	66.3
Pacific city (pt.)	–	–	–	–	–	–	–	–	–	–	–	–	–	–	–	–
Prairie Ridge CDP (pt.)	2 781	2.3	2 716	53.2	2 496	50.1	14	50.0	74	58.1	726	56.9	597	53.9	87	72.4
Puyallup city	23 875	4.3	22 854	53.4	21 965	57.4	234	24.4	1 040	31.2	6 317	54.7	5 319	51.8	749	68.6
South Hill CDP (pt.)	9 341	3.6	9 009	51.5	8 525	58.7	53	9.4	364	35.7	2 670	54.2	2 157	52.1	409	65.3
Summit CDP (pt.)	3 957	3.0	3 838	61.9	3 706	36.8	28	21.4	158	25.9	1 162	46.1	1 031	42.6	83	67.5
Sumner city	6 281	2.8	6 103	54.9	5 769	63.0	36	41.7	285	23.5	1 669	53.2	1 231	44.9	295	78.3
Waller CDP (pt.)	1 270	3.2	1 229	65.7	1 165	53.4	10	100.0	80	18.8	384	44.5	342	43.6	34	41.2
Roy division	8 711	2.6	8 484	57.7	7 991	40.5	68	8.8	362	24.9	2 381	51.2	2 039	48.7	243	70.4
Roy city	270	1.5	266	54.9	245	44.1	7	–	24	16.7	62	66.1	60	65.0	2	100.0
Tacoma division	359 852	7.8	331 954	48.8	330 652	55.4	6 022	44.2	28 516	39.1	93 554	50.1	72 301	45.8	17 017	67.8
Edgewood-North Hill CDP (pt.)	2 404	5.1	2 281	65.6	2 247	45.0	7	100.0	90	21.1	696	46.4	608	47.0	62	59.7
Elk Plain CDP (pt.)	6 212	6.5	5 809	46.1	5 667	56.4	22	100.0	408	34.6	1 696	58.7	1 401	55.0	226	78.3
Fife city	3 864	6.8	3 603	56.8	3 564	72.9	16	18.8	324	50.6	949	48.2	646	43.3	203	72.9
Fircrest town	5 258	5.5	4 967	57.8	4 950	43.1	5	–	285	25.6	1 599	33.6	1 378	30.2	199	56.3
Frederickson CDP (pt.)	1 977	5.3	1 873	45.3	1 877	52.3	15	–	73	38.4	572	43.5	518	42.5	31	19.4
Lakewood CDP	58 412	10.9	52 054	33.6	53 058	60.6	896	35.4	6 616	36.9	15 928	48.0	12 338	42.7	2 936	69.5
Midland CDP	5 587	5.8	5 263	59.8	5 035	56.8	–	–	290	44.5	1 559	47.7	1 238	44.5	265	58.1
Milton city (pt.)	4 298	2.7	4 183	62.5	4 000	53.4	39	74.4	117	47.9	1 253	46.3	977	41.9	203	69.5
North Puyallup CDP (pt.)	90	5.6	85	62.4	73	50.7	2	100.0	3	100.0	22	36.4	15	40.0	2	–
Parkland CDP	20 882	6.9	19 444	46.7	19 312	59.8	143	46.9	1 680	31.6	5 131	51.6	4 077	47.1	793	71.8
Ruston town	691	3.5	667	58.3	614	52.3	20	–	38	34.2	181	46.4	136	42.6	30	56.7
Spanaway CDP	15 001	9.8	13 528	40.8	13 710	57.9	269	43.9	1 677	34.3	4 128	57.9	3 306	56.3	596	67.1
Steilacoom town	5 728	9.3	5 196	33.0	5 291	60.2	121	28.9	600	24.0	1 733	43.6	1 400	37.9	322	68.0
Summit CDP (pt.)	2 355	2.0	2 309	63.7	2 179	38.2	23	30.4	107	60.7	685	43.8	516	40.7	123	61.0
Tacoma city	176 664	7.7	163 043	52.6	162 091	53.7	3 892	48.1	13 375	43.6	43 167	51.2	32 107	46.7	8 845	67.4
University Place CDP	27 703	6.4	25 937	49.2	25 775	56.9	327	34.9	1 597	30.3	7 811	51.6	6 317	47.9	1 302	69.4
Waller CDP (pt.)	5 145	2.7	5 007	61.6	4 846	37.5	31	19.4	194	36.6	1 443	42.6	1 236	39.7	147	53.1
San Juan County	10 035	5.4	9 492	39.4	9 457	54.5	91	11.0	323	20.7	2 897	36.0	2 597	33.0	192	62.5
Lopez division	1 787	4.8	1 702	41.1	1 705	54.1	21	–	45	28.9	551	31.6	521	27.6	22	100.0
Orcas division	3 199	6.5	2 990	36.3	3 010	48.3	70	14.3	126	14.3	947	41.2	821	36.3	68	75.0
San Juan division	5 049	4.9	4 800	40.8	4 742	58.6	–	–	152	23.7	1 399	34.3	1 255	33.1	102	46.1
Friday Harbor town	1 492	4.0	1 432	39.8	1 398	62.2	–	–	54	31.5	352	43.8	298	38.6	40	77.5
Skagit County	79 555	4.9	75 671	58.4	73 935	49.9	1 174	40.1	3 871	35.1	21 946	46.2	18 493	42.7	2 498	67.3
Anacortes division	15 069	4.0	14 459	47.6	14 136	51.3	126	35.7	508	32.5	4 471	39.7	3 855	35.6	472	64.8
Anacortes city	11 451	4.2	10 967	46.8	10 731	52.4	86	44.2	343	41.4	3 384	40.7	2 823	35.6	436	65.6
Bayview division	2 720	4.0	2 610	54.1	2 571	43.6	33	–	77	58.4	854	38.2	770	34.5	45	73.3
Bow division	4 581	3.1	4 439	63.9	4 273	40.6	45	31.1	172	28.5	1 274	49.8	1 141	47.3	96	65.6
Burlington division	7 802	5.6	7 363	60.8	7 265	49.9	185	46.5	475	40.0	2 098	47.2	1 692	44.6	311	58.5
Burlington city	4 349	6.6	4 064	59.7	4 005	52.8	140	49.3	331	41.7	1 124	50.4	840	48.7	219	53.4
Cavanaugh division	1 578	1.8	1 549	66.2	1 499	46.7	7	–	36	–	451	47.0	397	41.6	41	82.9
Clear Lake division	1 477	2.6	1 438	59.2	1 352	44.7	–	–	28	67.9	416	44.2	367	40.1	36	86.1
Conway division	2 752	7.4	2 547	66.9	2 516	41.9	26	23.1	126	16.7	779	50.7	667	50.7	60	40.0
Mount Vernon city (pt.)	–	–	–	–	–	–	–	–	–	–	–	–	–	–	–	–
La Conner division	2 905	7.5	2 687	64.6	2 733	41.9	27	11.1	244	34.0	815	42.3	702	40.7	81	50.6
La Conner town	642	5.6	606	64.0	599	40.2	2	–	47	19.1	165	42.4	129	38.8	22	50.0
Lyman-Hamilton division	1 885	3.5	1 819	55.5	1 786	38.9	21	28.6	66	7.6	527	46.3	456	43.6	34	79.4
Hamilton town	218	3.7	210	58.6	183	42.6	–	–	17	–	54	53.7	47	51.1	2	–
Lyman town	273	2.9	265	57.7	267	43.4	2	–	4	50.0	75	45.3	61	42.6	9	66.7
Mount Vernon division	21 069	6.4	19 721	61.1	19 383	54.5	492	42.5	1 423	33.9	5 448	50.5	4 467	47.5	721	69.1
Mount Vernon city (pt.)	17 647	6.9	16 421	60.7	16 157	57.5	463	43.0	1 266	37.4	4 520	52.1	3 596	48.7	703	68.3
Samish division	3 207	3.3	3 101	58.9	2 970	56.4	34	17.6	87	56.3	758	53.2	656	50.8	65	70.8
Sedro-Woolley division	8 865	4.1	8 504	61.7	8 140	51.5	159	54.1	480	47.9	2 372	49.2	1 895	44.2	355	75.2
Sedro-Woolley city	6 031	4.2	5 776	60.8	5 547	54.1	141	58.2	367	50.1	1 644	50.4	1 272	45.4	289	73.7
Swinomish Reservation division	2 285	5.0	2 171	58.4	2 161	50.8	11	18.2	90	14.4	736	31.3	634	27.3	77	59.7
Shelter Bay CDP	1 111	6.9	1 034	40.9	1 069	59.4	4	–	38	5.3	414	16.2	407	15.2	5	60.0
Snee Oosh CDP	275	2.9	267	66.7	265	38.5	2	–	9	33.3	96	30.2	87	23.0	9	100.0
Swinomish Village CDP	548	3.3	530	85.5	500	44.4	3	–	32	25.0	139	62.6	68	75.0	52	51.9

TIPSII [UPF] GPH5 CENSUS90 72583600 05/07/92 9:59 AM MACHINE: C DATA:CENSUS90S*PH5TIPSDA53. 04/04/92 04:51:50 TAPE: NONE FRAME: 9
TSF:CENSUS90*92. 04/04/92 04:52:13 UTF:CENSUS90*93. 04/04/92 04:52:14 META:CENSUS90S*PH5TABLES53. 04/04/92 04:58:18

Table 1. Selected Social Characteristics: 1990—Con.

[Data based on sample and subject to sampling variability, see text. For definitions of terms and meanings of symbols, see text]

State County County Subdivision Place	All persons				Persons 5 years and over		Persons who speak a language other than English at home				Family households					
			Native				Persons 5 to 17 years		Persons 18 years and over				Married-couple family		Female householder, no husband present	
	Total	Percent foreign born	Total	Percent born in State of residence	Total	Percent living in different house in 1985	Total	Percent who do not speak English "very well"	Total	Percent who do not speak English "very well"	Total	Percent with own children under 18 years	Total	Percent with own children under 18 years	Total	Percent with own children under 18 years
Skagit County—Con.																
Upper Skagit division	3 360	2.9	3 263	57.3	3 150	45.4	8	100.0	59	13.6	947	50.6	794	46.5	104	79.8
Concrete town	747	2.1	731	60.9	697	56.5	–	–	7	28.6	197	54.3	165	49.7	26	80.8
Skamania County	8 289	1.7	8 144	35.1	7 658	46.3	67	35.8	238	45.4	2 269	50.9	1 892	48.1	229	72.1
Bonneville division	2 759	1.6	2 716	36.8	2 555	43.6	45	44.4	92	48.9	747	54.1	615	50.7	68	69.1
North Bonneville city	397	–	397	31.5	371	60.1	5	60.0	10	10.0	118	52.5	89	40.4	16	93.8
Gifford Pinchot division	75	–	75	28.0	75	–	–	–	6	–	24	29.2	17	–	7	100.0
Stevenson division	1 730	2.7	1 684	35.6	1 565	47.2	22	18.2	64	39.1	466	49.8	350	42.9	82	79.3
Stevenson city	1 147	3.1	1 111	35.9	1 036	50.0	14	28.6	57	36.8	313	53.0	218	45.4	71	77.5
Wind River division	3 725	1.5	3 669	33.7	3 463	49.0	–	–	76	50.0	1 032	49.6	910	49.2	72	63.9
Carson River Valley CDP	1 758	1.5	1 731	33.0	1 635	46.8	–	–	14	50.0	496	51.4	422	49.3	54	63.0
Snohomish County	465 642	5.5	439 865	57.6	426 446	56.3	5 172	32.9	23 047	36.7	125 196	52.5	104 710	50.6	15 277	64.1
Arlington division	13 878	2.3	13 555	61.6	12 743	50.4	86	20.9	244	21.3	3 765	56.9	3 297	55.1	334	66.5
Arlington city	4 003	2.2	3 914	59.1	3 757	57.5	22	45.5	94	42.6	1 107	57.5	927	53.4	167	77.2
Smokey Point CDP (pt.)	1 804	2.8	1 753	60.8	1 562	52.8	–	–	21	–	500	67.0	426	62.9	63	88.9
Cascade division	2 411	1.2	2 382	61.3	2 293	38.7	–	–	37	5.4	646	45.7	552	43.5	63	63.5
Darrington town	1 041	1.0	1 031	62.5	976	34.5	–	–	15	13.3	287	46.7	231	42.4	25	84.0
Edmonds division	176 950	7.8	163 078	55.6	162 225	56.9	2 798	33.5	11 374	42.5	48 166	51.5	40 818	50.1	5 591	61.6
Alderwood Manor-Bothell North CDP	22 928	5.8	21 607	58.0	20 795	57.9	356	43.8	1 157	42.1	6 269	56.3	5 488	55.6	563	59.9
Bothell city (pt.)	364	11.0	324	38.3	345	78.6	–	–	29	24.1	110	60.9	110	60.9	–	–
Brier city	5 633	6.5	5 265	62.1	5 023	54.0	103	14.6	292	22.6	1 590	56.7	1 425	56.4	123	52.8
Edmonds city	30 744	8.1	28 254	54.3	28 920	47.1	297	43.8	1 885	40.3	8 696	39.5	7 420	37.6	955	52.8
Esperance CDP	11 236	6.6	10 496	58.0	10 479	45.6	109	18.3	614	31.6	3 129	44.1	2 652	42.5	362	52.8
Harbour Pointe CDP	9 107	8.5	8 337	50.7	8 335	63.4	274	17.5	615	49.1	2 623	56.7	2 451	55.7	131	67.9
Lake Serene-North Lynnwood CDP (pt.)	14 106	8.2	12 954	55.3	12 840	62.9	234	26.9	932	52.0	3 804	55.2	3 205	53.7	429	69.2
Lynnwood city	28 695	10.6	25 647	55.2	26 390	63.5	606	41.7	2 414	48.2	7 422	53.4	5 645	50.2	1 447	68.7
Martha Lake CDP (pt.)	5 375	5.5	5 077	54.8	4 877	59.5	23	73.9	303	19.1	1 377	55.3	1 181	54.1	147	63.3
Mill Creek city (pt.)	7 049	9.9	6 352	44.0	6 566	68.8	142	39.4	538	40.0	2 076	47.2	1 891	44.7	152	75.0
Mountlake Terrace city	19 320	9.3	17 518	58.4	17 594	57.3	444	22.3	1 571	45.6	5 042	52.0	3 967	51.0	816	55.1
Mukilteo city (pt.)	2 102	6.0	1 976	47.8	1 846	64.8	38	–	137	9.5	557	53.3	485	50.9	45	64.4
North Creek-Canyon Park CDP (pt.)	15 409	4.9	14 655	54.9	13 715	58.0	122	52.5	697	39.0	4 073	63.4	3 661	63.2	299	74.9
Silver Lake-Fircrest CDP (pt.)	2 878	5.7	2 715	65.2	2 651	49.0	8	100.0	84	69.0	825	53.2	740	53.4	70	58.6
Woodway city	914	4.9	869	60.0	868	47.6	30	26.7	34	23.5	277	43.7	253	45.1	20	35.0
Everett division	114 540	5.8	107 913	55.9	104 533	61.6	1 350	34.9	6 371	37.6	30 123	51.5	23 663	48.0	4 853	66.7
Everett city (pt.)	69 921	6.4	65 463	57.2	63 895	60.3	938	39.7	4 325	39.3	17 647	51.0	13 264	46.3	3 318	67.5
Lake Serene-North Lynnwood CDP (pt.)	184	9.8	166	42.2	184	41.3	–	–	23	39.1	56	–	36	–	20	–
Martha Lake CDP (pt.)	4 780	5.3	4 528	55.7	4 332	53.8	43	39.5	200	40.0	1 417	51.2	1 247	52.8	131	45.8
Mill Creek city (pt.)	123	13.0	107	53.3	123	21.1	–	–	8	100.0	41	–	33	–	–	–
Mukilteo city (pt.)	4 905	4.7	4 676	55.2	4 546	63.1	44	34.1	228	16.7	1 497	43.9	1 278	40.9	201	62.2
Paine Field-Lake Stickney CDP	18 670	4.6	17 815	50.2	16 869	73.7	139	12.9	978	30.0	4 912	54.0	3 695	48.7	895	72.0
Silver Lake-Fircrest CDP (pt.)	15 926	5.0	15 127	57.3	14 553	56.2	186	26.3	609	44.3	4 541	54.9	4 098	54.3	288	58.7
Granite Falls division	7 648	2.9	7 426	62.1	7 010	48.4	35	–	207	34.8	2 093	53.6	1 783	53.3	198	54.0
Everett city (pt.)	–	–	–	–	–	–	–	–	–	–	–	–	–	–	–	–
Granite Falls town	1 061	1.3	1 047	57.9	970	54.8	2	–	26	–	265	52.8	201	50.2	53	62.3
Lake Stevens division	12 094	2.2	11 822	56.7	10 934	61.7	105	21.9	381	17.1	3 330	56.1	2 716	53.1	510	73.9
Lake Stevens city	3 397	2.8	3 302	51.0	2 974	63.5	41	–	113	–	996	57.2	779	52.9	196	74.5
West Lake Stevens CDP (pt.)	5 946	1.9	5 834	57.1	5 421	67.6	60	38.3	169	24.3	1 565	58.8	1 230	57.6	258	67.8
Maltby division	25 539	3.9	24 532	58.2	23 173	52.0	190	30.0	848	19.5	6 945	57.7	6 278	57.7	472	58.5
Bothell city (pt.)	12	–	12	–	12	–	–	–	–	–	7	–	7	–	–	–
North Creek-Canyon Park CDP (pt.)	7 827	3.3	7 572	59.5	7 173	47.5	75	8.0	313	26.5	2 060	55.4	1 813	56.0	164	51.2
Silver Lake-Fircrest CDP (pt.)	5 670	6.4	5 308	52.8	5 049	61.8	56	66.1	226	18.1	1 525	66.1	1 387	64.6	106	84.0
Marysville division	37 414	3.4	36 158	59.5	34 103	55.1	232	21.1	1 197	22.9	10 159	56.4	8 578	53.5	1 135	71.7
Marysville city (pt.)	10 328	4.7	9 847	54.8	9 306	70.4	83	16.9	431	23.0	2 794	52.1	2 252	47.1	407	72.2
North Marysville CDP	18 711	3.2	18 110	62.0	17 178	49.2	100	12.0	589	25.5	5 110	58.1	4 334	56.3	538	68.4
Smokey Point CDP (pt.)	30	–	30	76.7	30	–	–	–	–	–	16	–	16	–	–	–
West Lake Stevens CDP (pt.)	1 539	2.1	1 506	58.9	1 372	58.3	5	100.0	9	–	417	65.0	358	59.2	30	100.0
Monroe division	13 951	3.5	13 467	60.0	12 891	55.6	93	38.7	449	51.7	3 511	54.3	2 995	52.0	334	71.6
Everett city (pt.)	–	–	–	–	–	–	–	–	–	–	–	–	–	–	–	–
Monroe city	4 278	4.9	4 069	59.6	3 912	59.9	57	43.9	176	68.2	1 081	53.0	831	49.7	173	70.5
Skykomish division	8 921	2.6	8 689	58.6	8 205	55.0	44	63.6	223	9.4	2 408	48.3	1 962	46.1	327	54.1
Everett city (pt.)	–	–	–	–	–	–	–	–	–	–	–	–	–	–	–	–
Gold Bar town	1 088	.9	1 078	53.3	977	62.6	6	–	15	20.0	312	51.0	255	45.5	40	75.0
Index town	129	7.0	120	54.2	124	47.6	–	–	5	–	23	34.8	12	–	11	72.7
Sultan town	2 236	1.4	2 204	62.9	2 025	57.3	10	–	70	18.6	605	51.7	467	47.5	104	69.2
Snohomish division	24 981	2.7	24 309	62.6	23 037	49.8	109	52.3	697	22.4	6 686	54.3	5 560	53.5	860	58.7
Everett city (pt.)	40	–	40	50.0	40	100.0	–	–	–	–	11	100.0	–	–	11	100.0
Marysville city (pt.)	–	–	–	–	–	–	–	–	–	–	–	–	–	–	–	–
Snohomish city	6 499	3.0	6 301	58.8	5 997	56.0	33	48.5	220	17.7	1 606	52.5	1 240	47.8	285	71.6
West Lake Stevens CDP (pt.)	4 951	2.6	4 824	67.6	4 484	49.2	20	70.0	155	23.2	1 339	57.3	1 110	57.0	169	58.6

TIPSII [UPF] GPH5 CENSUS90 72583600 05/07/92 9:59 AM MACHINE: C DATA:CENSUS90S*PH5TIPSDA53. 04/04/92 04:51:50 TAPE: NONE FRAME: 10
TSF:CENSUS90*92. 04/04/92 04:52:13 UTF:CENSUS90*93. 04/04/92 04:52:14 META:CENSUS90S*PH5TABLES53. 04/04/92 04:58:18

Table 1. **Selected Social Characteristics: 1990**—Con.

[Data based on sample and subject to sampling variability, see text. For definitions of terms and meanings of symbols, see text]

State County County Subdivision Place	All persons				Persons 5 years and over		Persons who speak a language other than English at home				Family households					
			Native				Persons 5 to 17 years		Persons 18 years and over				Married-couple family		Female householder, no husband present	
	Total	Percent foreign born	Total	Percent born in State of residence	Total	Percent living in different house in 1985	Total	Percent who do not speak English "very well"	Total	Percent who do not speak English "very well"	Total	Percent with own children under 18 years	Total	Percent with own children under 18 years	Total	Percent with own children under 18 years
Snohomish County—Con.																
Stanwood division	20 212	2.9	19 627	63.5	18 759	47.0	104	22.1	772	17.9	5 411	49.8	4 872	48.5	367	62.1
Lake Goodwin CDP	2 426	3.8	2 335	63.0	2 258	49.8	15	–	130	33.8	640	46.3	628	47.1	12	–
Smokey Point CDP (pt.)	820	3.9	788	56.6	795	63.6	–	–	32	–	205	28.8	191	27.2	7	–
Stanwood city	1 961	3.4	1 895	60.5	1 835	58.1	31	51.6	139	25.9	489	54.6	387	45.7	91	91.2
Tulalip division	7 103	2.8	6 907	66.9	6 540	46.0	26	19.2	247	20.6	1 953	45.8	1 636	45.4	233	52.8
Cathan CDP	533	2.3	521	67.2	496	37.5	–	–	26	23.1	153	52.3	139	55.4	14	21.4
John Sam Lake CDP	605	5.0	575	65.2	559	37.2	–	–	9	44.4	204	24.5	174	27.0	28	10.7
Marysville city (pt.)	–	–	–	–	–	–	–	–	–	–	–	–	–	–	–	–
Priest Point CDP	752	2.7	732	75.7	715	31.5	2	100.0	31	12.9	221	32.1	184	34.2	21	19.0
Shaker Church CDP	621	2.1	608	74.2	557	40.4	2	–	37	16.2	163	54.6	133	57.9	21	42.9
Stimson Crossing CDP	603	2.7	587	57.6	567	46.0	–	–	27	3.7	180	36.1	163	36.2	14	21.4
Tulalip Bay CDP	1 395	2.7	1 358	70.8	1 277	57.9	9	–	39	35.9	348	53.4	261	47.5	68	77.9
Weallup Lake CDP	391	3.8	376	37.8	375	47.2	–	–	4	–	125	26.4	122	24.6	3	100.0
Spokane County	361 364	3.3	349 551	54.1	334 723	51.5	2 384	29.8	12 610	33.7	94 956	50.4	76 637	46.6	14 461	68.0
Airway Heights division	6 061	4.2	5 804	50.1	5 588	48.3	54	14.8	309	28.8	1 687	51.6	1 468	47.5	153	78.4
Airway Heights city	1 971	6.3	1 847	40.7	1 770	62.8	17	–	139	33.1	551	57.7	423	50.6	104	83.7
Colbert division	6 165	1.1	6 098	65.7	5 756	40.0	25	–	94	25.5	1 786	52.4	1 614	50.8	122	72.1
Deer Park division	17 082	1.5	16 826	57.5	15 814	44.2	119	17.6	316	17.4	4 802	52.0	4 221	48.8	418	78.5
Deer Park city	2 278	1.3	2 248	59.3	2 051	47.4	15	53.3	32	21.9	612	54.7	468	48.1	115	73.9
Liberty Lake division	9 175	2.0	8 994	59.1	8 408	43.5	29	–	168	28.6	2 587	56.7	2 241	54.5	236	66.9
Liberty Lake CDP	2 036	2.7	1 981	51.0	1 886	44.7	5	–	41	34.1	611	45.3	540	42.2	53	71.7
Otis Orchards-East Farms CDP	5 790	1.8	5 685	63.0	5 282	38.6	16	–	97	35.1	1 587	65.0	1 351	63.7	167	65.3
Marshall division	5 214	1.8	5 120	48.8	4 958	47.4	22	27.3	164	9.1	1 530	39.7	1 366	37.3	123	57.7
Spokane city (pt.)	1 640	2.4	1 601	48.7	1 585	54.7	6	100.0	77	–	458	30.1	395	23.8	34	82.4
Medical Lake division	20 204	5.0	19 186	46.6	18 572	65.6	140	32.1	1 269	35.9	4 342	57.0	3 657	55.5	568	66.9
Cheney city (pt.)	7 723	7.3	7 159	55.9	7 313	70.7	36	25.0	738	44.6	1 406	54.7	1 066	50.0	310	73.9
Fairchild AFB CDP	4 854	4.7	4 628	18.2	4 069	89.0	32	56.3	325	21.8	1 125	78.8	1 077	77.9	25	100.0
Medical Lake city	3 664	3.5	3 534	55.7	3 488	43.5	49	36.7	129	42.6	662	49.4	532	44.2	112	66.1
Mount Spokane division	3 638	1.6	3 578	54.8	3 379	42.0	22	–	68	29.4	1 020	52.1	923	51.5	52	61.5
Rockford division	3 129	1.2	3 090	62.1	2 969	43.6	30	–	49	20.4	848	46.2	732	42.1	80	63.8
Fairfield town	436	.5	434	65.0	397	39.8	–	–	4	50.0	130	39.2	114	37.7	16	50.0
Latah town	177	1.1	175	53.1	166	52.4	–	–	4	–	49	57.1	39	59.0	4	50.0
Rockford town	517	.4	515	60.6	494	48.0	11	–	10	–	122	69.7	94	64.9	21	81.0
Spangle city	212	2.8	206	67.0	193	45.1	3	–	3	100.0	66	45.5	51	37.3	13	69.2
Waverly town	26	11.5	23	34.8	26	61.5	–	–	–	–	9	–	8	–	1	–
Spokane division	286 752	3.4	276 982	54.0	265 593	52.0	1 916	32.3	10 106	34.7	75 170	49.8	59 291	45.5	12 670	67.6
Country Homes CDP	5 126	2.8	4 983	49.6	4 826	61.7	22	59.1	155	23.9	1 258	44.6	1 034	38.4	193	76.2
Dishman CDP	9 671	2.7	9 412	53.1	8 987	51.4	39	12.8	303	13.5	2 663	46.5	2 158	44.9	405	54.6
Fairwood CDP	5 807	3.8	5 587	50.0	5 501	51.5	22	–	173	28.3	1 697	53.5	1 545	51.7	144	75.7
Green Acres CDP	4 626	1.8	4 544	55.3	4 269	44.9	9	–	81	14.8	1 239	50.8	1 009	48.4	161	68.3
Millwood town	1 559	2.4	1 521	57.4	1 472	42.7	2	100.0	36	25.0	437	36.6	360	31.7	66	57.6
Opportunity CDP	22 326	2.5	21 759	52.8	20 814	50.4	130	31.5	612	35.5	6 146	49.2	4 937	45.9	928	66.6
Spokane city (pt.)	175 556	4.0	168 598	54.6	162 238	53.6	1 392	34.5	7 201	37.6	44 518	49.5	33 601	43.6	8 866	68.8
Town and Country CDP	4 921	3.1	4 769	55.9	4 613	39.8	–	–	107	16.8	1 505	41.4	1 265	41.0	202	45.5
Trentwood CDP	4 060	.8	4 027	57.4	3 670	48.4	8	–	66	–	1 114	61.1	938	57.0	136	89.7
Veradale CDP	7 836	3.9	7 534	57.0	7 178	44.2	79	10.1	230	27.8	2 187	56.7	1 893	53.6	215	71.2
Turnbull division	1 854	3.2	1 795	59.8	1 736	53.6	14	–	39	23.1	568	51.1	526	50.4	26	76.9
Cheney city (pt.)	–	–	–	–	–	–	–	–	–	–	–	–	–	–	–	–
Valleyford division	2 090	.6	2 078	58.3	1 950	29.1	13	100.0	28	50.0	616	56.2	598	55.7	13	100.0
Stevens County	30 948	1.7	30 415	56.9	28 682	47.1	162	38.9	746	24.4	8 636	52.3	7 413	48.5	894	77.5
Chewelah division	4 473	1.8	4 393	60.0	4 164	47.2	29	10.3	78	16.7	1 221	54.1	1 038	49.1	129	78.3
Chewelah city	1 945	2.6	1 894	57.5	1 813	49.8	9	–	49	16.3	508	50.2	410	44.4	80	71.3
Columbia division	1 179	1.4	1 163	55.2	1 111	41.0	23	30.4	38	34.2	349	48.4	282	43.3	42	71.4
Colville division	9 345	1.7	9 183	57.7	8 666	51.1	41	53.7	155	40.0	2 622	50.6	2 304	46.8	253	75.1
Colville city	4 360	1.2	4 307	55.4	4 028	57.4	22	100.0	118	52.5	1 171	51.8	981	45.7	169	81.1
Kettle Falls division	5 631	1.5	5 546	55.2	5 201	42.4	43	55.8	164	36.0	1 562	54.1	1 348	50.3	148	83.8
Kettle Falls city	1 273	2.4	1 242	62.6	1 155	52.0	–	–	22	36.4	350	61.1	281	56.2	58	77.6
Marcus town	125	–	125	49.6	112	56.3	–	–	8	–	38	52.6	33	48.5	5	80.0
Northport town	317	1.3	313	61.0	296	34.5	–	–	–	–	90	57.8	65	50.8	21	71.4
Loon Lake division	5 556	1.5	5 475	50.2	5 196	44.5	23	30.4	74	9.5	1 639	53.2	1 454	52.2	129	79.1
Spokane Reservation division	1 451	.3	1 446	82.2	1 262	51.3	3	–	113	24.8	337	59.1	200	52.0	102	66.7
Springdale division	3 313	3.1	3 209	53.9	3 082	48.7	–	–	124	–	906	49.1	787	44.0	91	85.7
Springdale town	355	1.7	349	61.3	319	73.7	–	–	5	–	76	64.5	51	54.9	19	100.0
Thurston County	161 238	4.8	153 432	50.7	149 859	55.7	1 915	26.4	7 902	35.0	43 428	51.2	35 965	47.4	5 497	73.2
Olympia division	106 569	5.3	100 879	49.5	99 282	58.7	1 429	28.8	5 783	35.8	28 383	50.0	23 263	45.9	3 815	71.9
Lacey city	19 279	6.3	18 056	44.5	17 896	60.8	303	37.0	1 283	37.3	5 095	49.7	4 241	46.1	640	73.0
Olympia city	33 840	6.1	31 771	49.6	31 717	62.2	483	23.8	1 865	36.2	8 542	48.9	6 747	43.5	1 402	72.0
Tanglewilde-Thompson Place CDP	6 061	9.8	5 469	39.6	5 502	59.4	182	35.2	623	33.7	1 623	58.8	1 264	55.1	247	77.7
Tumwater city (pt.)	9 976	3.1	9 670	53.8	9 280	66.4	37	51.4	348	31.3	2 610	51.3	2 049	46.3	397	71.8

TIPSII [UPF] GPH5 CENSUS90 72583600 05/07/92 9:59 AM MACHINE: C DATA:CENSUS90S*PH5TIPSDA53. 04/04/92 04:51:50 TAPE: NONE FRAME: 11
TSF:CENSUS90*92. 04/04/92 04:52:13 UTF:CENSUS90*93. 04/04/92 04:52:14 META:CENSUS90S*PH5TABLES53. 04/04/92 04:58:18

Table 1. Selected Social Characteristics: 1990—Con.

[Data based on sample and subject to sampling variability, see text. For definitions of terms and meanings of symbols, see text]

State County County Subdivision Place	All persons				Persons 5 years and over		Persons who speak a language other than English at home				Family households					
			Native				Persons 5 to 17 years		Persons 18 years and over				Married-couple family		Female householder, no husband present	
	Total	Percent foreign born	Total	Percent born in State of residence	Total	Percent living in different house in 1985	Total	Percent who do not speak English "very well"	Total	Percent who do not speak English "very well"	Total	Percent with own children under 18 years	Total	Percent with own children under 18 years	Total	Percent with own children under 18 years
Thurston County—Con.																
Olympia East division	18 662	6.6	17 429	45.5	17 103	58.7	306	18.0	1 073	30.8	5 074	58.1	4 216	54.7	596	82.9
Nisqually Indian Community CDP	596	3.2	577	71.6	520	50.0	7	28.6	32	28.1	129	69.0	82	64.6	17	76.5
North Yelm CDP	2 042	1.2	2 017	47.0	1 884	59.0	52	59.6	94	23.4	562	45.0	435	37.7	89	67.4
Yelm town	1 370	2.6	1 334	56.6	1 235	47.9	16	43.8	41	36.6	350	68.9	239	62.3	94	88.3
Olympia West division	15 003	2.5	14 630	55.7	13 981	44.3	76	11.8	383	23.2	4 294	50.2	3 748	46.0	431	81.2
Tumwater city (pt.)	–	–	–	–	–	–	–	–	–	–	–	–	–	–	–	–
Thurston South division	21 004	2.4	20 494	56.9	19 493	45.8	104	27.9	663	41.0	5 677	51.6	4 738	49.3	655	66.7
Bucoda town	567	.4	565	65.1	529	56.0	–	–	5	–	138	65.9	95	65.3	37	73.0
Grand Mound CDP	1 522	2.9	1 478	62.2	1 386	43.4	–	–	119	57.1	405	52.6	308	57.8	45	48.9
Rainier town	991	2.5	966	64.2	903	42.1	6	33.3	28	–	268	66.8	201	61.7	52	80.8
Rochester CDP	1 279	1.6	1 258	61.0	1 176	46.5	6	–	28	50.0	381	54.1	326	48.2	40	100.0
Tenino town	1 261	3.3	1 220	66.1	1 145	47.4	13	30.8	41	56.1	348	52.6	265	48.7	56	73.2
Wahkiakum County	3 327	3.9	3 196	53.8	3 127	40.0	42	–	153	16.3	932	39.1	818	35.9	32	78.1
Cathlamet-Elochoman division	1 182	2.3	1 155	52.4	1 123	43.2	–	–	20	30.0	318	42.5	272	37.1	21	90.5
Cathlamet town	489	3.3	473	57.7	458	46.9	–	–	17	35.3	117	47.9	93	40.9	14	85.7
Grays River division	993	5.2	941	46.7	950	37.4	12	–	86	–	300	29.0	261	28.7	5	–
Puget Island division	779	4.0	748	64.6	700	41.1	30	–	27	70.4	201	54.2	179	51.4	6	100.0
Skamokawa division	373	5.6	352	54.8	354	34.7	–	–	20	–	113	29.2	106	24.5	–	–
Walla Walla County	48 439	6.3	45 377	52.3	45 183	53.3	1 013	37.6	4 063	48.4	12 030	47.2	10 181	44.2	1 429	66.5
Burbank division	3 066	2.1	3 001	52.0	2 817	53.4	17	–	118	38.1	861	51.2	753	52.6	67	35.8
Burbank CDP	1 695	1.9	1 662	51.7	1 551	56.8	7	–	75	41.3	476	50.6	399	55.1	49	12.2
Eureka Flat division	668	11.8	589	68.8	627	35.9	50	18.0	83	15.7	164	60.4	159	59.1	2	100.0
Prescott town	217	4.6	207	52.7	202	75.7	1	–	3	100.0	52	40.4	52	40.4	–	–
Touchet division	1 520	3.7	1 464	66.6	1 376	39.8	64	100.0	80	78.8	443	53.5	379	47.8	64	87.5
Waitsburg division	2 494	2.0	2 444	53.0	2 348	45.6	12	16.7	66	59.1	719	42.8	646	39.3	52	67.3
Waitsburg city	1 040	2.2	1 017	49.6	968	42.5	12	16.7	30	46.7	294	42.5	255	36.9	31	80.6
Walla Walla-College Place division	40 691	6.9	37 879	51.5	38 015	54.5	870	35.2	3 716	48.6	9 843	46.7	8 244	43.3	1 244	67.0
College Place city	6 308	8.1	5 797	36.3	5 912	65.7	144	22.2	683	39.4	1 496	42.7	1 266	40.4	170	61.2
Garrett CDP	999	5.1	948	49.5	958	39.6	–	–	99	51.5	276	38.8	256	39.5	16	37.5
Walla Walla city	26 367	6.4	24 673	53.7	24 604	56.8	581	30.1	2 225	47.7	6 146	50.2	4 950	46.0	945	70.3
Walla Walla East CDP	3 070	1.4	3 026	57.7	2 866	34.2	48	58.3	141	25.5	915	38.6	834	37.9	61	37.7
Whatcom County	127 780	7.8	117 847	58.6	119 169	54.2	1 433	38.0	6 412	37.4	32 528	48.4	27 613	45.2	3 622	69.2
Bellingham division	71 913	6.9	66 977	55.8	67 679	60.4	741	39.0	3 490	39.4	17 319	46.4	14 322	42.4	2 278	67.4
Bellingham city	52 278	7.1	48 562	56.2	49 452	63.3	488	31.6	2 841	39.7	11 624	46.8	9 314	42.0	1 838	69.5
Ferndale city (pt.)	149	–	149	85.2	116	79.3	–	–	–	–	22	77.3	22	77.3	–	–
Marietta-Alderwood CDP	2 667	7.0	2 481	69.9	2 438	38.7	30	20.0	134	61.2	777	48.1	616	42.2	118	70.3
Sudden Valley CDP	2 547	9.7	2 300	33.0	2 412	76.7	7	–	85	25.9	754	39.9	716	38.0	31	71.0
Blaine division	9 643	13.4	8 349	52.5	9 061	46.1	122	43.4	444	34.9	2 808	43.4	2 506	40.4	224	66.1
Birch Bay CDP (pt.)	2 421	17.8	1 991	43.6	2 285	61.4	30	26.7	95	68.4	772	34.8	688	30.8	56	76.8
Blaine city	2 489	16.8	2 071	50.5	2 347	51.6	33	9.1	132	25.0	641	48.4	529	44.8	90	62.2
East Whatcom division	4 241	3.3	4 101	65.8	3 906	43.7	4	–	134	35.1	1 142	54.1	1 006	53.0	78	65.4
Ferndale division	21 078	6.3	19 743	63.9	19 373	45.3	375	40.8	1 124	35.8	5 662	54.6	4 891	51.5	531	80.2
Birch Bay CDP (pt.)	235	10.2	211	47.4	235	50.6	–	–	26	–	66	50.0	58	43.1	8	100.0
Everson city (pt.)	620	13.7	535	69.3	531	65.5	59	69.5	60	75.0	160	72.5	141	72.3	15	66.7
Ferndale city (pt.)	5 249	6.5	4 908	61.1	4 843	57.4	79	26.6	304	18.8	1 403	57.6	1 018	48.7	290	88.6
Lummi Island division	610	6.6	570	46.8	566	63.1	–	–	–	–	157	62.4	138	62.3	12	100.0
Lummi Reservation division	3 164	4.4	3 026	77.6	2 850	49.2	28	35.7	108	17.6	809	44.4	649	38.2	104	71.2
Lynden division	10 203	10.4	9 146	61.4	9 362	48.6	96	32.3	640	38.4	2 773	51.8	2 482	49.9	243	71.6
Lynden city	5 709	10.6	5 101	59.4	5 275	53.1	45	53.3	317	40.4	1 582	47.2	1 425	45.1	140	67.9
Point Roberts division	916	62.1	347	25.4	894	62.2	10	–	162	45.7	306	19.3	261	18.8	17	58.8
Sumas division	6 012	7.1	5 588	66.7	5 478	38.4	57	15.8	310	25.2	1 552	53.0	1 358	53.5	135	55.6
Everson city (pt.)	870	7.7	803	63.5	800	53.8	9	100.0	66	27.3	239	47.3	198	48.0	34	47.1
Nooksack city	577	3.1	559	64.9	515	39.8	9	–	12	41.7	135	67.4	120	66.7	13	84.6
Sumas city	751	11.6	664	64.3	681	49.5	2	–	33	36.4	198	52.5	162	48.1	32	75.0
Whitman County	38 775	6.9	36 111	55.0	36 800	62.1	195	51.3	2 786	33.0	7 585	47.2	6 644	44.3	697	76.9
Colfax-Palouse division	5 026	2.5	4 901	58.2	4 697	37.5	20	40.0	147	36.1	1 407	43.5	1 287	42.3	85	60.0
Colfax city	2 713	3.7	2 612	61.4	2 558	36.4	12	–	103	33.0	723	42.3	650	40.3	56	62.5
Palouse city	873	1.6	859	45.1	811	44.9	4	100.0	9	22.2	258	42.2	228	42.1	20	55.0
La Crosse division	1 068	.7	1 061	78.5	992	22.6	–	–	9	77.8	323	48.0	301	47.5	15	33.3
La Crosse town	333	–	333	79.6	312	19.6	–	–	7	71.4	96	44.8	92	42.4	4	100.0
Pullman division	25 834	9.4	23 402	49.9	24 685	75.9	150	52.0	2 528	32.7	3 850	50.1	3 284	46.6	432	83.6
Albion town	631	3.8	607	45.5	577	62.4	–	–	27	14.8	177	42.4	155	37.4	20	75.0
Pullman city	23 479	10.2	21 093	49.6	22 514	79.0	150	52.0	2 424	33.3	3 159	50.9	2 673	47.3	374	82.4
Rock Lake division	1 877	2.5	1 830	73.5	1 757	28.6	15	53.3	46	28.3	571	42.2	523	41.5	32	56.3
Endicott town	321	5.0	305	67.9	299	32.8	–	–	27	14.8	92	47.8	80	46.3	12	58.3
Lamont town	92	–	92	60.9	89	32.6	–	–	–	–	26	69.2	24	75.0	–	–
St. John town	500	5.2	474	72.4	471	30.4	6	50.0	5	100.0	161	29.8	147	25.2	12	75.0
Rosalia division	1 062	.8	1 054	64.9	989	33.0	2	100.0	6	–	296	41.6	270	37.8	22	86.4
Malden town	191	1.0	189	53.4	174	46.6	–	–	–	–	49	49.0	41	46.3	8	62.5
Rosalia town	533	.6	530	72.5	494	37.9	2	100.0	6	–	140	48.6	124	41.9	14	100.0

TIPSII [UPF] GPH5 CENSUS90 72583600 05/07/92 9:59 AM MACHINE: C DATA:CENSUS90S*PH5TIPSDA53. 04/04/92 04:51:50 TAPE: NONE FRAME: 12
TSF:CENSUS90*92. 04/04/92 04:52:13 UTF:CENSUS90*93. 04/04/92 04:52:14 META:CENSUS90S*PH5TABLES53. 04/04/92 04:58:18

Table 1. **Selected Social Characteristics: 1990**—Con.

[Data based on sample and subject to sampling variability, see text. For definitions of terms and meanings of symbols, see text]

State County County Subdivision Place	All persons				Persons 5 years and over		Persons who speak a language other than English at home				Family households					
			Native				Persons 5 to 17 years		Persons 18 years and over				Married-couple family		Female householder, no husband present	
	Total	Percent foreign born	Total	Percent born in State of residence	Total	Percent living in different house in 1985	Total	Percent who do not speak English "very well"	Total	Percent who do not speak English "very well"	Total	Percent with own children under 18 years	Total	Percent with own children under 18 years	Total	Percent with own children under 18 years
Whitman County—Con.																
Steptoe division	1 907	1.4	1 881	65.3	1 792	38.8	2	–	19	63.2	562	47.2	495	44.4	44	70.5
Farmington town	124	1.6	122	41.8	116	45.7	–	–	–	–	35	40.0	31	32.3	2	100.0
Garfield town	564	1.6	555	52.1	522	38.5	2	–	7	–	162	43.2	142	38.0	12	100.0
Oakesdale town	328	1.8	322	70.8	314	36.0	–	–	4	100.0	99	58.6	78	57.7	21	61.9
Tekoa division	923	1.0	914	66.7	877	33.5	4	50.0	13	23.1	253	44.7	208	35.1	35	88.6
Tekoa city	767	.9	760	64.2	726	34.8	4	50.0	8	37.5	201	48.3	157	36.3	34	91.2
Uniontown division	1 078	.9	1 068	57.6	1 011	31.4	2	100.0	18	22.2	323	43.3	276	40.2	32	62.5
Colton town	310	1.3	306	56.2	299	30.4	–	–	6	–	86	55.8	73	57.5	10	50.0
Uniontown town	271	1.5	267	51.7	255	32.2	2	100.0	12	33.3	84	44.0	66	36.4	16	68.8
Yakima County	188 823	10.8	168 423	61.6	172 228	48.4	11 146	43.7	26 778	51.9	48 609	51.9	38 711	48.9	7 055	68.6
Mabton division	2 457	24.5	1 854	64.3	2 207	48.7	500	41.6	875	48.0	547	61.8	410	61.5	90	56.7
Grandview city (pt.)	–	–	–	–	–	–	–	–	–	–	–	–	–	–	–	–
Mabton town	1 482	31.8	1 010	65.8	1 330	55.3	378	31.5	592	48.6	314	65.6	232	66.8	63	69.8
Northeast Yakima division	5 715	7.6	5 281	64.6	5 271	38.9	193	40.4	539	36.9	1 609	51.0	1 370	47.5	145	68.3
Moxee city	845	11.5	748	62.3	789	42.2	52	32.7	116	40.5	221	57.9	153	58.2	36	61.1
Union Gap city (pt.)	–	–	–	–	–	–	–	–	–	–	–	–	–	–	–	–
Yakima city (pt.)	–	–	–	–	–	–	–	–	–	–	–	–	–	–	–	–
Northwest Yakima division	6 332	4.0	6 080	61.5	5 928	37.0	90	35.6	287	38.7	1 831	50.0	1 650	48.7	124	62.1
Naches town	586	.3	584	57.7	531	39.9	–	–	6	–	165	53.3	135	45.2	26	88.5
Southwest Yakima division	–	–	–	–	–	–	–	–	–	–	–	–	–	–	–	–
South Yakima division	4 088	14.0	3 514	68.0	3 700	46.1	431	34.1	811	54.1	803	55.0	488	46.9	223	67.3
Satus CDP	1 257	32.5	848	46.5	1 131	53.7	333	34.8	473	60.3	124	53.2	49	53.1	57	57.9
Union Gap city (pt.)	95	–	95	27.4	95	30.5	–	–	–	–	26	–	20	–	6	–
White Swan CDP (pt.)	1 887	4.4	1 804	76.3	1 665	55.4	78	14.1	221	28.5	435	64.1	219	50.7	147	79.6
Sunnyside division	38 225	16.3	31 984	61.3	34 407	46.4	4 366	44.7	8 851	53.3	9 556	56.1	7 664	54.1	1 237	68.5
Grandview city (pt.)	7 169	16.0	6 025	57.1	6 390	51.5	888	49.8	1 789	56.1	1 750	59.6	1 282	60.0	313	60.7
Granger town	2 053	16.2	1 720	61.2	1 819	39.0	399	26.6	753	49.1	459	63.6	354	61.6	84	78.6
Sunnyside city	11 238	22.4	8 721	59.7	9 979	50.6	1 752	46.5	3 381	55.6	2 646	60.0	1 944	57.4	512	68.0
Zillah city	1 911	8.7	1 744	62.2	1 742	43.9	80	52.5	185	67.0	527	60.2	436	54.4	74	89.2
Toppenish-Wapato division	22 863	19.4	18 422	70.0	20 486	45.9	2 431	42.5	6 045	53.5	5 403	54.8	3 981	54.5	1 014	62.0
Harrah town	332	10.5	297	63.3	309	38.8	50	6.0	66	54.5	86	50.0	72	51.4	6	33.3
Toppenish city	7 419	27.2	5 404	67.5	6 642	51.2	1 227	41.4	2 540	61.9	1 700	59.1	1 241	61.3	340	62.9
Wapato city	3 795	27.7	2 744	65.8	3 352	50.9	549	47.2	1 245	50.5	847	55.0	586	50.5	206	63.1
White Swan CDP (pt.)	868	6.1	815	74.7	779	41.2	37	–	111	46.8	197	54.8	162	62.3	15	46.7
Yakima division	109 143	7.2	101 288	59.7	100 229	50.8	3 135	45.2	9 370	51.0	28 860	49.9	23 148	46.2	4 222	70.7
Fairview-Sumach CDP	2 745	18.3	2 242	55.5	2 450	64.0	223	69.1	385	67.5	604	58.6	393	53.2	168	86.3
Fruitvale CDP	4 125	7.3	3 822	58.6	3 803	63.0	64	35.9	352	35.8	1 107	41.4	895	36.1	152	70.4
Selah city	5 113	4.2	4 897	62.2	4 696	49.6	100	31.0	303	47.5	1 352	57.8	1 076	55.3	224	74.1
South Broadway CDP	2 843	3.1	2 754	53.1	2 638	43.7	57	56.1	199	41.2	742	51.9	481	46.4	192	67.2
Terrace Heights CDP	4 223	3.9	4 059	60.5	3 935	44.4	29	75.9	148	18.9	1 275	44.9	1 154	42.8	107	67.3
Tieton town	682	21.6	535	51.4	632	50.9	53	34.0	123	65.9	178	58.4	143	55.9	28	60.7
Union Gap city (pt.)	2 917	7.6	2 696	56.8	2 665	52.7	106	31.1	376	36.2	815	47.9	587	40.4	154	69.5
West Valley CDP	6 594	2.7	6 415	57.7	6 154	44.0	115	74.8	169	23.7	1 889	54.8	1 629	54.0	221	63.8
Yakima city (pt.)	54 831	8.8	49 987	58.8	49 999	55.9	1 968	42.0	5 931	52.6	13 844	50.2	10 502	45.2	2 442	71.8

TIPSII [UPF] GPH5 CENSUS90 72583600 05/07/92 9:59 AM MACHINE: C DATA:CENSUS90S*PH5TIPSDA53. 04/04/92 04:51:50 TAPE: NONE FRAME: 13
TSF:CENSUS90*92. 04/04/92 04:52:13 UTF:CENSUS90*93. 04/04/92 04:52:14 META:CENSUS90S*PH5TABLES53. 04/04/92 04:58:18

Table 2. Selected Social Characteristics: 1990

[Data based on sample and subject to sampling variability, see text. For definitions of terms and meanings of symbols, see text]

State County Place and [In Selected States] County Subdivision	All persons				Persons 5 years and over		Persons who speak a language other than English at home				Family households					
			Native				Persons 5 to 17 years		Persons 18 years and over				Married-couple family		Female householder, no husband present	
	Total	Percent foreign born	Total	Percent born in State of residence	Total	Percent living in different house in 1985	Total	Percent who do not speak English "very well"	Total	Percent who do not speak English "very well"	Total	Percent with own children under 18 years	Total	Percent with own children under 18 years	Total	Percent with own children under 18 years
The State	**4 866 692**	**6.6**	**4 544 548**	**51.6**	**4 501 879**	**54.1**	**78 267**	**38.4**	**324 906**	**41.6**	**1 276 227**	**49.6**	**1 049 647**	**46.7**	**169 988**	**65.4**
COUNTY																
Adams County	13 603	12.8	11 859	60.4	12 345	43.2	1 336	26.5	2 841	45.5	3 539	54.4	3 059	51.9	342	73.7
Asotin County	17 605	1.2	17 393	28.8	16 286	49.3	50	46.0	319	15.7	5 087	49.2	3 864	43.0	1 032	71.9
Benton County	112 560	5.0	106 902	46.7	103 371	52.5	2 704	36.9	6 794	45.2	30 753	54.3	25 574	50.9	3 912	74.2
Chelan County	52 250	7.0	48 614	58.4	48 178	52.8	1 311	38.1	3 883	56.5	14 326	48.3	11 951	44.1	1 753	71.9
Clallam County	56 464	4.1	54 175	53.1	52 892	54.9	402	33.8	2 148	34.8	15 975	42.2	13 395	36.7	1 962	71.0
Clark County	238 053	3.6	229 376	36.7	219 563	55.1	2 536	41.3	9 736	36.0	64 233	51.8	53 059	49.1	8 437	67.4
Columbia County	4 024	8.5	3 680	61.3	3 801	45.3	110	32.7	354	76.8	1 076	46.6	863	40.1	151	78.1
Cowlitz County	82 119	3.0	79 683	54.3	76 038	46.0	821	34.8	2 565	39.2	22 851	49.9	18 923	45.9	2 894	70.2
Douglas County	26 205	8.6	23 940	60.1	24 181	48.0	652	41.4	2 131	55.7	7 430	50.6	6 437	47.9	700	73.7
Ferry County	6 295	2.2	6 154	58.6	5 812	47.8	60	26.7	265	29.1	1 632	53.0	1 318	48.3	186	75.8
Franklin County	37 473	16.5	31 286	51.7	34 035	54.3	3 322	53.2	6 638	63.0	9 551	56.7	7 603	54.9	1 318	71.0
Garfield County	2 248	1.6	2 213	56.0	2 131	37.7	10	40.0	23	8.7	640	42.3	580	39.7	36	83.3
Grant County	54 758	8.3	50 207	55.0	50 011	50.9	1 888	47.0	6 263	47.8	14 761	52.5	12 386	49.2	1 769	75.9
Grays Harbor County	64 175	2.7	62 462	66.0	59 453	46.5	423	30.0	2 422	27.0	17 512	48.2	14 034	44.1	2 432	68.0
Island County	60 195	5.7	56 785	35.2	55 283	62.5	501	35.7	3 429	29.4	16 805	47.6	14 895	45.2	1 430	66.7
Jefferson County	20 146	3.0	19 547	49.5	19 007	52.0	127	12.6	497	30.2	5 902	39.2	4 999	33.4	641	71.3
King County	1 507 319	9.3	1 366 708	50.4	1 403 306	55.3	25 795	37.8	128 270	43.0	381 807	46.9	310 060	44.9	53 795	58.6
Kitsap County	189 731	4.1	181 996	42.6	174 233	56.2	1 608	30.0	9 439	32.4	50 802	52.7	43 185	50.0	5 807	70.0
Kittitas County	26 725	3.8	25 704	62.6	25 242	58.5	118	20.3	1 102	43.2	6 412	46.1	5 425	42.9	721	66.4
Klickitat County	16 616	4.4	15 890	41.9	15 354	52.2	191	45.0	896	54.0	4 503	49.5	3 796	46.7	502	71.5
Lewis County	59 358	2.2	58 081	59.9	55 085	49.5	518	23.6	1 982	28.9	16 474	49.2	13 725	45.5	1 937	68.5
Lincoln County	8 864	1.3	8 747	67.8	8 318	39.7	27	37.0	241	25.7	2 608	43.4	2 372	41.6	163	65.0
Mason County	38 341	2.9	37 239	54.8	35 858	54.6	275	23.3	1 924	34.8	10 669	43.0	9 170	38.6	977	74.9
Okanogan County	33 350	7.2	30 957	63.6	30 848	47.3	581	37.7	2 468	58.5	9 182	48.5	7 440	44.1	1 179	70.2
Pacific County	18 882	4.4	18 053	47.6	17 675	47.1	232	29.7	869	43.5	5 465	40.0	4 521	35.5	664	65.4
Pend Oreille County	8 915	1.7	8 764	50.7	8 255	45.0	54	53.7	234	38.0	2 492	47.8	2 115	43.5	257	82.1
Pierce County	586 203	6.1	550 609	49.5	538 051	56.0	7 821	40.8	38 244	36.5	152 728	52.4	123 224	49.4	23 108	67.3
San Juan County	10 035	5.4	9 492	39.4	9 457	54.5	91	11.0	323	20.7	2 897	36.0	2 597	33.0	192	62.5
Skagit County	79 555	4.9	75 671	58.4	73 935	49.9	1 174	40.1	3 871	35.1	21 946	46.2	18 493	42.7	2 498	67.3
Skamania County	8 289	1.7	8 144	35.1	7 658	46.3	67	35.8	238	45.4	2 269	50.9	1 892	48.1	229	72.1
Snohomish County	465 642	5.5	439 865	57.6	426 446	56.3	5 172	32.9	23 047	36.7	125 196	52.5	104 710	50.6	15 277	64.1
Spokane County	361 364	3.3	349 551	54.1	334 723	51.5	2 384	29.8	12 610	33.7	94 956	50.4	76 637	46.6	14 461	68.0
Stevens County	30 948	1.7	30 415	56.9	28 682	47.1	162	38.9	746	24.4	8 636	52.3	7 413	48.5	894	77.5
Thurston County	161 238	4.8	153 432	50.7	149 859	55.7	1 915	26.4	7 902	35.0	43 428	51.2	35 965	47.4	5 497	73.2
Wahkiakum County	3 327	3.9	3 196	53.8	3 127	40.0	42	–	153	16.3	932	39.1	818	35.9	32	78.1
Walla Walla County	48 439	6.3	45 377	52.3	45 183	53.3	1 013	37.6	4 063	48.4	12 030	47.2	10 181	44.2	1 429	66.5
Whatcom County	127 780	7.8	117 847	58.6	119 169	54.2	1 433	38.0	6 412	37.4	32 528	48.4	27 613	45.2	3 622	69.2
Whitman County	38 775	6.9	36 111	55.0	36 800	62.1	195	51.3	2 786	33.0	7 585	47.2	6 644	44.3	697	76.9
Yakima County	188 823	10.8	168 423	61.6	172 228	48.4	11 146	43.7	26 778	51.9	48 609	51.9	38 711	48.9	7 055	68.6
PLACE AND COUNTY SUBDIVISION																
Aberdeen city, Grays Harbor County	16 565	4.0	15 896	66.8	15 241	49.2	125	21.6	911	24.9	4 191	49.7	3 249	44.5	702	72.8
Airway Heights city, Spokane County	1 971	6.3	1 847	40.7	1 770	62.8	17	–	139	33.1	551	57.7	423	50.6	104	83.7
Albion town, Whitman County	631	3.8	607	45.5	577	62.4	–	–	27	14.8	177	42.4	155	37.4	20	75.0
Alderwood Manor-Bothell North CDP, Snohomish County	22 928	5.8	21 607	58.0	20 795	57.9	356	43.8	1 157	42.1	6 269	56.3	5 488	55.6	563	59.9
Algona city, King County	1 694	3.7	1 632	57.7	1 540	51.6	21	52.4	84	39.3	434	55.5	336	56.3	58	55.2
Allyn-Grapeview CDP, Mason County	1 541	2.1	1 508	44.3	1 444	68.0	15	–	80	28.8	487	36.8	457	37.2	24	37.5
Almira town, Lincoln County	304	–	304	66.8	274	45.3	–	–	–	–	84	42.9	80	40.0	2	100.0
Anacortes city, Skagit County	11 451	4.2	10 967	46.8	10 731	52.4	86	44.2	343	41.4	3 384	40.7	2 823	35.6	436	65.6
Arlington city, Snohomish County	4 003	2.2	3 914	59.1	3 757	57.5	22	45.5	94	42.6	1 107	57.5	927	53.4	167	77.2
Artondale CDP, Pierce County	7 141	3.3	6 903	55.2	6 583	57.4	72	52.8	217	20.3	2 053	60.6	1 788	58.8	213	74.2
Asotin city, Asotin County	981	1.1	970	32.4	921	45.3	–	–	11	18.2	291	56.7	235	50.2	49	95.9
Auburn city, King County	33 102	5.0	31 463	53.0	30 330	63.0	457	28.7	1 602	42.6	8 617	52.0	6 498	47.1	1 611	68.5
Ault Field CDP, Island County	3 795	7.1	3 524	9.2	3 577	95.6	4	–	444	30.2	293	78.2	286	77.6	7	100.0
Bangor Trident Base CDP, Kitsap County	3 702	3.6	3 568	15.2	3 000	90.8	59	–	254	35.4	808	85.5	753	85.4	42	100.0
Battle Ground city, Clark County	3 758	2.4	3 668	40.7	3 354	58.3	53	71.7	209	10.5	972	59.7	717	58.0	194	65.5
Beaux Arts Village town, King County	299	6.0	281	46.3	278	34.9	3	–	4	–	92	40.2	90	38.9	2	100.0
Bellevue city, King County	86 878	13.3	75 330	43.0	81 916	55.8	2 216	35.7	8 886	46.1	23 520	42.4	19 898	40.4	2 849	56.6
Bellingham city, Whatcom County	52 278	7.1	48 562	56.2	49 452	63.3	488	31.6	2 841	39.7	11 624	46.8	9 314	42.0	1 838	69.5
Benton City city, Benton County	1 806	9.6	1 633	48.9	1 648	54.6	50	38.0	118	69.5	448	61.8	356	56.7	65	89.2
Bingen city, Klickitat County	650	6.8	606	26.9	606	56.4	–	–	42	52.4	168	46.4	121	28.9	35	100.0
Birch Bay CDP, Whatcom County	2 656	17.1	2 202	44.0	2 520	60.4	30	26.7	121	53.7	838	36.0	746	31.8	64	79.7
Black Diamond city, King County	1 422	2.3	1 389	63.4	1 293	49.8	–	–	35	51.4	381	57.5	322	53.7	42	83.3
Blaine city, Whatcom County	2 489	16.8	2 071	50.5	2 347	51.6	33	9.1	132	25.0	641	48.4	529	44.8	90	62.2
Bonney Lake city, Pierce County	7 494	1.6	7 376	58.8	6 760	48.0	43	44.2	100	43.0	1 999	60.8	1 687	57.7	242	77.3
Bothell city	12 362	6.4	11 566	54.2	11 436	57.3	64	59.4	706	31.0	3 369	45.3	2 858	45.6	366	46.7
King County	11 986	6.3	11 230	54.7	11 079	56.7	64	59.4	677	31.3	3 252	44.9	2 741	45.1	366	46.7
Snohomish County	376	10.6	336	36.9	357	75.9	–	–	29	24.1	117	57.3	117	57.3	–	–

TIPSII [UPF] GPH5 CENSUS90 72583600 05/07/92 9:59 AM MACHINE: C DATA:CENSUS90S*PH5TIPSDA53. 04/04/92 04:51:50 TAPE: NONE FRAME: 14
TSF:CENSUS90*92. 04/04/92 04:52:13 UTF:CENSUS90*93. 04/04/92 04:52:14 META:CENSUS90S*PH5TABLES53. 04/04/92 04:58:18

Table 2. **Selected Social Characteristics: 1990**—Con.

[Data based on sample and subject to sampling variability, see text. For definitions of terms and meanings of symbols, see text]

State County Place and [In Selected States] County Subdivision	All persons				Persons 5 years and over		Persons who speak a language other than English at home				Family households					
			Native				Persons 5 to 17 years		Persons 18 years and over				Married-couple family		Female householder, no husband present	
	Total	Percent foreign born	Total	Percent born in State of residence	Total	Percent living in different house in 1985	Total	Percent who do not speak English "very well"	Total	Percent who do not speak English "very well"	Total	Percent with own children under 18 years	Total	Percent with own children under 18 years	Total	Percent with own children under 18 years
PLACE AND COUNTY SUBDIVISION—Con.																
Bremerton city, Kitsap County	38 250	4.6	36 478	34.6	34 671	66.3	304	15.1	2 487	35.2	8 985	51.5	7 088	47.3	1 566	71.6
Brewster city, Okanogan County	1 633	23.8	1 244	57.1	1 483	50.5	122	32.0	379	63.6	400	54.0	294	51.4	72	70.8
Bridgeport town, Douglas County	1 498	25.3	1 119	51.1	1 369	56.4	145	49.0	339	72.3	385	52.2	312	48.1	56	83.9
Brier city, Snohomish County	5 633	6.5	5 265	62.1	5 023	54.0	103	14.6	292	22.6	1 590	56.7	1 425	56.4	123	52.8
Brush Prairie CDP, Clark County	2 650	.9	2 625	40.4	2 452	47.1	23	26.1	51	33.3	733	52.1	677	52.4	49	55.1
Bryn Mawr-Skyway CDP, King County	12 514	8.7	11 425	54.9	11 670	46.1	252	25.0	1 271	43.4	3 338	43.9	2 554	40.1	563	59.5
Buckley city, Pierce County	3 517	2.7	3 422	53.6	3 271	50.7	10	–	78	12.8	787	56.0	614	52.0	143	74.8
Bucoda town, Thurston County	567	.4	565	65.1	529	56.0	–	–	5	–	138	65.9	95	65.3	37	73.0
Burbank CDP, Walla Walla County	1 695	1.9	1 662	51.7	1 551	56.8	7	–	75	41.3	476	50.6	399	55.1	49	12.2
Burien CDP, King County	25 089	7.5	23 219	55.2	23 630	50.1	380	40.3	1 726	31.1	6 685	42.1	5 098	37.9	1 222	57.9
Burlington city, Skagit County	4 349	6.6	4 064	59.7	4 005	52.8	140	49.3	331	41.7	1 124	50.4	840	48.7	219	53.4
Camas city, Clark County	6 442	2.9	6 258	39.2	6 012	49.7	52	38.5	158	32.9	1 729	49.0	1 393	45.1	260	63.5
Carbonado town, Pierce County	485	.6	482	68.3	424	32.1	3	100.0	4	–	123	54.5	107	56.1	11	45.5
Carnation city, King County	1 243	9.0	1 131	62.2	1 126	52.3	46	37.0	70	50.0	311	68.2	244	69.3	51	72.5
Carson River Valley CDP, Skamania County	1 758	1.5	1 731	33.0	1 635	46.8	–	–	14	50.0	496	51.4	422	49.3	54	63.0
Cascade-Fairwood CDP, King County	30 107	6.9	28 028	50.2	27 751	51.4	578	23.2	1 959	39.1	8 280	54.0	7 198	52.5	798	67.5
Cascade Park East CDP, Clark County	6 996	8.8	6 379	23.3	6 436	80.3	193	40.4	584	37.5	1 971	48.6	1 751	47.9	134	70.1
Cascade Park West CDP, Clark County	6 656	6.9	6 197	24.5	6 216	64.1	129	38.0	631	46.4	1 725	55.8	1 442	51.8	220	83.6
Cascade Valley CDP, Grant County	1 409	2.6	1 372	59.8	1 276	52.7	8	–	70	21.4	368	56.8	294	48.0	58	100.0
Cashmere city, Chelan County	2 544	3.8	2 448	56.3	2 348	49.4	36	44.4	110	46.4	686	51.9	565	46.5	96	82.3
Castle Rock city, Cowlitz County	2 067	1.1	2 044	58.6	1 877	56.3	7	28.6	42	14.3	560	54.1	410	49.8	104	70.2
Cathan CDP, Snohomish County	533	2.3	521	67.2	496	37.5	–	–	26	23.1	153	52.3	139	55.4	14	21.4
Cathlamet town, Wahkiakum County	489	3.3	473	57.7	458	46.9	–	–	17	35.3	117	47.9	93	40.9	14	85.7
Centralia city, Lewis County	12 276	3.1	11 900	60.8	11 312	55.6	97	36.1	496	47.0	3 194	51.8	2 504	45.2	541	77.6
Central Park CDP, Grays Harbor County	2 669	2.4	2 606	68.4	2 491	37.8	44	45.5	60	21.7	821	45.7	714	43.8	70	61.4
Chehalis city, Lewis County	6 527	3.0	6 328	56.8	6 054	51.6	82	30.5	222	36.5	1 699	52.1	1 329	49.1	267	68.5
Chehalis Village CDP, Grays Harbor County	262	–	262	83.2	220	85.0	3	–	3	–	67	89.6	32	93.8	28	82.1
Chelan city, Chelan County	2 969	6.7	2 770	54.9	2 764	68.3	109	47.7	205	38.0	799	44.9	623	39.8	122	59.0
Cheney city, Spokane County	7 723	7.3	7 159	55.9	7 313	70.7	36	25.0	738	44.6	1 406	54.7	1 066	50.0	310	73.9
Chewelah city, Stevens County	1 945	2.6	1 894	57.5	1 813	49.8	9	–	49	16.3	508	50.2	410	44.4	80	71.3
Clarkston city, Asotin County	6 753	1.5	6 653	27.0	6 169	58.4	24	79.2	163	13.5	1 764	51.8	1 206	40.6	466	78.1
Clarkston Heights-Vineland CDP, Asotin County	2 832	1.4	2 793	29.5	2 658	42.1	4	100.0	23	47.8	889	44.5	728	43.3	124	51.6
Cle Elum city, Kittitas County	1 778	4.4	1 700	64.6	1 657	48.6	4	–	49	24.5	453	42.4	361	39.3	69	62.3
Clinton CDP, Island County	1 579	5.2	1 497	45.7	1 492	60.3	–	–	42	–	463	38.2	402	34.3	22	68.2
Clyde Hill town, King County	2 972	9.7	2 684	49.6	2 847	33.4	53	67.9	214	28.5	928	39.2	873	40.1	50	28.0
Colfax city, Whitman County	2 713	3.7	2 612	61.4	2 558	36.4	12	–	103	33.0	723	42.3	650	40.3	56	62.5
College Place city, Walla Walla County	6 308	8.1	5 797	36.3	5 912	65.7	144	22.2	683	39.4	1 496	42.7	1 266	40.4	170	61.2
Colton town, Whitman County	310	1.3	306	56.2	299	30.4	–	–	6	–	86	55.8	73	57.5	10	50.0
Colville city, Stevens County	4 360	1.2	4 307	55.4	4 028	57.4	22	100.0	118	52.5	1 171	51.8	981	45.7	169	81.1
Conconully town, Okanogan County	154	9.1	140	57.9	154	63.0	–	–	7	28.6	48	25.0	43	16.3	3	100.0
Concrete town, Skagit County	747	2.1	731	60.9	697	56.5	–	–	7	28.6	197	54.3	165	49.7	26	80.8
Connell city, Franklin County	1 999	18.8	1 623	58.9	1 812	51.2	228	20.6	376	49.7	521	64.5	423	60.0	60	73.3
Cosmopolis city, Grays Harbor County	1 372	1.8	1 347	71.4	1 296	30.2	12	–	68	8.8	408	42.2	345	36.5	51	80.4
Coulee City town, Grant County	546	1.3	539	62.3	509	41.5	–	–	2	–	162	44.4	135	38.5	15	66.7
Coulee Dam town	1 034	2.2	1 011	55.7	981	44.0	–	–	24	41.7	314	44.3	257	36.2	53	79.2
Douglas County	206	.5	205	42.0	193	43.5	–	–	4	–	59	42.4	51	35.3	6	83.3
Grant County	–	–	–	–	–	–	–	–	–	–	–	–	–	–	–	–
Okanogan County	828	2.7	806	59.2	788	44.2	–	–	20	50.0	255	44.7	206	36.4	47	78.7
Country Homes CDP, Spokane County	5 126	2.8	4 983	49.6	4 826	61.7	22	59.1	155	23.9	1 258	44.6	1 034	38.4	193	76.2
Coupeville town, Island County	1 377	4.2	1 319	28.4	1 298	62.2	21	–	68	41.2	346	47.7	293	43.7	45	68.9
Covington-Sawyer-Wilderness CDP, King County	24 321	2.1	23 817	51.2	21 941	53.3	250	61.6	726	30.7	6 700	60.6	5 928	60.2	553	66.2
Creston town, Lincoln County	239	–	239	79.1	221	32.1	–	–	–	–	68	45.6	50	44.0	18	50.0
Cusick town, Pend Oreille County	223	–	223	57.8	194	50.0	–	–	–	–	61	67.2	38	57.9	16	75.0
Darrington town, Snohomish County	1 041	1.0	1 031	62.5	976	34.5	–	–	15	13.3	287	46.7	231	42.4	25	84.0
Davenport city, Lincoln County	1 502	1.0	1 487	62.9	1 414	52.6	4	–	65	26.2	395	47.1	348	43.1	40	77.5
Dayton city, Columbia County	2 509	8.1	2 306	58.6	2 362	50.8	74	25.7	183	68.9	659	50.8	515	42.7	108	84.3
Deer Park city, Spokane County	2 278	1.3	2 248	59.3	2 051	47.4	15	53.3	32	21.9	612	54.7	468	48.1	115	73.9
Des Moines city, King County	17 283	6.0	16 245	50.5	16 108	65.1	174	64.4	1 165	35.6	4 319	45.3	3 239	39.2	823	66.7
Dishman CDP, Spokane County	9 671	2.7	9 412	53.1	8 987	51.4	39	12.8	303	13.5	2 663	46.5	2 158	44.9	405	54.6
DuPont city, Pierce County	587	9.9	529	27.2	522	63.6	10	20.0	89	32.6	164	49.4	146	45.9	16	87.5
Duvall city, King County	2 770	3.3	2 679	58.1	2 404	70.2	4	50.0	71	29.6	785	62.3	687	60.0	81	81.5
Eastgate CDP, King County	4 434	6.6	4 142	48.5	4 109	46.4	67	46.3	241	31.5	1 270	43.0	1 031	43.4	192	27.1
East Hill-Meridian CDP, King County	42 696	5.9	40 179	52.3	38 620	57.9	865	36.9	2 334	41.3	11 752	58.0	10 032	55.8	1 265	72.0
East Port Orchard CDP, Kitsap County	5 409	4.5	5 163	43.4	4 992	54.3	26	23.1	281	39.5	1 404	58.5	1 132	54.9	212	75.9
East Renton Highlands CDP, King County	13 218	2.5	12 883	58.8	12 336	37.8	122	32.8	461	29.1	3 731	46.6	3 345	46.9	273	41.8
East Wenatchee city, Douglas County	2 701	3.7	2 600	56.8	2 482	59.0	27	40.7	151	63.6	755	50.3	537	42.5	171	77.2

TIPSII [UPF] GPH5 CENSUS90 72583600 05/07/92 9:59 AM MACHINE: C DATA:CENSUS90S*PH5TIPSDA53. 04/04/92 04:51:50 TAPE: NONE FRAME: 15
TSF:CENSUS90*92. 04/04/92 04:52:13 UTF:CENSUS90*93. 04/04/92 04:52:14 META:CENSUS90S*PH5TABLES53. 04/04/92 04:58:18

Table 2. Selected Social Characteristics: 1990—Con.

[Data based on sample and subject to sampling variability, see text. For definitions of terms and meanings of symbols, see text]

State County Place and [In Selected States] County Subdivision	All persons				Persons 5 years and over		Persons who speak a language other than English at home				Family households					
			Native				Persons 5 to 17 years		Persons 18 years and over				Married-couple family		Female householder, no husband present	
	Total	Percent foreign born	Total	Percent born in State of residence	Total	Percent living in different house in 1985	Total	Percent who do not speak English "very well"	Total	Percent who do not speak English "very well"	Total	Percent with own children under 18 years	Total	Percent with own children under 18 years	Total	Percent with own children under 18 years
PLACE AND COUNTY SUBDIVISION—Con.																
East Wenatchee Bench CDP, Douglas County	12 539	4.0	12 038	60.6	11 620	46.9	114	31.6	543	31.1	3 676	52.0	3 273	49.2	300	78.3
Eatonville town, Pierce County	1 374	2.0	1 347	58.1	1 266	55.9	6	66.7	30	26.7	347	52.7	289	48.8	46	71.7
Edgewood-North Hill CDP, Pierce County	9 120	3.2	8 831	62.4	8 509	42.0	49	42.9	240	15.0	2 646	47.0	2 251	45.1	281	62.6
Edmonds city, Snohomish County	30 744	8.1	28 254	54.3	28 920	47.1	297	43.8	1 885	40.3	8 696	39.5	7 420	37.6	955	52.8
Electric City town, Grant County	911	2.0	893	50.4	865	33.8	2	–	17	52.9	277	45.8	246	42.3	18	83.3
Elk Plain CDP, Pierce County	12 197	5.1	11 573	50.4	11 188	53.6	67	64.2	659	34.3	3 360	60.2	2 795	57.4	436	78.0
Ellensburg city, Kittitas County	12 361	4.6	11 787	61.5	11 770	74.5	26	53.8	687	43.5	2 212	48.2	1 740	44.4	399	62.9
Ellsworth North CDP, Clark County	5 796	5.6	5 474	37.4	5 299	42.9	163	27.6	353	34.6	1 574	57.4	1 310	55.6	198	67.2
Ellsworth South CDP, Clark County	4 423	8.4	4 050	33.4	4 115	53.0	66	40.9	304	27.6	1 281	44.0	1 134	43.1	103	48.5
Elma city, Grays Harbor County	3 011	4.0	2 890	62.7	2 751	57.0	63	33.3	123	29.3	750	57.6	550	50.5	158	81.6
Elmer City town, Okanogan County	292	.7	290	68.6	266	45.1	–	–	1	–	86	45.3	62	38.7	18	72.2
Endicott town, Whitman County	321	5.0	305	67.9	299	32.8	–	–	27	14.8	92	47.8	80	46.3	12	58.3
Entiat city, Chelan County	488	2.9	474	50.4	433	43.9	–	–	13	15.4	129	62.8	88	58.0	26	69.2
Enumclaw city, King County	7 227	4.2	6 926	59.1	6 668	53.9	105	5.7	279	46.6	1 915	50.9	1 533	47.2	280	66.8
Ephrata city, Grant County	5 349	1.6	5 263	61.2	4 949	43.6	33	24.2	164	40.9	1 520	49.7	1 282	47.0	229	63.3
Erlands Point-Kitsap Lake CDP, Kitsap County	2 764	3.4	2 669	46.2	2 561	46.6	8	100.0	119	28.6	749	45.7	581	37.7	130	70.8
Esperance CDP, Snohomish County	11 236	6.6	10 496	58.0	10 479	45.6	109	18.3	614	31.6	3 129	44.1	2 652	42.5	362	52.8
Everett city, Snohomish County	69 961	6.4	65 503	57.2	63 935	60.3	938	39.7	4 325	39.3	17 658	51.0	13 264	46.3	3 329	67.6
Evergreen CDP, Clark County	11 249	3.2	10 892	32.9	10 254	64.6	185	46.5	492	35.2	3 102	60.3	2 544	57.2	397	74.1
Everson city, Whatcom County	1 490	10.2	1 338	65.8	1 331	58.5	68	73.5	126	50.0	399	57.4	339	58.1	49	53.1
Fairchild AFB CDP, Spokane County	4 854	4.7	4 628	18.2	4 069	89.0	32	56.3	325	21.8	1 125	78.8	1 077	77.9	25	100.0
Fairfield town, Spokane County	436	.5	434	65.0	397	39.8	–	–	4	50.0	130	39.2	114	37.7	16	50.0
Fairview-Sumach CDP, Yakima County	2 745	18.3	2 242	55.5	2 450	64.0	223	69.1	385	67.5	604	58.6	393	53.2	168	86.3
Fairwood CDP, Spokane County	5 807	3.8	5 587	50.0	5 501	51.5	22	–	173	28.3	1 697	53.5	1 545	51.7	144	75.7
Fall City CDP, King County	1 588	1.3	1 568	65.5	1 454	44.6	–	–	25	24.0	454	48.5	405	46.7	43	72.1
Farmington town, Whitman County	124	1.6	122	41.8	116	45.7	–	–	–	–	35	40.0	31	32.3	2	100.0
Federal Way CDP, King County	67 554	7.9	62 184	47.6	61 877	63.6	1 172	32.6	5 037	41.1	17 887	53.7	14 650	50.9	2 446	69.5
Felida CDP, Clark County	3 109	2.4	3 034	35.6	2 880	50.8	46	45.7	42	59.5	917	53.1	839	52.6	53	64.2
Ferndale city, Whatcom County	5 398	6.3	5 057	61.8	4 959	57.9	79	26.6	304	18.8	1 425	57.9	1 040	49.3	290	88.6
Fife city, Pierce County	3 864	6.8	3 603	56.8	3 564	72.9	16	18.8	324	50.6	949	48.2	646	43.3	203	72.9
Finley CDP, Benton County	4 897	2.4	4 780	57.8	4 574	44.3	49	49.0	80	12.5	1 400	55.4	1 155	51.2	167	83.8
Fircrest town, Pierce County	5 258	5.5	4 967	57.8	4 950	43.1	5	–	285	25.6	1 599	33.6	1 378	30.2	199	56.3
Five Corners CDP, Clark County	6 776	2.6	6 599	38.0	6 248	57.6	82	80.5	201	30.3	1 842	57.5	1 552	56.2	175	65.1
Fords Prairie CDP, Lewis County	2 305	3.4	2 227	56.0	2 166	52.2	16	–	61	31.1	723	41.9	574	37.1	90	66.7
Forks city, Clallam County	2 862	4.7	2 727	60.6	2 619	56.4	27	18.5	181	49.7	661	58.1	560	55.7	61	75.4
Fort Lewis CDP, Pierce County	22 224	4.8	21 147	9.7	19 861	94.5	401	28.2	2 358	33.2	3 473	86.8	3 226	86.0	190	97.4
Fox Island CDP, Pierce County	1 984	1.3	1 959	59.5	1 847	50.9	–	–	49	16.3	579	44.0	535	41.7	29	79.3
Frederickson CDP, Pierce County	3 502	3.7	3 371	46.5	3 247	49.2	15	–	90	31.1	930	51.6	838	50.8	62	38.7
Freeland CDP, Island County	1 205	5.6	1 138	44.1	1 149	51.9	–	–	42	–	348	32.8	299	33.1	26	23.1
Friday Harbor town, San Juan County	1 492	4.0	1 432	39.8	1 398	62.2	–	–	54	31.5	352	43.8	298	38.6	40	77.5
Fruitvale CDP, Yakima County	4 125	7.3	3 822	58.6	3 803	63.0	64	35.9	352	35.8	1 107	41.4	895	36.1	152	70.4
Garfield town, Whitman County	564	1.6	555	52.1	522	38.5	2	–	7	–	162	43.2	142	38.0	12	100.0
Garrett CDP, Walla Walla County	999	5.1	948	49.5	958	39.6	–	–	99	51.5	276	38.8	256	39.5	16	37.5
George town, Grant County	300	14.7	256	49.2	283	52.3	17	29.4	55	85.5	78	51.3	70	52.9	3	100.0
Gig Harbor city, Pierce County	3 126	5.3	2 961	46.7	2 954	57.3	21	38.1	108	22.2	883	34.9	803	32.3	69	55.1
Gold Bar town, Snohomish County	1 088	.9	1 078	53.3	977	62.6	6	–	15	20.0	312	51.0	255	45.5	40	75.0
Goldendale city, Klickitat County	3 319	1.0	3 287	51.0	3 040	60.3	21	–	95	21.1	806	46.4	620	42.6	152	58.6
Grand Coulee city, Grant County	984	1.4	970	49.1	913	51.9	–	–	19	10.5	262	40.1	215	32.1	38	89.5
Grand Mound CDP, Thurston County	1 522	2.9	1 478	62.2	1 386	43.4	–	–	119	57.1	405	52.6	308	57.8	45	48.9
Grandview city, Yakima County	7 169	16.0	6 025	57.1	6 390	51.5	888	49.8	1 789	56.1	1 750	59.6	1 282	60.0	313	60.7
Granger town, Yakima County	2 053	16.2	1 720	61.2	1 819	39.0	399	26.6	753	49.1	459	63.6	354	61.6	84	78.6
Granite Falls town, Snohomish County	1 061	1.3	1 047	57.9	970	54.8	2	–	26	–	265	52.8	201	50.2	53	62.3
Green Acres CDP, Spokane County	4 626	1.8	4 544	55.3	4 269	44.9	9	–	81	14.8	1 239	50.8	1 009	48.4	161	68.3
Hadlock-Irondale CDP, Jefferson County	2 742	4.3	2 624	52.5	2 557	62.3	43	–	107	30.8	814	43.0	649	31.6	102	80.4
Hamilton town, Skagit County	218	3.7	210	58.6	183	42.6	–	–	17	–	54	53.7	47	51.1	2	–
Harbour Pointe CDP, Snohomish County	9 107	8.5	8 337	50.7	8 335	63.4	274	17.5	615	49.1	2 623	56.7	2 451	55.7	131	67.9
Harrah town, Yakima County	332	10.5	297	63.3	309	38.8	50	6.0	66	54.5	86	50.0	72	51.4	6	33.3
Harrington city, Lincoln County	458	2.2	448	64.5	425	37.2	–	–	5	–	130	43.8	120	42.5	5	60.0
Hartline town, Grant County	188	1.1	186	78.5	179	12.8	–	–	–	–	57	29.8	45	33.3	8	–
Hatton town, Adams County	62	6.5	58	69.0	56	33.9	3	100.0	7	42.9	20	35.0	16	25.0	4	75.0
Hazel Dell North CDP, Clark County	6 924	1.6	6 816	32.3	6 338	66.5	49	20.4	180	20.0	1 915	47.5	1 362	42.7	414	61.8
Hazel Dell South CDP, Clark County	5 796	3.8	5 577	34.3	5 460	60.2	41	46.3	172	34.3	1 606	41.7	1 296	38.2	231	61.5
Highland CDP, Benton County	3 656	1.2	3 612	42.6	3 368	42.2	66	25.8	112	41.1	1 060	60.3	986	60.6	58	56.9
Hoquiam city, Grays Harbor County	8 972	3.0	8 704	68.4	8 312	44.1	53	41.5	392	32.9	2 333	51.7	1 746	46.3	444	67.1
Hunts Point town, King County	512	4.1	491	48.7	482	42.1	3	–	22	27.3	155	44.5	149	45.0	4	50.0
Ilwaco city, Pacific County	830	3.0	805	28.1	768	59.2	–	–	30	10.0	240	46.7	205	43.4	30	66.7
Inchelium CDP, Ferry County	392	–	392	86.5	355	41.4	–	–	4	–	98	46.9	74	47.3	14	42.9
Index town, Snohomish County	129	7.0	120	54.2	124	47.6	–	–	5	–	23	34.8	12	–	11	72.7

TIPSII [UPF] GPH5 CENSUS90 72583600 05/07/92 9:59 AM MACHINE: C DATA:CENSUS90S*PH5TIPSDA53. 04/04/92 04:51:50 TAPE: NONE FRAME: 16
TSF:CENSUS90*92. 04/04/92 04:52:13 UTF:CENSUS90*93. 04/04/92 04:52:14 META:CENSUS90S*PH5TABLES53. 04/04/92 04:58:18

Table 2. Selected Social Characteristics: 1990—Con.

[Data based on sample and subject to sampling variability, see text. For definitions of terms and meanings of symbols, see text]

State County Place and [In Selected States] County Subdivision	All persons				Persons 5 years and over		Persons who speak a language other than English at home				Family households					
			Native				Persons 5 to 17 years		Persons 18 years and over				Married-couple family		Female householder, no husband present	
	Total	Percent foreign born	Total	Percent born in State of residence	Total	Percent living in different house in 1985	Total	Percent who do not speak English "very well"	Total	Percent who do not speak English "very well"	Total	Percent with own children under 18 years	Total	Percent with own children under 18 years	Total	Percent with own children under 18 years
PLACE AND COUNTY SUBDIVISION—Con.																
Indianola CDP, Kitsap County	1 729	3.2	1 674	56.0	1 574	57.6	2	–	39	28.2	489	54.6	431	52.4	38	68.4
Inglewood-Finn Hill CDP, King County	29 132	5.5	27 541	52.5	26 694	54.8	224	40.6	1 203	29.8	8 077	55.5	6 927	54.4	823	64.0
Ione town, Pend Oreille County	516	2.5	503	61.2	468	51.5	–	–	3	–	145	49.7	124	45.2	14	78.6
Issaquah city, King County	7 712	5.7	7 275	42.1	7 171	63.0	73	57.5	332	44.3	2 087	47.9	1 714	43.2	326	72.1
John Sam Lake CDP, Snohomish County	605	5.0	575	65.2	559	37.2	–	–	9	44.4	204	24.5	174	27.0	28	10.7
Kahlotus city, Franklin County	173	1.2	171	46.8	169	53.8	–	–	2	–	44	47.7	38	39.5	4	100.0
Kalama city, Cowlitz County	1 210	2.6	1 178	52.0	1 106	51.8	10	–	33	21.2	327	56.3	275	53.5	40	67.5
Kelso city, Cowlitz County	11 820	3.1	11 458	54.4	10 835	53.9	142	40.1	473	45.7	3 128	55.5	2 299	48.1	640	78.8
Kenmore CDP, King County	8 917	9.0	8 111	56.9	8 251	49.9	99	52.5	605	24.0	2 348	49.8	1 953	48.0	309	58.3
Kennewick city, Benton County	42 155	4.7	40 161	48.8	38 322	58.1	1 122	34.4	2 722	39.8	11 172	59.5	8 755	54.8	1 915	78.4
Kent city, King County	37 960	4.9	36 090	47.1	34 654	68.5	343	21.0	1 886	39.5	9 631	52.8	7 473	48.4	1 666	70.9
Kettle Falls city, Stevens County	1 273	2.4	1 242	62.6	1 155	52.0	–	–	22	36.4	350	61.1	281	56.2	58	77.6
Kingsgate CDP, King County	14 259	8.2	13 096	46.7	13 094	53.5	385	41.6	915	41.4	3 774	58.3	3 124	56.3	503	71.6
Kingston CDP, Kitsap County	1 251	5.0	1 189	41.0	1 140	62.2	6	100.0	32	37.5	359	45.7	303	41.9	38	50.0
Kirkland city, King County	40 052	7.1	37 215	48.1	37 370	58.9	364	28.6	2 464	37.9	10 230	47.0	8 023	43.6	1 692	62.4
Kittitas city, Kittitas County	843	1.8	828	62.0	787	49.9	2	100.0	25	28.0	239	57.3	190	53.2	42	76.2
Krupp town, Grant County	46	–	46	60.9	43	11.6	–	–	–	–	14	42.9	14	42.9	–	–
La Center town, Clark County	391	1.3	386	44.8	346	63.9	4	–	4	–	97	60.8	82	61.0	15	60.0
Lacey city, Thurston County	19 279	6.3	18 056	44.5	17 896	60.8	303	37.0	1 283	37.3	5 095	49.7	4 241	46.1	640	73.0
La Conner town, Skagit County	642	5.6	606	64.0	599	40.2	2	–	47	19.1	165	42.4	129	38.8	22	50.0
La Crosse town, Whitman County	333	–	333	79.6	312	19.6	–	–	7	71.4	96	44.8	92	42.4	4	100.0
Lake Forest North CDP, King County	8 002	10.4	7 170	55.5	7 412	48.9	165	14.5	578	45.3	2 211	54.3	1 730	50.4	370	70.0
Lake Forest Park city, King County	4 031	6.6	3 764	59.2	3 750	36.4	22	9.1	221	33.0	1 173	43.4	1 025	42.7	113	48.7
Lake Goodwin CDP, Snohomish County	2 426	3.8	2 335	63.0	2 258	49.8	15	–	130	33.8	640	46.3	628	47.1	12	–
Lakeland North CDP, King County	14 402	6.5	13 468	57.2	13 148	51.6	313	31.3	830	44.9	4 143	53.1	3 658	52.1	342	65.5
Lakeland South CDP, King County	9 011	4.2	8 637	52.8	8 188	55.0	90	28.9	384	28.6	2 657	48.2	2 357	46.9	189	63.0
Lake Serene-North Lynnwood CDP, Snohomish County	14 290	8.2	13 120	55.1	13 024	62.6	234	26.9	955	51.7	3 860	54.4	3 241	53.1	449	66.1
Lake Shore CDP, Clark County	6 268	4.4	5 993	34.2	5 893	51.1	93	18.3	288	48.3	1 834	52.3	1 594	51.6	202	64.9
Lake Stevens city, Snohomish County	3 397	2.8	3 302	51.0	2 974	63.5	41	–	113	–	996	57.2	779	52.9	196	74.5
Lakewood CDP, Pierce County	58 412	10.9	52 054	33.6	53 058	60.6	896	35.4	6 616	36.9	15 928	48.0	12 338	42.7	2 936	69.5
Lamont town, Whitman County	92	–	92	60.9	89	32.6	–	–	–	–	26	69.2	24	75.0	–	–
Langley city, Island County	830	2.8	807	48.5	747	60.1	2	–	16	–	219	50.2	172	44.2	47	72.3
Latah town, Spokane County	177	1.1	175	53.1	166	52.4	–	–	4	–	49	57.1	39	59.0	4	50.0
Lea Hill CDP, King County	6 876	3.6	6 631	51.1	6 286	53.5	38	28.9	197	23.4	1 869	56.6	1 603	55.1	186	71.5
Leavenworth city, Chelan County	1 653	4.8	1 573	52.1	1 562	46.5	16	18.8	87	28.7	482	41.3	395	35.4	63	84.1
Liberty Lake CDP, Spokane County	2 036	2.7	1 981	51.0	1 886	44.7	5	–	41	34.1	611	45.3	540	42.2	53	71.7
Lind town, Adams County	450	.9	446	70.2	430	39.5	–	–	–	–	129	44.2	112	37.5	13	84.6
Long Beach city, Pacific County	1 236	2.3	1 207	30.6	1 176	50.6	7	100.0	55	47.3	301	32.9	244	27.0	52	57.7
Longview city, Cowlitz County	31 648	3.5	30 554	51.6	29 283	50.1	380	36.8	1 148	42.9	8 572	49.8	6 810	45.0	1 326	67.6
Longview Heights CDP, Cowlitz County	3 310	1.5	3 261	56.0	3 075	38.2	–	–	50	68.0	1 006	49.4	892	45.3	70	82.9
Lyman town, Skagit County	273	2.9	265	57.7	267	43.4	2	–	4	50.0	75	45.3	61	42.6	9	66.7
Lynden city, Whatcom County	5 709	10.6	5 101	59.4	5 275	53.1	45	53.3	317	40.4	1 582	47.2	1 425	45.1	140	67.9
Lynnwood city, Snohomish County	28 695	10.6	25 647	55.2	26 390	63.5	606	41.7	2 414	48.2	7 422	53.4	5 645	50.2	1 447	68.7
Mabton town, Yakima County	1 482	31.8	1 010	65.8	1 330	55.3	378	31.5	592	48.6	314	65.6	232	66.8	63	69.8
McChord AFB CDP, Pierce County	4 543	4.3	4 349	20.3	3 776	86.3	63	41.3	273	28.6	977	88.2	921	88.3	31	77.4
McCleary town, Grays Harbor County	1 217	.5	1 211	55.9	1 119	61.2	–	–	21	42.9	308	52.3	222	41.0	64	82.8
Malden town, Whitman County	191	1.0	189	53.4	174	46.6	–	–	–	–	49	49.0	41	46.3	8	62.5
Manchester CDP, Kitsap County	4 031	1.8	3 958	50.4	3 690	50.1	53	17.0	78	26.9	1 115	57.3	936	55.7	142	64.8
Mansfield town, Douglas County	308	3.6	297	67.3	291	39.2	5	40.0	19	31.6	97	43.3	78	37.2	9	66.7
Maple Valley CDP, King County	1 256	.4	1 251	54.0	1 173	60.5	22	31.8	39	53.8	359	57.7	322	57.5	31	51.6
Marcus town, Stevens County	125	–	125	49.6	112	56.3	–	–	8	–	38	52.6	33	48.5	5	80.0
Marietta-Alderwood CDP, Whatcom County	2 667	7.0	2 481	69.9	2 438	38.7	30	20.0	134	61.2	777	48.1	616	42.2	118	70.3
Martha Lake CDP, Snohomish County	10 155	5.4	9 605	55.2	9 209	56.8	66	51.5	503	27.4	2 794	53.2	2 428	53.4	278	55.0
Marysville city, Snohomish County	10 328	4.7	9 847	54.8	9 306	70.4	83	16.9	431	23.0	2 794	52.1	2 252	47.1	407	72.2
Mattawa town, Grant County	941	51.5	456	54.2	808	70.3	146	46.6	413	39.0	198	66.2	140	67.9	22	100.0
Meadow Glade CDP, Clark County	1 499	3.0	1 454	36.2	1 436	47.8	–	–	24	70.8	430	40.7	421	39.4	–	–
Medical Lake city, Spokane County	3 664	3.5	3 534	55.7	3 488	43.5	49	36.7	129	42.6	662	49.4	532	44.2	112	66.1
Medina city, King County	2 981	7.2	2 766	46.4	2 818	33.6	37	–	175	33.7	957	39.0	834	36.7	93	47.3
Mercer Island city, King County	20 816	10.4	18 650	44.1	19 735	44.9	394	30.2	1 609	34.2	6 276	42.4	5 488	40.8	618	55.8
Mesa town, Franklin County	193	7.8	178	52.8	166	39.2	10	30.0	27	66.7	57	63.2	47	63.8	4	–
Metaline town, Pend Oreille County	205	–	205	63.4	190	43.2	–	–	–	–	51	43.1	47	44.7	4	25.0
Metaline Falls town, Pend Oreille County	194	2.1	190	62.1	175	40.6	–	–	10	20.0	55	43.6	47	38.3	6	66.7
Midland CDP, Pierce County	5 587	5.8	5 263	59.8	5 035	56.8	–	–	290	44.5	1 559	47.7	1 238	44.5	265	58.1
Mill Creek city, Snohomish County	7 172	9.9	6 459	44.2	6 689	67.9	142	39.4	546	40.8	2 117	46.2	1 924	44.0	152	75.0
Millwood town, Spokane County	1 559	2.4	1 521	57.4	1 472	42.7	2	100.0	36	25.0	437	36.6	360	31.7	66	57.6

TIPSII [UPF] GPH5 CENSUS90 72583600 05/07/92 9:59 AM MACHINE: C DATA:CENSUS90S*PH5TIPSDA53. 04/04/92 04:51:50 TAPE: NONE FRAME: 17
TSF:CENSUS90*92. 04/04/92 04:52:13 UTF:CENSUS90*93. 04/04/92 04:52:14 META:CENSUS90S*PH5TABLES53. 04/04/92 04:58:18

Table 2. Selected Social Characteristics: 1990—Con.

[Data based on sample and subject to sampling variability, see text. For definitions of terms and meanings of symbols, see text]

State County Place and [In Selected States] County Subdivision	All persons				Persons 5 years and over		Persons who speak a language other than English at home				Family households					
			Native				Persons 5 to 17 years		Persons 18 years and over				Married-couple family		Female householder, no husband present	
	Total	Percent foreign born	Total	Percent born in State of residence	Total	Percent living in different house in 1985	Total	Percent who do not speak English "very well"	Total	Percent who do not speak English "very well"	Total	Percent with own children under 18 years	Total	Percent with own children under 18 years	Total	Percent with own children under 18 years
PLACE AND COUNTY SUBDIVISION—Con.																
Milton city	5 011	2.9	4 866	60.2	4 651	52.5	55	52.7	128	43.8	1 439	46.8	1 151	43.2	215	68.4
King County	713	4.2	683	45.7	651	46.9	16	–	11	–	186	50.5	174	50.6	12	50.0
Pierce County	4 298	2.7	4 183	62.5	4 000	53.4	39	74.4	117	47.9	1 253	46.3	977	41.9	203	69.5
Minnehaha CDP, Clark County	9 661	3.3	9 341	36.6	8 956	49.7	93	25.8	254	40.9	2 760	47.5	2 290	44.6	330	66.4
Mirrormont CDP, King County	2 434	4.4	2 326	39.0	2 281	37.2	31	25.8	67	–	705	56.9	668	55.5	22	100.0
Monroe city, Snohomish County	4 278	4.9	4 069	59.6	3 912	59.9	57	43.9	176	68.2	1 081	53.0	831	49.7	173	70.5
Montesano city, Grays Harbor County	3 064	1.3	3 024	71.7	2 851	63.7	8	–	100	39.0	801	50.2	641	47.0	114	67.5
Morton city, Lewis County	1 130	1.8	1 110	55.3	1 042	50.3	4	–	6	33.3	330	43.6	282	39.4	31	58.1
Moses Lake city, Grant County	11 235	6.2	10 540	52.1	10 317	55.6	308	38.0	1 408	39.6	3 035	52.4	2 485	49.2	450	69.3
Moses Lake North CDP, Grant County	3 677	5.9	3 460	51.2	3 227	67.5	150	53.3	265	46.8	880	73.0	619	66.2	228	87.3
Mossyrock city, Lewis County	461	–	461	57.5	422	53.6	–	–	8	–	104	63.5	79	55.7	21	95.2
Mountlake Terrace city, Snohomish County	19 320	9.3	17 518	58.4	17 594	57.3	444	22.3	1 571	45.6	5 042	52.0	3 967	51.0	816	55.1
Mount Vernon city, Skagit County	17 647	6.9	16 421	60.7	16 157	57.5	463	43.0	1 266	37.4	4 520	52.1	3 596	48.7	703	68.3
Moxee city, Yakima County	845	11.5	748	62.3	789	42.2	52	32.7	116	40.5	221	57.9	153	58.2	36	61.1
Mukilteo city, Snohomish County	7 007	5.1	6 652	53.0	6 392	63.6	82	18.3	365	14.0	2 054	46.4	1 763	43.7	246	62.6
Naches town, Yakima County	586	.3	584	57.7	531	39.9	–	–	6	–	165	53.3	135	45.2	26	88.5
Napavine city, Lewis County	750	.8	744	58.2	678	36.3	14	–	30	36.7	196	43.4	152	37.5	25	52.0
Navy Yard City CDP, Kitsap County	2 797	2.3	2 732	40.1	2 509	58.3	31	–	63	11.1	739	53.6	515	41.2	159	74.8
Neah Bay CDP, Clallam County	915	1.3	903	78.8	795	63.8	38	7.9	83	22.9	199	67.8	126	63.5	58	77.6
Nespelem town, Okanogan County	206	–	206	86.9	185	27.6	3	–	11	72.7	53	62.3	27	59.3	17	64.7
Nespelem Community CDP, Okanogan County	321	–	321	88.2	295	30.2	6	33.3	30	40.0	75	40.0	37	54.1	26	38.5
Newport city, Pend Oreille County	1 691	2.5	1 648	41.7	1 546	49.5	14	14.3	51	25.5	442	53.6	338	44.7	94	83.0
Newport Hills CDP, King County	14 736	10.4	13 202	44.5	13 772	51.5	327	39.1	1 199	37.1	4 296	41.1	3 782	39.9	391	54.7
Nisqually Indian Community CDP, Thurston County	596	3.2	577	71.6	520	50.0	7	28.6	32	28.1	129	69.0	82	64.6	17	76.5
Nooksack city, Whatcom County	577	3.1	559	64.9	515	39.8	9	–	12	41.7	135	67.4	120	66.7	13	84.6
Normandy Park city, King County	6 709	5.9	6 312	54.5	6 322	34.4	62	35.5	355	27.3	2 080	40.4	1 885	38.7	148	61.5
North Bend city, King County	2 526	4.9	2 402	52.7	2 343	59.5	22	72.7	83	45.8	648	53.4	508	50.4	91	63.7
North Bonneville city, Skamania County	397	–	397	31.5	371	60.1	5	60.0	10	10.0	118	52.5	89	40.4	16	93.8
North City-Ridgecrest CDP, King County	13 832	11.5	12 237	58.9	12 873	47.7	249	27.7	1 466	36.0	3 529	46.0	2 746	43.3	601	57.9
North Creek-Canyon Park CDP, Snohomish County	23 236	4.3	22 227	56.4	20 888	54.4	197	35.5	1 010	35.1	6 133	60.7	5 474	60.8	463	66.5
North Hill CDP, King County	5 706	5.2	5 407	58.2	5 320	37.3	41	41.5	254	26.8	1 700	45.9	1 426	43.1	186	54.8
North Marysville CDP, Snohomish County	18 711	3.2	18 110	62.0	17 178	49.2	100	12.0	589	25.5	5 110	58.1	4 334	56.3	538	68.4
North Omak CDP, Okanogan County	437	9.8	394	84.3	382	67.5	–	–	25	24.0	99	77.8	39	66.7	40	85.0
Northport town, Stevens County	317	1.3	313	61.0	296	34.5	–	–	–	–	90	57.8	65	50.8	21	71.4
North Puyallup CDP, Pierce County	2 886	4.2	2 765	48.2	2 743	44.4	15	26.7	147	46.3	698	27.5	607	28.0	71	12.7
North Yelm CDP, Thurston County	2 042	1.2	2 017	47.0	1 884	59.0	52	59.6	94	23.4	562	45.0	435	37.7	89	67.4
Oakesdale town, Whitman County	328	1.8	322	70.8	314	36.0	–	–	4	100.0	99	58.6	78	57.7	21	61.9
Oak Harbor city, Island County	17 176	7.7	15 858	25.0	14 981	75.0	246	38.2	1 513	31.8	4 766	62.7	4 162	60.4	483	81.2
Oakville city, Grays Harbor County	531	.4	529	58.0	492	50.4	–	–	12	33.3	153	51.0	111	51.4	27	51.9
Ocean Park CDP, Pacific County	1 409	5.3	1 335	28.4	1 336	51.2	17	100.0	93	73.1	457	30.9	369	23.3	56	75.0
Ocean Shores city, Grays Harbor County	2 272	4.3	2 174	46.3	2 153	58.7	2	100.0	67	31.3	731	26.1	649	21.7	70	62.9
Odessa town, Lincoln County	935	1.8	918	76.0	872	29.7	3	–	87	28.7	288	34.7	255	33.3	21	42.9
Okanogan city, Okanogan County	2 370	2.5	2 310	66.8	2 176	50.7	31	64.5	103	35.0	600	53.2	465	49.0	91	80.2
Olympia city, Thurston County	33 840	6.1	31 771	49.6	31 717	62.2	483	23.8	1 865	36.2	8 542	48.9	6 747	43.5	1 402	72.0
Omak city, Okanogan County	4 117	2.7	4 007	63.5	3 760	50.9	28	67.9	185	47.6	1 136	50.1	890	44.8	158	72.2
Opportunity CDP, Spokane County	22 326	2.5	21 759	52.8	20 814	50.4	130	31.5	612	35.5	6 146	49.2	4 937	45.9	928	66.6
Orchards North CDP, Clark County	6 479	1.7	6 366	38.0	5 845	53.4	23	21.7	110	21.8	1 759	59.2	1 428	58.3	230	64.8
Orchards South CDP, Clark County	12 956	3.6	12 488	37.0	11 754	60.3	156	44.9	532	41.2	3 374	61.4	2 752	60.9	491	69.9
Oroville town, Okanogan County	1 505	7.4	1 394	59.0	1 374	53.6	15	–	73	32.9	397	47.6	305	41.0	75	72.0
Orting city, Pierce County	2 106	3.0	2 042	60.3	1 949	55.1	4	50.0	56	35.7	549	50.8	426	47.9	101	66.3
Othello city, Adams County	4 638	14.8	3 950	52.9	4 119	50.4	517	35.0	1 251	49.3	1 158	58.6	944	56.7	154	75.3
Otis Orchards-East Farms CDP, Spokane County	5 790	1.8	5 685	63.0	5 282	38.6	16	–	97	35.1	1 587	65.0	1 351	63.7	167	65.3
Pacific city	4 622	4.7	4 405	58.8	4 124	65.9	7	–	140	37.9	1 214	61.4	921	58.0	209	75.1
King County	4 622	4.7	4 405	58.8	4 124	65.9	7	–	140	37.9	1 214	61.4	921	58.0	209	75.1
Pierce County	–	–	–	–	–	–	–	–	–	–	–	–	–	–	–	–
Paine Field-Lake Stickney CDP, Snohomish County	18 670	4.6	17 815	50.2	16 869	73.7	139	12.9	978	30.0	4 912	54.0	3 695	48.7	895	72.0
Palouse city, Whitman County	873	1.6	859	45.1	811	44.9	4	100.0	9	22.2	258	42.2	228	42.1	20	55.0
Parkland CDP, Pierce County	20 882	6.9	19 444	46.7	19 312	59.8	143	46.9	1 680	31.6	5 131	51.6	4 077	47.1	793	71.8
Parkwood CDP, Kitsap County	6 853	3.3	6 625	43.4	6 282	52.8	31	–	321	50.2	1 866	58.9	1 545	56.4	251	73.3
Pasco city, Franklin County	20 337	21.8	15 899	50.4	18 261	65.8	2 453	58.5	4 800	64.6	4 810	58.5	3 415	56.4	962	77.0
Pateros city, Okanogan County	588	7.0	547	65.4	538	75.3	23	73.9	34	64.7	173	51.4	137	40.1	27	92.6
Pe Ell town, Lewis County	477	.6	474	71.5	450	41.3	2	100.0	15	–	126	52.4	104	49.0	13	61.5
Pine Lake CDP, King County	13 940	8.4	12 769	44.0	12 651	64.4	230	27.4	731	16.3	3 924	54.3	3 707	53.7	146	63.7

TIPSII [UPF] GPH5 CENSUS90 72583600 05/07/92 9:59 AM MACHINE: C DATA:CENSUS90S*PH5TIPSDA53. 04/04/92 04:51:50 TAPE: NONE FRAME: 18
TSF:CENSUS90*92. 04/04/92 04:52:13 UTF:CENSUS90*93. 04/04/92 04:52:14 META:CENSUS90S*PH5TABLES53. 04/04/92 04:58:18

Table 2. **Selected Social Characteristics: 1990**—Con.

[Data based on sample and subject to sampling variability, see text. For definitions of terms and meanings of symbols, see text]

State County Place and [In Selected States] County Subdivision	All persons				Persons 5 years and over		Persons who speak a language other than English at home				Family households					
			Native				Persons 5 to 17 years		Persons 18 years and over				Married-couple family		Female householder, no husband present	
	Total	Percent foreign born	Total	Percent born in State of residence	Total	Percent living in different house in 1985	Total	Percent who do not speak English "very well"	Total	Percent who do not speak English "very well"	Total	Percent with own children under 18 years	Total	Percent with own children under 18 years	Total	Percent with own children under 18 years
PLACE AND COUNTY SUBDIVISION—Con.																
Pomeroy city, Garfield County	1 409	1.6	1 387	54.5	1 348	36.0	8	50.0	17	11.8	399	39.8	355	36.9	25	76.0
Port Angeles city, Clallam County	17 710	4.1	16 982	55.3	16 529	52.2	118	48.3	533	37.5	4 782	48.5	3 818	41.4	797	77.3
Port Angeles East CDP, Clallam County	2 619	3.8	2 519	55.0	2 502	47.7	15	–	53	50.9	778	36.6	640	30.0	99	75.8
Port Orchard city, Kitsap County	4 984	2.8	4 844	45.5	4 596	57.6	41	–	218	30.7	1 203	53.4	843	47.2	287	70.7
Port Townsend city, Jefferson County	7 001	2.9	6 800	46.5	6 624	50.6	16	–	162	16.0	1 978	44.9	1 578	39.0	327	72.8
Poulsbo city, Kitsap County	4 848	4.8	4 615	42.1	4 452	61.2	61	21.3	269	35.3	1 315	52.9	1 044	43.7	230	89.1
Prairie Ridge CDP, Pierce County	8 278	2.2	8 095	55.9	7 513	47.7	60	11.7	188	45.7	2 209	57.0	1 873	55.2	226	66.4
Prescott town, Walla Walla County	217	4.6	207	52.7	202	75.7	1	–	3	100.0	52	40.4	52	40.4	–	–
Priest Point CDP, Snohomish County	752	2.7	732	75.7	715	31.5	2	100.0	31	12.9	221	32.1	184	34.2	21	19.0
Prosser city, Benton County	4 476	13.2	3 886	59.0	4 040	49.7	322	49.4	586	69.5	1 159	53.4	931	50.5	176	64.8
Pullman city, Whitman County	23 479	10.2	21 093	49.6	22 514	79.0	150	52.0	2 424	33.3	3 159	50.9	2 673	47.3	374	82.4
Puyallup city, Pierce County	23 875	4.3	22 854	53.4	21 965	57.4	234	24.4	1 040	31.2	6 317	54.7	5 319	51.8	749	68.6
Quincy city, Grant County	3 738	16.1	3 138	49.8	3 365	60.7	340	52.4	895	47.0	977	59.5	734	54.0	182	83.0
Rainier town, Thurston County	991	2.5	966	64.2	903	42.1	6	33.3	28	–	268	66.8	201	61.7	52	80.8
Raymond city, Pacific County	2 901	9.9	2 614	62.6	2 668	53.0	104	17.3	215	54.9	764	52.6	556	46.2	139	74.8
Reardan town, Lincoln County	521	.6	518	66.6	492	40.9	2	100.0	11	18.2	132	52.3	114	46.5	15	100.0
Redmond city, King County	35 800	9.6	32 375	44.0	33 338	63.1	638	33.2	2 808	36.3	9 259	52.5	7 551	51.8	1 276	61.4
Renton city, King County	41 688	7.8	38 427	53.9	38 666	56.7	671	34.7	3 254	40.1	10 735	46.8	8 400	43.6	1 662	64.1
Republic town, Ferry County	940	1.6	925	54.6	861	56.4	2	–	34	20.6	245	55.9	195	50.8	38	73.7
Richland city, Benton County	32 354	3.9	31 093	40.5	30 033	52.1	289	29.4	1 479	33.3	9 040	48.1	7 714	44.6	1 053	69.8
Richmond Beach-Innis Arden CDP, King County	7 242	11.4	6 416	59.1	6 861	34.1	155	24.5	566	32.2	2 156	41.5	1 930	41.5	189	40.2
Richmond Highlands CDP, King County	26 037	12.7	22 723	58.5	24 402	47.3	563	31.3	2 753	50.4	6 990	43.2	5 626	42.3	1 091	45.8
Ridgefield city, Clark County	1 297	1.5	1 277	44.2	1 182	55.4	10	–	23	30.4	345	58.8	276	55.4	50	74.0
Ritzville city, Adams County	1 725	3.4	1 666	70.2	1 631	43.9	5	–	191	47.1	464	39.9	404	33.4	51	88.2
Riverside town, Okanogan County	201	2.5	196	76.0	186	52.7	2	–	2	–	47	48.9	42	42.9	3	100.0
Riverton-Boulevard Park CDP, King County	15 337	7.5	14 183	53.7	14 241	51.6	258	38.4	1 282	40.2	3 923	45.1	2 954	41.6	674	58.8
Rochester CDP, Thurston County	1 279	1.6	1 258	61.0	1 176	46.5	6	–	28	50.0	381	54.1	326	48.2	40	100.0
Rockford town, Spokane County	517	.4	515	60.6	494	48.0	11	–	10	–	122	69.7	94	64.9	21	81.0
Rock Island town, Douglas County	547	3.5	528	63.1	490	50.0	14	–	16	75.0	121	68.6	106	66.0	9	100.0
Rosalia town, Whitman County	533	.6	530	72.5	494	37.9	2	100.0	6	–	140	48.6	124	41.9	14	100.0
Roslyn city, Kittitas County	890	1.9	873	67.0	832	40.7	16	–	36	22.2	244	42.2	211	41.2	21	57.1
Roy city, Pierce County	270	1.5	266	54.9	245	44.1	7	–	24	16.7	62	66.1	60	65.0	2	100.0
Royal City city, Grant County	1 104	37.5	690	58.1	963	67.3	157	45.9	411	66.4	237	66.2	194	63.9	18	94.4
Ruston town, Pierce County	691	3.5	667	58.3	614	52.3	20	–	38	34.2	181	46.4	136	42.6	30	56.7
Sahalee CDP, King County	13 951	4.4	13 339	39.5	12 384	68.2	133	21.1	470	25.5	3 960	65.4	3 719	64.1	180	85.6
St. John town, Whitman County	500	5.2	474	72.4	471	30.4	6	50.0	5	100.0	161	29.8	147	25.2	12	75.0
Salmon Creek CDP, Clark County	11 989	3.2	11 604	32.6	11 100	58.0	91	38.5	477	44.2	3 343	52.3	2 780	49.7	473	63.0
Satus CDP, Yakima County	1 257	32.5	848	46.5	1 131	53.7	333	34.8	473	60.3	124	53.2	49	53.1	57	57.9
Sea-Tac CDP, King County	22 694	6.5	21 216	52.9	21 124	53.1	223	35.9	1 605	45.4	5 957	43.7	4 662	41.6	874	55.0
Seattle city, King County	516 259	13.1	448 523	49.1	487 169	56.2	10 528	42.7	64 594	46.7	113 856	39.3	86 719	36.4	20 453	52.1
Sedro-Woolley city, Skagit County	6 031	4.2	5 776	60.8	5 547	54.1	141	58.2	367	50.1	1 644	50.4	1 272	45.4	289	73.7
Selah city, Yakima County	5 113	4.2	4 897	62.2	4 696	49.6	100	31.0	303	47.5	1 352	57.8	1 076	55.3	224	74.1
Sequim city, Clallam County	3 616	8.9	3 294	40.7	3 458	72.7	14	–	397	14.6	973	29.7	774	19.9	177	70.1
Shaker Church CDP, Snohomish County	621	2.1	608	74.2	557	40.4	2	–	37	16.2	163	54.6	133	57.9	21	42.9
Shelter Bay CDP, Skagit County	1 111	6.9	1 034	40.9	1 069	59.4	4	–	38	5.3	414	16.2	407	15.2	5	60.0
Shelton city, Mason County	7 241	4.1	6 944	56.9	6 658	56.7	77	35.1	384	45.8	1 818	51.9	1 412	44.9	308	84.4
Sheridan Beach CDP, King County	6 518	9.8	5 876	52.7	6 103	46.6	49	36.7	559	24.5	1 754	41.3	1 539	40.5	168	53.0
Silverdale CDP, Kitsap County	7 660	5.3	7 257	32.5	7 022	74.2	74	59.5	461	38.6	2 116	53.1	1 826	49.3	225	80.9
Silver Lake-Fircrest CDP, Snohomish County	24 474	5.4	23 150	57.2	22 253	56.6	250	37.6	919	40.2	6 891	57.2	6 225	56.5	464	64.4
Skokomish CDP, Mason County	511	.2	510	83.3	456	35.3	1	–	5	60.0	116	66.4	73	60.3	27	63.0
Skykomish town, King County	325	1.5	320	54.7	312	33.7	–	–	14	–	86	41.9	70	32.9	11	72.7
Smokey Point CDP, Snohomish County	2 654	3.1	2 571	59.7	2 387	55.8	–	–	53	–	721	54.6	633	50.6	70	80.0
Snee Oosh CDP, Skagit County	275	2.9	267	66.7	265	38.5	2	–	9	33.3	96	30.2	87	23.0	9	100.0
Snohomish city, Snohomish County	6 499	3.0	6 301	58.8	5 997	56.0	33	48.5	220	17.7	1 606	52.5	1 240	47.8	285	71.6
Snoqualmie city, King County	1 540	2.3	1 505	56.2	1 386	54.2	5	–	39	15.4	391	58.3	285	54.4	92	66.3
Soap Lake city, Grant County	1 102	6.0	1 036	48.5	1 037	52.4	–	–	52	75.0	306	33.3	227	22.0	67	65.7
South Bend city, Pacific County	1 556	7.5	1 440	56.7	1 436	42.7	36	61.1	97	45.4	433	40.6	330	40.0	51	70.6
South Broadway CDP, Yakima County	2 843	3.1	2 754	53.1	2 638	43.7	57	56.1	199	41.2	742	51.9	481	46.4	192	67.2
South Cle Elum town, Kittitas County	436	2.5	425	69.9	424	43.6	2	–	3	100.0	131	39.7	120	34.2	5	100.0
South Hill CDP, Pierce County	12 963	4.0	12 443	51.5	11 879	57.4	116	4.3	583	31.6	3 638	57.3	3 024	56.1	485	63.3
South Prairie town, Pierce County	188	1.1	186	65.6	177	33.9	–	–	–	–	50	56.0	38	50.0	11	81.8
South Wenatchee CDP, Chelan County	1 139	5.1	1 081	65.4	1 050	49.3	22	50.0	66	66.7	306	55.2	202	44.6	78	78.2
Spanaway CDP, Pierce County	15 001	9.8	13 528	40.8	13 710	57.9	269	43.9	1 677	34.3	4 128	57.9	3 306	56.3	596	67.1
Spangle city, Spokane County	212	2.8	206	67.0	193	45.1	3	–	3	100.0	66	45.5	51	37.3	13	69.2
Spokane city, Spokane County	177 196	3.9	170 199	54.6	163 823	53.6	1 398	34.8	7 278	37.2	44 976	49.3	33 996	43.4	8 900	68.8
Sprague city, Lincoln County	401	1.7	394	53.6	385	47.8	3	–	15	20.0	122	33.6	96	26.0	13	76.9
Springdale town, Stevens County	355	1.7	349	61.3	319	73.7	–	–	5	–	76	64.5	51	54.9	19	100.0
Stanwood city, Snohomish County	1 961	3.4	1 895	60.5	1 835	58.1	31	51.6	139	25.9	489	54.6	387	45.7	91	91.2

TIPSII [UPF] GPH5 CENSUS90 72583600 05/07/92 9:59 AM MACHINE: C DATA:CENSUS90S*PH5TIPSDA53. 04/04/92 04:51:50 TAPE: NONE FRAME: 19
TSF:CENSUS90*92. 04/04/92 04:52:13 UTF:CENSUS90*93. 04/04/92 04:52:14 META:CENSUS90S*PH5TABLES53. 04/04/92 04:58:18

Table 2. **Selected Social Characteristics: 1990**—Con.

[Data based on sample and subject to sampling variability, see text. For definitions of terms and meanings of symbols, see text]

State County Place and [In Selected States] County Subdivision	All persons				Persons 5 years and over		Persons who speak a language other than English at home				Family households					
			Native				Persons 5 to 17 years		Persons 18 years and over				Married-couple family		Female householder, no husband present	
	Total	Percent foreign born	Total	Percent born in State of residence	Total	Percent living in different house in 1985	Total	Percent who do not speak English "very well"	Total	Percent who do not speak English "very well"	Total	Percent with own children under 18 years	Total	Percent with own children under 18 years	Total	Percent with own children under 18 years
PLACE AND COUNTY SUBDIVISION—Con.																
Starbuck town, Columbia County	175	.6	174	50.0	151	53.0	–	–	5	–	42	45.2	38	44.7	4	50.0
Steilacoom town, Pierce County	5 728	9.3	5 196	33.0	5 291	60.2	121	28.9	600	24.0	1 733	43.6	1 400	37.9	322	68.0
Stevenson city, Skamania County	1 147	3.1	1 111	35.9	1 036	50.0	14	28.6	57	36.8	313	53.0	218	45.4	71	77.5
Stimson Crossing CDP, Snohomish County	603	2.7	587	57.6	567	46.0	–	–	27	3.7	180	36.1	163	36.2	14	21.4
Sudden Valley CDP, Whatcom County	2 547	9.7	2 300	33.0	2 412	76.7	7	–	85	25.9	754	39.9	716	38.0	31	71.0
Sultan town, Snohomish County	2 236	1.4	2 204	62.9	2 025	57.3	10	–	70	18.6	605	51.7	467	47.5	104	69.2
Sumas city, Whatcom County	751	11.6	664	64.3	681	49.5	2	–	33	36.4	198	52.5	162	48.1	32	75.0
Summit CDP, Pierce County	6 312	2.6	6 147	62.6	5 885	37.3	51	25.5	265	40.0	1 847	45.3	1 547	42.0	206	63.6
Sumner city, Pierce County	6 281	2.8	6 103	54.9	5 769	63.0	36	41.7	285	23.5	1 669	53.2	1 231	44.9	295	78.3
Sunnyside city, Yakima County	11 238	22.4	8 721	59.7	9 979	50.6	1 752	46.5	3 381	55.6	2 646	60.0	1 944	57.4	512	68.0
Sunnyslope CDP, Chelan County	1 943	6.1	1 824	74.6	1 760	42.6	30	–	94	37.2	546	53.5	491	54.6	40	42.5
Suquamish CDP, Kitsap County	3 105	5.4	2 936	51.6	2 855	47.7	41	43.9	117	47.0	858	48.6	698	44.4	113	69.9
Swinomish Village CDP, Skagit County	548	3.3	530	85.5	500	44.4	3	–	32	25.0	139	62.6	68	75.0	52	51.9
Tacoma city, Pierce County	176 664	7.7	163 043	52.6	162 091	53.7	3 892	48.1	13 375	43.6	43 167	51.2	32 107	46.7	8 845	67.4
Taholah CDP, Grays Harbor County	817	1.5	805	87.3	713	36.2	15	–	59	16.9	200	60.0	119	67.2	61	44.3
Tanglewilde-Thompson Place CDP, Thurston County	6 061	9.8	5 469	39.6	5 502	59.4	182	35.2	623	33.7	1 623	58.8	1 264	55.1	247	77.7
Tekoa city, Whitman County	767	.9	760	64.2	726	34.8	4	50.0	8	37.5	201	48.3	157	36.3	34	91.2
Tenino town, Thurston County	1 261	3.3	1 220	66.1	1 145	47.4	13	30.8	41	56.1	348	52.6	265	48.7	56	73.2
Terrace Heights CDP, Yakima County	4 223	3.9	4 059	60.5	3 935	44.4	29	75.9	148	18.9	1 275	44.9	1 154	42.8	107	67.3
Tieton town, Yakima County	682	21.6	535	51.4	632	50.9	53	34.0	123	65.9	178	58.4	143	55.9	28	60.7
Toledo city, Lewis County	610	1.3	602	58.5	554	39.9	–	–	4	–	183	37.7	145	31.0	38	63.2
Tonasket town, Okanogan County	891	6.7	831	65.2	833	47.4	12	16.7	70	45.7	221	47.1	167	44.3	36	50.0
Toppenish city, Yakima County	7 419	27.2	5 404	67.5	6 642	51.2	1 227	41.4	2 540	61.9	1 700	59.1	1 241	61.3	340	62.9
Town and Country CDP, Spokane County	4 921	3.1	4 769	55.9	4 613	39.8	–	–	107	16.8	1 505	41.4	1 265	41.0	202	45.5
Tracyton CDP, Kitsap County	2 621	3.4	2 532	42.0	2 442	51.4	14	–	112	25.9	755	51.0	658	51.8	64	65.6
Trentwood CDP, Spokane County	4 060	.8	4 027	57.4	3 670	48.4	8	–	66	–	1 114	61.1	938	57.0	136	89.7
Tukwila city, King County	11 874	7.0	11 040	55.7	11 111	60.1	153	27.5	966	33.1	2 822	42.1	2 065	39.5	550	53.1
Tulalip Bay CDP, Snohomish County	1 395	2.7	1 358	70.8	1 277	57.9	9	–	39	35.9	348	53.4	261	47.5	68	77.9
Tumwater city, Thurston County	9 976	3.1	9 670	53.8	9 280	66.4	37	51.4	348	31.3	2 610	51.3	2 049	46.3	397	71.8
Twisp town, Okanogan County	863	1.0	854	60.4	795	42.4	–	–	2	–	251	46.2	197	41.1	38	57.9
Union Gap city, Yakima County	3 012	7.3	2 791	55.8	2 760	52.0	106	31.1	376	36.2	841	46.4	607	39.0	160	66.9
Uniontown town, Whitman County	271	1.5	267	51.7	255	32.2	2	100.0	12	33.3	84	44.0	66	36.4	16	68.8
University Place CDP, Pierce County	27 703	6.4	25 937	49.2	25 775	56.9	327	34.9	1 597	30.3	7 811	51.6	6 317	47.9	1 302	69.4
Vader city, Lewis County	418	–	418	58.1	377	47.2	2	–	12	–	101	55.4	83	55.4	12	41.7
Vancouver city, Clark County	46 380	4.8	44 168	34.9	42 738	59.2	488	51.8	2 586	37.2	11 554	49.2	8 393	41.7	2 545	71.2
Vancouver Mall CDP, Clark County	6 938	5.6	6 549	34.2	6 449	62.6	108	32.4	468	30.1	1 881	48.0	1 561	46.3	262	61.1
Veradale CDP, Spokane County	7 836	3.9	7 534	57.0	7 178	44.2	79	10.1	230	27.8	2 187	56.7	1 893	53.6	215	71.2
Waitsburg city, Walla Walla County	1 040	2.2	1 017	49.6	968	42.5	12	16.7	30	46.7	294	42.5	255	36.9	31	80.6
Walla Walla city, Walla Walla County	26 367	6.4	24 673	53.7	24 604	56.8	581	30.1	2 225	47.7	6 146	50.2	4 950	46.0	945	70.3
Walla Walla East CDP, Walla Walla County	3 070	1.4	3 026	57.7	2 866	34.2	48	58.3	141	25.5	915	38.6	834	37.9	61	37.7
Waller CDP, Pierce County	6 415	2.8	6 236	62.4	6 011	40.5	41	39.0	274	31.4	1 827	43.0	1 578	40.6	181	50.8
Walnut Grove CDP, Clark County	3 906	1.7	3 841	38.3	3 631	51.8	26	–	94	22.3	1 111	46.3	968	43.6	115	68.7
Wapato city, Yakima County	3 795	27.7	2 744	65.8	3 352	50.9	549	47.2	1 245	50.5	847	55.0	586	50.5	206	63.1
Warden town, Grant County	1 639	19.3	1 322	56.7	1 436	59.1	248	36.7	532	57.5	414	63.5	324	60.2	63	90.5
Washougal city, Clark County	4 764	1.6	4 688	46.9	4 334	55.8	9	–	77	32.5	1 329	53.3	982	45.8	289	75.1
Washtucna town, Adams County	229	–	229	61.1	210	41.9	11	18.2	6	50.0	72	41.7	59	37.3	10	50.0
Waterville town, Douglas County	995	6.8	927	69.6	916	30.6	29	–	68	47.1	286	45.8	256	44.1	17	47.1
Waverly town, Spokane County	26	11.5	23	34.8	26	61.5	–	–	–	–	9	–	8	–	1	–
Weallup Lake CDP, Snohomish County	391	3.8	376	37.8	375	47.2	–	–	4	–	125	26.4	122	24.6	3	100.0
Wenatchee city, Chelan County	21 824	6.3	20 454	56.8	20 143	56.2	537	37.1	1 636	55.6	5 731	49.2	4 584	43.3	959	74.2
West Clarkston-Highland CDP, Asotin County	3 913	.6	3 889	28.8	3 609	42.9	8	–	81	8.6	1 193	46.5	865	39.4	292	67.5
West Lake Sammamish CDP, King County	6 087	10.5	5 450	42.7	5 679	52.1	130	–	472	28.0	1 721	53.8	1 547	55.5	130	46.2
West Lake Stevens CDP, Snohomish County	12 436	2.2	12 164	61.5	11 277	59.2	85	49.4	333	23.1	3 321	59.0	2 698	57.6	457	66.5
West Longview CDP, Cowlitz County	3 125	1.7	3 071	53.0	2 829	49.8	28	32.1	71	15.5	859	52.4	689	47.9	127	66.9
West Pasco CDP, Franklin County	7 312	2.8	7 106	50.8	6 867	37.9	105	53.3	312	29.2	2 168	49.0	1 899	48.5	207	38.2
Westport city, Grays Harbor County	1 892	1.5	1 864	50.2	1 761	58.4	2	–	87	17.2	544	41.2	415	35.9	100	59.0
West Richland city, Benton County	3 923	2.1	3 842	40.8	3 582	51.3	61	–	100	43.0	1 105	56.5	950	54.8	92	78.3
West Side Highway CDP, Cowlitz County	3 641	3.7	3 508	53.0	3 381	39.6	35	68.6	103	48.5	1 059	46.4	966	45.4	79	58.2
West Valley CDP, Yakima County	6 594	2.7	6 415	57.7	6 154	44.0	115	74.8	169	23.7	1 889	54.8	1 629	54.0	221	63.8
West Wenatchee CDP, Chelan County	2 184	5.1	2 073	59.7	2 080	46.8	7	57.1	73	67.1	665	42.0	602	39.4	63	66.7

TIPSII [UPF] GPH5 CENSUS90 72583600 05/07/92 9:59 AM MACHINE: C DATA:CENSUS90S*PH5TIPSDA53. 04/04/92 04:51:50 TAPE: NONE FRAME: 20
TSF:CENSUS90*92. 04/04/92 04:52:13 UTF:CENSUS90*93. 04/04/92 04:52:14 META:CENSUS90S*PH5TABLES53. 04/04/92 04:58:18

Table 2. **Selected Social Characteristics: 1990**—Con.

[Data based on sample and subject to sampling variability, see text. For definitions of terms and meanings of symbols, see text]

State County Place and [In Selected States] County Subdivision	All persons				Persons 5 years and over		Persons who speak a language other than English at home				Family households					
			Native				Persons 5 to 17 years		Persons 18 years and over				Married-couple family		Female householder, no husband present	
	Total	Percent foreign born	Total	Percent born in State of residence	Total	Percent living in different house in 1985	Total	Percent who do not speak English "very well"	Total	Percent who do not speak English "very well"	Total	Percent with own children under 18 years	Total	Percent with own children under 18 years	Total	Percent with own children under 18 years
PLACE AND COUNTY SUBDIVISION—Con.																
White Center-Shorewood CDP, King County	20 531	13.3	17 792	58.8	18 895	51.1	944	45.6	2 430	58.4	5 455	52.0	3 898	46.2	1 290	67.6
White Salmon city, Klickitat County	1 861	5.6	1 756	33.3	1 717	55.6	48	39.6	110	59.1	526	47.5	429	40.6	80	81.3
White Swan CDP, Yakima County	2 755	4.9	2 619	75.8	2 444	50.9	115	9.6	332	34.6	632	61.2	381	55.6	162	76.5
Wilbur town, Lincoln County	860	.9	852	66.3	834	30.8	2	–	–	–	251	39.8	234	36.3	15	86.7
Wilkeson town, Pierce County	367	2.7	357	69.5	339	30.1	2	–	8	25.0	92	60.9	81	58.0	9	77.8
Wilson Creek town, Grant County	165	1.2	163	62.0	156	40.4	–	–	3	100.0	48	43.8	39	30.8	7	100.0
Winlock city, Lewis County	1 097	2.5	1 070	56.8	1 012	50.8	12	50.0	24	8.3	300	53.3	215	44.2	61	77.0
Winslow city, Kitsap County	3 081	5.7	2 906	45.6	2 932	62.2	7	100.0	143	44.1	847	40.7	696	31.8	137	80.3
Winthrop town, Okanogan County	311	1.9	305	59.3	291	57.4	–	–	11	63.6	86	39.5	66	27.3	13	84.6
Woodinville CDP, King County	23 654	5.2	22 427	47.5	21 652	57.7	236	29.7	790	29.0	6 388	62.8	5 812	62.4	388	76.3
Woodland city	2 371	5.4	2 243	50.6	2 179	49.4	33	66.7	155	27.1	648	53.1	506	45.7	104	81.7
Clark County	76	–	76	31.6	76	15.8	–	–	–	–	23	–	23	–	–	–
Cowlitz County	2 295	5.6	2 167	51.2	2 103	50.6	33	66.7	155	27.1	625	55.0	483	47.8	104	81.7
Woodmont Beach CDP, King County	7 493	7.1	6 964	54.6	6 880	59.9	91	22.0	377	50.9	2 016	48.4	1 460	39.8	354	77.4
Woodway city, Snohomish County	914	4.9	869	60.0	868	47.6	30	26.7	34	23.5	277	43.7	253	45.1	20	35.0
Yacolt town, Clark County	563	2.3	550	58.2	509	39.7	2	–	15	33.3	141	46.1	117	47.0	17	47.1
Yakima city, Yakima County	54 831	8.8	49 987	58.8	49 999	55.9	1 968	42.0	5 931	52.6	13 844	50.2	10 502	45.2	2 442	71.8
Yarrow Point town, King County	963	7.0	896	51.8	918	30.5	6	33.3	32	43.8	312	36.2	284	34.5	24	54.2
Yelm town, Thurston County	1 370	2.6	1 334	56.6	1 235	47.9	16	43.8	41	36.6	350	68.9	239	62.3	94	88.3
Zillah city, Yakima County	1 911	8.7	1 744	62.2	1 742	43.9	80	52.5	185	67.0	527	60.2	436	54.4	74	89.2

Table 3. **Education and Veteran Status: 1990**

[Data based on sample and subject to sampling variability, see text. For definitions of terms and meanings of symbols, see text]

State County County Subdivision Place	Persons 3 years and over enrolled in school				Persons 16 to 19 years					Persons 25 years and over			Civilian veterans 16 years and over	
		Elementary or high school				Not enrolled in school and not high school graduate								
	Preprimary school	Total	Percent in private school	College	Total	Total	Employed	Unemployed	Not in labor force	Total	Percent high school graduate or higher	Percent with bachelor's degree or higher	Total	65 years and over
The State	**102 121**	**813 063**	**7.3**	**337 128**	**258 731**	**27 335**	**11 732**	**4 583**	**10 749**	**3 126 390**	**83.8**	**22.9**	**653 068**	**148 701**
Adams County	203	3 201	2.2	303	808	157	98	21	38	7 905	66.4	12.3	1 185	283
Lind-Washtucna division	34	381	6.3	40	60	5	–	–	5	1 124	73.9	14.2	213	58
Hatton town	5	10	–	–	1	–	–	–	–	46	67.4	–	13	2
Lind town	21	80	–	2	23	3	–	–	3	318	82.4	17.3	73	21
Washtucna town	1	54	–	2	6	–	–	–	–	144	88.2	18.1	35	10
Othello division	135	2 350	–	218	608	138	89	21	28	5 017	61.3	10.4	670	142
Othello city	61	1 136	–	132	301	62	22	12	28	2 511	63.4	12.9	361	95
Ritzville division	34	470	9.6	45	140	14	9	–	5	1 764	76.0	16.3	302	83
Ritzville city	16	283	1.8	29	80	8	5	–	3	1 245	73.1	13.7	226	70
Asotin County	422	3 187	5.4	909	933	139	37	23	79	11 425	77.2	12.4	2 335	720
Asotin division	41	566	2.3	146	135	18	5	11	2	1 756	86.5	13.3	386	111
Asotin city	18	220	1.4	69	57	11	5	4	2	636	82.7	11.2	134	47
West Clarkston-Highland CDP (pt.)	–	–	–	–	–	–	–	–	–	–	–	–	–	–
Clarkston division	381	2 621	6.0	763	798	121	32	12	77	9 669	75.5	12.2	1 949	609
Clarkston city	128	1 094	2.3	314	306	61	7	8	46	4 389	68.0	9.2	795	256
Clarkston Heights-Vineland CDP	88	541	10.9	185	182	10	4	4	2	1 847	87.2	15.6	392	113
West Clarkston-Highland CDP (pt.)	150	663	5.0	183	209	34	9	–	25	2 540	77.6	11.1	603	185
Benton County	2 758	22 027	5.3	6 953	6 337	772	379	193	200	69 511	83.9	23.3	14 049	2 738
Benton City division	107	955	6.1	271	288	39	9	2	28	2 466	74.3	10.9	598	98
Benton City city	48	439	5.7	102	117	12	5	–	7	1 039	75.8	9.8	259	53
Federal Reservation division	–	–	–	–	–	–	–	–	–	–	–	–	–	–
Northwest Benton division	126	2 081	1.7	361	531	136	102	15	19	5 736	66.0	13.8	910	253
Prosser city	73	921	1.7	204	229	54	34	8	12	2 686	69.8	17.5	402	110
Richland-Kennewick division	2 510	18 848	5.7	6 316	5 464	584	255	176	153	61 013	86.0	24.8	12 488	2 372
Finley CDP	118	1 157	4.4	114	334	–	–	–	–	3 046	73.5	4.2	696	106
Highland CDP	189	798	2.8	204	192	–	–	–	–	2 230	93.4	23.1	445	63
Kennewick city	1 069	8 072	5.9	2 820	2 339	351	123	148	80	24 989	82.5	19.8	4 935	962
Richland city	760	5 790	6.2	2 214	1 681	167	76	28	63	21 258	90.3	34.7	4 264	849
West Richland city	160	787	6.5	230	260	8	8	–	–	2 398	90.6	26.9	650	144
South Benton division	15	143	–	5	54	13	13	–	–	296	68.6	3.7	53	15
Chelan County	1 083	9 104	3.8	2 128	2 443	367	210	77	80	34 219	74.3	16.7	6 367	1 826
Cashmere division	194	1 663	3.2	317	428	65	51	3	11	5 718	73.4	12.4	1 085	289
Cashmere city	37	414	1.2	93	109	21	12	3	6	1 710	73.0	14.9	293	98
Chelan division	90	884	–	90	225	21	–	10	11	3 215	70.8	13.7	621	211
Chelan city	54	537	–	59	114	4	–	–	4	2 059	74.5	13.6	406	134
Entiat division	42	252	.4	70	67	21	7	6	8	999	69.3	10.2	175	34
Entiat city	4	95	1.1	13	32	8	2	–	6	301	68.4	10.3	64	8
Leavenworth-Lake Wenatchee division	42	712	6.3	151	177	21	8	–	13	3 142	77.7	19.2	720	225
Leavenworth city	9	293	11.3	65	81	–	–	–	–	1 161	79.4	19.0	238	91
Malaga division	25	487	8.6	84	115	17	4	13	–	1 603	73.5	15.7	260	35
South Wenatchee CDP (pt.)	–	–	–	–	–	–	–	–	–	40	72.5	17.5	21	13
Manson division	50	496	4.4	64	100	8	–	–	8	1 472	61.3	19.0	255	63
Stehekin division	9	–	–	–	–	–	–	–	–	72	100.0	87.5	–	–
Wenatchee division	631	4 610	3.9	1 352	1 331	214	140	45	29	17 998	75.8	18.2	3 251	969
South Wenatchee CDP (pt.)	32	240	–	55	42	12	12	–	–	684	61.8	11.5	115	43
Sunnyslope CDP	71	385	1.3	101	74	4	–	4	–	1 209	83.8	25.1	225	81
Wenatchee city	497	3 519	4.8	1 033	1 058	189	119	41	29	14 267	74.6	17.1	2 570	791
West Wenatchee CDP	17	381	–	141	135	9	9	–	–	1 525	86.4	25.3	275	54
Clallam County	1 063	9 230	6.7	2 462	2 603	386	144	76	157	38 864	79.7	16.1	9 725	3 519
Agnew-Carlsborg division	89	857	8.5	214	229	60	43	7	10	4 793	83.9	20.7	1 442	653
Clallam Bay-Neah Bay division	100	483	6.8	251	103	22	2	12	5	1 806	80.2	13.1	419	27
Neah Bay CDP	50	196	–	33	50	12	2	5	2	456	66.2	12.3	84	8
Crescent division	15	538	2.8	111	126	6	–	6	–	1 663	80.5	11.7	432	116
Forks division	143	1 608	1.0	140	398	67	34	8	25	4 019	71.2	11.7	776	124
Forks city	69	595	.5	73	166	25	–	–	25	1 688	72.1	10.5	372	54
Port Angeles division	581	4 533	9.4	1 361	1 388	199	48	34	111	17 836	79.4	14.6	4 324	1 270
Port Angeles city	376	2 839	8.5	906	922	134	28	24	76	11 861	79.6	14.4	2 728	845
Port Angeles East CDP	53	360	13.1	114	112	16	–	–	16	1 894	78.5	11.6	476	191
Sequim division	135	1 211	4.3	385	359	32	17	9	6	8 747	81.7	20.2	2 332	1 329
Sequim city	40	355	–	103	107	6	6	–	–	2 904	75.0	14.8	619	366
Clark County	5 093	44 440	5.9	12 790	13 540	1 608	651	330	627	149 683	83.9	16.8	32 417	6 783
Battle Ground division	636	5 836	9.4	1 416	1 644	164	106	12	46	16 005	83.7	19.1	3 562	580
Battle Ground city	86	813	2.0	232	244	19	–	6	13	2 127	79.0	11.2	392	71
Brush Prairie CDP	71	625	23.8	117	148	22	22	–	–	1 639	81.1	18.2	425	96
Meadow Glade CDP	35	274	15.7	80	73	17	17	–	–	1 009	79.3	19.8	186	60
Salmon Creek CDP (pt.)	–	28	–	26	9	–	–	–	–	169	81.1	–	43	–
Camas division	587	4 625	3.6	999	1 433	140	84	10	46	15 214	81.2	12.0	3 318	811
Camas city (pt.)	150	1 215	3.8	344	366	25	25	–	–	4 093	80.6	17.3	902	263
Orchards North CDP (pt.)	13	92	–	–	45	3	–	–	3	288	77.8	15.3	87	32
Washougal city	177	859	1.5	132	230	44	14	10	20	2 928	75.2	6.0	550	156
La Center division	110	1 664	9.7	318	456	34	19	8	7	4 971	79.4	14.2	1 139	261
La Center town	8	83	3.6	11	21	9	2	–	7	218	81.7	9.6	56	8
Woodland city (pt.)	–	–	–	–	–	–	–	–	–	76	88.2	39.5	22	22
Orchards division	741	6 011	4.6	1 321	1 710	154	40	61	53	16 805	83.3	12.3	3 699	635
Five Corners CDP (pt.)	93	1 224	7.0	274	357	18	–	8	10	2 867	78.1	7.6	658	122
Orchards North CDP (pt.)	167	1 293	–	268	311	36	14	11	11	3 467	81.1	7.4	812	81
Orchards South CDP	363	2 850	5.1	548	795	64	22	30	12	7 475	85.0	12.2	1 558	282
Vancouver Mall CDP (pt.)	51	388	1.3	158	128	17	4	3	10	2 020	83.7	20.2	439	86
Walnut Grove CDP (pt.)	15	108	33.3	9	42	9	–	9	–	508	93.1	33.1	156	64
Ridgefield division	67	738	11.7	192	208	11	8	–	3	2 324	80.5	12.3	471	88
Ridgefield city	26	274	9.5	55	70	6	3	–	3	789	82.4	11.7	140	30
Vancouver division	2 865	24 445	5.5	8 382	7 773	1 064	382	230	452	91 771	85.0	18.4	19 701	4 335
Camas city (pt.)	–	30	–	9	18	–	–	–	–	16	100.0	–	–	–
Cascade Park East CDP	182	1 144	5.4	560	372	4	4	–	–	4 625	93.4	32.6	856	279
Cascade Park West CDP	202	1 343	4.2	390	376	41	16	7	18	4 197	92.4	29.0	814	178
Ellsworth North CDP	135	1 107	2.0	286	345	33	8	17	8	3 551	84.9	12.1	773	112
Ellsworth South CDP	86	694	13.3	426	245	21	9	8	4	2 974	88.3	33.1	692	206
Evergreen CDP	309	2 423	2.4	510	577	75	48	15	12	6 736	90.9	16.3	1 569	220
Felida CDP	61	676	6.1	210	182	15	7	8	–	1 952	86.8	21.1	413	65
Five Corners CDP (pt.)	41	373	1.3	131	77	–	–	–	–	1 104	85.4	10.5	237	30
Hazel Dell North CDP	132	1 244	3.9	385	401	82	17	27	38	4 304	85.4	16.4	979	223
Hazel Dell South CDP	96	742	3.8	285	340	105	19	40	46	3 982	82.1	15.3	896	224
Lake Shore CDP	160	1 323	7.6	354	499	28	28	–	–	3 953	91.4	26.9	802	126
Minnehaha CDP	163	1 670	3.9	503	556	48	16	10	22	6 228	81.3	14.0	1 240	305

TIPSII [UPF] GPH5 CENSUS90 72583600 05/07/92 9:59 AM MACHINE: C DATA:CENSUS90S*PH5TIPSDA53. 04/04/92 04:51:50 TAPE: NONE FRAME: 21
TSF:CENSUS90*92. 04/04/92 04:52:13 UTF:CENSUS90*93. 04/04/92 04:52:14 META:CENSUS90S*PH5TABLES53. 04/04/92 04:58:18

Table 3. **Education and Veteran Status: 1990**—Con.

[Data based on sample and subject to sampling variability, see text. For definitions of terms and meanings of symbols, see text]

State County County Subdivision Place	Persons 3 years and over enrolled in school				Persons 16 to 19 years					Persons 25 years and over			Civilian veterans 16 years and over	
		Elementary or high school				Not enrolled in school and not high school graduate								
	Preprimary school	Total	Percent in private school	College	Total	Total	Employed	Unemployed	Not in labor force	Total	Percent high school graduate or higher	Percent with bachelor's degree or higher	Total	65 years and over
Clark County—Con.														
Vancouver division—Con.														
Salmon Creek CDP (pt.)	211	2 083	9.2	721	659	74	44	14	16	7 469	88.3	21.8	1 650	299
Vancouver city	776	6 586	5.5	2 827	2 257	461	158	55	248	30 279	80.0	15.0	6 497	1 603
Vancouver Mall CDP (pt.)	52	846	4.3	173	189	32	8	–	24	2 466	88.1	13.7	513	103
Walnut Grove CDP (pt.)	49	620	11.6	154	154	19	–	10	9	2 078	84.0	12.2	442	71
Yacolt division	87	1 121	1.3	162	316	41	12	9	20	2 593	77.2	10.5	527	73
Yacolt town	7	96	1.0	43	37	6	2	–	4	327	69.1	7.3	77	17
Columbia County	24	789	1.1	171	233	20	8	3	9	2 782	71.8	15.1	509	152
Dayton division	22	673	.7	136	194	19	7	3	9	2 435	70.7	14.9	424	128
Dayton city	16	468	1.1	109	146	12	–	3	9	1 744	68.2	17.6	259	66
Starbuck division	2	116	3.4	35	39	1	1	–	–	347	79.3	15.9	85	24
Starbuck town	–	23	–	4	7	–	–	–	–	113	70.8	16.8	30	11
Cowlitz County	1 704	14 914	4.6	3 448	4 690	605	227	117	261	52 654	77.3	11.3	11 417	2 900
Castle Rock division	331	2 082	4.0	377	625	52	16	13	23	7 540	77.0	10.4	1 648	431
Castle Rock city	54	408	2.7	79	122	17	4	8	5	1 249	77.5	9.0	255	70
West Longview CDP (pt.)	–	–	–	–	–	–	–	–	–	–	–	–	–	–
Cowlitz East division	36	344	–	43	97	12	–	6	6	780	72.6	6.4	220	44
Kalama division	56	737	3.0	163	275	27	11	4	12	2 450	79.7	10.9	585	113
Kalama city	30	216	1.9	50	73	7	–	1	6	773	78.8	10.9	186	32
Longview-Kelso division	1 136	9 990	5.2	2 469	3 197	426	168	73	185	36 077	77.1	11.8	7 787	1 973
Kelso city	203	2 082	3.2	605	717	144	61	20	63	7 219	72.6	8.6	1 667	367
Longview city	651	5 369	4.0	1 438	1 708	190	85	28	77	20 530	77.9	13.0	4 389	1 207
Longview Heights CDP	34	725	11.7	180	205	20	–	9	11	2 112	82.6	20.8	353	62
West Longview CDP (pt.)	59	563	6.4	56	162	38	15	16	7	1 905	73.4	5.9	440	79
West Side Highway CDP	114	629	9.4	108	209	19	7	–	12	2 404	78.5	9.2	539	151
Rose Valley division	76	792	5.4	169	207	39	16	10	13	2 324	84.2	12.4	418	75
Woodland division	69	969	2.8	227	289	49	16	11	22	3 483	75.1	8.8	759	264
Woodland city (pt.)	24	370	1.6	76	135	37	4	11	22	1 457	68.6	11.3	293	137
Douglas County	413	5 254	2.7	797	1 556	257	134	34	89	16 487	75.9	13.8	3 282	858
Bridgeport division	88	1 075	.5	87	322	116	82	12	22	3 003	61.2	8.2	520	136
Bridgeport town	14	307	–	26	105	51	27	6	18	880	56.6	9.7	150	45
Coulee Dam town (pt.)	3	39	–	2	16	–	–	–	–	137	92.7	25.5	49	23
Mansfield town	12	78	3.8	12	24	4	4	–	–	184	84.2	14.7	40	8
East Wenatchee division	312	3 837	3.3	676	1 162	132	49	22	61	12 165	78.8	14.8	2 509	642
East Wenatchee city	36	459	.9	108	123	23	5	2	16	1 708	76.6	13.5	306	75
East Wenatchee Bench CDP	217	2 504	1.5	441	763	73	19	11	43	8 023	80.7	16.5	1 673	443
Rock Island town	10	133	4.5	17	50	12	10	–	2	292	69.2	1.7	63	9
Waterville division	13	342	3.5	34	72	9	3	–	6	1 319	82.5	17.9	253	80
Waterville town	5	223	–	22	59	9	3	–	6	647	79.3	18.5	118	54
Ferry County	96	1 435	2.8	214	476	91	36	18	37	3 775	72.6	12.0	945	181
Colville Reservation division	61	387	1.6	31	103	3	–	2	1	885	66.6	7.9	211	50
Inchelium CDP	21	91	–	10	25	–	–	–	–	240	63.8	5.8	63	25
Curlew division	7	323	–	61	219	55	29	6	20	814	69.5	13.8	233	46
Orient-Sherman division	–	191	3.1	23	24	6	–	–	6	530	83.2	10.8	139	30
Republic division	28	534	5.2	99	130	27	7	10	10	1 546	74.0	13.9	362	55
Republic town	8	151	3.3	55	40	6	3	3	–	603	75.6	12.8	170	35
Franklin County	745	8 848	4.6	1 800	2 502	601	292	152	157	20 795	68.1	13.4	3 687	1 004
Connell division	83	1 528	2.0	166	350	56	37	6	13	2 636	69.1	13.9	382	90
Connell city	20	601	1.5	75	151	25	9	3	13	1 068	63.2	14.6	161	33
Mesa town	–	43	–	7	2	–	–	–	–	105	73.3	–	21	4
Kahlotus division	49	268	13.4	49	78	18	16	–	2	640	80.6	17.8	104	19
Kahlotus city	5	40	–	–	10	–	–	–	–	112	76.8	8.9	17	4
Pasco city (pt.)	–	–	–	–	–	–	–	–	–	–	–	–	–	–
Pasco division	514	5 956	5.3	1 373	1 768	449	205	118	126	15 191	66.1	12.0	2 782	744
Pasco city (pt.)	350	4 300	4.5	755	1 283	438	199	113	126	10 516	56.8	7.6	1 770	515
West Pasco CDP (pt.)	164	1 638	7.6	608	485	11	6	5	–	4 599	87.3	22.3	981	229
Pasco North division	99	1 096	2.5	212	306	78	34	28	16	2 328	76.7	20.8	419	151
Pasco city (pt.)	16	240	–	45	50	3	–	–	3	366	85.0	43.2	15	4
West Pasco CDP (pt.)	–	–	–	–	–	–	–	–	–	–	–	–	–	–
Garfield County	62	378	–	27	84	16	4	2	10	1 582	81.8	13.7	308	108
Pomeroy division	39	300	–	13	67	16	4	2	10	1 361	79.8	12.3	270	102
Pomeroy city	27	207	–	10	54	14	2	2	10	1 039	78.6	12.4	207	78
Snake River division	23	78	–	14	17	–	–	–	–	221	94.1	22.2	38	6
Grant County	1 110	11 327	3.7	2 080	3 253	535	288	82	165	32 992	71.6	11.9	6 490	1 961
Coulee City division	22	251	1.2	30	55	3	–	–	3	885	81.6	13.4	185	63
Coulee City town	7	93	–	7	16	3	–	–	3	378	74.6	7.7	86	30
Hartline town	5	38	–	9	13	–	–	–	–	129	82.9	10.9	24	13
Ephrata-Soap Lake division	175	2 268	3.5	372	545	68	12	11	45	7 247	76.9	13.9	1 649	617
Ephrata city	105	1 090	2.4	220	268	40	6	–	34	3 438	78.3	16.8	684	274
Soap Lake city	5	136	–	20	39	4	–	2	2	827	63.0	8.1	198	98
George division	25	418	2.9	45	92	14	8	–	6	1 283	70.5	11.1	259	119
George town	7	63	–	–	15	2	2	–	–	181	59.1	1.7	42	29
Moses Lake city (pt.)	–	–	–	–	–	–	–	–	–	–	–	–	–	–
Gloyd division	12	247	2.0	26	101	–	–	–	–	571	83.4	6.0	90	15
Moses Lake city (pt.)	–	–	–	–	–	–	–	–	–	–	–	–	–	–
Grand Coulee division	32	407	1.0	61	112	9	6	1	2	1 561	77.8	12.4	443	122
Coulee Dam town (pt.)	–	–	–	–	–	–	–	–	–	–	–	–	–	–
Electric City town	10	193	2.1	23	59	5	5	–	–	629	82.7	15.9	193	47
Grand Coulee city	19	152	–	28	41	4	1	1	2	702	72.4	9.4	176	59
Moses Lake division	502	4 427	5.4	1 189	1 367	160	95	28	37	12 590	74.5	12.8	2 353	601
Cascade Valley CDP	19	280	21.8	78	91	–	–	–	–	825	73.3	8.0	166	57
Moses Lake city (pt.)	224	2 112	2.8	579	672	47	32	7	8	7 090	73.5	14.5	1 248	358
Moses Lake North CDP	144	914	5.3	311	360	96	52	21	23	1 580	80.7	5.1	303	51
Quincy division	133	1 201	1.5	149	363	56	21	20	15	3 732	63.6	9.8	669	184
Quincy city	62	763	.9	79	216	38	12	11	15	2 208	56.3	11.5	413	112
Southern Slopes division	119	1 308	3.1	114	453	195	132	19	44	3 174	54.9	8.3	530	158
Mattawa town	14	157	–	11	75	58	36	5	17	427	34.4	5.2	48	13
Royal City city	3	241	.8	18	99	45	36	3	6	515	44.3	10.1	50	11
Warden division	67	639	2.2	77	151	26	14	3	9	1 431	61.5	10.8	225	59
Warden town	46	391	.8	40	101	26	14	3	9	825	48.4	6.2	96	16
Wilson Creek division	23	161	5.0	17	14	4	–	–	4	518	65.8	5.8	87	23
Krupp town	–	9	–	–	–	–	–	–	–	37	51.4	–	6	3
Wilson Creek town	–	30	–	5	–	–	–	–	–	116	75.9	6.9	27	12

TIPSII [UPF] GPH5 CENSUS90 72583600 05/07/92 9:59 AM MACHINE: C DATA:CENSUS90S*PH5TIPSDA53. 04/04/92 04:51:50 TAPE: NONE FRAME: 22
TSF:CENSUS90*92. 04/04/92 04:52:13 UTF:CENSUS90*93. 04/04/92 04:52:14 META:CENSUS90S*PH5TABLES53. 04/04/92 04:58:18

Table 3. **Education and Veteran Status: 1990**—Con.

[Data based on sample and subject to sampling variability, see text. For definitions of terms and meanings of symbols, see text]

State County County Subdivision Place	Persons 3 years and over enrolled in school				Persons 16 to 19 years					Persons 25 years and over			Civilian veterans 16 years and over	
		Elementary or high school				Not enrolled in school and not high school graduate								
	Preprimary school	Total	Percent in private school	College	Total	Total	Employed	Unemployed	Not in labor force	Total	Percent high school graduate or higher	Percent with bachelor's degree or higher	Total	65 years and over
Grays Harbor County	1 297	11 458	2.8	2 625	3 349	553	167	122	264	41 822	74.0	11.0	9 430	2 808
Aberdeen-Hoquiam division	638	5 453	3.6	1 547	1 686	233	85	36	112	20 880	74.7	12.2	4 522	1 391
Aberdeen city (pt.)	349	2 661	3.3	890	892	131	61	13	57	10 634	73.4	12.5	2 200	704
Central Park CDP	69	492	–	109	102	–	–	–	–	1 852	79.7	17.1	443	136
Cosmopolis city	49	242	2.5	76	75	3	–	–	3	933	78.1	11.9	240	73
Hoquiam city	113	1 643	3.8	357	503	88	18	18	52	5 768	73.9	10.4	1 172	341
Montesano city (pt.)	–	–	–	–	–	–	–	–	–	–	–	–	–	–
Elma division	130	1 143	1.9	177	330	73	29	14	30	3 662	67.7	6.6	740	228
Elma city	65	578	2.4	84	171	39	10	6	23	1 855	65.9	6.5	362	125
Humptulips division	28	217	3.7	2	68	11	–	2	9	866	67.9	5.8	190	20
Lake Quinault division	21	148	6.8	14	38	10	5	3	2	440	74.1	8.6	94	17
McCleary division	63	549	4.9	103	165	40	5	8	27	1 863	71.1	7.7	461	125
McCleary town	37	185	–	44	61	14	–	5	9	786	60.3	7.1	190	52
Malone-Porter division	6	299	2.0	49	98	10	6	–	4	859	65.7	7.1	217	47
North Beach division	54	614	1.3	187	177	18	6	2	10	3 292	77.4	14.3	994	344
Ocean Shores city	34	286	2.8	70	71	11	6	2	3	1 740	85.3	19.5	538	231
North River division	16	154	10.4	31	18	–	–	–	–	411	88.1	7.5	107	9
Aberdeen city (pt.)	–	–	–	–	–	–	–	–	–	–	–	–	–	–
Oakville division	37	395	–	52	98	21	–	9	12	940	60.7	5.1	209	59
Chehalis Village CDP	20	77	–	7	10	5	–	3	2	100	26.0	–	2	–
Oakville city	8	128	–	23	39	9	–	3	6	306	61.4	2.3	69	12
Quinault Reservation division	52	294	3.4	39	70	20	8	2	10	731	66.2	8.6	149	20
Taholah CDP	41	185	1.1	31	46	12	–	2	10	424	66.0	6.8	89	10
South Shore division	94	590	–	133	165	35	18	7	10	2 868	73.3	9.7	702	260
Westport city	30	262	–	75	71	7	5	–	2	1 305	72.5	7.0	347	135
Wishkah division	20	339	–	70	92	42	5	15	22	926	75.7	7.3	185	35
Wynoochee division	138	1 263	1.0	221	344	40	–	24	16	4 084	80.7	13.7	860	253
Aberdeen city (pt.)	–	–	–	–	–	–	–	–	–	76	72.4	–	18	9
Montesano city (pt.)	34	578	2.2	110	165	29	–	24	5	2 046	77.4	17.0	418	131
Island County	1 039	9 355	5.5	3 273	2 797	302	123	61	82	38 379	88.3	20.0	10 229	2 711
Camano division	135	941	5.5	197	234	28	22	–	6	5 713	85.4	19.1	1 415	634
Central Whidbey division	85	1 098	3.0	499	274	9	7	–	2	6 062	87.2	23.5	1 713	578
Coupeville town	10	178	2.2	73	43	4	2	–	2	996	81.8	21.9	243	95
Freeland CDP (pt.)	–	37	–	26	–	–	–	–	–	280	65.7	16.1	27	15
North Whidbey division	629	5 695	5.5	2 147	1 910	213	68	50	59	19 356	88.8	17.4	5 494	886
Ault Field CDP	38	51	–	357	381	45	–	–	9	1 653	97.0	8.2	121	–
Oak Harbor city	387	3 174	5.9	1 162	818	69	34	21	14	9 249	87.6	17.4	2 448	370
South Whidbey division	190	1 621	7.1	430	379	52	26	11	15	7 248	90.2	24.8	1 607	613
Clinton CDP	42	202	12.9	116	50	9	–	–	9	1 160	87.2	24.1	279	72
Freeland CDP (pt.)	21	108	–	18	36	–	–	–	–	633	90.2	29.5	176	64
Langley city	17	142	2.1	41	25	–	–	–	–	583	89.5	33.8	119	55
Jefferson County	271	3 021	3.6	490	823	115	62	22	31	14 584	82.7	21.8	3 655	1 285
Discovery Bay division	170	1 711	3.6	238	475	47	24	8	15	7 833	87.0	25.4	1 972	650
Hadlock-Irondale CDP (pt.)	5	87	–	21	5	–	–	–	–	345	100.0	46.4	115	20
Port Townsend city	83	1 146	2.4	134	335	44	21	8	15	4 967	87.6	27.7	1 161	374
Oak Bay division	41	826	4.1	177	216	34	23	11	–	4 510	83.1	21.4	1 175	448
Hadlock-Irondale CDP (pt.)	31	386	6.2	52	94	11	6	5	–	1 508	78.2	16.0	389	122
Quilcene Bay division	32	337	4.5	41	87	7	7	–	–	1 834	68.4	9.2	422	170
West End division	28	147	–	34	45	27	8	3	16	407	59.2	14.7	86	17
King County	33 660	213 591	10.8	122 596	69 976	5 951	3 060	818	2 057	1 017 973	88.2	32.8	187 401	41 946
Auburn division	2 811	21 494	6.6	7 387	6 281	653	333	93	227	81 234	87.0	21.3	17 254	2 516
Algona city	27	311	3.2	62	77	17	9	2	6	1 054	75.0	5.6	258	35
Auburn city (pt.)	706	4 930	6.5	1 392	1 583	195	110	22	63	20 512	81.6	12.3	4 650	802
Federal Way CDP	1 452	11 547	6.5	4 356	3 342	305	160	42	103	41 991	89.3	26.6	8 499	1 098
Lakeland North CDP (pt.)	203	1 510	7.6	440	356	37	18	5	14	4 571	91.1	22.1	991	113
Lakeland South CDP	206	1 387	7.4	506	366	34	20	12	2	5 948	88.1	18.6	1 240	209
Milton city (pt.)	14	120	–	18	34	–	–	–	–	503	95.6	29.4	110	52
Pacific city (pt.)	100	798	4.1	232	233	26	6	10	10	2 683	83.3	15.6	592	75
Woodmont Beach CDP (pt.)	72	613	8.3	334	232	31	10	–	21	3 291	89.5	24.1	760	117
East Seattle division	11 059	68 818	8.2	28 521	20 746	1 185	749	103	333	277 168	92.4	38.6	51 743	10 302
Beaux Arts Village town	4	38	10.5	19	19	–	–	–	–	214	100.0	71.0	61	14
Bellevue city	1 811	12 393	11.5	7 018	4 303	201	153	14	34	60 012	94.2	45.7	11 289	2 621
Bothell city (pt.)	337	1 821	8.6	644	607	40	7	–	33	7 962	89.9	27.2	1 560	377
Bryn Mawr-Skyway CDP (pt.)	30	368	5.7	118	124	10	–	10	–	1 578	78.0	21.1	260	93
Cascade-Fairwood CDP (pt.)	684	4 473	6.3	1 334	1 186	65	50	7	8	15 176	89.5	27.0	3 012	408
Clyde Hill town	76	579	33.5	242	196	–	–	–	–	2 110	97.0	59.4	460	174
Eastgate CDP	127	614	–	369	196	7	7	–	–	3 011	92.1	29.5	664	152
East Renton Highlands CDP	218	2 489	4.8	758	807	63	39	–	24	8 563	86.6	18.8	1 996	300
Hunts Point town	15	80	32.5	24	29	–	–	–	–	371	98.7	65.0	79	23
Inglewood-Finn Hill CDP	901	5 389	4.7	1 724	1 489	91	64	–	27	18 385	92.9	33.7	3 475	493
Issaquah city (pt.)	–	15	46.7	11	28	–	–	–	–	113	100.0	46.9	14	–
Kenmore CDP	221	1 435	6.3	678	459	27	21	–	6	5 853	90.5	32.5	1 158	219
Kingsgate CDP	523	2 902	4.5	914	854	66	26	21	19	8 588	92.9	35.1	1 561	143
Kirkland city	954	5 076	8.7	3 389	1 771	138	107	8	23	27 391	91.9	36.6	4 616	969
Medina city	90	474	21.7	146	137	–	–	–	–	2 136	96.3	60.5	486	180
Mercer Island city	694	3 541	10.3	1 280	948	30	23	7	–	14 611	96.8	60.3	2 829	894
Newport Hills CDP	448	2 165	10.2	1 148	780	47	20	–	27	10 219	95.2	43.8	1 890	447
Redmond city	849	6 028	7.4	2 509	1 887	114	63	14	37	23 266	94.0	40.9	3 825	594
Renton city (pt.)	727	5 468	7.3	2 726	1 755	120	53	22	45	27 275	85.5	21.6	5 329	1 117
Sahalee CDP (pt.)	564	2 377	4.1	526	481	9	9	–	–	7 382	98.0	52.2	1 243	169
West Lake Sammamish CDP	251	1 236	10.0	460	369	–	–	–	–	3 959	95.4	52.4	645	114
Woodinville CDP	913	5 617	6.7	1 164	1 298	54	38	–	16	13 974	94.5	41.8	2 481	350
Yarrow Point town	26	157	18.5	66	53	5	5	–	–	683	98.2	66.9	162	55
Enumclaw Plateau division	976	8 240	4.4	1 892	2 447	206	90	48	68	25 420	85.9	18.1	5 192	885
Auburn city (pt.)	47	214	28.5	36	68	7	–	–	7	567	93.7	31.4	112	20
Black Diamond city	24	230	.9	52	73	11	8	–	3	879	74.1	7.3	176	36
Covington-Sawyer-Wilderness CDP (pt.)	75	1 110	5.7	204	269	–	–	–	–	3 503	91.1	25.0	783	103
Enumclaw city	207	1 213	6.7	378	376	58	26	7	25	4 691	77.7	15.1	815	255
Kent city (pt.)	–	–	–	–	–	–	–	–	–	–	–	–	–	–
Lea Hill CDP (pt.)	127	1 121	2.4	405	383	16	8	8	–	2 993	91.4	22.5	681	28
Issaquah Plateau division	1 247	5 430	5.8	2 096	1 616	148	95	8	45	21 745	92.8	43.1	3 740	757
Issaquah city (pt.)	204	1 086	6.6	439	345	42	34	8	–	5 239	88.8	32.4	894	208
Mirrormont CDP	84	491	4.7	207	200	6	–	–	6	1 532	94.8	49.5	298	37
Pine Lake CDP	597	2 321	4.4	966	680	68	36	–	32	9 204	95.6	50.1	1 541	305
Sahalee CDP (pt.)	124	415	8.0	86	85	–	–	–	–	1 164	94.4	38.1	176	28

TIPSII [UPF] GPH5 CENSUS90 72583600 05/07/92 9:59 AM MACHINE: C DATA:CENSUS90S*PH5TIPSDA53. 04/04/92 04:51:50 TAPE: NONE FRAME: 23
TSF:CENSUS90*92. 04/04/92 04:52:13 UTF:CENSUS90*93. 04/04/92 04:52:14 META:CENSUS90S*PH5TABLES53. 04/04/92 04:58:18

Table 3. **Education and Veteran Status: 1990**—Con.

[Data based on sample and subject to sampling variability, see text. For definitions of terms and meanings of symbols, see text]

State County County Subdivision Place	Persons 3 years and over enrolled in school				Persons 16 to 19 years					Persons 25 years and over			Civilian veterans 16 years and over	
		Elementary or high school				Not enrolled in school and not high school graduate								
	Preprimary school	Total	Percent in private school	College	Total	Total	Employed	Unemployed	Not in labor force	Total	Percent high school graduate or higher	Percent with bachelor's degree or higher	Total	65 years and over
King County—Con.														
Lower Snoqualmie Valley division	330	2 026	6.8	374	467	61	51	5	5	6 580	87.8	19.3	1 045	135
Carnation city	34	291	1.4	53	67	7	2	5	–	715	81.5	14.1	117	20
Duvall city	83	462	7.8	108	98	25	20	–	5	1 665	90.3	16.8	256	19
Seattle division	15 406	94 589	15.4	79 224	34 970	3 438	1 631	541	1 250	563 642	86.4	32.8	99 499	26 000
Auburn city (pt.)	–	23	–	–	–	–	–	–	–	20	100.0	50.0	–	–
Bryn Mawr-Skyway CDP (pt.)	223	1 567	10.3	592	438	29	5	8	16	6 940	86.1	20.5	1 763	436
Burien CDP	398	3 490	13.2	1 164	1 122	134	61	8	65	17 577	84.0	20.9	3 495	951
Cascade-Fairwood CDP (pt.)	126	1 115	8.3	433	337	6	6	–	–	3 878	87.9	27.9	844	160
Des Moines city	274	2 160	16.9	1 183	683	136	76	17	43	12 002	86.2	19.9	2 387	569
East Hill-Meridian CDP (pt.)	1 083	6 863	3.6	1 746	1 703	101	37	43	21	19 857	89.5	24.2	4 011	486
Kent city (pt.)	903	5 125	7.6	2 567	1 885	295	187	36	62	23 527	86.4	21.0	4 950	629
Lake Forest North CDP	193	1 475	7.9	605	452	28	17	6	5	5 099	91.5	38.2	937	204
Lake Forest Park city	99	670	8.8	221	196	11	6	2	3	2 811	94.1	44.1	558	138
Lakeland North CDP (pt.)	158	1 223	6.5	477	410	22	7	–	15	4 341	90.5	18.0	1 033	131
Lea Hill CDP (pt.)	35	250	22.0	85	32	9	–	–	9	1 064	90.1	27.7	260	70
Normandy Park city	119	1 114	17.8	403	322	33	–	–	33	4 761	94.4	43.0	1 009	357
North City-Ridgecrest CDP	289	1 742	10.9	1 101	526	53	46	–	7	9 745	81.8	20.9	1 773	485
North Hill CDP	175	925	13.9	319	242	23	11	6	6	3 873	88.4	24.4	953	232
Renton city (pt.)	16	150	2.0	67	35	–	–	–	–	668	87.1	26.8	118	14
Richmond Beach-Innis Arden CDP	212	1 268	16.4	443	391	13	–	7	6	4 928	95.0	47.0	1 110	369
Richmond Highlands CDP	507	3 882	8.3	1 958	1 232	125	32	52	41	18 020	88.8	28.7	3 353	890
Riverton-Boulevard Park CDP	220	2 185	7.6	827	626	61	42	–	19	10 483	83.9	15.5	2 328	497
Sea-Tac CDP	307	2 996	6.6	1 327	907	111	93	–	18	15 598	83.6	14.1	3 610	687
Seattle city	9 216	50 164	21.4	60 844	21 431	1 939	847	331	755	370 514	86.4	37.9	59 182	17 522
Sheridan Beach CDP	117	807	17.8	469	266	12	12	–	–	4 659	90.8	40.2	907	283
Tukwila city	235	1 289	3.3	894	460	61	24	–	37	8 071	84.8	19.3	1 717	235
White Center-Shorewood CDP	383	3 526	5.4	1 263	1 109	182	99	18	65	13 066	76.5	14.4	2 708	589
Woodmont Beach CDP (pt.)	92	430	5.8	166	131	54	23	7	24	1 454	80.2	11.9	311	37
Snoqualmie National Forest division	16	106	–	27	75	–	–	–	–	639	80.4	19.1	164	28
Skykomish town	16	67	–	24	19	–	–	–	–	213	82.6	19.2	31	4
Tahoma-Maple Valley division	1 162	7 986	4.8	2 000	2 161	147	60	18	69	24 454	88.5	22.4	5 386	636
Covington-Sawyer-Wilderness CDP (pt.)	575	4 079	4.0	958	1 024	56	5	11	40	11 019	89.5	21.1	2 243	202
East Hill-Meridian CDP (pt.)	342	1 685	5.0	455	489	55	33	–	22	5 914	87.0	25.5	1 438	199
Kent city (pt.)	–	11	–	7	4	–	–	–	–	37	100.0	37.8	9	–
Maple Valley CDP	18	282	2.5	56	82	7	–	7	–	803	88.0	28.8	183	25
Upper Snoqualmie Valley division	421	3 294	2.2	638	826	73	27	2	44	10 600	84.1	17.4	2 069	384
Fall City CDP	24	283	5.7	37	87	–	–	–	–	1 038	80.2	14.7	201	34
North Bend city	39	400	4.3	92	126	17	8	2	7	1 674	75.3	13.8	340	105
Snoqualmie city	38	260	3.5	45	55	12	8	–	4	964	77.8	13.5	181	32
Vashon Island division	232	1 608	11.4	437	387	40	24	–	16	6 491	91.0	36.3	1 309	303
Kitsap County	4 487	33 727	4.7	9 599	10 333	969	359	188	336	117 021	86.6	19.8	32 211	5 633
Bremerton division	1 970	15 065	4.4	5 122	5 207	570	176	109	209	53 938	85.8	16.4	15 705	2 657
Bremerton city (pt.)	667	4 919	5.5	2 182	2 189	341	95	44	131	21 899	82.0	12.7	6 055	1 204
Erlands Point-Kitsap Lake CDP	60	320	10.3	141	82	–	–	–	–	1 908	82.4	10.7	590	161
Navy Yard City CDP	60	422	–	122	106	20	–	–	20	1 629	79.4	4.1	511	93
Silverdale CDP	142	1 372	6.9	508	453	32	15	10	7	4 500	91.2	25.8	1 388	145
Tracyton CDP	72	537	2.6	170	129	25	5	7	13	1 678	87.9	19.7	446	85
Kingston division	182	1 150	5.0	313	274	44	14	–	30	4 322	87.7	22.5	1 123	290
Kingston CDP	17	184	–	56	56	19	9	–	10	847	87.8	29.2	186	59
Port Orchard division	1 069	9 745	4.9	2 153	2 723	233	131	31	71	29 909	84.7	13.9	8 753	1 355
Bremerton city (pt.)	–	–	–	–	–	–	–	–	–	22	81.8	–	–	–
East Port Orchard CDP	101	1 065	4.7	246	274	42	22	11	9	3 333	78.9	8.9	1 175	207
Manchester CDP	178	801	2.9	189	161	13	–	–	13	2 473	90.0	14.9	689	108
Parkwood CDP	98	1 447	4.4	255	394	23	11	7	5	4 126	84.8	16.5	1 134	139
Port Orchard city	85	789	7.7	224	285	32	25	–	7	3 123	78.6	12.1	809	202
Poulsbo division	790	4 994	5.4	1 362	1 431	107	32	45	20	17 740	87.4	22.2	4 390	786
Bangor Trident Base CDP	168	576	–	234	186	–	–	–	–	1 515	95.2	10.9	304	–
Indianola CDP	67	302	9.3	83	64	12	5	–	7	1 110	88.9	28.9	286	57
Poulsbo city	157	756	9.0	209	204	23	–	23	–	3 221	82.4	20.3	733	181
Suquamish CDP	79	580	1.2	145	138	14	6	6	2	2 035	84.4	23.2	457	102
Winslow division	476	2 773	3.7	649	698	15	6	3	6	11 112	93.4	47.7	2 240	545
Winslow city	62	409	–	130	126	–	–	–	–	2 341	89.1	40.6	397	131
Kittitas County	485	3 720	1.4	6 207	2 440	146	61	13	72	15 234	81.2	22.2	3 167	869
Cle Elum division	73	711	–	140	172	24	18	4	2	3 111	74.0	10.5	711	243
Cle Elum city	39	283	–	50	82	12	6	4	2	1 235	68.7	7.3	263	99
Roslyn city	15	136	–	25	34	–	–	–	–	646	72.9	12.2	139	47
South Cle Elum town	8	83	–	18	13	–	–	–	–	299	78.9	14.0	69	22
Ellensburg division	203	1 538	.5	5 645	1 843	63	24	–	39	6 848	82.4	27.8	1 333	365
Ellensburg city	178	1 198	.7	5 484	1 742	49	20	–	29	5 471	83.1	29.8	1 026	277
Kittitas division	66	504	1.0	141	123	16	10	–	6	1 709	83.3	20.0	309	60
Kittitas city	20	173	–	52	38	12	10	–	2	500	78.0	5.6	108	21
Manastash division	73	557	4.3	157	155	5	–	5	–	2 059	81.1	21.0	530	142
Naneum division	70	410	3.9	124	147	38	9	4	25	1 507	88.7	25.4	284	59
Klickitat County	248	3 357	2.9	479	946	143	70	24	49	10 568	70.4	10.9	2 279	608
Goldendale division	117	1 283	1.2	150	436	33	15	4	14	3 560	74.3	11.6	747	212
Goldendale city	67	647	1.2	85	230	13	–	–	13	2 075	70.8	10.3	446	159
Horse Heaven division	–	71	–	19	14	14	–	–	14	358	67.0	21.5	93	48
Wahkiakus division	41	710	2.5	105	164	20	12	8	–	2 452	65.3	6.1	623	140
White Salmon division	83	1 195	5.5	192	321	76	43	12	21	3 885	69.1	12.1	742	188
Bingen city	4	90	12.2	18	34	19	10	–	9	436	53.2	3.9	79	19
White Salmon city	26	360	1.7	42	89	8	3	3	2	1 213	68.9	13.1	244	74
Yakima Reservation division	7	98	–	13	11	–	–	–	–	313	86.3	14.1	74	20
Lewis County	1 109	11 326	4.7	2 420	3 497	500	167	95	238	37 795	75.4	11.8	8 049	2 190
Big Bottom division	100	600	2.7	74	145	19	–	9	10	2 088	70.5	11.4	520	158
Boistfort division	134	1 042	6.3	164	309	21	6	10	5	3 231	79.3	10.4	682	167
Pe Ell town	5	111	3.6	7	48	4	–	–	4	290	66.2	6.9	44	20
Winlock city	35	218	–	21	48	6	3	2	1	683	75.1	7.9	156	37
Bunker division	52	486	1.4	120	166	20	8	6	6	1 499	80.8	18.3	343	61
Centralia-Chehalis division	435	4 666	5.0	1 232	1 563	252	124	28	100	16 566	77.4	13.5	3 279	987
Centralia city	195	2 057	4.4	516	615	100	64	4	32	7 814	73.3	10.7	1 547	465
Chehalis city	102	1 194	6.8	355	526	76	25	4	47	4 065	80.5	14.6	784	234
Fords Prairie CDP	44	340	1.8	119	113	12	–	12	–	1 606	78.6	14.4	374	119
Ethel division	88	386	–	114	149	15	–	–	15	1 529	69.4	8.6	294	69
Jackson Prairie division	51	740	3.0	139	211	46	–	–	46	2 214	72.8	9.0	480	110
Napavine city	12	162	–	28	27	2	–	–	2	460	72.0	10.0	102	32

TIPSII [UPF] GPH5 CENSUS90 72583600 05/07/92 9:59 AM MACHINE: C DATA:CENSUS90S*PH5TIPSDA53. 04/04/92 04:51:50 TAPE: NONE FRAME: 24
TSF:CENSUS90*92. 04/04/92 04:52:13 UTF:CENSUS90*93. 04/04/92 04:52:14 META:CENSUS90S*PH5TABLES53. 04/04/92 04:58:18

Table 3. **Education and Veteran Status: 1990**—Con.

[Data based on sample and subject to sampling variability, see text. For definitions of terms and meanings of symbols, see text]

State County County Subdivision Place	Persons 3 years and over enrolled in school				Persons 16 to 19 years					Persons 25 years and over			Civilian veterans 16 years and over	
		Elementary or high school				Not enrolled in school and not high school graduate								
	Preprimary school	Total	Percent in private school	College	Total	Total	Employed	Unemployed	Not in labor force	Total	Percent high school graduate or higher	Percent with bachelor's degree or higher	Total	65 years and over
Lewis County—Con.														
Logan Hill division	54	524	1.7	146	173	14	14	–	–	1 600	78.9	15.7	360	87
Mineral division	30	658	6.5	68	141	20	5	6	9	1 947	69.1	11.0	403	125
Morton division	47	577	2.9	113	143	32	3	13	16	2 001	69.9	8.2	459	114
Morton city	26	158	3.8	33	46	9	3	4	2	770	72.1	10.5	146	48
Mossyrock division	59	726	2.2	93	204	11	–	–	11	2 212	75.2	8.3	520	127
Mossyrock city	5	118	1.7	21	39	–	–	–	–	240	63.8	2.9	53	15
Newaukum division	8	400	22.0	61	120	21	–	13	8	1 112	68.2	8.1	263	100
Olequa division	51	521	3.1	96	173	29	7	10	12	1 796	74.6	7.7	446	85
Toledo city	11	81	–	10	32	9	7	–	2	412	75.7	8.3	78	27
Vader city	4	108	1.9	4	30	5	–	5	–	240	66.3	2.1	62	8
Lincoln County	139	1 671	6.1	275	402	42	13	2	27	6 142	81.9	16.0	1 296	401
Davenport division	41	650	5.1	131	158	28	10	–	18	2 279	82.4	16.0	513	149
Davenport city	20	266	5.3	42	51	11	4	–	7	1 048	80.0	16.1	243	70
Reardan town	10	136	–	35	48	5	–	–	5	312	86.5	18.9	60	9
Odessa division	51	531	13.0	112	133	12	3	–	9	2 161	79.2	18.0	418	138
Harrington city	10	78	–	7	15	–	–	–	–	319	91.5	17.2	65	23
Odessa town	22	120	–	35	31	2	–	–	2	715	78.6	12.7	124	57
Sprague city	2	74	32.4	6	25	7	3	–	4	287	64.8	18.1	84	27
Wilbur division	47	490	–	32	111	2	–	2	–	1 702	84.7	13.7	365	114
Almira town	11	51	–	4	13	–	–	–	–	207	80.7	13.0	52	17
Creston town	5	55	–	2	15	–	–	–	–	163	71.8	11.7	35	16
Wilbur town	15	163	–	18	29	2	–	2	–	625	85.6	13.3	112	38
Mason County	930	6 406	5.0	1 578	1 847	391	70	86	235	25 967	79.2	13.6	6 936	2 018
Belfair division	127	853	3.2	194	333	113	6	–	107	3 295	82.7	11.1	1 044	265
Allyn-Grapeview CDP (pt.)	8	256	3.9	44	70	–	–	–	–	837	87.9	14.7	240	102
Kamilche division	54	363	6.6	91	99	21	–	17	4	1 510	70.2	12.8	399	113
Olympic division	111	698	11.2	410	255	111	14	21	76	4 069	75.5	9.1	1 156	329
Shelton division	361	2 681	4.5	490	639	78	31	25	22	8 873	76.3	13.2	2 023	557
Shelton city	189	1 312	2.4	240	334	47	17	19	11	4 561	74.5	12.9	979	279
Skokomish Reservation division	33	121	–	20	39	11	–	2	9	368	69.0	16.0	71	16
Skokomish CDP	33	118	–	6	36	11	–	2	9	271	63.8	8.5	46	5
South Shore division	104	1 114	6.6	294	325	44	11	16	17	5 258	83.8	16.8	1 487	516
Allyn-Grapeview CDP (pt.)	7	26	30.8	–	22	–	–	–	–	288	95.1	20.5	79	23
Tahuya division	140	576	–	79	157	13	8	5	–	2 594	87.2	18.8	756	222
Okanogan County	678	6 389	6.9	983	1 719	312	128	66	118	21 427	71.3	12.0	4 335	1 089
Brewster-Wakefield division	66	701	11.6	87	224	49	27	6	16	2 400	59.8	10.0	382	106
Brewster city	26	302	.7	44	100	27	12	3	12	982	56.6	9.4	140	49
Pateros city	7	117	14.5	9	38	–	–	–	–	365	72.6	13.7	79	22
Colville Reservation division	129	1 325	5.1	232	325	62	13	27	22	3 164	73.9	10.3	669	159
Coulee Dam town (pt.)	19	160	1.9	36	33	2	2	–	–	580	85.2	19.5	147	53
Elmer City town	4	61	–	15	18	–	–	–	–	197	79.7	8.6	50	9
Nespelem town	2	59	–	5	18	5	–	2	3	109	78.0	6.4	16	3
Nespelem Community CDP	4	85	3.5	7	21	4	–	–	4	175	68.6	5.1	43	14
North Omak CDP	16	105	–	34	30	5	2	–	3	216	67.1	7.4	25	–
Okanogan city (pt.)	–	–	–	–	–	–	–	–	–	4	100.0	–	2	–
Omak city (pt.)	22	211	7.6	49	65	17	3	10	4	465	70.5	9.9	102	33
Conconully-Riverside division	43	350	8.9	55	107	19	5	8	6	1 224	77.0	11.4	288	61
Conconully town	–	13	–	–	4	–	–	–	–	124	63.7	12.9	33	20
Riverside town	–	37	–	2	7	–	–	–	–	127	76.4	3.9	40	9
Early Winters division	18	15	–	–	6	6	–	6	–	78	92.3	28.2	23	–
Methow Valley division	96	687	3.5	118	172	36	15	2	19	2 853	79.8	15.8	591	170
Twisp town	27	139	–	16	26	3	3	–	–	584	72.4	10.8	121	32
Winthrop town	3	53	–	7	17	4	–	–	4	220	78.2	9.5	46	22
Okanogan division	63	624	1.6	117	190	43	15	–	28	2 440	67.0	12.5	518	168
Okanogan city (pt.)	46	382	.5	87	121	21	5	–	16	1 529	70.8	15.0	310	104
Omak division	91	1 000	3.6	230	248	28	14	7	7	3 424	77.4	15.3	658	137
Okanogan city (pt.)	–	–	–	–	–	–	–	–	–	–	–	–	–	–
Omak city (pt.)	52	561	.4	115	124	14	4	3	7	2 144	75.0	15.3	374	102
Oroville division	123	1 111	15.8	88	326	41	26	7	8	3 755	69.3	8.8	798	198
Oroville town	31	267	6.7	18	76	29	16	7	6	977	58.6	6.3	202	49
Tonasket-Pine Creek division	49	576	2.6	56	121	28	13	3	12	2 089	63.6	11.3	408	90
Tonasket town	17	139	.7	15	52	15	10	1	4	592	70.6	11.3	92	28
Pacific County	319	3 104	7.5	511	903	153	48	20	85	13 227	74.2	11.3	3 094	1 115
Naselle division	60	480	7.9	93	168	30	–	–	30	1 368	80.7	14.0	218	85
Ilwaco city (pt.)	29	63	14.3	46	7	–	–	–	–	131	93.1	38.9	10	10
Peninsula division	107	840	9.5	126	236	49	14	10	25	5 469	74.3	11.6	1 419	564
Ilwaco city (pt.)	6	92	–	15	28	1	–	–	1	416	79.1	20.9	101	30
Long Beach city	7	139	15.1	28	35	7	4	–	3	959	75.6	10.8	212	73
Ocean Park CDP	17	120	10.8	–	45	28	6	8	14	1 077	71.1	5.4	281	120
Raymond division	136	1 430	8.1	246	435	67	27	10	30	5 293	73.0	10.4	1 222	369
Raymond city	42	492	6.5	75	142	39	8	7	24	1 905	67.2	9.2	456	171
South Bend city	32	262	–	64	79	–	–	–	–	1 050	76.9	15.6	276	86
Willapa Valley division	16	354	–	46	64	7	7	–	–	1 097	71.5	11.1	235	97
Pend Oreille County	115	1 855	3.3	229	484	83	20	9	54	5 814	74.8	12.0	1 384	345
Ione-Metaline Falls division	22	340	4.1	20	87	17	2	–	15	1 271	75.7	11.2	333	79
Ione town	13	97	–	2	19	3	–	–	3	326	73.9	5.8	78	13
Metaline town	4	43	–	–	12	–	–	–	–	129	83.7	13.2	41	7
Metaline Falls town	–	14	–	7	7	3	–	–	3	154	74.0	22.1	33	11
Newport division	93	1 515	3.1	209	397	66	18	9	39	4 543	74.5	12.2	1 051	266
Cusick town	–	43	–	–	12	–	–	–	–	121	71.9	1.7	21	1
Newport city	14	348	–	28	114	23	2	9	12	1 073	72.5	14.5	228	66
Pierce County	12 059	102 003	6.3	36 200	32 454	3 368	1 317	481	1 446	361 037	83.2	17.5	88 420	17 060
Buckley division	369	3 193	3.9	460	777	76	–	35	41	9 404	73.6	6.8	2 126	382
Buckley city	47	637	1.6	183	180	–	–	–	–	2 326	59.3	7.5	448	86
Carbonado town	19	100	5.0	11	30	3	–	–	3	289	61.9	8.0	53	13
Orting city (pt.)	–	–	–	–	–	–	–	–	–	–	–	–	–	–
Prairie Ridge CDP (pt.)	151	1 218	2.6	103	217	20	–	7	13	3 328	77.7	5.8	784	183
South Prairie town	2	44	–	15	19	–	–	–	–	102	74.5	7.8	23	7
Wilkeson town (pt.)	16	59	5.1	4	14	–	–	–	–	171	80.1	8.8	47	13
Eatonville division	69	779	6.0	188	212	3	3	–	–	2 508	80.4	16.6	516	125
Eatonville town	27	289	4.2	57	72	3	3	–	–	876	76.4	15.9	209	62

TIPSII [UPF] GPH5 CENSUS90 72583600 05/07/92 9:59 AM MACHINE: C DATA:CENSUS90S*PH5TIPSDA53. 04/04/92 04:51:50 TAPE: NONE FRAME: 25
TSF:CENSUS90*92. 04/04/92 04:52:13 UTF:CENSUS90*93. 04/04/92 04:52:14 META:CENSUS90S*PH5TABLES53. 04/04/92 04:58:18

Table 3. **Education and Veteran Status: 1990**—Con.

[Data based on sample and subject to sampling variability, see text. For definitions of terms and meanings of symbols, see text]

State County County Subdivision Place	Persons 3 years and over enrolled in school				Persons 16 to 19 years					Persons 25 years and over			Civilian veterans 16 years and over	
		Elementary or high school				Not enrolled in school and not high school graduate								
	Preprimary school	Total	Percent in private school	College	Total	Total	Employed	Unemployed	Not in labor force	Total	Percent high school graduate or higher	Percent with bachelor's degree or higher	Total	65 years and over
Pierce County—Con.														
Fort Lewis-Du Pont division	698	4 406	4.5	2 494	2 463	115	11	–	15	10 572	95.4	16.5	1 323	31
DuPont city	4	102	17.6	38	20	2	2	–	–	357	86.3	13.2	107	22
Fort Lewis CDP	522	3 368	3.8	1 974	2 179	106	2	–	15	8 330	95.3	16.8	975	9
McChord AFB CDP	172	930	5.8	476	252	7	7	–	–	1 875	97.6	15.5	233	–
Gig Harbor Peninsula division	723	6 038	6.5	1 797	1 460	71	46	8	17	21 139	90.4	30.1	4 920	1 081
Artondale CDP	197	1 590	4.7	390	378	46	37	–	9	4 434	92.4	25.4	1 043	153
Fox Island CDP	39	346	1.4	143	111	4	4	–	–	1 338	92.3	39.6	398	81
Gig Harbor city	40	354	5.6	129	129	–	–	–	–	2 330	87.5	27.0	475	119
Graham-Thrift division	853	7 825	5.0	1 564	2 024	179	73	8	98	20 811	83.1	14.2	4 996	550
Elk Plain CDP (pt.)	120	1 423	1.8	195	366	23	23	–	–	3 587	79.2	9.4	949	124
Frederickson CDP (pt.)	9	375	–	60	56	9	–	–	9	845	72.2	3.8	210	11
South Hill CDP (pt.)	97	883	13.6	187	247	40	12	8	20	2 096	91.8	30.3	445	41
Lower Peninsula division	123	1 598	8.3	682	393	57	7	–	50	6 196	82.4	14.7	1 770	377
Mount Rainier division	28	496	–	114	111	–	–	–	–	1 279	86.6	15.7	443	19
Wilkeson town (pt.)	7	27	–	8	3	–	–	–	–	50	90.0	14.0	19	2
Puyallup division	2 071	17 636	4.0	4 303	4 784	429	218	86	125	58 750	83.9	15.8	13 286	2 455
Bonney Lake city	205	1 680	4.9	347	451	56	5	21	30	4 385	83.8	13.0	1 024	135
Edgewood-North Hill CDP (pt.)	102	1 214	5.4	348	390	49	25	14	10	4 380	88.0	17.9	1 015	197
Frederickson CDP (pt.)	7	–	–	–	–	–	–	–	–	40	62.5	–	7	7
North Puyallup CDP (pt.)	43	237	–	87	82	8	–	5	3	2 197	76.0	10.6	467	183
Orting city (pt.)	50	406	–	58	81	12	6	–	6	1 367	76.2	14.4	293	98
Pacific city (pt.)	–	–	–	–	–	–	–	–	–	–	–	–	–	–
Prairie Ridge CDP (pt.)	68	622	4.3	83	121	19	13	–	6	1 596	73.2	5.5	426	90
Puyallup city	481	4 344	5.2	1 091	1 238	130	74	15	41	15 069	83.2	17.7	3 260	593
South Hill CDP (pt.)	281	1 634	4.2	403	474	14	14	–	–	5 757	85.5	15.0	1 473	263
Summit CDP (pt.)	87	839	3.1	92	247	–	–	–	–	2 556	89.9	21.4	664	123
Sumner city	116	1 004	2.7	376	251	45	29	8	8	4 056	79.1	16.1	826	203
Waller CDP (pt.)	27	224	–	84	54	–	–	–	–	840	87.4	16.3	198	48
Roy division	142	1 840	6.0	417	476	57	15	13	29	5 340	80.3	11.4	1 491	231
Roy city	4	70	4.3	5	12	4	–	–	4	164	70.1	4.9	64	18
Tacoma division	6 983	58 192	7.3	24 181	19 754	2 381	944	331	1 071	225 038	82.3	17.8	57 549	11 809
Edgewood-North Hill CDP (pt.)	23	484	1.0	149	153	15	9	6	–	1 546	87.8	22.3	342	81
Elk Plain CDP (pt.)	134	1 333	2.5	273	353	46	26	–	20	3 726	79.6	8.2	1 010	91
Fife city	54	487	5.3	246	212	24	13	6	5	2 350	83.1	13.2	561	100
Fircrest town	145	625	23.5	314	233	7	–	–	7	3 750	94.7	34.8	918	304
Frederickson CDP (pt.)	57	362	5.8	75	120	–	–	–	–	1 322	80.9	11.6	379	66
Lakewood CDP	1 066	8 280	6.2	3 340	3 233	491	167	65	224	35 961	85.6	20.7	10 867	2 580
Midland CDP	151	860	8.7	195	283	33	33	–	–	3 451	79.8	9.4	816	216
Milton city (pt.)	66	676	1.6	247	224	24	2	–	22	2 855	85.8	17.6	570	136
North Puyallup CDP (pt.)	–	6	50.0	2	12	–	–	–	–	44	84.1	13.6	9	6
Parkland CDP	308	3 262	3.1	3 107	1 871	99	43	5	51	11 603	82.6	14.8	3 268	466
Ruston town	5	99	15.2	63	25	–	–	–	–	446	77.6	11.2	105	13
Spanaway CDP	229	3 246	6.0	743	850	120	51	20	49	8 941	83.8	13.1	2 483	232
Steilacoom town	93	860	5.6	587	277	37	27	–	10	3 715	91.5	31.6	1 173	197
Summit CDP (pt.)	33	404	3.2	65	112	11	–	6	5	1 566	82.1	9.5	376	140
Tacoma city	3 590	28 342	8.6	11 552	9 214	1 241	471	215	555	111 570	79.3	15.8	26 358	5 675
University Place CDP	640	4 871	8.0	2 001	1 451	108	52	–	56	17 667	90.9	30.9	4 405	782
Waller CDP (pt.)	119	1 046	9.8	194	346	30	7	–	23	3 317	83.7	13.2	912	163
San Juan County	187	1 274	2.4	426	356	14	9	–	5	7 612	91.2	33.5	1 775	675
Lopez division	22	251	–	60	50	–	–	–	–	1 390	91.0	30.6	310	133
Orcas division	67	403	3.7	101	146	7	7	–	–	2 400	90.7	31.5	596	260
San Juan division	98	620	2.6	265	160	7	2	–	5	3 822	91.6	35.7	869	282
Friday Harbor town	12	184	.5	79	64	7	2	–	5	1 125	88.7	26.1	228	62
Skagit County	1 830	13 515	6.3	3 492	4 069	534	266	36	232	52 588	81.0	16.3	11 353	3 237
Anacortes division	305	2 313	3.5	502	597	59	11	20	28	10 738	82.6	17.0	2 583	909
Anacortes city	244	1 728	3.1	375	474	53	11	20	22	8 088	81.4	15.1	1 945	709
Bayview division	60	401	6.7	163	118	–	–	–	–	1 934	86.9	30.9	437	126
Bow division	109	895	4.9	228	259	28	18	–	10	2 966	85.4	22.2	715	149
Burlington division	207	1 351	7.6	337	381	34	15	9	10	5 049	76.4	10.1	1 030	228
Burlington city	127	759	4.3	179	205	30	11	9	10	2 749	72.9	7.3	562	133
Cavanaugh division	35	322	17.4	111	94	9	9	–	–	1 049	87.1	20.5	218	51
Clear Lake division	20	252	2.8	59	53	6	–	–	6	945	76.0	10.5	240	79
Conway division	115	514	11.5	148	122	–	–	–	–	1 746	85.1	17.2	332	83
Mount Vernon city (pt.)	–	–	–	–	–	–	–	–	–	–	–	–	–	–
La Conner division	83	430	16.5	139	153	39	31	–	8	2 032	84.7	20.4	393	116
La Conner town	17	77	1.3	21	29	7	4	–	3	475	90.3	26.9	89	19
Lyman-Hamilton division	16	319	2.2	74	95	21	13	2	6	1 328	71.3	11.1	322	57
Hamilton town	8	30	–	4	7	5	3	–	2	137	56.2	7.3	36	8
Lyman town	3	62	4.8	7	11	–	–	–	–	193	66.8	3.6	42	13
Mount Vernon division	490	3 541	7.3	1 125	1 202	186	97	–	89	13 451	82.3	17.8	2 593	709
Mount Vernon city (pt.)	371	2 877	6.9	936	1 017	186	97	–	89	11 164	81.8	17.6	2 119	593
Samish division	54	620	4.2	146	313	82	47	–	35	1 855	80.1	9.4	420	55
Sedro-Woolley division	198	1 502	5.0	253	367	41	23	5	13	5 686	73.3	8.9	1 219	346
Sedro-Woolley city	133	1 051	3.6	179	279	37	19	5	13	3 806	74.5	9.0	874	240
Swinomish Reservation division	41	314	1.9	96	115	6	–	–	6	1 694	89.7	28.5	468	218
Shelter Bay CDP	14	70	2.9	26	26	–	–	–	–	968	96.1	37.4	317	176
Snee Oosh CDP	5	20	–	9	3	–	–	–	–	230	95.7	29.1	79	30
Swinomish Village CDP	15	152	2.6	37	48	6	–	–	6	275	62.9	–	23	3
Upper Skagit division	97	741	3.6	111	200	23	2	–	21	2 115	77.3	10.7	383	111
Concrete town	10	156	–	21	41	7	2	–	5	454	73.1	10.1	80	15
Skamania County	177	1 791	10.7	334	452	41	21	13	7	5 263	77.4	11.7	1 194	260
Bonneville division	81	627	6.7	186	130	16	3	10	3	1 732	79.4	6.1	415	84
North Bonneville city	10	77	5.2	19	18	6	3	–	3	255	76.5	8.6	69	14
Gifford Pinchot division	–	13	–	–	8	–	–	–	–	62	85.5	37.1	17	–
Stevenson division	41	372	6.2	69	100	8	1	3	4	1 082	81.4	16.2	231	59
Stevenson city	28	250	4.8	53	70	6	1	3	2	706	80.6	14.0	128	41
Wind River division	55	779	16.3	79	214	17	17	–	–	2 387	73.8	13.1	531	117
Carson River Valley CDP	21	365	18.4	21	123	17	17	–	–	1 107	72.0	7.0	263	60
Snohomish County	10 772	80 143	7.1	25 329	22 947	2 356	1 148	362	846	296 401	85.7	19.3	61 391	11 423
Arlington division	312	2 746	7.1	563	723	85	42	6	37	8 675	78.8	11.2	1 791	308
Arlington city	111	718	7.2	135	224	27	19	–	8	2 637	76.1	8.9	557	110
Smokey Point CDP (pt.)	72	301	7.6	75	86	24	15	–	9	1 073	80.1	4.3	163	37
Cascade division	52	413	.5	14	113	23	4	2	17	1 665	62.2	6.4	443	122
Darrington town	25	163	1.2	8	39	7	4	–	3	700	60.0	6.3	172	65

TIPSII [UPF] GPH5 CENSUS90 72583600 05/07/92 9:59 AM MACHINE: C DATA:CENSUS90S*PH5TIPSDA53. 04/04/92 04:51:50 TAPE: NONE FRAME: 26
TSF:CENSUS90*92. 04/04/92 04:52:13 UTF:CENSUS90*93. 04/04/92 04:52:14 META:CENSUS90S*PH5TABLES53. 04/04/92 04:58:18

Table 3. **Education and Veteran Status: 1990**—Con.

[Data based on sample and subject to sampling variability, see text. For definitions of terms and meanings of symbols, see text]

State County County Subdivision Place	Persons 3 years and over enrolled in school				Persons 16 to 19 years					Persons 25 years and over			Civilian veterans 16 years and over	
		Elementary or high school				Not enrolled in school and not high school graduate								
	Preprimary school	Total	Percent in private school	College	Total	Total	Employed	Unemployed	Not in labor force	Total	Percent high school graduate or higher	Percent with bachelor's degree or higher	Total	65 years and over
Snohomish County—Con.														
Edmonds division	4 635	28 529	9.3	11 325	8 295	735	421	116	198	114 252	89.7	25.8	22 436	4 115
Alderwood Manor-Bothell North CDP	658	4 028	6.5	973	1 059	124	59	40	25	14 560	90.4	24.0	2 933	494
Bothell city (pt.)	–	85	–	21	34	–	–	–	–	235	93.6	26.4	57	15
Brier city	197	1 021	15.3	474	207	13	7	–	6	3 542	91.0	29.0	663	58
Edmonds city	706	4 170	13.0	2 171	1 463	100	34	17	49	21 700	90.2	31.0	4 405	1 202
Esperance CDP	236	1 552	10.2	830	478	17	17	–	–	7 771	89.0	26.7	1 426	326
Harbour Pointe CDP	322	1 883	8.0	582	511	26	7	–	19	5 632	95.7	38.3	1 067	115
Lake Serene-North Lynnwood CDP (pt.)	370	2 249	9.9	757	676	104	51	5	48	8 803	87.6	20.3	1 759	234
Lynnwood city	666	4 284	7.9	2 100	1 374	193	130	42	21	18 376	86.1	18.5	3 578	670
Martha Lake CDP (pt.)	172	955	6.7	315	281	10	10	–	–	3 198	90.5	28.2	629	78
Mill Creek city (pt.)	172	1 097	12.4	429	288	6	6	–	–	4 735	96.1	42.2	792	210
Mountlake Terrace city	419	3 182	10.5	1 281	860	60	37	12	11	12 130	86.6	19.3	2 593	364
Mukilteo city (pt.)	83	252	5.6	191	102	13	6	–	7	1 273	94.6	35.0	301	55
North Creek-Canyon Park CDP (pt.)	481	2 826	5.1	913	710	36	27	–	9	9 182	91.1	24.0	1 565	193
Silver Lake-Fircrest CDP (pt.)	78	587	2.4	147	172	30	30	–	–	1 811	89.5	21.9	355	30
Woodway city	30	166	38.0	78	40	–	–	–	–	622	95.7	49.5	139	41
Everett division	2 209	17 538	6.2	6 028	5 490	738	267	116	355	73 171	83.6	16.3	15 625	3 020
Everett city (pt.)	1 136	10 360	6.7	3 598	3 338	503	162	79	262	44 740	81.0	14.2	9 321	1 988
Lake Serene-North Lynnwood CDP (pt.)	–	13	–	16	6	6	6	–	–	156	82.1	5.1	46	23
Martha Lake CDP (pt.)	135	757	2.2	353	232	10	–	–	10	3 122	91.1	24.1	646	110
Mill Creek city (pt.)	–	–	–	11	–	–	–	–	–	106	82.1	8.5	45	–
Mukilteo city (pt.)	175	657	7.0	273	148	15	6	–	9	3 404	90.5	26.0	629	198
Paine Field-Lake Stickney CDP	347	2 562	3.7	881	871	117	63	11	43	11 748	83.7	13.5	2 865	452
Silver Lake-Fircrest CDP (pt.)	416	3 189	7.1	896	895	87	30	26	31	9 864	90.6	23.7	2 067	243
Granite Falls division	184	1 473	7.0	282	390	59	15	18	26	4 740	77.6	10.5	992	142
Everett city (pt.)	–	–	–	–	–	–	–	–	–	–	–	–	–	–
Granite Falls town	17	207	5.8	25	67	6	3	3	–	663	66.5	6.5	104	22
Lake Stevens division	302	2 352	4.4	653	642	59	40	7	12	7 288	86.6	16.1	1 662	284
Lake Stevens city	72	640	4.1	140	190	20	13	7	–	1 987	86.9	15.7	456	123
West Lake Stevens CDP (pt.)	144	1 235	3.3	389	354	39	27	–	12	3 504	85.7	16.5	812	104
Maltby division	832	5 072	8.9	1 331	1 330	69	62	–	7	15 729	89.6	23.1	3 251	463
Bothell city (pt.)	–	–	–	–	–	–	–	–	–	12	100.0	–	–	–
North Creek-Canyon Park CDP (pt.)	233	1 602	9.1	486	484	41	41	–	–	4 831	89.0	27.8	995	192
Silver Lake-Fircrest CDP (pt.)	223	1 180	8.6	369	245	5	5	–	–	3 322	92.7	24.8	687	69
Marysville division	735	7 532	3.9	1 587	2 016	175	97	26	52	22 824	82.6	10.4	5 103	984
Marysville city (pt.)	128	1 562	2.8	425	449	46	17	–	29	6 568	77.3	11.0	1 285	371
North Marysville CDP	416	4 179	3.6	820	1 109	89	66	–	23	11 189	86.6	11.5	2 619	411
Smokey Point CDP (pt.)	–	–	–	–	–	–	–	–	–	30	–	–	9	–
West Lake Stevens CDP (pt.)	11	336	1.8	47	55	4	4	–	–	934	84.7	7.1	276	9
Monroe division	254	2 526	5.8	904	703	55	47	–	8	8 983	81.9	13.6	1 899	285
Everett city (pt.)	–	–	–	–	–	–	–	–	–	–	–	–	–	–
Monroe city	41	696	4.6	165	219	34	26	–	8	2 696	74.2	8.5	470	116
Skykomish division	132	1 674	6.9	399	399	48	30	2	16	5 744	78.1	11.1	1 364	318
Everett city (pt.)	–	–	–	–	–	–	–	–	–	–	–	–	–	–
Gold Bar town	9	189	9.5	34	51	8	4	–	4	683	74.4	6.1	197	56
Index town	2	21	–	9	5	–	–	–	–	100	97.0	14.0	10	3
Sultan town	49	415	11.6	57	93	21	15	2	4	1 384	72.8	7.2	324	79
Snohomish division	564	4 947	6.7	997	1 508	207	87	34	86	15 572	83.8	16.7	3 023	537
Everett city (pt.)	10	10	–	–	–	–	–	–	–	20	100.0	–	–	–
Marysville city (pt.)	–	–	–	–	–	–	–	–	–	–	–	–	–	–
Snohomish city	120	1 088	8.7	314	352	84	18	22	44	4 192	81.4	18.5	695	156
West Lake Stevens CDP (pt.)	133	976	7.5	184	258	32	11	–	21	2 954	80.3	12.5	626	116
Stanwood division	388	4 031	4.4	988	999	66	18	23	25	13 170	83.6	15.2	2 732	601
Lake Goodwin CDP	20	421	7.1	158	86	5	–	–	5	1 642	88.6	19.4	407	72
Smokey Point CDP (pt.)	7	138	5.8	46	41	–	–	–	–	616	84.1	12.3	161	59
Stanwood city	38	345	1.7	58	90	10	5	–	5	1 329	75.2	13.2	234	75
Tulalip division	173	1 310	3.5	258	339	37	18	12	7	4 588	80.0	15.1	1 070	244
Cathan CDP	16	110	–	3	22	6	6	–	–	350	82.9	13.4	66	–
John Sam Lake CDP	7	70	–	–	18	–	–	–	–	446	70.0	5.2	121	33
Marysville city (pt.)	–	–	–	–	–	–	–	–	–	–	–	–	–	–
Priest Point CDP	15	116	2.6	68	35	–	–	–	–	533	85.6	25.3	134	45
Shaker Church CDP	18	98	8.2	15	35	3	–	3	–	377	79.3	8.8	99	7
Stimson Crossing CDP	15	106	5.7	24	53	9	5	4	–	416	80.0	14.7	106	29
Tulalip Bay CDP	28	247	4.9	45	53	4	2	–	2	888	82.5	20.6	161	47
Weallup Lake CDP	–	59	16.9	4	14	–	–	–	–	312	72.8	8.0	97	48
Spokane County	6 522	62 839	8.0	31 322	21 301	1 688	493	344	851	228 353	84.4	20.6	49 631	12 366
Airway Heights division	81	1 286	11.8	357	405	42	8	15	19	3 582	82.6	13.3	1 011	156
Airway Heights city	23	372	6.5	115	145	28	8	8	12	1 037	78.0	4.5	307	34
Colbert division	203	1 393	3.4	312	356	5	5	–	–	3 855	82.9	14.5	877	129
Deer Park division	332	3 886	5.1	952	1 071	89	24	9	56	10 507	84.6	20.2	2 414	462
Deer Park city	46	479	5.8	112	119	15	7	–	8	1 396	76.9	12.7	303	58
Liberty Lake division	297	2 084	2.7	517	654	45	7	29	9	5 452	87.3	15.7	1 185	253
Liberty Lake CDP	73	302	6.3	171	136	9	–	–	9	1 344	93.5	29.2	317	92
Otis Orchards-East Farms CDP	188	1 560	1.9	256	431	17	–	17	–	3 217	85.0	10.0	656	93
Marshall division	61	939	16.4	365	288	14	9	5	–	3 612	87.7	27.3	924	272
Spokane city (pt.)	4	217	11.1	61	57	14	9	5	–	1 238	79.2	18.3	319	129
Medical Lake division	375	3 035	2.7	4 696	1 697	98	–	19	79	10 249	83.7	23.7	2 058	323
Cheney city (pt.)	110	1 023	1.1	3 593	1 025	19	–	5	14	3 150	93.0	37.3	688	142
Fairchild AFB CDP	161	754	2.7	507	263	–	–	–	–	2 020	96.0	17.7	217	–
Medical Lake city	68	451	–	313	183	60	–	–	60	2 493	55.6	7.8	395	31
Mount Spokane division	74	869	8.6	152	211	35	23	–	12	2 260	86.7	19.4	512	85
Rockford division	23	718	20.9	154	328	13	2	3	8	1 991	82.6	15.2	341	87
Fairfield town	7	52	–	4	7	–	–	–	–	318	81.1	13.8	32	14
Latah town	–	48	12.5	4	11	5	2	–	3	108	87.0	2.8	33	11
Rockford town	7	159	3.1	29	46	8	–	3	5	283	75.6	9.5	70	12
Spangle city	–	23	–	9	12	–	–	–	–	151	72.2	8.6	23	7
Waverly town	–	2	–	–	–	–	–	–	–	24	54.2	4.2	6	3
Spokane division	4 992	47 728	8.5	23 662	16 093	1 340	408	264	668	184 317	84.3	20.8	39 750	10 483
Country Homes CDP	99	792	6.2	1 170	596	–	–	–	–	2 843	89.7	29.3	608	159
Dishman CDP	153	1 429	9.2	624	480	55	23	7	25	6 468	80.7	14.3	1 440	425
Fairwood CDP	147	1 367	6.9	533	372	18	11	–	7	3 613	93.3	35.0	871	199
Green Acres CDP	54	1 073	3.3	216	221	17	17	–	–	2 862	79.0	8.8	632	150
Millwood town	19	227	3.5	100	66	12	3	–	9	1 076	83.3	13.3	227	74
Opportunity CDP	405	4 036	8.1	1 349	1 329	70	9	43	18	14 344	87.0	19.5	3 065	766
Spokane city (pt.)	2 922	27 077	9.5	15 561	9 540	908	236	185	487	113 634	83.3	21.1	24 289	6 995
Town and Country CDP	97	822	9.0	356	299	19	7	–	12	3 308	86.8	19.5	760	180
Trentwood CDP	59	891	1.3	240	256	36	4	13	19	2 349	82.9	11.3	503	55

TIPSII [UPF] GPH5 CENSUS90 72583600 05/07/92 9:59 AM MACHINE: C DATA:CENSUS90S*PH5TIPSDA53. 04/04/92 04:51:50 TAPE: NONE FRAME: 27
TSF:CENSUS90*92. 04/04/92 04:52:13 UTF:CENSUS90*93. 04/04/92 04:52:14 META:CENSUS90S*PH5TABLES53. 04/04/92 04:58:18

Table 3. **Education and Veteran Status: 1990**—Con.

[Data based on sample and subject to sampling variability, see text. For definitions of terms and meanings of symbols, see text]

State County County Subdivision Place	Persons 3 years and over enrolled in school				Persons 16 to 19 years					Persons 25 years and over			Civilian veterans 16 years and over	
		Elementary or high school				Not enrolled in school and not high school graduate								
	Preprimary school	Total	Percent in private school	College	Total	Total	Employed	Unemployed	Not in labor force	Total	Percent high school graduate or higher	Percent with bachelor's degree or higher	Total	65 years and over
Spokane County—Con.														
Spokane division—Con.														
Veradale CDP	132	1 764	6.0	492	457	12	6	–	6	4 677	90.2	20.4	1 012	159
Turnbull division	42	369	3.8	97	86	7	7	–	–	1 196	86.7	22.7	289	66
Cheney city (pt.)	–	–	–	–	–	–	–	–	–	–	–	–	–	–
Valleyford division	42	532	7.9	58	112	–	–	–	–	1 332	88.9	24.2	270	50
Stevens County	667	6 922	3.4	950	1 730	124	17	28	79	19 301	80.9	12.1	4 651	991
Chewelah division	79	1 019	2.7	109	240	27	7	7	13	2 841	75.8	11.7	650	176
Chewelah city	31	394	6.1	59	92	9	7	–	2	1 289	73.2	10.9	285	91
Columbia division	5	229	3.5	14	44	–	–	–	–	783	78.8	19.5	176	44
Colville division	249	1 936	5.2	308	501	30	–	7	23	5 913	82.8	14.0	1 260	289
Colville city	88	858	2.2	177	217	24	–	7	17	2 823	80.2	15.0	571	143
Kettle Falls division	109	1 274	2.0	152	317	38	5	2	31	3 500	79.5	10.8	868	181
Kettle Falls city	30	275	.7	34	93	7	–	–	7	744	73.0	7.9	147	40
Marcus town	–	21	–	8	7	–	–	–	–	75	65.3	12.0	17	2
Northport town	10	90	–	3	17	–	–	–	–	190	84.2	14.2	27	–
Loon Lake division	92	1 396	2.7	146	305	7	–	7	–	3 413	87.3	13.4	974	148
Spokane Reservation division	32	363	–	53	105	13	–	3	10	736	70.0	3.9	173	22
Springdale division	101	705	5.1	168	218	9	5	2	2	2 115	78.6	7.2	550	131
Springdale town	10	90	–	10	14	2	–	2	–	200	67.0	6.5	61	3
Thurston County	3 354	29 105	5.0	10 860	9 066	755	274	156	325	103 094	86.5	24.7	24 293	5 302
Olympia division	2 186	17 752	5.1	8 151	5 821	523	199	117	207	68 865	88.4	28.6	15 887	3 648
Lacey city	406	3 171	4.5	1 189	1 146	84	38	14	32	12 303	88.3	24.1	3 010	665
Olympia city	643	4 901	4.8	2 795	1 527	172	68	23	81	22 743	88.9	33.1	4 611	1 203
Tanglewilde-Thompson Place CDP	134	1 273	5.5	279	287	47	24	–	23	3 528	86.6	17.2	1 103	131
Tumwater city (pt.)	181	1 576	4.0	707	545	44	5	25	14	6 504	86.1	24.1	1 593	347
Olympia East division	421	4 098	3.9	946	1 100	61	13	18	30	11 285	84.0	16.3	2 968	516
Nisqually Indian Community CDP	20	175	8.6	23	30	3	–	–	3	282	79.4	15.2	69	3
North Yelm CDP	27	393	.5	51	98	–	–	–	–	1 310	70.5	9.1	316	88
Yelm town	33	350	3.1	40	107	16	8	2	6	732	79.2	10.1	170	23
Olympia West division	376	2 873	5.4	838	764	42	21	9	12	9 834	86.8	25.9	2 085	516
Tumwater city (pt.)	–	–	–	–	–	–	–	–	–	–	–	–	–	–
Thurston South division	371	4 382	5.0	925	1 381	129	41	12	76	13 110	78.1	10.8	3 353	622
Bucoda town	15	171	–	15	23	4	–	2	2	308	66.9	4.2	60	10
Grand Mound CDP	39	286	6.6	142	43	–	–	–	–	941	81.7	13.1	205	13
Rainier town	24	258	3.5	26	74	6	–	3	3	545	79.6	3.1	142	29
Rochester CDP	18	321	2.2	60	87	–	–	–	–	747	75.8	8.6	157	20
Tenino town	21	207	2.4	54	69	7	6	–	1	807	72.2	5.3	179	46
Wahkiakum County	95	593	1.5	31	180	25	20	–	5	2 295	77.8	10.4	489	174
Cathlamet-Elochoman division	28	231	3.9	28	93	12	7	–	5	796	74.4	13.4	159	49
Cathlamet town	16	90	–	9	33	5	5	–	–	317	71.3	10.4	76	28
Grays River division	14	144	–	–	27	9	9	–	–	745	80.8	9.1	193	84
Puget Island division	41	162	–	3	46	4	4	–	–	456	77.2	8.1	80	25
Skamokawa division	12	56	–	–	14	–	–	–	–	298	80.2	9.1	57	16
Walla Walla County	880	8 355	12.6	5 155	3 295	344	144	34	166	30 400	79.1	18.8	5 955	1 745
Burbank division	46	719	4.2	104	172	13	6	–	7	1 886	74.7	8.9	394	52
Burbank CDP	17	373	–	64	79	13	6	–	7	1 049	73.1	7.2	174	12
Eureka Flat division	17	178	1.7	10	44	7	7	–	–	385	77.1	13.8	75	18
Prescott town	5	52	–	4	20	2	2	–	–	135	77.0	13.3	34	8
Touchet division	53	264	12.9	61	97	8	–	–	8	949	78.2	23.5	172	48
Waitsburg division	59	484	5.6	131	110	–	–	–	–	1 699	80.7	17.8	318	93
Waitsburg city	21	201	–	59	36	–	–	–	–	707	78.6	15.6	148	50
Walla Walla-College Place division	705	6 710	14.3	4 849	2 872	316	131	34	151	25 481	79.4	19.5	4 996	1 534
College Place city	127	833	35.8	1 365	532	7	7	–	–	3 550	81.7	27.2	628	183
Garrett CDP	35	193	31.1	70	38	9	–	9	–	665	74.3	15.2	108	15
Walla Walla city	448	4 391	9.0	3 010	1 783	159	63	25	71	16 695	78.9	16.3	3 360	1 057
Walla Walla East CDP	33	572	8.7	187	136	6	6	–	–	2 066	83.6	26.1	506	141
Whatcom County	2 277	21 174	10.3	13 681	7 643	456	187	104	165	79 410	83.2	22.0	15 256	3 733
Bellingham division	1 139	9 977	7.4	11 305	4 718	265	107	67	91	44 435	85.8	27.9	8 755	2 304
Bellingham city	772	6 603	7.2	10 193	3 780	190	67	45	78	31 186	85.2	28.2	5 947	1 634
Ferndale city (pt.)	–	48	–	–	15	–	–	–	–	53	100.0	41.5	11	–
Marietta-Alderwood CDP	34	473	6.3	136	155	18	10	8	–	1 766	74.1	18.6	405	104
Sudden Valley CDP	51	434	–	179	119	–	–	–	–	1 750	91.2	31.4	339	53
Blaine division	184	1 616	5.0	426	489	43	28	8	7	6 644	80.1	14.1	1 384	376
Birch Bay CDP (pt.)	46	269	8.2	105	88	15	7	8	–	1 804	82.7	20.0	388	146
Blaine city	46	464	1.9	112	127	19	12	–	7	1 681	76.9	14.8	362	101
East Whatcom division	128	882	2.6	185	223	6	–	–	6	2 651	79.7	15.5	525	101
Ferndale division	388	4 365	8.6	1 033	1 147	68	25	13	30	12 827	80.6	14.4	2 530	418
Birch Bay CDP (pt.)	–	51	–	9	17	–	–	–	–	184	82.1	4.3	36	8
Everson city (pt.)	18	157	9.6	29	24	–	–	–	–	316	66.8	5.7	32	3
Ferndale city (pt.)	95	1 019	.7	267	273	24	9	–	15	3 253	79.8	12.6	760	136
Lummi Island division	19	127	–	6	21	–	–	–	–	410	98.3	51.2	92	18
Lummi Reservation division	107	595	.5	209	177	36	18	7	11	1 906	78.6	12.6	411	129
Lynden division	202	2 288	29.6	275	516	18	–	9	9	6 161	78.3	12.8	871	248
Lynden city	70	1 145	26.6	164	245	9	–	–	9	3 630	74.7	14.6	468	161
Point Roberts division	13	34	–	52	37	–	–	–	–	771	82.4	25.6	58	33
Sumas division	97	1 290	21.2	190	315	20	9	–	11	3 605	79.1	11.9	630	106
Everson city (pt.)	17	137	5.8	54	52	10	6	–	4	543	81.4	11.4	92	21
Nooksack city	8	147	6.8	16	36	2	–	–	2	334	80.5	17.7	62	11
Sumas city	6	132	10.6	15	33	–	–	–	–	456	70.8	9.2	77	11
Whitman County	683	4 515	4.4	15 206	4 565	79	53	4	22	18 517	91.0	42.6	3 041	691
Colfax-Palouse division	71	861	1.2	283	227	8	4	–	4	3 477	83.0	24.2	631	188
Colfax city	29	441	–	141	123	4	2	–	2	1 915	82.6	22.1	341	105
Palouse city	22	129	3.1	72	44	–	–	–	–	616	80.5	25.2	131	51
La Crosse division	23	214	–	10	23	–	–	–	–	721	92.9	23.7	126	22
La Crosse town	2	74	–	4	7	–	–	–	–	234	89.3	17.9	40	14
Pullman division	417	2 136	6.0	14 685	3 998	43	37	1	5	9 668	96.0	62.0	1 460	281
Albion town	3	85	2.4	128	15	5	4	1	–	413	90.1	36.1	72	10
Pullman city	367	1 757	6.4	14 352	3 875	29	24	–	5	8 146	96.7	65.8	1 183	247
Rock Lake division	48	391	4.6	44	81	5	3	–	2	1 280	86.2	18.8	205	62
Endicott town	9	84	–	8	10	–	–	–	–	202	81.7	7.9	39	9
Lamont town	3	22	–	3	5	–	–	–	–	55	81.8	18.2	4	–
St. John town	14	80	–	10	20	–	–	–	–	380	82.4	14.7	62	32

TIPSII [UPF] GPH5 CENSUS90 72583600 05/07/92 9:59 AM MACHINE: C DATA:CENSUS90S*PH5TIPSDA53. 04/04/92 04:51:50 TAPE: NONE FRAME: 28
TSF:CENSUS90*92. 04/04/92 04:52:13 UTF:CENSUS90*93. 04/04/92 04:52:14 META:CENSUS90S*PH5TABLES53. 04/04/92 04:58:18

Table 3. **Education and Veteran Status: 1990**—Con.

[Data based on sample and subject to sampling variability, see text. For definitions of terms and meanings of symbols, see text]

State County County Subdivision Place	Persons 3 years and over enrolled in school				Persons 16 to 19 years					Persons 25 years and over			Civilian veterans 16 years and over	
		Elementary or high school				Not enrolled in school and not high school graduate								
	Preprimary school	Total	Percent in private school	College	Total	Total	Employed	Unemployed	Not in labor force	Total	Percent high school graduate or higher	Percent with bachelor's degree or higher	Total	65 years and over
Whitman County—Con.														
Rosalia division	26	161	–	20	56	5	3	–	2	755	84.9	17.6	163	24
Malden town	8	42	–	4	10	–	–	–	–	124	79.8	9.7	38	11
Rosalia town	12	87	–	14	29	2	–	–	2	357	86.0	14.3	75	8
Steptoe division	46	367	2.5	64	80	10	6	–	4	1 271	85.3	19.1	210	44
Farmington town	2	8	–	2	2	2	2	–	–	96	65.6	1.0	22	8
Garfield town	16	111	3.6	10	17	3	–	–	3	385	83.6	17.1	73	12
Oakesdale town	6	72	–	27	16	–	–	–	–	212	86.3	26.4	38	11
Tekoa division	32	182	2.2	31	34	6	–	3	3	619	83.8	18.6	112	37
Tekoa city	22	157	2.5	29	29	6	–	3	3	505	82.4	17.2	91	31
Uniontown division	20	203	14.3	69	66	2	–	–	2	726	92.8	21.6	134	33
Colton town	6	73	9.6	20	23	–	–	–	–	196	92.3	15.8	38	10
Uniontown town	2	55	10.9	13	13	2	–	–	2	182	91.8	15.9	39	6
Yakima County	3 065	37 720	4.6	8 795	11 699	2 337	927	367	1 043	113 492	66.1	13.7	19 437	4 993
Mabton division	53	704	1.6	99	199	49	3	19	27	1 208	43.1	4.5	132	38
Grandview city (pt.)	–	–	–	–	–	–	–	–	–	–	–	–	–	–
Mabton town	35	462	2.4	57	138	37	3	7	27	646	30.2	3.3	66	17
Northeast Yakima division	36	1 156	1.0	213	339	97	26	–	71	3 519	72.7	11.8	622	125
Moxee city	8	212	.9	18	53	2	2	–	–	517	66.5	3.9	71	12
Union Gap city (pt.)	–	–	–	–	–	–	–	–	–	–	–	–	–	–
Yakima city (pt.)	–	–	–	–	–	–	–	–	–	–	–	–	–	–
Northwest Yakima division	98	1 279	6.1	314	415	29	2	10	17	4 071	72.3	12.2	873	203
Naches town	11	106	–	39	29	3	–	–	3	376	65.7	10.1	73	14
Southwest Yakima division	–	–	–	–	–	–	–	–	–	–	–	–	–	–
South Yakima division	67	1 142	8.6	241	448	129	79	15	35	2 034	53.7	7.6	235	59
Satus CDP	8	373	9.7	23	157	59	22	15	22	568	32.6	7.4	50	10
Union Gap city (pt.)	–	–	–	–	–	–	–	–	–	95	61.1	12.6	25	19
White Swan CDP (pt.)	50	525	8.8	175	200	70	57	–	13	878	62.5	3.4	91	30
Sunnyside division	599	8 823	5.7	1 297	2 657	644	276	94	274	21 144	56.2	10.8	2 952	800
Grandview city (pt.)	107	1 718	2.6	158	552	152	95	13	44	3 781	55.2	11.5	491	137
Granger town	44	554	2.5	68	137	19	6	5	8	997	38.5	3.6	103	22
Sunnyside city	194	2 739	4.0	335	859	223	56	54	113	5 891	47.1	10.2	585	209
Zillah city	29	435	4.4	75	107	16	2	5	9	1 135	67.3	11.7	175	47
Toppenish-Wapato division	443	5 224	3.4	1 073	1 557	392	179	36	177	12 413	52.6	7.6	1 482	455
Harrah town	5	90	11.1	11	22	–	–	–	–	201	56.2	14.9	27	10
Toppenish city	130	1 752	3.7	288	520	157	87	5	65	3 888	45.7	7.4	445	212
Wapato city	100	832	.6	170	270	70	22	7	41	2 020	41.4	5.0	221	61
White Swan CDP (pt.)	3	240	17.9	14	58	28	22	–	6	449	69.5	2.4	64	19
Yakima division	1 769	19 392	4.4	5 558	6 084	997	362	193	442	69 103	71.7	16.2	13 141	3 313
Fairview-Sumach CDP	25	502	–	82	152	69	33	26	10	1 519	36.9	2.6	262	56
Fruitvale CDP	25	470	4.7	111	235	54	14	10	30	2 758	62.7	13.6	588	181
Selah city	60	994	1.4	220	335	54	7	6	41	3 053	76.8	17.6	627	86
South Broadway CDP	11	562	6.0	63	207	47	–	20	27	1 760	52.3	3.2	306	56
Terrace Heights CDP	70	685	6.9	174	205	6	6	–	–	2 900	83.5	22.3	604	121
Tieton town	9	180	.6	21	46	6	5	1	–	386	46.1	2.1	62	16
Union Gap city (pt.)	46	470	2.8	86	127	22	5	10	7	1 918	54.7	6.5	330	87
West Valley CDP	181	1 453	4.7	424	413	–	–	–	–	4 113	89.6	23.7	899	187
Yakima city (pt.)	982	9 137	4.1	3 297	2 900	579	213	100	266	34 530	70.9	16.5	6 382	1 827

TIPSII [UPF] GPH5 CENSUS90 72583600 05/07/92 9:59 AM MACHINE: C DATA:CENSUS90S*PH5TIPSDA53. 04/04/92 04:51:50 TAPE: NONE FRAME: 29
TSF:CENSUS90*92. 04/04/92 04:52:13 UTF:CENSUS90*93. 04/04/92 04:52:14 META:CENSUS90S*PH5TABLES53. 04/04/92 04:58:18

Table 4. Education and Veteran Status: 1990

[Data based on sample and subject to sampling variability, see text. For definitions of terms and meanings of symbols, see text]

State County Place and [In Selected States] County Subdivision	Persons 3 years and over enrolled in school				Persons 16 to 19 years					Persons 25 years and over			Civilian veterans 16 years and over	
		Elementary or high school				Not enrolled in school and not high school graduate								
	Preprimary school	Total	Percent in private school	College	Total	Total	Employed	Unemployed	Not in labor force	Total	Percent high school graduate or higher	Percent with bachelor's degree or higher	Total	65 years and over
The State	**102 121**	**813 063**	**7.3**	**337 128**	**258 731**	**27 335**	**11 732**	**4 583**	**10 749**	**3 126 390**	**83.8**	**22.9**	**653 068**	**148 701**
COUNTY														
Adams County	203	3 201	2.2	303	808	157	98	21	38	7 905	66.4	12.3	1 185	283
Asotin County	422	3 187	5.4	909	933	139	37	23	79	11 425	77.2	12.4	2 335	720
Benton County	2 758	22 027	5.3	6 953	6 337	772	379	193	200	69 511	83.9	23.3	14 049	2 738
Chelan County	1 083	9 104	3.8	2 128	2 443	367	210	77	80	34 219	74.3	16.7	6 367	1 826
Clallam County	1 063	9 230	6.7	2 462	2 603	386	144	76	157	38 864	79.7	16.1	9 725	3 519
Clark County	5 093	44 440	5.9	12 790	13 540	1 608	651	330	627	149 683	83.9	16.8	32 417	6 783
Columbia County	24	789	1.1	171	233	20	8	3	9	2 782	71.8	15.1	509	152
Cowlitz County	1 704	14 914	4.6	3 448	4 690	605	227	117	261	52 654	77.3	11.3	11 417	2 900
Douglas County	413	5 254	2.7	797	1 556	257	134	34	89	16 487	75.9	13.8	3 282	858
Ferry County	96	1 435	2.8	214	476	91	36	18	37	3 775	72.6	12.0	945	181
Franklin County	745	8 848	4.6	1 800	2 502	601	292	152	157	20 795	68.1	13.4	3 687	1 004
Garfield County	62	378	–	27	84	16	4	2	10	1 582	81.8	13.7	308	108
Grant County	1 110	11 327	3.7	2 080	3 253	535	288	82	165	32 992	71.6	11.9	6 490	1 961
Grays Harbor County	1 297	11 458	2.8	2 625	3 349	553	167	122	264	41 822	74.0	11.0	9 430	2 808
Island County	1 039	9 355	5.5	3 273	2 797	302	123	61	82	38 379	88.3	20.0	10 229	2 711
Jefferson County	271	3 021	3.6	490	823	115	62	22	31	14 584	82.7	21.8	3 655	1 285
King County	33 660	213 591	10.8	122 596	69 976	5 951	3 060	818	2 057	1 017 973	88.2	32.8	187 401	41 946
Kitsap County	4 487	33 727	4.7	9 599	10 333	969	359	188	336	117 021	86.6	19.8	32 211	5 633
Kittitas County	485	3 720	1.4	6 207	2 440	146	61	13	72	15 234	81.2	22.2	3 167	869
Klickitat County	248	3 357	2.9	479	946	143	70	24	49	10 568	70.4	10.9	2 279	608
Lewis County	1 109	11 326	4.7	2 420	3 497	500	167	95	238	37 795	75.4	11.8	8 049	2 190
Lincoln County	139	1 671	6.1	275	402	42	13	2	27	6 142	81.9	16.0	1 296	401
Mason County	930	6 406	5.0	1 578	1 847	391	70	86	235	25 967	79.2	13.6	6 936	2 018
Okanogan County	678	6 389	6.9	983	1 719	312	128	66	118	21 427	71.3	12.0	4 335	1 089
Pacific County	319	3 104	7.5	511	903	153	48	20	85	13 227	74.2	11.3	3 094	1 115
Pend Oreille County	115	1 855	3.3	229	484	83	20	9	54	5 814	74.8	12.0	1 384	345
Pierce County	12 059	102 003	6.3	36 200	32 454	3 368	1 317	481	1 446	361 037	83.2	17.5	88 420	17 060
San Juan County	187	1 274	2.4	426	356	14	9	–	5	7 612	91.2	33.5	1 775	675
Skagit County	1 830	13 515	6.3	3 492	4 069	534	266	36	232	52 588	81.0	16.3	11 353	3 237
Skamania County	177	1 791	10.7	334	452	41	21	13	7	5 263	77.4	11.7	1 194	260
Snohomish County	10 772	80 143	7.1	25 329	22 947	2 356	1 148	362	846	296 401	85.7	19.3	61 391	11 423
Spokane County	6 522	62 839	8.0	31 322	21 301	1 688	493	344	851	228 353	84.4	20.6	49 631	12 366
Stevens County	667	6 922	3.4	950	1 730	124	17	28	79	19 301	80.9	12.1	4 651	991
Thurston County	3 354	29 105	5.0	10 860	9 066	755	274	156	325	103 094	86.5	24.7	24 293	5 302
Wahkiakum County	95	593	1.5	31	180	25	20	–	5	2 295	77.8	10.4	489	174
Walla Walla County	880	8 355	12.6	5 155	3 295	344	144	34	166	30 400	79.1	18.8	5 955	1 745
Whatcom County	2 277	21 174	10.3	13 681	7 643	456	187	104	165	79 410	83.2	22.0	15 256	3 733
Whitman County	683	4 515	4.4	15 206	4 565	79	53	4	22	18 517	91.0	42.6	3 041	691
Yakima County	3 065	37 720	4.6	8 795	11 699	2 337	927	367	1 043	113 492	66.1	13.7	19 437	4 993
PLACE AND COUNTY SUBDIVISION														
Aberdeen city, Grays Harbor County	349	2 661	3.3	890	892	131	61	13	57	10 710	73.4	12.4	2 218	713
Airway Heights city, Spokane County	23	372	6.5	115	145	28	8	8	12	1 037	78.0	4.5	307	34
Albion town, Whitman County	3	85	2.4	128	15	5	4	1	–	413	90.1	36.1	72	10
Alderwood Manor-Bothell North CDP, Snohomish County	658	4 028	6.5	973	1 059	124	59	40	25	14 560	90.4	24.0	2 933	494
Algona city, King County	27	311	3.2	62	77	17	9	2	6	1 054	75.0	5.6	258	35
Allyn-Grapeview CDP, Mason County	15	282	6.4	44	92	–	–	–	–	1 125	89.8	16.2	319	125
Almira town, Lincoln County	11	51	–	4	13	–	–	–	–	207	80.7	13.0	52	17
Anacortes city, Skagit County	244	1 728	3.1	375	474	53	11	20	22	8 088	81.4	15.1	1 945	709
Arlington city, Snohomish County	111	718	7.2	135	224	27	19	–	8	2 637	76.1	8.9	557	110
Artondale CDP, Pierce County	197	1 590	4.7	390	378	46	37	–	9	4 434	92.4	25.4	1 043	153
Asotin city, Asotin County	18	220	1.4	69	57	11	5	4	2	636	82.7	11.2	134	47
Auburn city, King County	753	5 167	7.4	1 428	1 651	202	110	22	70	21 099	82.0	12.9	4 762	822
Ault Field CDP, Island County	38	51	–	357	381	45	–	–	9	1 653	97.0	8.2	121	–
Bangor Trident Base CDP, Kitsap County	168	576	–	234	186	–	–	–	–	1 515	95.2	10.9	304	–
Battle Ground city, Clark County	86	813	2.0	232	244	19	–	6	13	2 127	79.0	11.2	392	71
Beaux Arts Village town, King County	4	38	10.5	19	19	–	–	–	–	214	100.0	71.0	61	14
Bellevue city, King County	1 811	12 393	11.5	7 018	4 303	201	153	14	34	60 012	94.2	45.7	11 289	2 621
Bellingham city, Whatcom County	772	6 603	7.2	10 193	3 780	190	67	45	78	31 186	85.2	28.2	5 947	1 634
Benton City city, Benton County	48	439	5.7	102	117	12	5	–	7	1 039	75.8	9.8	259	53
Bingen city, Klickitat County	4	90	12.2	18	34	19	10	–	9	436	53.2	3.9	79	19
Birch Bay CDP, Whatcom County	46	320	6.9	114	105	15	7	8	–	1 988	82.6	18.5	424	154
Black Diamond city, King County	24	230	.9	52	73	11	8	–	3	879	74.1	7.3	176	36
Blaine city, Whatcom County	46	464	1.9	112	127	19	12	–	7	1 681	76.9	14.8	362	101
Bonney Lake city, Pierce County	205	1 680	4.9	347	451	56	5	21	30	4 385	83.8	13.0	1 024	135
Bothell city	337	1 906	8.2	665	641	40	7	–	33	8 209	90.0	27.2	1 617	392
King County	337	1 821	8.6	644	607	40	7	–	33	7 962	89.9	27.2	1 560	377
Snohomish County	–	85	–	21	34	–	–	–	–	247	93.9	25.1	57	15
Bremerton city, Kitsap County	667	4 919	5.5	2 182	2 189	341	95	44	131	21 921	82.0	12.6	6 055	1 204
Brewster city, Okanogan County	26	302	.7	44	100	27	12	3	12	982	56.6	9.4	140	49
Bridgeport town, Douglas County	14	307	–	26	105	51	27	6	18	880	56.6	9.7	150	45
Brier city, Snohomish County	197	1 021	15.3	474	207	13	7	–	6	3 542	91.0	29.0	663	58
Brush Prairie CDP, Clark County	71	625	23.8	117	148	22	22	–	–	1 639	81.1	18.2	425	96
Bryn Mawr-Skyway CDP, King County	253	1 935	9.5	710	562	39	5	18	16	8 518	84.6	20.6	2 023	529
Buckley city, Pierce County	47	637	1.6	183	180	–	–	–	–	2 326	59.3	7.5	448	86
Bucoda town, Thurston County	15	171	–	15	23	4	–	2	2	308	66.9	4.2	60	10
Burbank CDP, Walla Walla County	17	373	–	64	79	13	6	–	7	1 049	73.1	7.2	174	12
Burien CDP, King County	398	3 490	13.2	1 164	1 122	134	61	8	65	17 577	84.0	20.9	3 495	951
Burlington city, Skagit County	127	759	4.3	179	205	30	11	9	10	2 749	72.9	7.3	562	133
Camas city, Clark County	150	1 245	3.7	353	384	25	25	–	–	4 109	80.7	17.2	902	263
Carbonado town, Pierce County	19	100	5.0	11	30	3	–	–	3	289	61.9	8.0	53	13
Carnation city, King County	34	291	1.4	53	67	7	2	5	–	715	81.5	14.1	117	20
Carson River Valley CDP, Skamania County	21	365	18.4	21	123	17	17	–	–	1 107	72.0	7.0	263	60
Cascade-Fairwood CDP, King County	810	5 588	6.7	1 767	1 523	71	56	7	8	19 054	89.2	27.2	3 856	568
Cascade Park East CDP, Clark County	182	1 144	5.4	560	372	4	4	–	–	4 625	93.4	32.6	856	279
Cascade Park West CDP, Clark County	202	1 343	4.2	390	376	41	16	7	18	4 197	92.4	29.0	814	178
Cascade Valley CDP, Grant County	19	280	21.8	78	91	–	–	–	–	825	73.3	8.0	166	57
Cashmere city, Chelan County	37	414	1.2	93	109	21	12	3	6	1 710	73.0	14.9	293	98
Castle Rock city, Cowlitz County	54	408	2.7	79	122	17	4	8	5	1 249	77.5	9.0	255	70

TIPSII [UPF] GPH5 CENSUS90 72583600 05/07/92 9:59 AM MACHINE: C DATA:CENSUS90S*PH5TIPSDA53. 04/04/92 04:51:50 TAPE: NONE FRAME: 30
TSF:CENSUS90*92. 04/04/92 04:52:13 UTF:CENSUS90*93. 04/04/92 04:52:14 META:CENSUS90S*PH5TABLES53. 04/04/92 04:58:18

Table 4. **Education and Veteran Status: 1990**—Con.

[Data based on sample and subject to sampling variability, see text. For definitions of terms and meanings of symbols, see text]

State County Place and [In Selected States] County Subdivision	Persons 3 years and over enrolled in school				Persons 16 to 19 years					Persons 25 years and over			Civilian veterans 16 years and over	
		Elementary or high school				Not enrolled in school and not high school graduate								
	Preprimary school	Total	Percent in private school	College	Total	Total	Employed	Unemployed	Not in labor force	Total	Percent high school graduate or higher	Percent with bachelor's degree or higher	Total	65 years and over
PLACE AND COUNTY SUBDIVISION—Con.														
Cathan CDP, Snohomish County	16	110	–	3	22	6	6	–	–	350	82.9	13.4	66	–
Cathlamet town, Wahkiakum County	16	90	–	9	33	5	5	–	–	317	71.3	10.4	76	28
Centralia city, Lewis County	195	2 057	4.4	516	615	100	64	4	32	7 814	73.3	10.7	1 547	465
Central Park CDP, Grays Harbor County	69	492	–	109	102	–	–	–	–	1 852	79.7	17.1	443	136
Chehalis city, Lewis County	102	1 194	6.8	355	526	76	25	4	47	4 065	80.5	14.6	784	234
Chehalis Village CDP, Grays Harbor County	20	77	–	7	10	5	–	3	2	100	26.0	–	2	–
Chelan city, Chelan County	54	537	–	59	114	4	–	–	4	2 059	74.5	13.6	406	134
Cheney city, Spokane County	110	1 023	1.1	3 593	1 025	19	–	5	14	3 150	93.0	37.3	688	142
Chewelah city, Stevens County	31	394	6.1	59	92	9	7	–	2	1 289	73.2	10.9	285	91
Clarkston city, Asotin County	128	1 094	2.3	314	306	61	7	8	46	4 389	68.0	9.2	795	256
Clarkston Heights-Vineland CDP, Asotin County	88	541	10.9	185	182	10	4	4	2	1 847	87.2	15.6	392	113
Cle Elum city, Kittitas County	39	283	–	50	82	12	6	4	2	1 235	68.7	7.3	263	99
Clinton CDP, Island County	42	202	12.9	116	50	9	–	–	9	1 160	87.2	24.1	279	72
Clyde Hill town, King County	76	579	33.5	242	196	–	–	–	–	2 110	97.0	59.4	460	174
Colfax city, Whitman County	29	441	–	141	123	4	2	–	2	1 915	82.6	22.1	341	105
College Place city, Walla Walla County	127	833	35.8	1 365	532	7	7	–	–	3 550	81.7	27.2	628	183
Colton town, Whitman County	6	73	9.6	20	23	–	–	–	–	196	92.3	15.8	38	10
Colville city, Stevens County	88	858	2.2	177	217	24	–	7	17	2 823	80.2	15.0	571	143
Conconully town, Okanogan County	–	13	–	–	4	–	–	–	–	124	63.7	12.9	33	20
Concrete town, Skagit County	10	156	–	21	41	7	2	–	5	454	73.1	10.1	80	15
Connell city, Franklin County	20	601	1.5	75	151	25	9	3	13	1 068	63.2	14.6	161	33
Cosmopolis city, Grays Harbor County	49	242	2.5	76	75	3	–	–	3	933	78.1	11.9	240	73
Coulee City town, Grant County	7	93	–	7	16	3	–	–	3	378	74.6	7.7	86	30
Coulee Dam town	22	199	1.5	38	49	2	2	–	–	717	86.6	20.6	196	76
Douglas County	3	39	–	2	16	–	–	–	–	137	92.7	25.5	49	23
Grant County	–	–	–	–	–	–	–	–	–	–	–	–	–	–
Okanogan County	19	160	1.9	36	33	2	2	–	–	580	85.2	19.5	147	53
Country Homes CDP, Spokane County	99	792	6.2	1 170	596	–	–	–	–	2 843	89.7	29.3	608	159
Coupeville town, Island County	10	178	2.2	73	43	4	2	–	2	996	81.8	21.9	243	95
Covington-Sawyer-Wilderness CDP, King County	650	5 189	4.3	1 162	1 293	56	5	11	40	14 522	89.9	22.0	3 026	305
Creston town, Lincoln County	5	55	–	2	15	–	–	–	–	163	71.8	11.7	35	16
Cusick town, Pend Oreille County	–	43	–	–	12	–	–	–	–	121	71.9	1.7	21	1
Darrington town, Snohomish County	25	163	1.2	8	39	7	4	–	3	700	60.0	6.3	172	65
Davenport city, Lincoln County	20	266	5.3	42	51	11	4	–	7	1 048	80.0	16.1	243	70
Dayton city, Columbia County	16	468	1.1	109	146	12	–	3	9	1 744	68.2	17.6	259	66
Deer Park city, Spokane County	46	479	5.8	112	119	15	7	–	8	1 396	76.9	12.7	303	58
Des Moines city, King County	274	2 160	16.9	1 183	683	136	76	17	43	12 002	86.2	19.9	2 387	569
Dishman CDP, Spokane County	153	1 429	9.2	624	480	55	23	7	25	6 468	80.7	14.3	1 440	425
DuPont city, Pierce County	4	102	17.6	38	20	2	2	–	–	357	86.3	13.2	107	22
Duvall city, King County	83	462	7.8	108	98	25	20	–	5	1 665	90.3	16.8	256	19
Eastgate CDP, King County	127	614	–	369	196	7	7	–	–	3 011	92.1	29.5	664	152
East Hill-Meridian CDP, King County	1 425	8 548	3.8	2 201	2 192	156	70	43	43	25 771	88.9	24.5	5 449	685
East Port Orchard CDP, Kitsap County	101	1 065	4.7	246	274	42	22	11	9	3 333	78.9	8.9	1 175	207
East Renton Highlands CDP, King County	218	2 489	4.8	758	807	63	39	–	24	8 563	86.6	18.8	1 996	300
East Wenatchee city, Douglas County	36	459	.9	108	123	23	5	2	16	1 708	76.6	13.5	306	75
East Wenatchee Bench CDP, Douglas County	217	2 504	1.5	441	763	73	19	11	43	8 023	80.7	16.5	1 673	443
Eatonville town, Pierce County	27	289	4.2	57	72	3	3	–	–	876	76.4	15.9	209	62
Edgewood-North Hill CDP, Pierce County	125	1 698	4.2	497	543	64	34	20	10	5 926	88.0	19.1	1 357	278
Edmonds city, Snohomish County	706	4 170	13.0	2 171	1 463	100	34	17	49	21 700	90.2	31.0	4 405	1 202
Electric City town, Grant County	10	193	2.1	23	59	5	5	–	–	629	82.7	15.9	193	47
Elk Plain CDP, Pierce County	254	2 756	2.1	468	719	69	49	–	20	7 313	79.4	8.8	1 959	215
Ellensburg city, Kittitas County	178	1 198	.7	5 484	1 742	49	20	–	29	5 471	83.1	29.8	1 026	277
Ellsworth North CDP, Clark County	135	1 107	2.0	286	345	33	8	17	8	3 551	84.9	12.1	773	112
Ellsworth South CDP, Clark County	86	694	13.3	426	245	21	9	8	4	2 974	88.3	33.1	692	206
Elma city, Grays Harbor County	65	578	2.4	84	171	39	10	6	23	1 855	65.9	6.5	362	125
Elmer City town, Okanogan County	4	61	–	15	18	–	–	–	–	197	79.7	8.6	50	9
Endicott town, Whitman County	9	84	–	8	10	–	–	–	–	202	81.7	7.9	39	9
Entiat city, Chelan County	4	95	1.1	13	32	8	2	–	6	301	68.4	10.3	64	8
Enumclaw city, King County	207	1 213	6.7	378	376	58	26	7	25	4 691	77.7	15.1	815	255
Ephrata city, Grant County	105	1 090	2.4	220	268	40	6	–	34	3 438	78.3	16.8	684	274
Erlands Point-Kitsap Lake CDP, Kitsap County	60	320	10.3	141	82	–	–	–	–	1 908	82.4	10.7	590	161
Esperance CDP, Snohomish County	236	1 552	10.2	830	478	17	17	–	–	7 771	89.0	26.7	1 426	326
Everett city, Snohomish County	1 146	10 370	6.7	3 598	3 338	503	162	79	262	44 760	81.0	14.2	9 321	1 988
Evergreen CDP, Clark County	309	2 423	2.4	510	577	75	48	15	12	6 736	90.9	16.3	1 569	220
Everson city, Whatcom County	35	294	7.8	83	76	10	6	–	4	859	76.0	9.3	124	24
Fairchild AFB CDP, Spokane County	161	754	2.7	507	263	–	–	–	–	2 020	96.0	17.7	217	–
Fairfield town, Spokane County	7	52	–	4	7	–	–	–	–	318	81.1	13.8	32	14
Fairview-Sumach CDP, Yakima County	25	502	–	82	152	69	33	26	10	1 519	36.9	2.6	262	56
Fairwood CDP, Spokane County	147	1 367	6.9	533	372	18	11	–	7	3 613	93.3	35.0	871	199
Fall City CDP, King County	24	283	5.7	37	87	–	–	–	–	1 038	80.2	14.7	201	34
Farmington town, Whitman County	2	8	–	2	2	2	2	–	–	96	65.6	1.0	22	8
Federal Way CDP, King County	1 452	11 547	6.5	4 356	3 342	305	160	42	103	41 991	89.3	26.6	8 499	1 098
Felida CDP, Clark County	61	676	6.1	210	182	15	7	8	–	1 952	86.8	21.1	413	65
Ferndale city, Whatcom County	95	1 067	.7	267	288	24	9	–	15	3 306	80.1	13.0	771	136
Fife city, Pierce County	54	487	5.3	246	212	24	13	6	5	2 350	83.1	13.2	561	100
Finley CDP, Benton County	118	1 157	4.4	114	334	–	–	–	–	3 046	73.5	4.2	696	106
Fircrest town, Pierce County	145	625	23.5	314	233	7	–	–	7	3 750	94.7	34.8	918	304
Five Corners CDP, Clark County	134	1 597	5.7	405	434	18	–	8	10	3 971	80.1	8.4	895	152
Fords Prairie CDP, Lewis County	44	340	1.8	119	113	12	–	12	–	1 606	78.6	14.4	374	119
Forks city, Clallam County	69	595	.5	73	166	25	–	–	25	1 688	72.1	10.5	372	54
Fort Lewis CDP, Pierce County	522	3 368	3.8	1 974	2 179	106	2	–	15	8 330	95.3	16.8	975	9
Fox Island CDP, Pierce County	39	346	1.4	143	111	4	4	–	–	1 338	92.3	39.6	398	81
Frederickson CDP, Pierce County	73	737	2.8	135	176	9	–	–	9	2 207	77.3	8.4	596	84
Freeland CDP, Island County	21	145	–	44	36	–	–	–	–	913	82.7	25.4	203	79
Friday Harbor town, San Juan County	12	184	.5	79	64	7	2	–	5	1 125	88.7	26.1	228	62
Fruitvale CDP, Yakima County	25	470	4.7	111	235	54	14	10	30	2 758	62.7	13.6	588	181
Garfield town, Whitman County	16	111	3.6	10	17	3	–	–	3	385	83.6	17.1	73	12
Garrett CDP, Walla Walla County	35	193	31.1	70	38	9	–	9	–	665	74.3	15.2	108	15

TIPSII [UPF] GPH5 CENSUS90 72583600 05/07/92 9:59 AM MACHINE: C DATA:CENSUS90S*PH5TIPSDA53. 04/04/92 04:51:50 TAPE: NONE FRAME: 31
TSF:CENSUS90*92. 04/04/92 04:52:13 UTF:CENSUS90*93. 04/04/92 04:52:14 META:CENSUS90S*PH5TABLES53. 04/04/92 04:58:18

Table 4. **Education and Veteran Status: 1990**—Con.

[Data based on sample and subject to sampling variability, see text. For definitions of terms and meanings of symbols, see text]

State County Place and [In Selected States] County Subdivision	Persons 3 years and over enrolled in school				Persons 16 to 19 years					Persons 25 years and over			Civilian veterans 16 years and over	
		Elementary or high school				Not enrolled in school and not high school graduate								
	Preprimary school	Total	Percent in private school	College	Total	Total	Employed	Unemployed	Not in labor force	Total	Percent high school graduate or higher	Percent with bachelor's degree or higher	Total	65 years and over
PLACE AND COUNTY SUBDIVISION—Con.														
George town, Grant County	7	63	–	–	15	2	2	–	–	181	59.1	1.7	42	29
Gig Harbor city, Pierce County	40	354	5.6	129	129	–	–	–	–	2 330	87.5	27.0	475	119
Gold Bar town, Snohomish County	9	189	9.5	34	51	8	4	–	4	683	74.4	6.1	197	56
Goldendale city, Klickitat County	67	647	1.2	85	230	13	–	–	13	2 075	70.8	10.3	446	159
Grand Coulee city, Grant County	19	152	–	28	41	4	1	1	2	702	72.4	9.4	176	59
Grand Mound CDP, Thurston County	39	286	6.6	142	43	–	–	–	–	941	81.7	13.1	205	13
Grandview city, Yakima County	107	1 718	2.6	158	552	152	95	13	44	3 781	55.2	11.5	491	137
Granger town, Yakima County	44	554	2.5	68	137	19	6	5	8	997	38.5	3.6	103	22
Granite Falls town, Snohomish County	17	207	5.8	25	67	6	3	3	–	663	66.5	6.5	104	22
Green Acres CDP, Spokane County	54	1 073	3.3	216	221	17	17	–	–	2 862	79.0	8.8	632	150
Hadlock-Irondale CDP, Jefferson County	36	473	5.1	73	99	11	6	5	–	1 853	82.2	21.7	504	142
Hamilton town, Skagit County	8	30	–	4	7	5	3	–	2	137	56.2	7.3	36	8
Harbour Pointe CDP, Snohomish County	322	1 883	8.0	582	511	26	7	–	19	5 632	95.7	38.3	1 067	115
Harrah town, Yakima County	5	90	11.1	11	22	–	–	–	–	201	56.2	14.9	27	10
Harrington city, Lincoln County	10	78	–	7	15	–	–	–	–	319	91.5	17.2	65	23
Hartline town, Grant County	5	38	–	9	13	–	–	–	–	129	82.9	10.9	24	13
Hatton town, Adams County	5	10	–	–	1	–	–	–	–	46	67.4	–	13	2
Hazel Dell North CDP, Clark County	132	1 244	3.9	385	401	82	17	27	38	4 304	85.4	16.4	979	223
Hazel Dell South CDP, Clark County	96	742	3.8	285	340	105	19	40	46	3 982	82.1	15.3	896	224
Highland CDP, Benton County	189	798	2.8	204	192	–	–	–	–	2 230	93.4	23.1	445	63
Hoquiam city, Grays Harbor County	113	1 643	3.8	357	503	88	18	18	52	5 768	73.9	10.4	1 172	341
Hunts Point town, King County	15	80	32.5	24	29	–	–	–	–	371	98.7	65.0	79	23
Ilwaco city, Pacific County	35	155	5.8	61	35	1	–	–	1	547	82.4	25.2	111	40
Inchelium CDP, Ferry County	21	91	–	10	25	–	–	–	–	240	63.8	5.8	63	25
Index town, Snohomish County	2	21	–	9	5	–	–	–	–	100	97.0	14.0	10	3
Indianola CDP, Kitsap County	67	302	9.3	83	64	12	5	–	7	1 110	88.9	28.9	286	57
Inglewood-Finn Hill CDP, King County	901	5 389	4.7	1 724	1 489	91	64	–	27	18 385	92.9	33.7	3 475	493
Ione town, Pend Oreille County	13	97	–	2	19	3	–	–	3	326	73.9	5.8	78	13
Issaquah city, King County	204	1 101	7.2	450	373	42	34	8	–	5 352	89.0	32.7	908	208
John Sam Lake CDP, Snohomish County	7	70	–	–	18	–	–	–	–	446	70.0	5.2	121	33
Kahlotus city, Franklin County	5	40	–	–	10	–	–	–	–	112	76.8	8.9	17	4
Kalama city, Cowlitz County	30	216	1.9	50	73	7	–	1	6	773	78.8	10.9	186	32
Kelso city, Cowlitz County	203	2 082	3.2	605	717	144	61	20	63	7 219	72.6	8.6	1 667	367
Kenmore CDP, King County	221	1 435	6.3	678	459	27	21	–	6	5 853	90.5	32.5	1 158	219
Kennewick city, Benton County	1 069	8 072	5.9	2 820	2 339	351	123	148	80	24 989	82.5	19.8	4 935	962
Kent city, King County	903	5 136	7.6	2 574	1 889	295	187	36	62	23 564	86.4	21.0	4 959	629
Kettle Falls city, Stevens County	30	275	.7	34	93	7	–	–	7	744	73.0	7.9	147	40
Kingsgate CDP, King County	523	2 902	4.5	914	854	66	26	21	19	8 588	92.9	35.1	1 561	143
Kingston CDP, Kitsap County	17	184	–	56	56	19	9	–	10	847	87.8	29.2	186	59
Kirkland city, King County	954	5 076	8.7	3 389	1 771	138	107	8	23	27 391	91.9	36.6	4 616	969
Kittitas city, Kittitas County	20	173	–	52	38	12	10	–	2	500	78.0	5.6	108	21
Krupp town, Grant County	–	9	–	–	–	–	–	–	–	37	51.4	–	6	3
La Center town, Clark County	8	83	3.6	11	21	9	2	–	7	218	81.7	9.6	56	8
Lacey city, Thurston County	406	3 171	4.5	1 189	1 146	84	38	14	32	12 303	88.3	24.1	3 010	665
La Conner town, Skagit County	17	77	1.3	21	29	7	4	–	3	475	90.3	26.9	89	19
La Crosse town, Whitman County	2	74	–	4	7	–	–	–	–	234	89.3	17.9	40	14
Lake Forest North CDP, King County	193	1 475	7.9	605	452	28	17	6	5	5 099	91.5	38.2	937	204
Lake Forest Park city, King County	99	670	8.8	221	196	11	6	2	3	2 811	94.1	44.1	558	138
Lake Goodwin CDP, Snohomish County	20	421	7.1	158	86	5	–	–	5	1 642	88.6	19.4	407	72
Lakeland North CDP, King County	361	2 733	7.1	917	766	59	25	5	29	8 912	90.8	20.1	2 024	244
Lakeland South CDP, King County	206	1 387	7.4	506	366	34	20	12	2	5 948	88.1	18.6	1 240	209
Lake Serene-North Lynnwood CDP, Snohomish County	370	2 262	9.8	773	682	110	57	5	48	8 959	87.5	20.1	1 805	257
Lake Shore CDP, Clark County	160	1 323	7.6	354	499	28	28	–	–	3 953	91.4	26.9	802	126
Lake Stevens city, Snohomish County	72	640	4.1	140	190	20	13	7	–	1 987	86.9	15.7	456	123
Lakewood CDP, Pierce County	1 066	8 280	6.2	3 340	3 233	491	167	65	224	35 961	85.6	20.7	10 867	2 580
Lamont town, Whitman County	3	22	–	3	5	–	–	–	–	55	81.8	18.2	4	–
Langley city, Island County	17	142	2.1	41	25	–	–	–	–	583	89.5	33.8	119	55
Latah town, Spokane County	–	48	12.5	4	11	5	2	–	3	108	87.0	2.8	33	11
Lea Hill CDP, King County	162	1 371	6.0	490	415	25	8	8	9	4 057	91.1	23.8	941	98
Leavenworth city, Chelan County	9	293	11.3	65	81	–	–	–	–	1 161	79.4	19.0	238	91
Liberty Lake CDP, Spokane County	73	302	6.3	171	136	9	–	–	9	1 344	93.5	29.2	317	92
Lind town, Adams County	21	80	–	2	23	3	–	–	3	318	82.4	17.3	73	21
Long Beach city, Pacific County	7	139	15.1	28	35	7	4	–	3	959	75.6	10.8	212	73
Longview city, Cowlitz County	651	5 369	4.0	1 438	1 708	190	85	28	77	20 530	77.9	13.0	4 389	1 207
Longview Heights CDP, Cowlitz County	34	725	11.7	180	205	20	–	9	11	2 112	82.6	20.8	353	62
Lyman town, Skagit County	3	62	4.8	7	11	–	–	–	–	193	66.8	3.6	42	13
Lynden city, Whatcom County	70	1 145	26.6	164	245	9	–	–	9	3 630	74.7	14.6	468	161
Lynnwood city, Snohomish County	666	4 284	7.9	2 100	1 374	193	130	42	21	18 376	86.1	18.5	3 578	670
Mabton town, Yakima County	35	462	2.4	57	138	37	3	7	27	646	30.2	3.3	66	17
McChord AFB CDP, Pierce County	172	930	5.8	476	252	7	7	–	–	1 875	97.6	15.5	233	–
McCleary town, Grays Harbor County	37	185	–	44	61	14	–	5	9	786	60.3	7.1	190	52
Malden town, Whitman County	8	42	–	4	10	–	–	–	–	124	79.8	9.7	38	11
Manchester CDP, Kitsap County	178	801	2.9	189	161	13	–	–	13	2 473	90.0	14.9	689	108
Mansfield town, Douglas County	12	78	3.8	12	24	4	4	–	–	184	84.2	14.7	40	8
Maple Valley CDP, King County	18	282	2.5	56	82	7	–	7	–	803	88.0	28.8	183	25
Marcus town, Stevens County	–	21	–	8	7	–	–	–	–	75	65.3	12.0	17	2
Marietta-Alderwood CDP, Whatcom County	34	473	6.3	136	155	18	10	8	–	1 766	74.1	18.6	405	104
Martha Lake CDP, Snohomish County	307	1 712	4.7	668	513	20	10	–	10	6 320	90.8	26.2	1 275	188
Marysville city, Snohomish County	128	1 562	2.8	425	449	46	17	–	29	6 568	77.3	11.0	1 285	371
Mattawa town, Grant County	14	157	–	11	75	58	36	5	17	427	34.4	5.2	48	13
Meadow Glade CDP, Clark County	35	274	15.7	80	73	17	17	–	–	1 009	79.3	19.8	186	60
Medical Lake city, Spokane County	68	451	–	313	183	60	–	–	60	2 493	55.6	7.8	395	31
Medina city, King County	90	474	21.7	146	137	–	–	–	–	2 136	96.3	60.5	486	180
Mercer Island city, King County	694	3 541	10.3	1 280	948	30	23	7	–	14 611	96.8	60.3	2 829	894
Mesa town, Franklin County	–	43	–	7	2	–	–	–	–	105	73.3	–	21	4
Metaline town, Pend Oreille County	4	43	–	–	12	–	–	–	–	129	83.7	13.2	41	7
Metaline Falls town, Pend Oreille County	–	14	–	7	7	3	–	–	3	154	74.0	22.1	33	11
Midland CDP, Pierce County	151	860	8.7	195	283	33	33	–	–	3 451	79.8	9.4	816	216
Mill Creek city, Snohomish County	172	1 097	12.4	440	288	6	6	–	–	4 841	95.8	41.4	837	210
Millwood town, Spokane County	19	227	3.5	100	66	12	3	–	9	1 076	83.3	13.3	227	74
Milton city	80	796	1.4	265	258	24	2	–	22	3 358	87.3	19.4	680	188
King County	14	120	–	18	34	–	–	–	–	503	95.6	29.4	110	52
Pierce County	66	676	1.6	247	224	24	2	–	22	2 855	85.8	17.6	570	136

TIPSII [UPF] GPH5 CENSUS90 72583600 05/07/92 9:59 AM MACHINE: C DATA:CENSUS90S*PH5TIPSDA53. 04/04/92 04:51:50 TAPE: NONE FRAME: 32
TSF:CENSUS90*92. 04/04/92 04:52:13 UTF:CENSUS90*93. 04/04/92 04:52:14 META:CENSUS90S*PH5TABLES53. 04/04/92 04:58:18

Table 4. **Education and Veteran Status: 1990**—Con.

[Data based on sample and subject to sampling variability, see text. For definitions of terms and meanings of symbols, see text]

State County Place and [In Selected States] County Subdivision	Persons 3 years and over enrolled in school				Persons 16 to 19 years					Persons 25 years and over			Civilian veterans 16 years and over	
		Elementary or high school				Not enrolled in school and not high school graduate								
	Preprimary school	Total	Percent in private school	College	Total	Total	Employed	Unemployed	Not in labor force	Total	Percent high school graduate or higher	Percent with bachelor's degree or higher	Total	65 years and over
PLACE AND COUNTY SUBDIVISION—Con.														
Minnehaha CDP, Clark County	163	1 670	3.9	503	556	48	16	10	22	6 228	81.3	14.0	1 240	305
Mirrormont CDP, King County	84	491	4.7	207	200	6	–	–	6	1 532	94.8	49.5	298	37
Monroe city, Snohomish County	41	696	4.6	165	219	34	26	–	8	2 696	74.2	8.5	470	116
Montesano city, Grays Harbor County	34	578	2.2	110	165	29	–	24	5	2 046	77.4	17.0	418	131
Morton city, Lewis County	26	158	3.8	33	46	9	3	4	2	770	72.1	10.5	146	48
Moses Lake city, Grant County	224	2 112	2.8	579	672	47	32	7	8	7 090	73.5	14.5	1 248	358
Moses Lake North CDP, Grant County	144	914	5.3	311	360	96	52	21	23	1 580	80.7	5.1	303	51
Mossyrock city, Lewis County	5	118	1.7	21	39	–	–	–	–	240	63.8	2.9	53	15
Mountlake Terrace city, Snohomish County	419	3 182	10.5	1 281	860	60	37	12	11	12 130	86.6	19.3	2 593	364
Mount Vernon city, Skagit County	371	2 877	6.9	936	1 017	186	97	–	89	11 164	81.8	17.6	2 119	593
Moxee city, Yakima County	8	212	.9	18	53	2	2	–	–	517	66.5	3.9	71	12
Mukilteo city, Snohomish County	258	909	6.6	464	250	28	12	–	16	4 677	91.6	28.4	930	253
Naches town, Yakima County	11	106	–	39	29	3	–	–	3	376	65.7	10.1	73	14
Napavine city, Lewis County	12	162	–	28	27	2	–	–	2	460	72.0	10.0	102	32
Navy Yard City CDP, Kitsap County	60	422	–	122	106	20	–	–	20	1 629	79.4	4.1	511	93
Neah Bay CDP, Clallam County	50	196	–	33	50	12	2	5	2	456	66.2	12.3	84	8
Nespelem town, Okanogan County	2	59	–	5	18	5	–	2	3	109	78.0	6.4	16	3
Nespelem Community CDP, Okanogan County	4	85	3.5	7	21	4	–	–	4	175	68.6	5.1	43	14
Newport city, Pend Oreille County	14	348	–	28	114	23	2	9	12	1 073	72.5	14.5	228	66
Newport Hills CDP, King County	448	2 165	10.2	1 148	780	47	20	–	27	10 219	95.2	43.8	1 890	447
Nisqually Indian Community CDP, Thurston County	20	175	8.6	23	30	3	–	–	3	282	79.4	15.2	69	3
Nooksack city, Whatcom County	8	147	6.8	16	36	2	–	–	2	334	80.5	17.7	62	11
Normandy Park city, King County	119	1 114	17.8	403	322	33	–	–	33	4 761	94.4	43.0	1 009	357
North Bend city, King County	39	400	4.3	92	126	17	8	2	7	1 674	75.3	13.8	340	105
North Bonneville city, Skamania County	10	77	5.2	19	18	6	3	–	3	255	76.5	8.6	69	14
North City-Ridgecrest CDP, King County	289	1 742	10.9	1 101	526	53	46	–	7	9 745	81.8	20.9	1 773	485
North Creek-Canyon Park CDP, Snohomish County	714	4 428	6.5	1 399	1 194	77	68	–	9	14 013	90.4	25.3	2 560	385
North Hill CDP, King County	175	925	13.9	319	242	23	11	6	6	3 873	88.4	24.4	953	232
North Marysville CDP, Snohomish County	416	4 179	3.6	820	1 109	89	66	–	23	11 189	86.6	11.5	2 619	411
North Omak CDP, Okanogan County	16	105	–	34	30	5	2	–	3	216	67.1	7.4	25	–
Northport town, Stevens County	10	90	–	3	17	–	–	–	–	190	84.2	14.2	27	–
North Puyallup CDP, Pierce County	43	243	1.2	89	94	8	–	5	3	2 241	76.2	10.6	476	189
North Yelm CDP, Thurston County	27	393	.5	51	98	–	–	–	–	1 310	70.5	9.1	316	88
Oakesdale town, Whitman County	6	72	–	27	16	–	–	–	–	212	86.3	26.4	38	11
Oak Harbor city, Island County	387	3 174	5.9	1 162	818	69	34	21	14	9 249	87.6	17.4	2 448	370
Oakville city, Grays Harbor County	8	128	–	23	39	9	–	3	6	306	61.4	2.3	69	12
Ocean Park CDP, Pacific County	17	120	10.8	–	45	28	6	8	14	1 077	71.1	5.4	281	120
Ocean Shores city, Grays Harbor County	34	286	2.8	70	71	11	6	2	3	1 740	85.3	19.5	538	231
Odessa town, Lincoln County	22	120	–	35	31	2	–	–	2	715	78.6	12.7	124	57
Okanogan city, Okanogan County	46	382	.5	87	121	21	5	–	16	1 533	70.9	15.0	312	104
Olympia city, Thurston County	643	4 901	4.8	2 795	1 527	172	68	23	81	22 743	88.9	33.1	4 611	1 203
Omak city, Okanogan County	74	772	2.3	164	189	31	7	13	11	2 609	74.2	14.3	476	135
Opportunity CDP, Spokane County	405	4 036	8.1	1 349	1 329	70	9	43	18	14 344	87.0	19.5	3 065	766
Orchards North CDP, Clark County	180	1 385	–	268	356	39	14	11	14	3 755	80.9	8.0	899	113
Orchards South CDP, Clark County	363	2 850	5.1	548	795	64	22	30	12	7 475	85.0	12.2	1 558	282
Oroville town, Okanogan County	31	267	6.7	18	76	29	16	7	6	977	58.6	6.3	202	49
Orting city, Pierce County	50	406	–	58	81	12	6	–	6	1 367	76.2	14.4	293	98
Othello city, Adams County	61	1 136	–	132	301	62	22	12	28	2 511	63.4	12.9	361	95
Otis Orchards-East Farms CDP, Spokane County	188	1 560	1.9	256	431	17	–	17	–	3 217	85.0	10.0	656	93
Pacific city	100	798	4.1	232	233	26	6	10	10	2 683	83.3	15.6	592	75
King County	100	798	4.1	232	233	26	6	10	10	2 683	83.3	15.6	592	75
Pierce County	–	–	–	–	–	–	–	–	–	–	–	–	–	–
Paine Field-Lake Stickney CDP, Snohomish County	347	2 562	3.7	881	871	117	63	11	43	11 748	83.7	13.5	2 865	452
Palouse city, Whitman County	22	129	3.1	72	44	–	–	–	–	616	80.5	25.2	131	51
Parkland CDP, Pierce County	308	3 262	3.1	3 107	1 871	99	43	5	51	11 603	82.6	14.8	3 268	466
Parkwood CDP, Kitsap County	98	1 447	4.4	255	394	23	11	7	5	4 126	84.8	16.5	1 134	139
Pasco city, Franklin County	366	4 540	4.3	800	1 333	441	199	113	129	10 882	57.7	8.8	1 785	519
Pateros city, Okanogan County	7	117	14.5	9	38	–	–	–	–	365	72.6	13.7	79	22
Pe Ell town, Lewis County	5	111	3.6	7	48	4	–	–	4	290	66.2	6.9	44	20
Pine Lake CDP, King County	597	2 321	4.4	966	680	68	36	–	32	9 204	95.6	50.1	1 541	305
Pomeroy city, Garfield County	27	207	–	10	54	14	2	2	10	1 039	78.6	12.4	207	78
Port Angeles city, Clallam County	376	2 839	8.5	906	922	134	28	24	76	11 861	79.6	14.4	2 728	845
Port Angeles East CDP, Clallam County	53	360	13.1	114	112	16	–	–	16	1 894	78.5	11.6	476	191
Port Orchard city, Kitsap County	85	789	7.7	224	285	32	25	–	7	3 123	78.6	12.1	809	202
Port Townsend city, Jefferson County	83	1 146	2.4	134	335	44	21	8	15	4 967	87.6	27.7	1 161	374
Poulsbo city, Kitsap County	157	756	9.0	209	204	23	–	23	–	3 221	82.4	20.3	733	181
Prairie Ridge CDP, Pierce County	219	1 840	3.2	186	338	39	13	7	19	4 924	76.2	5.7	1 210	273
Prescott town, Walla Walla County	5	52	–	4	20	2	2	–	–	135	77.0	13.3	34	8
Priest Point CDP, Snohomish County	15	116	2.6	68	35	–	–	–	–	533	85.6	25.3	134	45
Prosser city, Benton County	73	921	1.7	204	229	54	34	8	12	2 686	69.8	17.5	402	110
Pullman city, Whitman County	367	1 757	6.4	14 352	3 875	29	24	–	5	8 146	96.7	65.8	1 183	247
Puyallup city, Pierce County	481	4 344	5.2	1 091	1 238	130	74	15	41	15 069	83.2	17.7	3 260	593
Quincy city, Grant County	62	763	.9	79	216	38	12	11	15	2 208	56.3	11.5	413	112
Rainier town, Thurston County	24	258	3.5	26	74	6	–	3	3	545	79.6	3.1	142	29
Raymond city, Pacific County	42	492	6.5	75	142	39	8	7	24	1 905	67.2	9.2	456	171
Reardan town, Lincoln County	10	136	–	35	48	5	–	–	5	312	86.5	18.9	60	9
Redmond city, King County	849	6 028	7.4	2 509	1 887	114	63	14	37	23 266	94.0	40.9	3 825	594
Renton city, King County	743	5 618	7.2	2 793	1 790	120	53	22	45	27 943	85.5	21.8	5 447	1 131
Republic town, Ferry County	8	151	3.3	55	40	6	3	3	–	603	75.6	12.8	170	35
Richland city, Benton County	760	5 790	6.2	2 214	1 681	167	76	28	63	21 258	90.3	34.7	4 264	849
Richmond Beach-Innis Arden CDP, King County	212	1 268	16.4	443	391	13	–	7	6	4 928	95.0	47.0	1 110	369
Richmond Highlands CDP, King County	507	3 882	8.3	1 958	1 232	125	32	52	41	18 020	88.8	28.7	3 353	890
Ridgefield city, Clark County	26	274	9.5	55	70	6	3	–	3	789	82.4	11.7	140	30

TIPSII [UPF] GPH5 CENSUS90 72583600 05/07/92 9:59 AM MACHINE: C DATA:CENSUS90S*PH5TIPSDA53. 04/04/92 04:51:50 TAPE: NONE FRAME: 33
TSF:CENSUS90*92. 04/04/92 04:52:13 UTF:CENSUS90*93. 04/04/92 04:52:14 META:CENSUS90S*PH5TABLES53. 04/04/92 04:58:18

Table 4. **Education and Veteran Status: 1990**—Con.

[Data based on sample and subject to sampling variability, see text. For definitions of terms and meanings of symbols, see text]

State County Place and [In Selected States] County Subdivision	Persons 3 years and over enrolled in school				Persons 16 to 19 years					Persons 25 years and over			Civilian veterans 16 years and over	
		Elementary or high school				Not enrolled in school and not high school graduate								
	Preprimary school	Total	Percent in private school	College	Total	Total	Employed	Unemployed	Not in labor force	Total	Percent high school graduate or higher	Percent with bachelor's degree or higher	Total	65 years and over
PLACE AND COUNTY SUBDIVISION—Con.														
Ritzville city, Adams County	16	283	1.8	29	80	8	5	–	3	1 245	73.1	13.7	226	70
Riverside town, Okanogan County	–	37	–	2	7	–	–	–	–	127	76.4	3.9	40	9
Riverton-Boulevard Park CDP, King County	220	2 185	7.6	827	626	61	42	–	19	10 483	83.9	15.5	2 328	497
Rochester CDP, Thurston County	18	321	2.2	60	87	–	–	–	–	747	75.8	8.6	157	20
Rockford town, Spokane County	7	159	3.1	29	46	8	–	3	5	283	75.6	9.5	70	12
Rock Island town, Douglas County	10	133	4.5	17	50	12	10	–	2	292	69.2	1.7	63	9
Rosalia town, Whitman County	12	87	–	14	29	2	–	–	2	357	86.0	14.3	75	8
Roslyn city, Kittitas County	15	136	–	25	34	–	–	–	–	646	72.9	12.2	139	47
Roy city, Pierce County	4	70	4.3	5	12	4	–	–	4	164	70.1	4.9	64	18
Royal City city, Grant County	3	241	.8	18	99	45	36	3	6	515	44.3	10.1	50	11
Ruston town, Pierce County	5	99	15.2	63	25	–	–	–	–	446	77.6	11.2	105	13
Sahalee CDP, King County	688	2 792	4.7	612	566	9	9	–	–	8 546	97.5	50.3	1 419	197
St. John town, Whitman County	14	80	–	10	20	–	–	–	–	380	82.4	14.7	62	32
Salmon Creek CDP, Clark County	211	2 111	9.1	747	668	74	44	14	16	7 638	88.1	21.3	1 693	299
Satus CDP, Yakima County	8	373	9.7	23	157	59	22	15	22	568	32.6	7.4	50	10
Sea-Tac CDP, King County	307	2 996	6.6	1 327	907	111	93	–	18	15 598	83.6	14.1	3 610	687
Seattle city, King County	9 216	50 164	21.4	60 844	21 431	1 939	847	331	755	370 514	86.4	37.9	59 182	17 522
Sedro-Woolley city, Skagit County	133	1 051	3.6	179	279	37	19	5	13	3 806	74.5	9.0	874	240
Selah city, Yakima County	60	994	1.4	220	335	54	7	6	41	3 053	76.8	17.6	627	86
Sequim city, Clallam County	40	355	–	103	107	6	6	–	–	2 904	75.0	14.8	619	366
Shaker Church CDP, Snohomish County	18	98	8.2	15	35	3	–	3	–	377	79.3	8.8	99	7
Shelter Bay CDP, Skagit County	14	70	2.9	26	26	–	–	–	–	968	96.1	37.4	317	176
Shelton city, Mason County	189	1 312	2.4	240	334	47	17	19	11	4 561	74.5	12.9	979	279
Sheridan Beach CDP, King County	117	807	17.8	469	266	12	12	–	–	4 659	90.8	40.2	907	283
Silverdale CDP, Kitsap County	142	1 372	6.9	508	453	32	15	10	7	4 500	91.2	25.8	1 388	145
Silver Lake-Fircrest CDP, Snohomish County	717	4 956	6.9	1 412	1 312	122	65	26	31	14 997	90.9	23.7	3 109	342
Skokomish CDP, Mason County	33	118	–	6	36	11	–	2	9	271	63.8	8.5	46	5
Skykomish town, King County	16	67	–	24	19	–	–	–	–	213	82.6	19.2	31	4
Smokey Point CDP, Snohomish County	79	439	7.1	121	127	24	15	–	9	1 719	80.2	7.1	333	96
Snee Oosh CDP, Skagit County	5	20	–	9	3	–	–	–	–	230	95.7	29.1	79	30
Snohomish city, Snohomish County	120	1 088	8.7	314	352	84	18	22	44	4 192	81.4	18.5	695	156
Snoqualmie city, King County	38	260	3.5	45	55	12	8	–	4	964	77.8	13.5	181	32
Soap Lake city, Grant County	5	136	–	20	39	4	–	2	2	827	63.0	8.1	198	98
South Bend city, Pacific County	32	262	–	64	79	–	–	–	–	1 050	76.9	15.6	276	86
South Broadway CDP, Yakima County	11	562	6.0	63	207	47	–	20	27	1 760	52.3	3.2	306	56
South Cle Elum town, Kittitas County	8	83	–	18	13	–	–	–	–	299	78.9	14.0	69	22
South Hill CDP, Pierce County	378	2 517	7.5	590	721	54	26	8	20	7 853	87.2	19.1	1 918	304
South Prairie town, Pierce County	2	44	–	15	19	–	–	–	–	102	74.5	7.8	23	7
South Wenatchee CDP, Chelan County	32	240	–	55	42	12	12	–	–	724	62.4	11.9	136	56
Spanaway CDP, Pierce County	229	3 246	6.0	743	850	120	51	20	49	8 941	83.8	13.1	2 483	232
Spangle city, Spokane County	–	23	–	9	12	–	–	–	–	151	72.2	8.6	23	7
Spokane city, Spokane County	2 926	27 294	9.5	15 622	9 597	922	245	190	487	114 872	83.2	21.0	24 608	7 124
Sprague city, Lincoln County	2	74	32.4	6	25	7	3	–	4	287	64.8	18.1	84	27
Springdale town, Stevens County	10	90	–	10	14	2	–	2	–	200	67.0	6.5	61	3
Stanwood city, Snohomish County	38	345	1.7	58	90	10	5	–	5	1 329	75.2	13.2	234	75
Starbuck town, Columbia County	–	23	–	4	7	–	–	–	–	113	70.8	16.8	30	11
Steilacoom town, Pierce County	93	860	5.6	587	277	37	27	–	10	3 715	91.5	31.6	1 173	197
Stevenson city, Skamania County	28	250	4.8	53	70	6	1	3	2	706	80.6	14.0	128	41
Stimson Crossing CDP, Snohomish County	15	106	5.7	24	53	9	5	4	–	416	80.0	14.7	106	29
Sudden Valley CDP, Whatcom County	51	434	–	179	119	–	–	–	–	1 750	91.2	31.4	339	53
Sultan town, Snohomish County	49	415	11.6	57	93	21	15	2	4	1 384	72.8	7.2	324	79
Sumas city, Whatcom County	6	132	10.6	15	33	–	–	–	–	456	70.8	9.2	77	11
Summit CDP, Pierce County	120	1 243	3.1	157	359	11	–	6	5	4 122	86.9	16.9	1 040	263
Sumner city, Pierce County	116	1 004	2.7	376	251	45	29	8	8	4 056	79.1	16.1	826	203
Sunnyside city, Yakima County	194	2 739	4.0	335	859	223	56	54	113	5 891	47.1	10.2	585	209
Sunnyslope CDP, Chelan County	71	385	1.3	101	74	4	–	4	–	1 209	83.8	25.1	225	81
Suquamish CDP, Kitsap County	79	580	1.2	145	138	14	6	6	2	2 035	84.4	23.2	457	102
Swinomish Village CDP, Skagit County	15	152	2.6	37	48	6	–	–	6	275	62.9	–	23	3
Tacoma city, Pierce County	3 590	28 342	8.6	11 552	9 214	1 241	471	215	555	111 570	79.3	15.8	26 358	5 675
Taholah CDP, Grays Harbor County	41	185	1.1	31	46	12	–	2	10	424	66.0	6.8	89	10
Tanglewilde-Thompson Place CDP, Thurston County	134	1 273	5.5	279	287	47	24	–	23	3 528	86.6	17.2	1 103	131
Tekoa city, Whitman County	22	157	2.5	29	29	6	–	3	3	505	82.4	17.2	91	31
Tenino town, Thurston County	21	207	2.4	54	69	7	6	–	1	807	72.2	5.3	179	46
Terrace Heights CDP, Yakima County	70	685	6.9	174	205	6	6	–	–	2 900	83.5	22.3	604	121
Tieton town, Yakima County	9	180	.6	21	46	6	5	1	–	386	46.1	2.1	62	16
Toledo city, Lewis County	11	81	–	10	32	9	7	–	2	412	75.7	8.3	78	27
Tonasket town, Okanogan County	17	139	.7	15	52	15	10	1	4	592	70.6	11.3	92	28
Toppenish city, Yakima County	130	1 752	3.7	288	520	157	87	5	65	3 888	45.7	7.4	445	212
Town and Country CDP, Spokane County	97	822	9.0	356	299	19	7	–	12	3 308	86.8	19.5	760	180
Tracyton CDP, Kitsap County	72	537	2.6	170	129	25	5	7	13	1 678	87.9	19.7	446	85
Trentwood CDP, Spokane County	59	891	1.3	240	256	36	4	13	19	2 349	82.9	11.3	503	55
Tukwila city, King County	235	1 289	3.3	894	460	61	24	–	37	8 071	84.8	19.3	1 717	235
Tulalip Bay CDP, Snohomish County	28	247	4.9	45	53	4	2	–	2	888	82.5	20.6	161	47
Tumwater city, Thurston County	181	1 576	4.0	707	545	44	5	25	14	6 504	86.1	24.1	1 593	347
Twisp town, Okanogan County	27	139	–	16	26	3	3	–	–	584	72.4	10.8	121	32
Union Gap city, Yakima County	46	470	2.8	86	127	22	5	10	7	2 013	55.0	6.8	355	106
Uniontown town, Whitman County	2	55	10.9	13	13	2	–	–	2	182	91.8	15.9	39	6
University Place CDP, Pierce County	640	4 871	8.0	2 001	1 451	108	52	–	56	17 667	90.9	30.9	4 405	782
Vader city, Lewis County	4	108	1.9	4	30	5	–	5	–	240	66.3	2.1	62	8
Vancouver city, Clark County	776	6 586	5.5	2 827	2 257	461	158	55	248	30 279	80.0	15.0	6 497	1 603
Vancouver Mall CDP, Clark County	103	1 234	3.3	331	317	49	12	3	34	4 486	86.1	16.7	952	189
Veradale CDP, Spokane County	132	1 764	6.0	492	457	12	6	–	6	4 677	90.2	20.4	1 012	159
Waitsburg city, Walla Walla County	21	201	–	59	36	–	–	–	–	707	78.6	15.6	148	50
Walla Walla city, Walla Walla County	448	4 391	9.0	3 010	1 783	159	63	25	71	16 695	78.9	16.3	3 360	1 057
Walla Walla East CDP, Walla Walla County	33	572	8.7	187	136	6	6	–	–	2 066	83.6	26.1	506	141
Waller CDP, Pierce County	146	1 270	8.1	278	400	30	7	–	23	4 157	84.4	13.8	1 110	211
Walnut Grove CDP, Clark County	64	728	14.8	163	196	28	–	19	9	2 586	85.8	16.3	598	135
Wapato city, Yakima County	100	832	.6	170	270	70	22	7	41	2 020	41.4	5.0	221	61
Warden town, Grant County	46	391	.8	40	101	26	14	3	9	825	48.4	6.2	96	16
Washougal city, Clark County	177	859	1.5	132	230	44	14	10	20	2 928	75.2	6.0	550	156

TIPSII [UPF] GPH5 CENSUS90 72583600 05/07/92 9:59 AM MACHINE: C DATA:CENSUS90S*PH5TIPSDA53. 04/04/92 04:51:50 TAPE: NONE FRAME: 34
TSF:CENSUS90*92. 04/04/92 04:52:13 UTF:CENSUS90*93. 04/04/92 04:52:14 META:CENSUS90S*PH5TABLES53. 04/04/92 04:58:18

Table 4. **Education and Veteran Status: 1990**—Con.

[Data based on sample and subject to sampling variability, see text. For definitions of terms and meanings of symbols, see text]

State County Place and [In Selected States] County Subdivision	Persons 3 years and over enrolled in school				Persons 16 to 19 years					Persons 25 years and over			Civilian veterans 16 years and over	
		Elementary or high school				Not enrolled in school and not high school graduate								
	Preprimary school	Total	Percent in private school	College	Total	Total	Employed	Unemployed	Not in labor force	Total	Percent high school graduate or higher	Percent with bachelor's degree or higher	Total	65 years and over
PLACE AND COUNTY SUBDIVISION—Con.														
Washtucna town, Adams County	1	54	–	2	6	–	–	–	–	144	88.2	18.1	35	10
Waterville town, Douglas County	5	223	–	22	59	9	3	–	6	647	79.3	18.5	118	54
Waverly town, Spokane County	–	2	–	–	–	–	–	–	–	24	54.2	4.2	6	3
Weallup Lake CDP, Snohomish County	–	59	16.9	4	14	–	–	–	–	312	72.8	8.0	97	48
Wenatchee city, Chelan County	497	3 519	4.8	1 033	1 058	189	119	41	29	14 267	74.6	17.1	2 570	791
West Clarkston-Highland CDP, Asotin County	150	663	5.0	183	209	34	9	–	25	2 540	77.6	11.1	603	185
West Lake Sammamish CDP, King County	251	1 236	10.0	460	369	–	–	–	–	3 959	95.4	52.4	645	114
West Lake Stevens CDP, Snohomish County	288	2 547	4.7	620	667	75	42	–	33	7 392	83.4	13.7	1 714	229
West Longview CDP, Cowlitz County	59	563	6.4	56	162	38	15	16	7	1 905	73.4	5.9	440	79
West Pasco CDP, Franklin County	164	1 638	7.6	608	485	11	6	5	–	4 599	87.3	22.3	981	229
Westport city, Grays Harbor County	30	262	–	75	71	7	5	–	2	1 305	72.5	7.0	347	135
West Richland city, Benton County	160	787	6.5	230	260	8	8	–	–	2 398	90.6	26.9	650	144
West Side Highway CDP, Cowlitz County	114	629	9.4	108	209	19	7	–	12	2 404	78.5	9.2	539	151
West Valley CDP, Yakima County	181	1 453	4.7	424	413	–	–	–	–	4 113	89.6	23.7	899	187
West Wenatchee CDP, Chelan County	17	381	–	141	135	9	9	–	–	1 525	86.4	25.3	275	54
White Center-Shorewood CDP, King County	383	3 526	5.4	1 263	1 109	182	99	18	65	13 066	76.5	14.4	2 708	589
White Salmon city, Klickitat County	26	360	1.7	42	89	8	3	3	2	1 213	68.9	13.1	244	74
White Swan CDP, Yakima County	53	765	11.6	189	258	98	79	–	19	1 327	64.9	3.1	155	49
Wilbur town, Lincoln County	15	163	–	18	29	2	–	2	–	625	85.6	13.3	112	38
Wilkeson town, Pierce County	23	86	3.5	12	17	–	–	–	–	221	82.4	10.0	66	15
Wilson Creek town, Grant County	–	30	–	5	–	–	–	–	–	116	75.9	6.9	27	12
Winlock city, Lewis County	35	218	–	21	48	6	3	2	1	683	75.1	7.9	156	37
Winslow city, Kitsap County	62	409	–	130	126	–	–	–	–	2 341	89.1	40.6	397	131
Winthrop town, Okanogan County	3	53	–	7	17	4	–	–	4	220	78.2	9.5	46	22
Woodinville CDP, King County	913	5 617	6.7	1 164	1 298	54	38	–	16	13 974	94.5	41.8	2 481	350
Woodland city	24	370	1.6	76	135	37	4	11	22	1 533	69.6	12.7	315	159
Clark County	–	–	–	–	–	–	–	–	–	76	88.2	39.5	22	22
Cowlitz County	24	370	1.6	76	135	37	4	11	22	1 457	68.6	11.3	293	137
Woodmont Beach CDP, King County	164	1 043	7.3	500	363	85	33	7	45	4 745	86.6	20.3	1 071	154
Woodway city, Snohomish County	30	166	38.0	78	40	–	–	–	–	622	95.7	49.5	139	41
Yacolt town, Clark County	7	96	1.0	43	37	6	2	–	4	327	69.1	7.3	77	17
Yakima city, Yakima County	982	9 137	4.1	3 297	2 900	579	213	100	266	34 530	70.9	16.5	6 382	1 827
Yarrow Point town, King County	26	157	18.5	66	53	5	5	–	–	683	98.2	66.9	162	55
Yelm town, Thurston County	33	350	3.1	40	107	16	8	2	6	732	79.2	10.1	170	23
Zillah city, Yakima County	29	435	4.4	75	107	16	2	5	9	1 135	67.3	11.7	175	47

TIPSII [UPF] GPH5 CENSUS90 72583600 05/07/92 9:59 AM MACHINE: C DATA:CENSUS90S*PH5TIPSDA53. 04/04/92 04:51:50 TAPE: NONE FRAME: 35
TSF:CENSUS90*92. 04/04/92 04:52:13 UTF:CENSUS90*93. 04/04/92 04:52:14 META:CENSUS90S*PH5TABLES53. 04/04/92 04:58:18

TIPSII [UPF] GPH5 CENSUS90 71583600 07/17/92 5:39 PM MACHINE: C DATA:CENSUS90S*PH5TIPSDA53. 07/14/92 08:40:46 TAPE: NONE FRAME: 1
TSF:CENSUS90*92. 07/14/92 08:41:56 UTF:CENSUS90*93. 07/14/92 08:41:56 META:CENSUS90S*PH5T7-853. 07/14/92 08:44:27

Table 5. Employment Status and Journey to Work Characteristics: 1990

[Data based on sample and subject to sampling variability, see text. For definitions of terms and meanings of symbols, see text]

State County County Subdivision Place	Persons 16 years and over															Own children under 6 years in families and subfamilies, all parents in household in labor force
			Labor force								Worked in 1989			Females with own children under 6 years		
			Percent in labor force		Civilian labor force		Workers					Worked 40 or more weeks in 1989				
								Means of transportation to work								
	Total	Female	Total	Female	Total	Percent unemployed	Total	Percent using car, truck, or van	Percent in carpools	Percent using public transportation	Total	Total	Usually worked 35 or more hours per week, 50 to 52 weeks	Total	Percent in labor force	
The State	**3 730 985**	**1 900 954**	**66.7**	**57.9**	**2 433 177**	**5.7**	**2 302 666**	**86.1**	**12.3**	**4.5**	**2 716 843**	**1 990 502**	**1 406 727**	**302 837**	**57.0**	**230 702**
Adams County	9 412	4 680	66.2	52.9	6 232	6.2	5 772	85.7	15.0	.1	7 035	4 378	2 948	868	60.4	925
Lind-Washtucna division	1 236	627	59.0	46.1	729	3.6	701	80.5	8.1	.6	867	578	394	99	51.5	80
Hatton town	47	24	57.4	50.0	27	7.4	23	91.3	4.3	–	35	16	12	5	60.0	5
Lind town	350	187	56.9	45.5	199	5.5	188	81.4	5.9	–	246	161	106	24	50.0	9
Washtucna town	156	81	55.8	44.4	87	2.3	85	63.5	12.9	2.4	102	67	37	16	81.3	23
Othello division	6 185	3 013	70.4	56.8	4 354	7.6	3 977	90.2	19.5	–	4 819	2 952	1 965	639	63.4	744
Othello city	3 140	1 576	69.2	58.9	2 174	9.4	1 949	91.5	22.6	–	2 333	1 558	1 073	318	74.2	432
Ritzville division	1 991	1 040	57.7	46.1	1 149	2.3	1 094	73.0	3.2	.4	1 349	848	589	130	52.3	101
Ritzville city	1 378	756	51.4	41.9	708	2.5	666	74.9	2.7	.6	910	591	398	82	51.2	56
Asotin County	13 255	7 082	58.6	49.0	7 761	8.4	7 016	90.5	9.5	–	8 565	5 950	4 151	1 058	52.6	789
Asotin division	1 966	991	67.1	58.4	1 313	6.5	1 219	88.0	8.5	–	1 483	1 056	750	180	67.8	164
Asotin city	713	383	64.9	56.7	463	6.7	432	93.3	13.2	–	502	341	227	53	60.4	39
West Clarkston-Highland CDP (pt.)	–	–	–	–	–	–	–	–	–	–	–	–	–	–	–	–
Clarkston division	11 289	6 091	57.2	47.5	6 448	8.7	5 797	91.0	9.7	–	7 082	4 894	3 401	878	49.5	625
Clarkston city	5 119	2 889	51.7	43.6	2 645	11.3	2 311	87.8	9.6	–	2 952	2 025	1 303	416	44.7	262
Clarkston Heights-Vineland CDP	2 151	1 077	65.4	53.5	1 407	5.7	1 309	95.2	6.9	–	1 520	1 110	842	160	61.3	149
West Clarkston-Highland CDP (pt.)	2 962	1 562	58.3	48.3	1 728	8.4	1 555	93.4	13.2	–	1 854	1 206	882	251	49.8	187
Benton County	82 333	42 195	67.9	56.5	55 842	6.1	51 841	89.5	14.3	3.7	60 388	43 458	32 168	7 728	51.3	5 565
Benton City division	2 917	1 465	63.7	49.8	1 838	10.0	1 647	90.0	23.3	.2	2 049	1 189	837	285	47.0	197
Benton City city	1 248	631	62.7	49.0	781	7.7	703	89.5	28.0	.6	836	493	343	127	44.1	81
Federal Reservation division	–	–	–	–	–	–	–	–	–	–	–	–	–	–	–	–
Northwest Benton division	6 864	3 453	64.8	52.2	4 437	7.0	4 082	87.8	23.4	.3	4 936	3 158	2 178	676	44.8	477
Prosser city	3 177	1 620	64.5	54.5	2 040	6.6	1 904	90.4	25.5	–	2 223	1 477	931	322	49.7	255
Richland-Kennewick division	72 196	37 101	68.4	57.3	49 355	5.9	45 912	89.7	13.2	4.1	53 174	38 950	29 051	6 722	52.3	4 847
Finley CDP	3 572	1 735	66.3	56.4	2 367	5.9	2 191	90.9	15.2	1.4	2 604	1 737	1 324	311	59.8	282
Highland CDP	2 535	1 266	75.1	63.7	1 904	2.4	1 847	95.1	11.2	–	2 068	1 529	1 210	278	47.8	190
Kennewick city	30 296	15 763	68.9	58.3	20 855	7.0	19 172	90.6	13.0	3.2	22 527	16 301	11 820	3 211	50.9	2 340
Richland city	24 794	12 774	68.1	57.1	16 863	5.1	15 777	87.0	12.8	6.6	18 009	13 399	10 167	1 887	56.9	1 414
West Richland city	2 820	1 445	68.1	53.4	1 920	3.8	1 819	91.7	12.4	1.9	2 055	1 586	1 209	327	46.8	251
South Benton division	356	176	59.6	35.8	212	5.7	200	85.0	18.0	–	229	161	102	45	28.9	44
Chelan County	39 497	20 289	63.3	54.8	24 973	7.9	22 400	84.9	11.9	.1	28 029	18 646	12 915	3 308	59.8	2 710
Cashmere division	6 621	3 317	66.5	55.0	4 402	6.6	4 000	81.0	11.5	.2	4 904	3 207	2 204	570	65.1	484
Cashmere city	1 934	1 085	57.3	48.7	1 108	8.6	982	82.7	10.5	.4	1 243	773	538	167	63.5	136
Chelan division	3 698	1 812	63.0	54.8	2 326	7.2	2 113	80.7	9.6	–	2 520	1 578	1 150	290	61.4	280
Chelan city	2 290	1 194	58.9	52.0	1 345	2.0	1 294	80.8	11.2	–	1 477	950	683	147	60.5	119
Entiat division	1 133	537	65.8	52.1	745	20.7	582	84.4	23.2	–	871	480	325	128	53.1	108
Entiat city	354	189	60.2	50.8	213	15.0	178	87.1	18.5	–	258	154	94	30	40.0	30
Leavenworth-Lake Wenatchee division	3 458	1 775	57.7	52.5	1 996	6.1	1 799	77.9	8.4	.6	2 240	1 559	1 090	200	57.0	127
Leavenworth city	1 307	700	57.8	51.9	756	6.1	686	64.9	7.4	1.6	869	620	439	84	53.6	55
Malaga division	1 851	893	70.0	60.9	1 296	7.0	1 174	86.1	10.6	–	1 443	1 054	807	196	57.1	150
South Wenatchee CDP (pt.)	40	19	32.5	31.6	13	–	13	46.2	–	–	13	13	–	–	–	–
Manson division	1 673	857	63.2	51.0	1 057	4.8	988	82.5	13.1	–	1 326	835	429	145	53.1	115
Stehekin division	91	41	53.8	22.0	49	–	49	18.4	–	–	81	40	31	23	–	–
Wenatchee division	20 972	11 057	62.5	55.1	13 102	8.3	11 695	88.5	12.6	.1	14 644	9 893	6 879	1 756	60.3	1 446
South Wenatchee CDP (pt.)	783	418	58.7	51.7	460	8.7	413	88.1	24.0	–	523	277	172	70	75.7	62
Sunnyslope CDP	1 383	716	63.6	52.8	880	3.5	841	83.9	8.3	–	961	700	492	160	50.0	93
Wenatchee city	16 712	8 903	61.9	55.0	10 341	9.2	9 139	88.5	12.8	.2	11 468	7 754	5 348	1 381	61.4	1 206
West Wenatchee CDP	1 759	868	66.1	56.9	1 163	4.1	1 109	91.3	10.8	–	1 414	943	711	118	46.6	64
Clallam County	44 164	22 432	51.9	44.9	22 691	8.0	20 654	85.2	12.7	1.7	26 423	17 319	10 969	2 815	52.9	2 117
Agnew-Carlsborg division	5 193	2 671	42.2	35.5	2 186	9.7	1 942	87.2	11.3	.9	2 565	1 642	1 021	265	48.3	163
Clallam Bay-Neah Bay division	2 183	752	49.5	57.8	1 049	11.4	941	80.4	18.4	1.1	1 661	897	546	176	52.8	139
Neah Bay CDP	587	272	73.1	61.0	397	17.1	341	72.1	22.9	2.9	462	220	150	83	55.4	80
Crescent division	1 878	916	60.5	51.9	1 136	9.3	991	87.3	17.5	.4	1 296	760	500	93	67.7	98
Forks division	4 864	2 222	66.6	60.2	3 222	8.3	2 916	86.6	19.8	2.1	3 485	2 209	1 298	388	47.9	340
Forks city	2 105	867	58.4	57.9	1 225	4.8	1 148	80.8	16.3	2.2	1 494	943	551	123	43.9	99
Port Angeles division	20 612	10 746	58.6	50.1	11 894	7.4	10 935	84.6	10.3	2.3	13 426	9 257	5 969	1 569	55.4	1 133
Port Angeles city	13 759	7 316	57.6	48.7	7 771	7.6	7 133	82.5	9.8	2.4	8 802	6 056	3 896	1 054	59.8	787
Port Angeles East CDP	2 144	1 143	57.1	49.5	1 208	9.6	1 100	90.2	16.8	2.8	1 345	919	540	112	58.0	84
Sequim division	9 434	5 125	34.0	29.4	3 204	7.1	2 929	85.7	12.5	.5	3 990	2 554	1 635	324	46.0	244
Sequim city	3 146	1 848	29.6	23.1	924	10.8	811	82.1	6.5	–	1 130	752	490	119	29.4	23

TIPSII [UPF] GPH5 CENSUS90 71583600 07/17/92 5:39 PM MACHINE: C DATA:CENSUS90S*PH5TIPSDA53. 07/14/92 08:40:46 TAPE: NONE FRAME: 2
TSF:CENSUS90*92. 07/14/92 08:41:56 UTF:CENSUS90*93. 07/14/92 08:41:56 META:CENSUS90S*PH5T7-853. 07/14/92 08:44:27

Table 5. **Employment Status and Journey to Work Characteristics: 1990**—Con.

[Data based on sample and subject to sampling variability, see text. For definitions of terms and meanings of symbols, see text]

State County County Subdivision Place	Persons 16 years and over															Own children under 6 years in families and subfamilies, all parents in household in labor force
			Labor force								Worked in 1989			Females with own children under 6 years		
			Percent in labor force		Civilian labor force		Workers					Worked 40 or more weeks in 1989				
								Means of transportation to work								
	Total	Female	Total	Female	Total	Percent unemployed	Total	Percent using car, truck, or van	Percent in carpools	Percent using public transportation	Total	Total	Usually worked 35 or more hours per week, 50 to 52 weeks	Total	Percent in labor force	
Clark County	177 564	91 362	66.6	56.7	117 865	5.9	108 945	91.6	11.0	2.1	128 660	95 594	68 664	14 933	54.6	10 923
Battle Ground division	18 923	9 480	65.2	53.6	12 288	5.5	11 494	91.4	9.7	1.5	13 586	10 028	7 049	1 611	38.7	944
Battle Ground city	2 631	1 484	59.4	48.2	1 563	9.0	1 415	92.2	10.8	1.1	1 727	1 200	829	261	42.5	182
Brush Prairie CDP	1 891	966	62.3	51.1	1 179	4.9	1 106	91.4	7.3	1.1	1 283	954	662	140	37.9	122
Meadow Glade CDP	1 138	555	67.2	56.4	756	9.7	686	85.7	7.3	1.2	777	630	394	62	48.4	41
Salmon Creek CDP (pt.)	234	120	67.9	62.5	159	13.8	137	100.0	–	–	179	130	84	–	–	–
Camas division	17 798	9 073	64.5	54.2	11 445	6.2	10 544	91.7	10.3	.6	12 572	9 397	6 621	1 462	60.6	1 189
Camas city (pt.)	4 828	2 523	60.7	51.1	2 925	8.0	2 628	90.0	12.6	1.1	3 228	2 322	1 676	440	60.2	304
Orchards North CDP (pt.)	353	185	58.6	51.9	207	4.8	192	100.0	10.4	–	244	165	118	32	59.4	19
Washougal city	3 481	1 846	63.5	52.7	2 210	7.0	2 045	93.9	12.1	.7	2 455	1 855	1 226	377	71.4	349
La Center division	5 779	2 900	64.1	52.9	3 704	6.8	3 307	90.5	14.9	1.2	4 169	2 927	2 006	439	52.4	373
La Center town	265	136	60.0	48.5	159	12.6	133	90.2	12.8	2.3	186	124	85	34	41.2	21
Woodland city (pt.)	76	27	17.1	–	13	–	6	100.0	–	–	6	6	6	–	–	–
Orchards division	20 226	10 335	71.5	61.9	14 423	5.5	13 369	93.0	11.6	1.9	15 406	11 723	8 663	1 992	56.1	1 456
Five Corners CDP (pt.)	3 500	1 794	74.0	64.8	2 589	4.8	2 410	92.1	9.8	1.8	2 794	2 083	1 533	259	55.6	219
Orchards North CDP (pt.)	4 141	2 067	71.8	62.2	2 969	6.1	2 711	94.7	14.6	2.0	3 116	2 400	1 841	471	51.8	325
Orchards South CDP	9 086	4 639	71.9	62.0	6 524	5.8	6 013	92.7	10.9	2.4	6 957	5 270	3 932	1 014	54.1	661
Vancouver Mall CDP (pt.)	2 367	1 249	66.6	57.0	1 564	4.9	1 488	94.8	12.8	1.3	1 712	1 380	978	145	69.0	140
Walnut Grove CDP (pt.)	558	282	57.9	48.6	323	4.6	308	88.6	10.7	–	345	250	151	44	93.2	58
Ridgefield division	2 686	1 392	64.7	56.0	1 737	5.1	1 631	91.5	15.6	.5	1 914	1 503	1 019	229	61.1	184
Ridgefield city	917	478	63.4	53.6	581	5.9	539	92.6	10.2	1.5	664	508	355	112	57.1	75
Vancouver division	109 036	56 656	66.5	57.1	72 254	5.9	66 768	91.4	10.7	2.6	78 818	58 487	42 312	8 897	56.5	6 604
Camas city (pt.)	34	8	73.5	100.0	25	–	25	100.0	–	–	34	8	–	–	–	–
Cascade Park East CDP	5 391	2 789	68.6	60.1	3 685	3.4	3 515	91.7	8.0	2.8	4 070	3 053	2 357	454	57.5	334
Cascade Park West CDP	4 963	2 564	72.7	60.8	3 600	4.1	3 372	92.1	11.8	2.1	3 867	3 010	2 242	354	53.1	240
Ellsworth North CDP	4 219	2 210	68.5	60.0	2 891	5.5	2 673	90.8	13.7	3.7	3 131	2 389	1 961	419	59.4	293
Ellsworth South CDP	3 507	1 761	67.0	55.8	2 349	6.1	2 119	93.9	7.4	1.6	2 539	1 923	1 343	268	62.7	208
Evergreen CDP	7 864	4 012	74.3	64.4	5 814	4.5	5 421	95.4	10.9	1.7	6 265	4 862	3 644	767	55.8	648
Felida CDP	2 235	1 131	75.2	64.1	1 680	4.2	1 554	95.5	10.7	.4	1 811	1 350	986	164	49.4	116
Five Corners CDP (pt.)	1 248	635	71.1	54.0	875	5.1	831	96.6	11.0	–	1 010	711	518	137	34.3	82
Hazel Dell North CDP	5 198	2 733	68.9	62.0	3 570	7.3	3 232	91.1	9.8	3.4	3 835	2 789	2 058	476	57.8	302
Hazel Dell South CDP	4 735	2 506	61.6	52.0	2 913	5.0	2 712	90.6	11.6	3.1	3 245	2 380	1 692	338	65.7	239
Lake Shore CDP	4 679	2 392	73.2	63.2	3 400	5.1	3 186	94.6	9.6	1.0	3 695	2 764	1 991	389	59.4	252
Minnehaha CDP	7 372	3 756	66.4	57.9	4 890	7.2	4 472	90.8	7.4	1.4	5 239	3 830	2 727	639	62.1	543
Salmon Creek CDP (pt.)	8 878	4 501	70.5	59.9	6 231	3.7	5 896	93.5	10.3	1.9	6 629	5 048	3 607	791	60.6	565
Vancouver city	36 483	19 397	59.9	51.3	21 746	7.7	19 820	88.3	12.6	4.3	24 313	17 329	12 004	2 805	53.0	2 071
Vancouver Mall CDP (pt.)	2 956	1 575	74.3	64.8	2 190	6.2	1 985	90.9	10.7	1.8	2 302	1 823	1 249	229	53.3	154
Walnut Grove CDP (pt.)	2 419	1 230	72.2	65.9	1 746	3.2	1 642	93.1	7.1	1.3	1 856	1 478	1 045	170	74.1	170
Yacolt division	3 116	1 526	64.8	50.9	2 014	6.3	1 832	91.0	20.4	–	2 195	1 529	994	303	44.6	173
Yacolt town	426	206	58.0	43.2	247	6.5	223	89.7	23.3	–	286	208	123	34	29.4	11
Columbia County	3 169	1 621	57.8	45.2	1 829	14.2	1 540	82.9	14.2	–	2 129	1 189	827	171	54.4	124
Dayton division	2 760	1 416	57.7	45.1	1 592	15.1	1 324	83.8	15.3	–	1 845	1 016	704	140	54.3	92
Dayton city	1 977	1 069	56.1	42.8	1 110	13.2	948	80.7	13.4	–	1 279	714	487	126	54.8	88
Starbuck division	409	205	58.4	45.9	237	8.0	216	76.9	7.4	–	284	173	123	31	54.8	32
Starbuck town	132	63	57.6	55.6	74	14.9	64	87.5	9.4	–	83	40	25	14	85.7	22
Cowlitz County	62 042	31 809	59.7	48.0	36 987	7.2	33 484	93.0	11.0	.2	40 450	28 314	19 444	5 090	47.6	3 097
Castle Rock division	8 574	4 297	56.2	43.6	4 817	6.4	4 438	93.2	14.0	–	5 506	3 754	2 691	657	45.2	403
Castle Rock city	1 499	814	54.4	41.5	813	10.2	704	89.3	14.1	–	901	595	372	138	37.0	93
West Longview CDP (pt.)	–	–	–	–	–	–	–	–	–	–	–	–	–	–	–	–
Cowlitz East division	932	489	61.3	58.7	571	8.9	520	91.2	12.3	–	599	399	294	73	49.3	53
Kalama division	2 901	1 398	60.8	49.6	1 763	6.1	1 626	95.8	10.4	–	1 916	1 284	907	199	63.3	143
Kalama city	910	470	62.6	52.8	570	7.9	513	94.3	8.2	–	620	432	292	92	66.3	69
Longview-Kelso division	42 808	22 195	60.0	48.5	25 629	7.8	23 014	93.1	9.8	.2	27 775	19 454	13 289	3 514	47.5	2 158
Kelso city	8 824	4 540	58.8	46.5	5 192	10.2	4 534	94.6	10.3	.3	5 799	3 710	2 524	720	43.6	398
Longview city	24 199	12 719	59.7	49.0	14 425	7.5	12 930	92.5	9.3	.3	15 447	10 998	7 631	1 945	48.4	1 260
Longview Heights CDP	2 452	1 171	64.8	50.6	1 582	5.0	1 481	94.4	8.4	–	1 729	1 250	826	204	34.8	85
West Longview CDP (pt.)	2 281	1 170	61.2	47.0	1 389	8.2	1 272	94.4	10.5	–	1 512	1 130	698	240	45.0	128
West Side Highway CDP	2 777	1 458	60.1	50.3	1 669	8.5	1 516	91.8	10.6	–	1 771	1 302	939	240	60.4	163
Rose Valley division	2 700	1 309	66.5	51.6	1 796	6.1	1 660	96.4	13.1	1.0	1 955	1 462	1 026	252	53.6	164
Woodland division	4 127	2 121	58.4	45.5	2 411	4.9	2 226	87.0	16.3	–	2 699	1 961	1 237	395	40.8	176
Woodland city (pt.)	1 764	938	55.5	40.1	979	6.5	884	86.3	26.0	–	1 072	745	494	156	46.2	73
Douglas County	19 467	9 675	65.4	54.6	12 714	8.3	11 450	89.2	13.8	.4	14 357	9 612	6 739	1 655	61.6	1 355
Bridgeport division	3 692	1 670	64.9	48.7	2 395	11.9	2 078	78.9	20.0	2.0	2 732	1 576	1 034	366	63.4	296
Bridgeport town	1 082	511	60.9	46.8	659	12.9	567	82.0	20.8	6.7	730	389	280	100	58.0	83
Coulee Dam town (pt.)	165	90	52.7	47.8	87	6.9	79	77.2	19.0	5.1	101	71	46	7	85.7	9
Mansfield town	222	110	55.0	40.9	122	3.3	114	82.5	26.3	–	165	88	66	16	43.8	8

TIPSII [UPF] GPH5 CENSUS90 71583600 07/17/92 5:39 PM MACHINE: C DATA:CENSUS90S*PH5TIPSDA53. 07/14/92 08:40:46 TAPE: NONE FRAME: 3
TSF:CENSUS90*92. 07/14/92 08:41:56 UTF:CENSUS90*93. 07/14/92 08:41:56 META:CENSUS90S*PH5T7-853. 07/14/92 08:44:27

Table 5. Employment Status and Journey to Work Characteristics: 1990—Con.

[Data based on sample and subject to sampling variability, see text. For definitions of terms and meanings of symbols, see text]

State County County Subdivision Place	Persons 16 years and over															Own children under 6 years in families and subfamilies, all parents in household in labor force
			Labor force								Worked in 1989			Females with own children under 6 years		
			Percent in labor force		Civilian labor force		Workers					Worked 40 or more weeks in 1989				
								Means of transportation to work								
	Total	Female	Total	Female	Total	Percent unemployed	Total	Percent using car, truck, or van	Percent in carpools	Percent using public transportation	Total	Total	Usually worked 35 or more hours per week, 50 to 52 weeks	Total	Percent in labor force	
Douglas County—Con.																
East Wenatchee division	14 319	7 300	66.9	58.1	9 564	7.6	8 674	92.3	12.9	.1	10 652	7 434	5 263	1 195	60.5	992
East Wenatchee city	2 040	1 113	67.0	60.2	1 363	7.6	1 243	90.7	14.6	.2	1 491	1 089	729	179	68.2	170
East Wenatchee Bench CDP	9 367	4 795	67.6	57.9	6 323	7.4	5 763	93.8	11.8	.1	6 976	4 948	3 549	784	56.6	584
Rock Island town	370	195	65.7	55.9	243	13.6	205	90.7	19.5	–	285	185	129	46	41.3	32
Waterville division	1 456	705	51.9	32.5	755	4.8	698	82.1	7.0	–	973	602	442	94	68.1	67
Waterville town	734	375	50.0	39.7	367	6.5	336	86.6	7.4	–	463	286	228	67	55.2	40
Ferry County	4 579	2 173	60.3	48.3	2 760	16.8	2 263	81.3	12.8	.1	3 108	1 931	1 419	309	44.0	245
Colville Reservation division	1 064	534	55.4	46.4	589	30.2	403	87.6	20.8	.7	701	353	250	81	53.1	88
Inchelium CDP	277	128	51.6	42.2	143	22.4	106	81.1	19.8	–	176	95	67	18	61.1	21
Curlew division	1 120	450	56.0	39.1	627	12.8	539	57.5	23.2	–	688	405	324	34	11.8	15
Orient-Sherman division	563	291	59.9	49.5	337	14.5	280	86.4	–	–	352	232	179	24	20.8	7
Republic division	1 832	898	65.9	53.7	1 207	13.0	1 041	89.8	7.8	–	1 367	941	666	170	49.4	135
Republic town	718	349	63.9	51.6	459	9.6	413	84.5	7.0	–	522	379	266	71	45.1	48
Franklin County	25 831	12 590	66.2	54.8	17 090	8.2	15 438	88.3	20.4	1.3	18 345	11 802	7 943	2 937	53.0	1 979
Connell division	3 284	1 539	70.7	57.9	2 321	5.6	2 159	81.3	20.8	.1	2 621	1 562	972	380	47.6	253
Connell city	1 320	659	69.9	62.1	923	6.3	858	85.8	16.8	.2	1 036	642	368	147	59.9	125
Mesa town	117	59	59.8	35.6	70	–	70	84.3	12.9	–	87	70	57	16	37.5	19
Kahlotus division	765	354	67.8	56.8	519	6.9	477	73.2	13.6	.6	643	363	262	60	65.0	54
Kahlotus city	132	65	61.4	63.1	81	14.8	63	68.3	15.9	–	93	54	27	6	66.7	4
Pasco city (pt.)	–	–	–	–	–	–	–	–	–	–	–	–	–	–	–	–
Pasco division	18 995	9 404	64.5	53.6	12 221	9.5	10 864	91.6	21.3	1.6	12 895	8 491	5 721	2 134	51.5	1 352
Pasco city (pt.)	13 581	6 687	61.7	51.1	8 360	11.9	7 200	90.3	26.7	1.4	8 790	5 305	3 471	1 635	50.8	1 058
West Pasco CDP (pt.)	5 338	2 682	71.1	59.7	3 794	3.8	3 614	94.1	10.3	2.1	4 029	3 141	2 215	489	52.6	289
Pasco North division	2 787	1 293	72.8	58.9	2 029	3.9	1 938	81.5	16.7	1.1	2 186	1 386	988	363	65.8	320
Pasco city (pt.)	429	222	87.2	78.4	374	2.7	352	96.3	9.1	3.7	381	286	233	81	80.2	77
West Pasco CDP (pt.)	–	–	–	–	–	–	–	–	–	–	–	–	–	–	–	–
Garfield County	1 727	886	57.6	48.1	994	2.5	956	85.0	11.7	–	1 191	836	588	116	69.0	85
Pomeroy division	1 474	770	54.5	45.7	804	2.4	772	87.0	10.5	–	976	670	468	95	69.5	65
Pomeroy city	1 129	605	52.0	42.1	587	2.6	562	86.1	13.2	–	725	493	341	71	73.2	47
Snake River division	253	116	75.1	63.8	190	3.2	184	76.6	16.8	–	215	166	120	21	66.7	20
Grant County	39 288	19 566	61.6	50.9	24 175	7.8	21 909	87.2	14.5	.2	26 568	17 728	11 965	3 724	56.4	3 024
Coulee City division	982	477	55.1	41.9	541	6.3	477	80.3	7.5	–	627	372	256	76	63.2	65
Coulee City town	417	216	45.6	32.9	190	7.4	170	79.4	8.2	–	226	127	105	28	57.1	27
Hartline town	147	70	63.3	62.9	93	6.5	87	81.6	3.4	–	103	61	34	8	62.5	7
Ephrata-Soap Lake division	8 223	4 247	57.4	48.5	4 718	6.5	4 353	88.3	13.8	.1	5 240	3 735	2 549	612	53.4	516
Ephrata city	3 920	2 083	61.2	54.2	2 399	8.1	2 165	88.5	17.3	.3	2 604	1 839	1 191	319	64.3	338
Soap Lake city	907	491	41.1	37.1	373	9.9	325	82.5	12.9	–	391	239	152	44	47.7	24
George division	1 448	680	59.5	42.2	862	6.3	806	68.4	4.2	–	945	733	505	111	45.9	67
George town	217	103	54.4	34.0	118	8.5	108	80.6	14.8	–	122	97	88	18	50.0	7
Moses Lake city (pt.)	–	–	–	–	–	–	–	–	–	–	–	–	–	–	–	–
Gloyd division	706	328	60.5	50.9	427	–	419	85.2	22.9	1.2	504	368	268	46	39.1	27
Moses Lake city (pt.)	–	–	–	–	–	–	–	–	–	–	–	–	–	–	–	–
Grand Coulee division	1 735	927	56.3	46.7	977	7.5	883	87.7	7.2	.5	1 035	746	570	117	34.2	60
Coulee Dam town (pt.)	–	–	–	–	–	–	–	–	–	–	–	–	–	–	–	–
Electric City town	701	359	59.3	51.5	416	6.0	380	86.3	6.3	1.1	474	347	268	40	27.5	15
Grand Coulee city	774	426	51.2	39.2	396	10.1	348	88.8	9.8	–	380	270	199	52	34.6	26
Moses Lake division	15 278	7 782	62.9	54.8	9 585	8.3	8 611	91.1	12.3	.2	10 368	7 012	4 660	1 509	62.6	1 353
Cascade Valley CDP	1 012	509	61.6	51.9	623	9.6	509	95.9	11.6	–	735	435	280	116	72.4	108
Moses Lake city (pt.)	8 424	4 337	61.2	53.2	5 134	6.5	4 734	92.4	12.5	.3	5 605	3 859	2 655	740	61.1	637
Moses Lake North CDP	2 344	1 170	69.8	61.6	1 622	11.2	1 424	89.2	19.0	–	1 697	1 020	633	350	61.4	331
Quincy division	4 444	2 150	66.8	54.8	2 967	9.0	2 656	85.1	15.9	.3	3 181	2 060	1 344	449	65.9	395
Quincy city	2 627	1 287	67.5	57.4	1 774	11.0	1 550	90.6	23.0	.6	1 882	1 233	797	263	74.9	263
Southern Slopes division	4 155	1 810	65.3	45.7	2 712	8.5	2 467	83.6	26.9	.2	3 063	1 785	1 210	505	42.2	313
Mattawa town	628	226	76.4	57.5	480	12.5	420	88.3	48.6	.7	493	269	159	92	59.8	88
Royal City city	742	354	65.0	44.1	482	16.0	392	92.6	32.4	–	554	303	204	108	38.0	66
Warden division	1 756	874	65.7	53.5	1 154	9.5	1 020	82.4	15.9	–	1 332	734	466	238	57.6	214
Warden town	1 050	535	67.1	55.0	705	14.2	591	90.7	24.4	–	811	390	212	159	61.0	149
Wilson Creek division	561	291	41.4	29.2	232	4.3	217	88.0	12.9	–	273	183	137	61	41.0	14
Krupp town	37	18	40.5	16.7	15	–	15	100.0	–	–	25	9	6	3	–	–
Wilson Creek town	123	69	40.7	39.1	50	14.0	41	100.0	14.6	–	56	35	23	10	70.0	3
Grays Harbor County	48 631	24 783	55.5	45.1	26 903	9.3	23 915	87.6	12.6	2.0	29 939	20 096	13 413	3 707	43.4	2 233

TIPSII [UPF] GPH5 CENSUS90 71583600 07/17/92 5:39 PM MACHINE: C DATA:CENSUS90S*PH5TIPSDA53. 07/14/92 08:40:46 TAPE: NONE FRAME: 4
TSF:CENSUS90*92. 07/14/92 08:41:56 UTF:CENSUS90*93. 07/14/92 08:41:56 META:CENSUS90S*PH5T7-853. 07/14/92 08:44:27

Table 5. Employment Status and Journey to Work Characteristics: 1990—Con.

[Data based on sample and subject to sampling variability, see text. For definitions of terms and meanings of symbols, see text]

State County County Subdivision Place	Persons 16 years and over															Own children under 6 years in families and subfamilies, all parents in household in labor force
			Labor force								Worked in 1989			Females with own children under 6 years		
			Percent in labor force		Civilian labor force		Workers					Worked 40 or more weeks in 1989				
								Means of transportation to work								
	Total	Female	Total	Female	Total	Percent unemployed	Total	Percent using car, truck, or van	Percent in carpools	Percent using public transportation	Total	Total	Usually worked 35 or more hours per week, 50 to 52 weeks	Total	Percent in labor force	
Grays Harbor County—Con.																
Aberdeen-Hoquiam division	24 459	12 521	56.2	44.9	13 713	9.5	12 194	89.0	12.8	2.6	15 115	10 290	6 832	1 883	42.5	1 119
Aberdeen city (pt.)	12 631	6 522	55.9	44.8	7 042	10.9	6 205	88.7	14.2	3.0	7 690	5 131	3 352	1 015	39.7	561
Central Park CDP	2 028	1 011	57.8	44.9	1 173	5.5	1 077	94.5	14.2	.6	1 311	894	605	115	63.5	117
Cosmopolis city	1 071	558	58.6	49.8	628	4.3	587	91.0	7.8	1.4	702	495	334	76	43.4	47
Hoquiam city	6 785	3 502	55.7	44.2	3 768	9.7	3 323	85.1	10.2	3.3	4 186	2 865	1 873	543	45.1	321
Montesano city (pt.)	–	–	–	–	–	–	–	–	–	–	–	–	–	–	–	–
Elma division	4 328	2 246	52.5	41.7	2 267	9.5	1 949	85.8	10.0	2.2	2 479	1 658	1 122	393	44.8	272
Elma city	2 203	1 199	47.5	37.3	1 043	11.4	869	86.1	12.0	2.2	1 155	745	519	204	45.1	142
Humptulips division	984	475	58.2	44.4	573	11.9	489	86.7	18.0	1.2	623	391	199	70	32.9	26
Lake Quinault division	506	254	63.8	55.9	323	6.8	294	86.7	16.7	.7	353	245	139	60	45.0	24
McCleary division	2 192	1 125	56.8	47.7	1 242	9.3	1 116	91.1	11.9	1.2	1 385	979	683	191	42.4	108
McCleary town	932	497	51.5	42.5	478	11.7	421	88.1	12.8	1.7	503	350	239	83	54.2	60
Malone-Porter division	1 038	483	56.0	44.3	581	5.9	528	85.6	15.9	2.3	664	461	344	48	31.3	15
North Beach division	3 637	1 881	47.6	45.2	1 731	8.2	1 573	84.4	14.9	.8	1 986	1 241	794	143	38.5	76
Ocean Shores city	1 898	985	47.4	42.8	899	4.8	840	88.0	12.0	1.5	1 072	707	482	78	55.1	59
North River division	429	222	71.6	55.4	307	4.2	288	97.6	18.4	–	317	261	166	51	39.2	36
Aberdeen city (pt.)	–	–	–	–	–	–	–	–	–	–	–	–	–	–	–	–
Oakville division	1 131	588	54.9	43.7	619	12.8	527	83.9	11.4	–	687	373	260	118	49.2	93
Chehalis Village CDP	140	79	47.9	41.8	67	28.4	48	91.7	16.7	–	73	27	15	27	59.3	28
Oakville city	371	199	55.0	41.2	204	18.1	155	79.4	9.7	–	209	121	71	39	41.0	31
Quinault Reservation division	897	428	60.6	48.4	544	19.5	433	71.6	21.9	.9	594	321	216	109	38.5	76
Taholah CDP	536	257	64.0	59.9	343	23.9	261	69.0	29.1	1.5	374	183	116	66	53.0	65
South Shore division	3 233	1 660	54.6	45.6	1 733	8.9	1 556	81.7	10.5	.9	2 021	1 239	740	237	59.1	181
Westport city	1 495	751	55.9	47.4	803	7.6	754	77.2	10.3	.8	970	590	332	102	55.9	88
Wishkah division	1 103	531	62.0	48.6	684	15.2	574	88.9	6.1	5.4	777	472	337	76	30.3	36
Wynoochee division	4 694	2 369	55.2	44.3	2 586	5.9	2 394	89.6	11.2	1.3	2 938	2 165	1 581	328	45.4	171
Aberdeen city (pt.)	76	36	69.7	36.1	53	24.5	40	77.5	–	–	53	40	31	–	–	–
Montesano city (pt.)	2 347	1 193	52.9	44.6	1 236	7.6	1 129	88.7	10.1	1.2	1 468	1 036	736	189	55.0	111
Island County	46 089	21 968	64.5	51.9	22 572	5.9	27 888	84.5	13.9	1.5	32 347	24 138	17 085	4 027	55.0	2 943
Camano division	6 056	3 128	47.5	40.2	2 870	3.1	2 736	92.7	15.7	.5	3 487	2 378	1 616	334	54.8	204
Central Whidbey division	6 674	3 441	54.3	48.9	3 347	4.8	3 416	85.2	12.4	1.9	4 082	2 957	1 927	361	67.9	344
Coupeville town	1 120	625	49.6	41.8	491	5.1	530	83.2	9.6	2.5	635	438	278	67	73.1	55
Freeland CDP (pt.)	285	171	45.6	33.3	130	6.2	115	93.0	7.8	–	151	125	67	12	–	–
North Whidbey division	25 538	11 375	73.4	57.4	11 852	7.2	17 574	84.1	13.3	.3	19 861	15 341	11 400	2 829	55.5	2 100
Ault Field CDP	3 482	434	95.9	67.3	266	4.9	3 239	62.2	13.8	–	3 327	2 853	2 235	215	50.2	110
Oak Harbor city	11 836	6 065	70.4	56.9	5 863	7.6	7 792	87.6	13.5	.2	8 968	6 784	5 050	1 760	55.4	1 349
South Whidbey division	7 821	4 024	57.6	48.1	4 503	5.1	4 162	80.4	16.5	7.4	4 917	3 462	2 142	503	43.3	295
Clinton CDP	1 241	648	56.1	47.4	696	4.9	627	89.3	23.3	8.3	762	490	299	66	53.0	69
Freeland CDP (pt.)	700	391	48.1	38.9	337	8.6	303	72.6	7.6	6.3	393	291	174	18	–	–
Langley city	628	364	53.0	46.2	333	1.8	322	73.6	12.7	9.0	378	255	151	63	54.0	39
Jefferson County	16 077	8 203	51.6	45.3	8 259	7.2	7 532	84.5	12.5	1.9	9 445	6 368	4 159	895	53.7	707
Discovery Bay division	8 633	4 492	55.3	48.8	4 764	5.9	4 406	83.7	8.3	1.5	5 321	3 937	2 620	522	65.3	484
Hadlock-Irondale CDP (pt.)	350	162	47.7	35.2	167	8.4	153	90.2	9.2	–	173	115	96	5	100.0	6
Port Townsend city	5 527	2 972	56.7	50.0	3 128	6.0	2 872	80.4	8.4	1.8	3 466	2 633	1 737	324	65.4	302
Oak Bay division	4 969	2 507	49.5	43.2	2 437	7.6	2 209	89.3	17.8	2.8	2 773	1 740	1 133	232	34.1	137
Hadlock-Irondale CDP (pt.)	1 736	904	58.6	50.4	1 014	6.8	914	83.3	17.9	4.0	1 130	682	439	126	45.2	81
Quilcene Bay division	2 004	995	37.2	32.3	746	12.5	647	79.9	23.2	2.6	1 010	488	279	99	38.4	43
West End division	471	209	66.2	57.4	312	11.9	270	69.6	11.5	–	341	203	127	42	54.8	43
King County	1 199 620	614 530	71.4	63.5	853 717	4.1	805 782	82.7	11.3	8.7	921 957	711 664	510 438	88 098	60.1	69 967
Auburn division	97 496	49 579	74.5	64.9	72 209	4.2	68 266	90.4	12.3	4.3	77 141	60 807	44 703	9 213	62.0	7 570
Algona city	1 219	586	72.3	62.5	881	4.7	824	93.4	14.8	1.5	924	731	545	138	63.0	111
Auburn city (pt.)	24 726	12 739	69.2	59.0	17 068	5.0	15 914	89.6	11.2	3.2	18 325	14 015	10 050	2 170	58.9	1 797
Federal Way CDP	50 938	25 942	77.3	68.1	39 108	3.9	37 085	89.8	12.3	5.4	41 418	33 104	24 421	4 955	64.0	4 107
Lakeland North CDP (pt.)	5 298	2 699	75.1	64.8	3 932	2.1	3 777	92.5	17.5	2.5	4 363	3 359	2 442	575	55.5	378
Lakeland South CDP	6 742	3 310	72.8	62.7	4 855	4.7	4 616	92.5	11.4	2.8	5 359	4 191	3 265	660	66.4	594
Milton city (pt.)	545	302	60.7	52.3	324	–	331	94.6	9.4	–	344	285	213	50	52.0	44
Pacific city (pt.)	3 311	1 671	75.2	64.1	2 481	6.6	2 317	91.6	11.9	2.1	2 606	2 102	1 586	413	59.1	320
Woodmont Beach CDP (pt.)	3 945	1 941	77.4	69.4	3 027	4.6	2 895	93.2	14.4	4.5	3 228	2 586	1 891	169	60.9	159
East Seattle division	324 691	166 591	74.3	65.2	240 752	3.2	229 496	88.7	9.7	5.0	258 869	204 220	151 255	25 273	57.2	19 296
Beaux Arts Village town	244	123	73.0	64.2	178	–	178	88.2	4.5	2.8	194	147	112	18	27.8	8
Bellevue city	70 757	36 579	72.8	64.1	51 442	3.0	49 036	86.4	9.2	6.6	55 662	43 325	32 011	4 077	53.6	2 986
Bothell city (pt.)	9 340	4 950	71.4	63.4	6 652	3.4	6 357	87.3	7.7	7.1	7 091	5 429	3 859	661	50.5	540
Bryn Mawr-Skyway CDP (pt.)	1 849	971	66.8	58.4	1 236	3.2	1 159	92.8	15.6	3.9	1 283	993	661	160	64.4	137
Cascade-Fairwood CDP (pt.)	17 862	9 088	76.5	67.4	13 587	3.3	13 080	92.7	12.5	2.8	14 476	11 821	8 964	1 564	59.5	1 288
Clyde Hill town	2 401	1 252	57.3	39.0	1 365	2.0	1 329	89.1	9.9	2.6	1 597	1 140	807	99	27.3	49
Eastgate CDP	3 460	1 747	75.3	67.0	2 599	3.1	2 479	91.3	11.9	4.5	2 784	2 190	1 701	318	64.8	254

TIPSII [UPF] GPH5 CENSUS90 71583600 07/17/92 5:39 PM MACHINE: C DATA:CENSUS90S*PH5TIPSDA53. 07/14/92 08:40:46 TAPE: NONE FRAME: 5
TSF:CENSUS90*92. 07/14/92 08:41:56 UTF:CENSUS90*93. 07/14/92 08:41:56 META:CENSUS90S*PH5T7-853. 07/14/92 08:44:27

Table 5. Employment Status and Journey to Work Characteristics: 1990—Con.

[Data based on sample and subject to sampling variability, see text. For definitions of terms and meanings of symbols, see text]

State County County Subdivision Place	Persons 16 years and over															Own children under 6 years in families and subfamilies, all parents in household in labor force
			Labor force								Worked in 1989			Females with own children under 6 years		
			Percent in labor force		Civilian labor force		Workers					Worked 40 or more weeks in 1989				
								Means of transportation to work								
	Total	Female	Total	Female	Total	Percent unemployed	Total	Percent using car, truck, or van	Percent in carpools	Percent using public transportation	Total	Total	Usually worked 35 or more hours per week, 50 to 52 weeks	Total	Percent in labor force	
King County—Con.																
East Seattle division—Con.																
East Renton Highlands CDP	10 054	4 974	75.2	66.0	7 551	3.3	7 202	93.3	10.1	2.0	8 200	6 586	4 927	792	57.1	565
Hunts Point town	408	196	55.4	35.2	226	1.3	223	79.8	3.6	3.1	264	205	142	33	24.2	13
Inglewood-Finn Hill CDP	21 388	10 815	79.6	72.1	17 006	2.6	16 314	90.4	10.6	3.4	18 033	14 758	11 003	2 166	66.9	1 959
Issaquah city (pt.)	153	64	79.1	78.1	121	5.8	111	100.0	31.5	–	139	95	61	14	100.0	13
Kenmore CDP	6 955	3 419	74.8	64.9	5 204	2.8	4 877	84.0	11.1	8.7	5 580	4 366	3 173	555	62.7	473
Kingsgate CDP	10 366	5 288	78.0	70.2	8 065	4.4	7 638	86.9	10.3	8.0	8 585	6 547	4 718	1 135	58.5	785
Kirkland city	32 576	17 293	76.7	69.8	24 965	3.5	23 604	87.1	9.9	5.9	26 440	21 027	15 192	2 326	61.0	1 830
Medina city	2 357	1 207	63.3	50.5	1 493	1.3	1 428	88.4	7.4	2.4	1 723	1 302	949	174	64.4	111
Mercer Island city	16 396	8 544	63.7	52.5	10 422	3.2	9 949	85.1	8.1	6.0	11 744	8 784	6 418	1 024	41.6	557
Newport Hills CDP	11 861	6 158	74.3	66.0	8 814	3.0	8 354	87.3	7.9	5.7	9 429	7 383	5 612	762	61.5	650
Redmond city	27 764	14 280	78.4	70.1	21 720	2.9	20 918	89.2	9.6	4.7	23 084	18 719	14 058	2 060	64.4	1 781
Renton city (pt.)	32 451	16 580	72.9	63.9	23 566	4.7	22 184	89.0	11.7	4.9	25 374	19 804	15 061	2 479	58.7	1 943
Sahalee CDP (pt.)	8 125	4 098	76.0	62.2	6 172	2.1	5 987	93.3	8.4	1.3	6 653	5 379	4 279	1 113	42.5	629
West Lake Sammamish CDP	4 571	2 407	76.2	64.9	3 475	4.9	3 300	90.6	5.9	4.6	3 724	2 887	2 083	393	55.0	234
Woodinville CDP	16 373	8 137	76.2	64.7	12 474	3.0	11 874	92.5	7.0	2.2	13 383	10 645	7 708	1 876	52.3	1 224
Yarrow Point town	785	407	62.3	48.6	489	1.4	478	88.3	4.6	4.6	568	389	262	38	47.4	26
Enumclaw Plateau division	29 912	15 106	71.0	60.7	21 173	4.0	19 958	92.2	11.9	1.4	22 860	17 352	12 671	2 775	54.3	2 081
Auburn city (pt.)	663	324	82.5	75.9	547	2.7	510	87.8	12.9	1.6	573	437	326	70	44.3	42
Black Diamond city	1 048	522	65.1	57.1	682	9.2	606	93.9	15.2	1.2	732	498	332	98	63.3	95
Covington-Sawyer-Wilderness CDP (pt.)	3 996	2 005	74.0	64.0	2 951	4.1	2 821	91.9	13.9	1.3	3 201	2 480	1 801	344	50.3	281
Enumclaw city	5 533	3 043	61.1	52.8	3 354	3.7	3 217	92.4	14.0	1.5	3 678	2 723	1 909	421	60.6	336
Kent city (pt.)	–	–	–	–	–	–	–	–	–	–	–	–	–	–	–	–
Lea Hill CDP (pt.)	3 749	1 901	78.5	67.3	2 929	3.5	2 813	94.0	11.5	1.2	3 151	2 385	1 792	430	57.4	328
Issaquah Plateau division	24 611	12 680	73.0	61.0	17 940	2.9	17 192	89.3	8.4	3.2	19 407	15 358	11 266	2 456	54.6	1 727
Issaquah city (pt.)	6 039	3 259	73.0	60.0	4 397	4.3	4 158	86.7	7.7	4.1	4 753	3 714	2 612	407	62.7	346
Mirrormont CDP	1 833	875	80.2	73.3	1 470	2.7	1 431	87.0	6.4	3.8	1 521	1 213	876	141	65.2	121
Pine Lake CDP	10 320	5 372	70.5	58.2	7 267	2.4	7 009	89.9	9.7	3.1	7 946	6 301	4 719	1 213	49.3	719
Sahalee CDP (pt.)	1 313	641	76.2	63.0	1 001	3.5	950	92.9	5.7	2.6	1 110	883	654	187	54.0	136
Lower Snoqualmie Valley division	7 457	3 688	76.4	66.4	5 697	4.0	5 313	90.0	14.5	1.7	6 018	4 681	3 413	1 081	56.3	714
Carnation city	830	433	73.4	62.1	609	6.4	559	88.2	13.1	1.3	653	492	352	115	53.9	71
Duvall city	1 907	961	80.2	70.3	1 529	2.9	1 443	92.9	17.3	2.1	1 605	1 320	1 037	309	59.2	247
Seattle division	666 786	342 725	69.2	62.6	459 763	4.7	430 952	76.9	12.0	12.3	499 185	379 515	265 772	42 436	62.4	34 910
Auburn city (pt.)	20	10	50.0	–	10	–	10	100.0	–	–	20	10	10	10	–	–
Bryn Mawr-Skyway CDP (pt.)	8 071	4 101	67.5	59.7	5 447	6.3	5 041	88.1	11.7	7.6	5 938	4 428	3 290	553	60.8	452
Burien CDP	20 474	10 794	67.1	59.3	13 726	4.5	12 874	87.6	10.2	6.6	14 845	11 538	8 702	1 210	61.7	955
Cascade-Fairwood CDP (pt.)	4 521	2 292	73.9	64.4	3 334	3.1	3 176	93.5	10.3	1.9	3 532	2 761	2 109	387	68.7	373
Des Moines city	14 088	7 616	66.6	57.7	9 347	4.2	8 841	89.9	10.4	4.7	10 158	7 917	6 097	911	56.5	678
East Hill-Meridian CDP (pt.)	23 276	11 917	75.5	65.6	17 531	3.8	16 619	93.8	11.6	2.4	18 673	14 694	11 144	2 908	56.4	2 145
Kent city (pt.)	29 546	14 627	77.6	69.3	22 760	4.3	21 418	90.5	13.6	4.6	24 229	18 928	14 166	2 660	57.9	2 034
Lake Forest North CDP	6 015	3 124	76.4	70.2	4 588	3.8	4 374	88.9	15.6	6.0	4 894	3 749	2 609	520	66.9	396
Lake Forest Park city	3 149	1 620	71.3	62.2	2 242	2.5	2 150	88.0	13.3	6.2	2 477	1 879	1 341	232	59.9	186
Lakeland North CDP (pt.)	5 094	2 535	79.6	70.3	4 056	4.7	3 768	93.9	15.1	1.7	4 261	3 403	2 513	468	68.4	409
Lea Hill CDP (pt.)	1 130	545	63.3	51.7	715	3.2	663	95.6	12.7	1.5	821	664	478	42	66.7	51
Normandy Park city	5 330	2 716	62.4	51.7	3 313	3.6	3 142	91.0	9.8	3.2	3 780	2 867	2 032	322	57.5	245
North City-Ridgecrest CDP	11 126	5 806	64.9	60.5	7 220	3.4	6 891	84.1	12.3	8.8	7 856	6 337	4 553	794	76.8	771
North Hill CDP	4 399	2 216	72.7	63.1	3 193	4.8	2 997	90.6	11.8	4.8	3 475	2 703	1 917	269	63.2	293
Renton city (pt.)	871	397	76.9	67.3	670	1.8	651	88.8	18.7	5.2	702	502	338	81	59.3	45
Richmond Beach-Innis Arden CDP	5 707	2 956	61.4	50.1	3 506	2.6	3 298	87.8	13.0	6.8	3 997	2 992	2 124	357	52.7	237
Richmond Highlands CDP	20 880	11 179	69.0	61.8	14 367	4.1	13 515	83.2	12.6	9.6	15 566	12 016	8 604	1 232	61.0	1 192
Riverton-Boulevard Park CDP	12 291	6 077	70.5	61.5	8 644	5.8	7 985	89.2	12.6	5.9	9 186	7 212	5 226	939	63.0	744
Sea-Tac CDP	18 247	8 951	72.4	64.2	13 145	4.0	12 376	88.0	12.6	5.0	14 173	11 216	8 338	1 372	55.4	983
Seattle city	439 363	226 413	68.4	62.7	298 819	4.9	279 784	70.5	11.8	15.9	325 963	244 456	165 802	24 620	64.5	20 726
Sheridan Beach CDP	5 305	2 772	64.5	55.2	3 415	3.7	3 233	82.5	13.0	11.0	3 802	2 985	2 097	358	57.0	266
Tukwila city	9 779	4 734	76.0	69.2	7 391	4.8	6 974	86.8	11.0	7.9	7 911	6 241	4 732	642	58.7	527
White Center-Shorewood CDP	15 507	7 974	66.5	56.8	10 307	7.4	9 298	88.2	14.5	7.4	10 815	8 334	6 353	1 217	52.9	930
Woodmont Beach CDP (pt.)	1 877	987	79.9	69.6	1 499	5.1	1 386	88.0	15.7	5.7	1 520	1 208	847	259	52.9	213
Snoqualmie National Forest division	783	365	64.9	45.5	508	1.0	500	78.8	13.4	1.0	535	392	234	37	35.1	19
Skykomish town	252	115	69.4	60.0	175	1.1	170	67.1	17.6	1.8	184	122	79	13	100.0	19
Tahoma-Maple Valley division	28 548	14 033	76.4	66.0	21 771	3.2	20 841	93.5	11.6	1.7	22 886	17 874	13 281	2 882	55.4	2 122
Covington-Sawyer-Wilderness CDP (pt.)	12 879	6 285	77.7	67.1	9 976	3.9	9 519	93.2	11.2	1.8	10 500	8 350	6 211	1 562	60.9	1 285
East Hill-Meridian CDP (pt.)	6 953	3 481	75.4	64.5	5 243	2.2	5 051	94.9	12.5	1.9	5 444	4 224	3 112	638	49.5	439
Kent city (pt.)	59	24	69.5	83.3	41	–	36	100.0	13.9	–	45	23	18	–	–	–
Maple Valley CDP	901	454	80.7	76.9	727	3.3	695	92.4	11.9	1.0	747	588	455	75	73.3	57
Upper Snoqualmie Valley division	12 233	6 115	73.9	64.5	9 038	3.2	8 569	91.0	14.1	1.9	9 701	7 527	5 203	1 364	62.3	1 095
Fall City CDP	1 221	620	71.0	64.2	867	1.6	801	94.5	14.0	2.5	983	773	571	121	63.6	102
North Bend city	1 964	1 046	66.1	56.9	1 299	6.9	1 204	87.4	13.7	1.9	1 371	1 038	751	156	63.5	116

TIPSII [UPF] GPH5 CENSUS90 71583600 07/17/92 5:39 PM MACHINE: C DATA:CENSUS90S*PH5TIPSDA53. 07/14/92 08:40:46 TAPE: NONE FRAME: 6
TSF:CENSUS90*92. 07/14/92 08:41:56 UTF:CENSUS90*93. 07/14/92 08:41:56 META:CENSUS90S*PH5T7-853. 07/14/92 08:44:27

Table 5. Employment Status and Journey to Work Characteristics: 1990—Con.

[Data based on sample and subject to sampling variability, see text. For definitions of terms and meanings of symbols, see text]

State County County Subdivision Place	Persons 16 years and over															Own children under 6 years in families and subfamilies, all parents in household in labor force
			Labor force								Worked in 1989			Females with own children under 6 years		
			Percent in labor force		Civilian labor force		Workers					Worked 40 or more weeks in 1989				
								Means of transportation to work								
	Total	Female	Total	Female	Total	Percent unemployed	Total	Percent using car, truck, or van	Percent in carpools	Percent using public transportation	Total	Total	Usually worked 35 or more hours per week, 50 to 52 weeks	Total	Percent in labor force	
King County—Con.																
Upper Snoqualmie Valley division—Con.																
Snoqualmie city	1 120	558	70.6	58.2	791	4.4	742	87.1	14.2	3.0	860	630	453	125	57.6	94
Vashon Island division	7 103	3 648	68.5	58.6	4 866	3.1	4 695	70.8	10.6	16.4	5 355	3 938	2 640	581	62.5	433
Kitsap County	141 765	69 585	66.9	55.1	84 369	6.4	88 144	78.1	14.9	8.2	101 552	75 975	56 244	13 307	53.0	9 449
Bremerton division	68 176	33 005	67.6	54.3	38 907	7.8	42 465	77.7	15.0	5.2	49 091	36 751	27 270	6 376	52.4	4 500
Bremerton city (pt.)	29 776	13 912	65.3	48.6	14 312	10.1	17 756	62.1	13.8	6.5	20 545	14 961	10 987	2 849	46.1	1 817
Erlands Point-Kitsap Lake CDP	2 201	1 113	58.3	45.6	1 214	7.6	1 183	90.9	15.2	4.8	1 403	1 082	767	172	50.6	150
Navy Yard City CDP	1 995	1 015	57.9	45.0	1 063	9.1	1 041	82.9	22.6	8.1	1 298	958	678	231	33.3	118
Silverdale CDP	5 804	2 856	76.4	64.8	3 857	7.2	4 130	90.1	14.2	2.7	4 702	3 522	2 596	581	55.2	418
Tracyton CDP	1 939	977	67.8	58.3	1 259	7.9	1 203	88.0	12.1	3.3	1 408	1 097	822	172	68.0	141
Kingston division	4 893	2 449	62.9	54.1	2 991	5.2	2 855	87.2	14.2	5.0	3 325	2 477	1 711	390	59.5	333
Kingston CDP	972	516	58.1	52.9	527	5.5	522	87.4	9.6	7.1	592	420	273	63	44.4	57
Port Orchard division	35 137	17 589	65.1	55.1	22 242	6.0	21 201	85.2	18.0	8.0	24 609	18 251	13 736	3 370	54.1	2 436
Bremerton city (pt.)	22	16	63.6	50.0	14	–	14	100.0	–	–	14	10	6	–	–	–
East Port Orchard CDP	3 911	1 876	63.3	57.2	2 391	8.7	2 207	81.5	20.9	10.4	2 662	1 882	1 366	355	47.0	220
Manchester CDP	2 790	1 419	71.0	58.6	1 951	7.0	1 824	85.4	21.6	7.3	2 104	1 570	1 242	306	45.4	207
Parkwood CDP	4 992	2 576	66.3	51.6	3 111	5.9	3 102	82.5	17.7	11.1	3 478	2 655	2 102	496	57.3	384
Port Orchard city	3 871	1 987	56.6	46.6	2 118	8.5	1 985	80.2	16.4	12.6	2 520	1 761	1 241	386	49.5	209
Poulsbo division	21 447	10 209	69.4	57.1	12 369	4.7	14 062	78.8	13.2	5.9	15 788	12 092	8 994	2 191	51.1	1 532
Bangor Trident Base CDP	2 320	876	77.3	43.0	621	7.2	1 711	61.1	15.4	3.8	1 928	1 570	1 248	584	29.8	255
Indianola CDP	1 241	618	71.2	58.7	862	4.3	841	82.8	15.6	6.7	913	688	526	143	51.7	108
Poulsbo city	3 754	2 093	61.5	53.3	2 176	5.9	2 129	84.0	16.3	7.2	2 392	1 752	1 234	318	51.3	230
Suquamish CDP	2 292	1 169	63.9	57.5	1 438	5.6	1 357	78.1	14.8	12.2	1 604	1 148	762	233	61.8	164
Winslow division	12 112	6 333	65.7	56.7	7 860	3.9	7 561	55.2	8.8	31.5	8 739	6 404	4 533	980	54.8	648
Winslow city	2 547	1 453	59.3	51.4	1 457	5.3	1 434	49.2	7.6	32.4	1 691	1 204	836	164	63.4	102
Kittitas County	21 695	10 962	59.2	55.4	12 788	7.1	11 641	75.1	9.6	.2	16 315	9 533	5 255	1 288	60.8	987
Cle Elum division	3 435	1 747	54.2	46.9	1 858	9.3	1 642	79.7	10.8	.4	2 092	1 462	888	219	50.7	144
Cle Elum city	1 402	729	52.1	42.5	727	9.4	652	79.3	9.0	.2	828	613	359	89	42.7	57
Roslyn city	706	373	48.3	42.6	341	11.4	285	80.0	13.7	2.1	389	234	135	53	60.4	40
South Cle Elum town	334	167	58.1	53.9	194	12.9	167	88.6	7.8	–	227	171	110	18	100.0	19
Ellensburg division	12 228	6 282	57.8	57.3	7 027	7.4	6 356	69.5	9.4	.2	9 816	4 966	2 331	611	59.9	468
Ellensburg city	10 645	5 485	56.6	56.4	5 974	8.1	5 337	65.3	8.3	.2	8 619	4 153	1 755	538	58.9	365
Kittitas division	1 991	995	70.1	58.5	1 396	5.7	1 286	78.5	10.0	.6	1 520	1 087	741	161	65.2	147
Kittitas city	606	320	63.4	55.9	384	10.9	332	95.5	13.6	.9	422	265	183	46	69.6	47
Manastash division	2 262	1 097	61.1	56.7	1 382	6.2	1 288	86.3	11.8	–	1 588	1 106	689	169	71.6	112
Naneum division	1 779	841	63.6	53.9	1 125	4.3	1 069	83.7	6.0	–	1 299	912	606	128	62.5	116
Klickitat County	12 244	6 031	59.1	47.4	7 229	11.0	6 285	81.9	13.7	.7	8 108	5 050	3 283	1 034	48.7	621
Goldendale division	4 252	2 136	58.0	47.3	2 465	11.0	2 159	83.1	18.1	1.8	2 725	1 754	1 153	323	56.3	238
Goldendale city	2 499	1 340	54.4	44.6	1 360	14.8	1 124	80.8	13.8	–	1 517	913	625	192	53.1	139
Horse Heaven division	400	174	65.8	60.3	263	–	263	89.7	6.5	–	291	191	128	36	–	–
Wahkiakus division	2 749	1 342	56.1	43.4	1 534	9.6	1 356	81.9	11.7	–	1 733	1 121	777	214	46.7	96
White Salmon division	4 493	2 199	61.5	49.0	2 765	11.4	2 370	79.7	11.7	.1	3 121	1 859	1 155	419	47.0	244
Bingen city	524	253	49.6	38.3	260	13.1	222	78.8	16.2	–	291	172	117	27	18.5	17
White Salmon city	1 394	758	57.6	48.8	803	13.1	679	86.5	9.9	.4	923	563	359	125	49.6	72
Yakima Reservation division	350	180	57.7	47.2	202	29.2	137	83.2	14.6	–	238	125	70	42	59.5	43
Lewis County	44 393	22 885	57.5	48.2	25 477	8.0	23 171	89.0	13.1	.7	28 457	19 308	12 717	3 414	48.5	2 336
Big Bottom division	2 363	1 149	57.7	41.6	1 363	12.9	1 174	81.2	9.4	.8	1 483	971	532	235	38.7	145
Boistfort division	3 760	1 909	55.6	46.4	2 090	8.7	1 875	92.1	16.6	–	2 408	1 582	1 079	291	42.6	195
Pe Ell town	345	171	43.2	31.0	149	7.4	138	89.9	14.5	–	186	119	73	25	40.0	11
Winlock city	796	427	54.1	45.2	431	7.0	393	90.3	16.3	–	482	350	248	66	43.9	55
Bunker division	1 719	835	61.0	52.6	1 049	6.2	968	90.2	13.0	–	1 232	815	590	135	43.7	61
Centralia-Chehalis division	19 808	10 566	58.4	49.5	11 499	6.3	10 722	89.9	13.1	1.0	12 841	8 913	5 931	1 497	55.0	1 073
Centralia city	9 290	5 016	57.9	48.6	5 356	7.0	4 957	91.1	14.0	.8	5 824	3 953	2 645	740	52.4	516
Chehalis city	5 011	2 685	57.6	48.6	2 852	5.7	2 681	87.7	13.5	2.3	3 306	2 300	1 535	403	59.3	289
Fords Prairie CDP	1 820	956	58.8	53.1	1 066	8.3	971	87.6	14.0	–	1 215	855	570	98	70.4	99
Ethel division	1 767	889	54.7	46.1	967	9.6	847	82.8	10.6	.5	1 047	712	440	131	32.8	65
Jackson Prairie division	2 611	1 323	59.7	49.1	1 559	8.7	1 397	89.3	11.5	.6	1 695	1 209	816	196	48.0	185
Napavine city	519	271	58.2	49.8	302	5.0	282	90.1	7.1	–	314	218	161	37	64.9	52
Logan Hill division	1 914	967	62.1	54.7	1 188	4.5	1 123	86.9	11.5	1.1	1 281	845	553	184	64.1	145
Mineral division	2 172	1 090	54.7	47.1	1 189	10.8	1 042	87.5	16.3	1.6	1 291	812	548	157	48.4	103
Morton division	2 301	1 170	58.6	48.7	1 349	11.8	1 175	89.9	11.3	–	1 503	928	596	200	40.5	132
Morton city	874	462	58.0	48.9	507	8.5	459	85.2	10.5	–	558	338	203	75	50.7	55
Mossyrock division	2 578	1 293	53.4	42.2	1 376	12.1	1 187	89.8	14.3	.8	1 592	1 074	704	179	36.3	117
Mossyrock city	316	167	55.1	44.9	174	13.8	147	80.3	20.4	–	206	138	76	31	25.8	10
Newaukum division	1 284	618	55.8	48.7	717	10.2	644	95.5	11.0	–	832	635	442	70	45.7	36

TIPSII [UPF] GPH5 CENSUS90 71583600 07/17/92 5:39 PM MACHINE: C DATA:CENSUS90S*PH5TIPSDA53. 07/14/92 08:40:46 TAPE: NONE FRAME: 7
TSF:CENSUS90*92. 07/14/92 08:41:56 UTF:CENSUS90*93. 07/14/92 08:41:56 META:CENSUS90S*PH5T7-853. 07/14/92 08:44:27

Table 5. Employment Status and Journey to Work Characteristics: 1990—Con.

[Data based on sample and subject to sampling variability, see text. For definitions of terms and meanings of symbols, see text]

State County County Subdivision Place	Persons 16 years and over															Own children under 6 years in families and subfamilies, all parents in household in labor force
			Labor force								Worked in 1989			Females with own children under 6 years		
			Percent in labor force		Civilian labor force		Workers					Worked 40 or more weeks in 1989				
								Means of transportation to work								
	Total	Female	Total	Female	Total	Percent unemployed	Total	Percent using car, truck, or van	Percent in carpools	Percent using public transportation	Total	Total	Usually worked 35 or more hours per week, 50 to 52 weeks	Total	Percent in labor force	
Lewis County—Con.																
Olequa division	2 116	1 076	53.4	45.8	1 131	8.5	1 017	85.4	14.3	–	1 252	812	486	139	36.0	79
Toledo city	488	273	43.6	37.7	213	6.1	200	79.0	17.0	–	238	154	93	37	24.3	13
Vader city	283	144	52.7	39.6	149	14.8	123	86.2	19.5	–	157	99	58	26	38.5	22
Lincoln County	6 775	3 469	55.7	44.9	3 772	4.2	3 576	78.7	9.5	.1	4 673	3 067	2 108	463	54.4	333
Davenport division	2 538	1 320	57.9	49.8	1 465	5.2	1 374	78.2	7.9	.1	1 742	1 164	840	151	66.2	142
Davenport city	1 145	632	56.1	50.5	639	6.7	589	76.1	6.1	–	742	521	365	85	68.2	72
Reardan town	374	196	61.8	52.0	229	4.4	217	78.3	11.5	–	285	185	135	22	68.2	29
Odessa division	2 369	1 200	54.2	40.2	1 285	2.8	1 241	82.3	11.1	–	1 657	1 077	675	168	45.8	106
Harrington city	345	174	53.3	40.2	184	7.6	170	82.4	5.9	–	234	163	96	27	63.0	24
Odessa town	761	408	47.7	39.2	363	1.4	350	77.7	10.9	–	493	326	207	47	55.3	40
Sprague city	325	165	54.2	46.7	176	6.3	165	85.5	8.5	–	214	141	92	13	69.2	13
Wilbur division	1 868	949	54.7	44.2	1 022	4.5	961	74.9	9.8	.2	1 274	826	593	144	52.1	85
Almira town	226	106	51.8	45.3	117	9.4	101	73.3	4.0	–	154	95	66	24	66.7	17
Creston town	178	94	58.4	58.5	104	5.8	95	84.2	16.8	–	110	70	51	12	50.0	7
Wilbur town	677	370	54.2	46.2	367	6.0	340	73.8	8.8	.6	451	297	203	27	70.4	20
Mason County	29 715	14 312	51.8	46.0	15 291	7.0	14 137	90.6	15.2	1.5	17 879	12 228	8 658	2 233	49.3	1 387
Belfair division	3 807	1 860	54.4	45.2	2 063	4.9	1 919	84.4	20.2	4.5	2 335	1 703	1 237	288	38.2	153
Allyn-Grapeview CDP (pt.)	934	504	53.6	48.6	501	4.6	470	94.3	12.8	–	560	401	282	54	63.0	31
Kamilche division	1 735	855	58.8	54.4	1 015	8.8	904	92.1	16.6	–	1 143	803	572	127	54.3	82
Olympic division	4 756	1 690	33.2	38.5	1 574	10.7	1 392	87.5	14.6	1.4	2 648	1 488	946	240	48.8	114
Shelton division	10 229	5 372	58.5	51.0	5 960	6.9	5 489	91.5	13.5	.8	6 361	4 670	3 450	832	53.2	630
Shelton city	5 358	2 887	56.1	49.1	2 994	8.4	2 723	90.8	14.8	.8	3 267	2 313	1 704	450	48.2	297
Skokomish Reservation division	442	208	46.8	38.9	205	18.0	168	92.3	20.2	–	231	115	81	29	55.2	31
Skokomish CDP	338	156	49.1	42.3	164	21.3	129	92.2	23.3	–	178	83	55	29	55.2	31
South Shore division	5 838	2 925	49.8	41.3	2 879	5.6	2 730	92.9	15.6	1.3	3 351	2 264	1 598	424	46.5	224
Allyn-Grapeview CDP (pt.)	316	170	37.3	29.4	118	2.5	115	94.8	6.1	–	152	107	85	25	32.0	–
Tahuya division	2 908	1 402	56.2	43.0	1 595	6.1	1 535	93.0	13.9	2.1	1 810	1 185	774	293	50.9	153
Okanogan County	24 751	12 332	61.4	51.9	15 181	10.2	13 343	84.1	16.2	.1	16 972	10 887	7 490	1 915	57.0	1 655
Brewster-Wakefield division	2 881	1 380	64.4	54.3	1 855	9.6	1 650	85.0	28.3	–	2 050	1 377	973	246	63.0	221
Brewster city	1 191	628	58.4	51.8	696	12.4	601	83.9	25.1	–	786	533	372	107	57.9	113
Pateros city	447	235	56.2	46.8	251	12.4	218	84.4	6.9	–	281	179	116	41	58.5	28
Colville Reservation division	3 784	1 902	60.1	52.2	2 274	15.5	1 872	87.7	17.3	.4	2 492	1 436	1 109	337	58.2	311
Coulee Dam town (pt.)	638	339	60.2	54.0	382	6.3	348	87.4	10.6	–	412	287	217	41	85.4	39
Elmer City town	219	112	62.6	59.8	137	10.2	120	93.3	15.0	–	157	96	84	19	63.2	10
Nespelem town	137	62	64.2	54.8	88	17.0	73	89.0	4.1	–	97	64	54	9	–	8
Nespelem Community CDP	222	98	66.2	70.4	147	28.6	105	91.4	17.1	–	153	84	64	27	100.0	30
North Omak CDP	283	145	56.5	43.4	160	15.0	121	96.7	16.5	–	169	85	66	31	45.2	23
Okanogan city (pt.)	4	2	50.0	–	2	–	2	100.0	–	–	2	2	2	–	–	–
Omak city (pt.)	569	285	58.7	50.5	334	20.7	261	85.4	20.7	2.7	365	207	137	52	42.3	40
Conconully-Riverside division	1 417	685	66.0	58.5	933	9.0	847	85.0	12.8	–	997	716	471	78	48.7	83
Conconully town	132	74	50.8	51.4	67	10.4	56	53.6	32.1	–	76	55	42	–	–	–
Riverside town	153	68	65.4	58.8	100	5.0	95	97.9	14.7	–	102	79	63	7	14.3	4
Early Winters division	84	39	60.7	53.8	51	27.5	37	81.1	–	–	60	22	15	6	100.0	18
Methow Valley division	3 145	1 568	65.0	57.0	2 044	10.0	1 809	81.5	13.5	.3	2 283	1 398	904	229	68.1	248
Twisp town	640	332	56.9	46.1	364	9.9	328	77.7	11.3	–	414	249	139	58	58.6	53
Winthrop town	242	135	55.0	49.6	133	17.3	108	74.1	20.4	–	152	79	56	14	85.7	24
Okanogan division	2 842	1 412	55.7	45.8	1 582	9.6	1 384	82.9	13.4	–	1 799	1 131	794	246	57.7	189
Okanogan city (pt.)	1 788	932	53.0	42.8	948	8.6	842	83.1	10.2	–	1 109	697	470	163	52.8	122
Omak division	3 900	2 064	62.3	51.6	2 429	7.0	2 250	89.5	14.5	–	2 759	1 929	1 407	305	48.9	191
Okanogan city (pt.)	–	–	–	–	–	–	–	–	–	–	–	–	–	–	–	–
Omak city (pt.)	2 434	1 304	59.6	49.4	1 450	8.6	1 316	91.2	15.7	–	1 637	1 147	820	179	36.9	96
Oroville division	4 345	2 065	60.1	48.9	2 612	11.4	2 265	82.3	17.4	–	2 956	1 838	1 140	313	50.2	264
Oroville town	1 127	599	59.2	52.8	667	6.3	605	80.3	16.0	–	717	467	275	88	65.9	95
Tonasket-Pine Creek division	2 353	1 217	59.5	50.9	1 401	6.9	1 229	75.7	9.4	–	1 576	1 040	677	155	59.4	130
Tonasket town	701	380	55.6	48.9	390	9.7	333	71.5	9.0	–	408	269	171	40	67.5	37
Pacific County	14 858	7 634	50.1	42.0	7 371	6.8	6 754	85.3	13.9	1.0	8 507	5 491	3 648	1 109	55.7	763
Naselle division	1 603	773	56.6	52.0	889	10.2	772	78.9	17.5	–	1 091	640	469	128	39.1	45
Ilwaco city (pt.)	138	78	52.2	39.7	54	–	72	68.1	–	–	110	67	56	30	–	–
Peninsula division	5 998	3 137	44.1	37.7	2 591	4.8	2 468	82.5	11.5	1.7	3 168	2 002	1 275	364	60.4	279
Ilwaco city (pt.)	473	258	52.2	46.1	239	5.4	228	79.4	11.4	1.3	327	198	114	34	47.1	25
Long Beach city	1 050	611	46.4	38.8	466	1.9	465	71.0	5.4	1.9	580	393	293	48	47.9	31
Ocean Park CDP	1 182	598	42.0	40.0	497	8.0	443	84.7	14.0	3.4	552	353	254	69	71.0	77
Raymond division	6 070	3 143	53.6	43.4	3 253	7.7	2 941	87.9	13.3	.8	3 536	2 317	1 572	563	53.5	385
Raymond city	2 183	1 145	52.2	44.8	1 139	11.2	971	86.8	14.2	2.5	1 209	793	532	209	60.8	161
South Bend city	1 205	613	47.7	37.7	575	7.5	532	86.5	11.3	–	659	403	258	71	49.3	80

TIPSII [UPF] GPH5 CENSUS90 71583600 07/17/92 5:39 PM MACHINE: C DATA:CENSUS90S*PH5TIPSDA53. 07/14/92 08:40:46 TAPE: NONE FRAME: 8
TSF:CENSUS90*92. 07/14/92 08:41:56 UTF:CENSUS90*93. 07/14/92 08:41:56 META:CENSUS90S*PH5T7-853. 07/14/92 08:44:27

Table 5. Employment Status and Journey to Work Characteristics: 1990—Con.

[Data based on sample and subject to sampling variability, see text. For definitions of terms and meanings of symbols, see text]

State County County Subdivision Place	Persons 16 years and over															Own children under 6 years in families and subfamilies, all parents in household in labor force
			Labor force								Worked in 1989			Females with own children under 6 years		
			Percent in labor force		Civilian labor force		Workers					Worked 40 or more weeks in 1989				
								Means of transportation to work								
	Total	Female	Total	Female	Total	Percent unemployed	Total	Percent using car, truck, or van	Percent in carpools	Percent using public transportation	Total	Total	Usually worked 35 or more hours per week, 50 to 52 weeks	Total	Percent in labor force	
Pacific County—Con.																
Willapa Valley division	1 187	581	53.7	44.6	638	6.0	573	92.7	23.0	–	712	532	332	54	87.0	54
Pend Oreille County	6 576	3 302	50.9	39.4	3 342	15.0	2 773	86.3	14.0	–	3 771	2 408	1 649	498	36.1	230
Ione-Metaline Falls division	1 440	714	52.4	37.5	755	13.2	643	86.0	9.5	–	857	553	401	124	29.0	51
Ione town	370	186	55.1	40.3	204	15.2	173	78.0	6.4	–	222	142	114	37	35.1	21
Metaline town	154	77	56.5	41.6	87	9.2	77	87.0	3.9	–	102	65	49	12	50.0	6
Metaline Falls town	161	79	50.9	32.9	82	7.3	74	74.3	9.5	–	89	63	46	13	30.8	4
Newport division	5 136	2 588	50.5	40.0	2 587	15.5	2 130	86.4	15.4	–	2 914	1 855	1 248	374	38.5	179
Cusick town	155	74	55.5	41.9	86	43.0	41	70.7	–	–	91	48	35	20	35.0	8
Newport city	1 252	702	45.8	37.7	573	18.8	465	80.4	9.9	–	630	379	241	95	37.9	66
Pierce County	441 387	223 169	66.4	56.9	269 156	6.4	270 589	89.1	13.2	2.0	317 178	235 310	169 526	38 924	54.5	28 355
Buckley division	10 909	5 416	64.6	55.5	7 040	7.2	6 410	92.4	14.7	.8	7 465	5 542	4 095	1 122	47.3	643
Buckley city	2 697	1 305	54.7	51.5	1 476	5.5	1 371	91.2	17.9	2.8	1 584	1 196	908	198	56.1	154
Carbonado town	335	167	60.3	50.3	202	5.0	176	92.0	15.9	–	231	149	82	42	57.1	33
Orting city (pt.)	–	–	–	–	–	–	–	–	–	–	–	–	–	–	–	–
Prairie Ridge CDP (pt.)	3 826	1 911	69.5	57.7	2 646	8.3	2 371	96.8	13.7	.5	2 811	2 104	1 523	393	49.9	252
South Prairie town	138	64	65.9	54.7	91	4.4	87	100.0	11.5	–	98	58	52	13	61.5	9
Wilkeson town (pt.)	193	96	59.1	50.0	114	6.1	101	89.1	8.9	–	125	98	76	20	40.0	10
Eatonville division	2 867	1 436	63.4	53.8	1 813	6.4	1 669	83.8	16.1	.2	1 954	1 315	918	211	58.8	191
Eatonville town	993	527	58.5	49.3	577	7.8	529	81.5	12.7	.6	598	423	284	96	56.3	75
Fort Lewis-Du Pont division	19 542	6 006	86.6	63.6	3 441	11.8	16 205	60.7	16.6	.9	17 210	13 866	11 041	2 513	49.9	1 810
DuPont city	417	227	63.5	56.4	207	10.6	237	92.8	15.6	.4	278	198	149	49	63.3	50
Fort Lewis CDP	16 250	4 636	88.0	64.8	2 500	12.5	13 716	55.8	16.8	.9	14 546	11 720	9 363	1 911	48.5	1 313
McChord AFB CDP	2 837	1 134	81.8	59.9	703	8.4	2 233	87.1	15.5	.9	2 356	1 929	1 510	553	53.3	447
Gig Harbor Peninsula division	23 859	12 475	67.0	57.8	15 817	3.3	15 202	92.8	12.0	1.0	17 605	13 118	9 505	1 914	62.8	1 553
Artondale CDP	5 070	2 675	74.0	65.8	3 709	3.7	3 555	93.1	13.0	.7	3 970	3 044	2 303	531	64.2	385
Fox Island CDP	1 540	731	68.3	63.7	1 047	2.9	1 001	93.7	15.8	1.3	1 150	788	534	92	59.8	79
Gig Harbor city	2 625	1 426	59.2	51.3	1 544	4.3	1 437	91.2	9.6	.6	1 813	1 246	799	167	61.7	113
Graham-Thrift division	24 551	12 142	70.3	59.4	16 785	5.3	16 078	94.0	13.5	.3	18 709	14 051	10 346	2 559	48.3	1 650
Elk Plain CDP (pt.)	4 247	2 070	69.8	61.4	2 816	7.3	2 708	93.0	17.9	–	3 222	2 361	1 670	400	59.0	315
Frederickson CDP (pt.)	976	472	60.3	44.9	551	10.7	515	96.1	12.8	–	643	465	358	108	45.4	66
South Hill CDP (pt.)	2 506	1 257	67.9	52.9	1 653	4.6	1 602	98.3	7.7	.5	1 962	1 480	1 116	220	25.9	61
Lower Peninsula division	6 962	3 027	50.1	51.4	3 478	6.8	3 120	88.5	17.7	2.2	4 761	2 997	2 050	460	42.8	188
Mount Rainier division	1 508	647	74.5	63.1	1 116	5.6	1 030	85.3	17.3	.6	1 179	827	634	110	60.0	90
Wilkeson town (pt.)	57	22	84.2	100.0	48	12.5	40	82.5	15.0	–	48	32	27	7	100.0	11
Puyallup division	69 016	35 127	68.4	58.6	46 826	5.0	43 947	93.2	12.0	1.1	50 839	39 022	28 325	6 092	57.1	4 828
Bonney Lake city	5 175	2 525	74.9	64.8	3 863	5.0	3 617	93.1	18.6	.7	4 061	3 108	2 410	547	56.9	460
Edgewood-North Hill CDP (pt.)	5 155	2 519	71.0	62.1	3 656	4.9	3 459	93.8	9.7	1.6	3 916	2 957	2 071	352	70.7	314
Frederickson CDP (pt.)	40	16	42.5	–	17	–	17	100.0	41.2	–	17	17	17	8	–	–
North Puyallup CDP (pt.)	2 415	1 261	48.5	40.2	1 169	5.0	1 101	88.1	12.0	.3	1 321	963	600	127	68.5	98
Orting city (pt.)	1 552	747	51.5	46.7	800	6.5	719	92.9	15.0	.3	878	604	416	134	61.9	112
Pacific city (pt.)	–	–	–	–	–	–	–	–	–	–	–	–	–	–	–	–
Prairie Ridge CDP (pt.)	1 892	901	67.4	56.6	1 261	10.5	1 089	95.7	15.9	–	1 405	1 086	732	221	57.9	188
Puyallup city	17 851	9 519	65.1	54.2	11 512	5.7	10 755	92.9	12.0	1.9	12 708	9 419	6 639	1 527	55.9	1 235
South Hill CDP (pt.)	6 942	3 545	72.6	62.4	4 969	5.2	4 690	94.5	10.5	.2	5 366	4 192	3 140	695	60.7	651
Summit CDP (pt.)	3 008	1 478	69.6	62.6	2 087	4.2	1 945	95.0	11.2	1.3	2 258	1 771	1 318	182	56.6	123
Sumner city	4 680	2 492	60.2	50.4	2 794	6.5	2 558	88.5	11.2	1.8	3 027	2 191	1 641	377	51.5	313
Waller CDP (pt.)	968	494	65.5	51.2	632	4.0	591	95.9	14.4	–	726	549	414	80	38.8	31
Roy division	6 257	3 139	65.4	54.3	3 987	7.0	3 717	92.0	14.0	.3	4 364	3 283	2 367	534	54.1	420
Roy city	181	95	52.5	43.2	95	12.6	78	96.2	9.0	–	102	68	58	15	20.0	9
Tacoma division	275 916	143 754	64.6	56.1	168 853	7.1	163 211	89.9	13.0	2.7	193 092	141 289	100 245	23 409	54.9	16 982
Edgewood-North Hill CDP (pt.)	1 830	905	68.0	55.0	1 245	3.3	1 201	92.3	9.2	2.2	1 371	993	667	110	40.0	51
Elk Plain CDP (pt.)	4 426	2 210	70.7	61.4	2 901	6.4	2 875	96.1	15.0	.6	3 292	2 410	1 761	480	56.0	355
Fife city	3 132	1 493	76.6	70.6	2 350	7.4	2 169	88.0	12.7	2.3	2 467	1 883	1 372	251	60.2	185
Fircrest town	4 294	2 266	66.2	58.2	2 843	3.8	2 655	91.8	8.2	1.5	3 079	2 485	1 600	250	64.4	187
Frederickson CDP (pt.)	1 577	774	62.9	58.8	963	3.8	913	94.3	16.0	–	1 078	782	600	101	80.2	88
Lakewood CDP	45 262	23 214	62.9	53.9	24 842	9.3	25 544	90.6	14.1	2.3	31 255	22 636	16 155	4 474	51.1	2 914
Midland CDP	4 251	2 229	64.5	55.7	2 667	4.3	2 543	93.8	12.9	.8	3 035	2 198	1 615	367	62.4	410
Milton city (pt.)	3 368	1 743	70.2	62.8	2 349	2.7	2 277	91.1	10.0	2.9	2 539	1 935	1 382	228	65.8	212
North Puyallup CDP (pt.)	68	27	66.2	37.0	45	17.8	37	83.8	32.4	–	40	27	25	7	–	–
Parkland CDP	16 291	8 527	67.5	60.8	10 375	5.9	10 249	84.8	12.7	1.9	12 137	8 067	5 304	1 346	54.2	938
Ruston town	524	260	65.3	52.3	342	2.6	333	88.3	18.6	1.5	354	261	221	47	51.1	50
Spanaway CDP	10 771	5 437	73.5	65.0	7 383	8.4	7 191	92.7	12.7	1.8	8 309	6 188	4 518	1 078	53.8	801
Steilacoom town	4 439	2 307	71.7	63.4	2 754	6.1	3 001	91.9	7.2	2.5	3 401	2 749	2 010	321	64.5	311
Summit CDP (pt.)	1 816	1 009	60.1	50.2	1 085	8.4	981	96.7	12.3	–	1 154	827	594	134	53.7	83
Tacoma city	134 998	71 125	61.7	53.0	80 825	7.4	75 686	88.1	13.5	3.8	90 443	65 615	46 287	11 207	54.7	8 103
University Place CDP	21 285	11 246	73.3	66.2	14 792	4.6	14 742	94.7	12.1	1.4	16 507	12 712	9 205	1 647	59.1	1 267

TIPSII [UPF] GPH5 CENSUS90 71583600 07/17/92 5:39 PM MACHINE: C DATA:CENSUS90S*PH5TIPSDA53. 07/14/92 08:40:46 TAPE: NONE FRAME: 9
TSF:CENSUS90*92. 07/14/92 08:41:56 UTF:CENSUS90*93. 07/14/92 08:41:56 META:CENSUS90S*PH5T7-853. 07/14/92 08:44:27

Table 5. Employment Status and Journey to Work Characteristics: 1990—Con.

[Data based on sample and subject to sampling variability, see text. For definitions of terms and meanings of symbols, see text]

State County County Subdivision Place	Persons 16 years and over															Own children under 6 years in families and subfamilies, all parents in household in labor force
			Labor force								Worked in 1989			Females with own children under 6 years		
			Percent in labor force		Civilian labor force		Workers					Worked 40 or more weeks in 1989				
								Means of transportation to work								
	Total	Female	Total	Female	Total	Percent unemployed	Total	Percent using car, truck, or van	Percent in carpools	Percent using public transportation	Total	Total	Usually worked 35 or more hours per week, 50 to 52 weeks	Total	Percent in labor force	
Pierce County—Con.																
Tacoma division—Con.																
Waller CDP (pt.)	3 954	2 001	68.1	57.7	2 669	5.1	2 528	93.3	7.6	.4	2 891	2 205	1 622	263	61.6	262
San Juan County	8 213	4 201	56.1	49.0	4 598	3.9	4 365	73.8	11.4	.8	5 396	3 681	2 317	435	57.7	398
Lopez division	1 450	746	45.8	37.3	656	5.9	625	70.6	1.4	–	862	552	353	69	23.2	16
Orcas division	2 650	1 320	60.1	55.4	1 593	2.6	1 528	75.0	13.8	.5	1 815	1 305	817	122	76.2	173
San Juan division	4 113	2 135	57.2	49.2	2 349	4.3	2 212	73.9	12.6	1.3	2 719	1 824	1 147	244	58.2	209
Friday Harbor town	1 239	656	62.1	54.9	765	2.5	745	71.0	9.0	1.1	856	634	412	65	63.1	63
Skagit County	60 848	31 220	59.9	51.4	36 220	5.8	33 652	90.4	11.6	.4	40 983	28 029	18 409	4 682	59.5	3 809
Anacortes division	11 880	6 132	53.3	44.0	6 241	7.4	5 642	86.5	10.5	.5	7 304	4 830	2 993	677	57.8	668
Anacortes city	9 015	4 740	51.9	43.0	4 618	8.1	4 137	86.8	8.7	.7	5 379	3 571	2 197	521	59.7	533
Bayview division	2 158	1 101	64.2	51.1	1 386	2.6	1 329	94.1	7.4	.8	1 579	1 100	693	143	55.9	111
Bow division	3 409	1 682	63.7	54.2	2 146	4.9	2 053	91.0	10.3	–	2 380	1 598	1 020	264	52.7	171
Burlington division	5 982	3 154	65.8	56.7	3 918	4.6	3 688	92.5	11.3	–	4 270	3 105	2 121	484	55.4	354
Burlington city	3 309	1 794	62.6	53.6	2 059	5.2	1 937	94.8	15.8	–	2 272	1 527	1 031	311	54.3	237
Cavanaugh division	1 186	571	68.0	66.0	806	4.5	766	98.4	18.3	–	920	623	431	66	60.6	48
Clear Lake division	1 093	538	59.0	53.0	645	2.2	621	91.0	5.0	–	757	520	369	98	50.0	62
Conway division	1 980	953	58.3	46.7	1 155	4.0	1 098	90.2	11.7	–	1 337	942	546	232	47.0	126
Mount Vernon city (pt.)	–	–	–	–	–	–	–	–	–	–	–	–	–	–	–	–
La Conner division	2 291	1 163	66.9	60.3	1 533	3.9	1 442	78.6	8.3	–	1 658	1 188	763	175	74.9	159
La Conner town	531	283	68.7	61.8	365	3.3	346	69.9	5.2	–	393	279	173	42	83.3	33
Lyman-Hamilton division	1 496	773	57.7	47.3	863	5.2	778	86.2	13.4	2.6	957	570	352	102	76.5	82
Hamilton town	151	71	53.6	43.7	81	18.5	59	89.8	23.7	–	81	55	37	22	45.5	18
Lyman town	213	117	50.7	38.5	108	1.9	102	90.2	7.8	2.0	136	84	51	6	–	–
Mount Vernon division	15 969	8 358	64.4	56.0	10 211	5.8	9 571	93.6	12.4	.4	11 399	8 215	5 690	1 390	67.3	1 272
Mount Vernon city (pt.)	13 359	7 058	64.3	55.8	8 526	6.0	7 963	93.5	12.5	.3	9 536	6 848	4 745	1 209	67.2	1 124
Samish division	2 452	1 159	54.3	50.5	1 325	4.5	1 239	83.2	13.2	1.1	1 598	933	573	168	40.5	74
Sedro-Woolley division	6 611	3 529	55.8	48.5	3 680	7.1	3 364	92.2	12.8	.1	4 094	2 739	1 898	613	55.1	462
Sedro-Woolley city	4 488	2 389	55.5	47.8	2 483	7.0	2 288	92.5	13.0	.2	2 806	1 821	1 266	416	50.5	280
Swinomish Reservation division	1 889	937	46.3	39.1	874	9.0	780	89.9	12.8	.8	1 062	653	370	121	64.5	92
Shelter Bay CDP	1 013	524	35.4	28.8	359	2.8	340	91.8	12.4	1.8	481	305	177	36	75.0	36
Snee Oosh CDP	238	115	50.0	45.2	119	–	115	89.6	26.1	–	150	94	61	16	81.3	11
Swinomish Village CDP	366	189	55.2	45.5	202	25.7	150	84.7	14.7	–	228	107	56	47	44.7	22
Upper Skagit division	2 452	1 170	58.7	49.5	1 437	8.9	1 281	85.6	13.2	1.8	1 668	1 013	590	149	53.7	128
Concrete town	535	273	58.9	52.4	313	8.9	287	80.8	16.4	2.8	354	235	143	42	71.4	44
Skamania County	6 070	2 963	61.4	51.9	3 725	10.7	3 262	91.4	10.1	.3	4 187	2 610	2 037	494	51.2	344
Bonneville division	1 970	938	59.3	47.0	1 169	7.2	1 059	97.0	8.5	–	1 366	931	739	152	49.3	107
North Bonneville city	292	153	50.7	37.9	148	7.4	137	95.6	9.5	–	165	101	77	19	47.4	15
Gifford Pinchot division	70	44	54.3	52.3	38	23.7	29	86.2	–	–	29	17	17	–	–	–
Stevenson division	1 246	630	58.3	52.9	726	12.3	631	89.9	10.5	.6	827	493	384	124	53.2	93
Stevenson city	820	422	55.1	50.0	452	14.6	383	85.6	7.8	1.0	522	307	243	82	48.8	61
Wind River division	2 784	1 351	64.4	54.9	1 792	12.0	1 543	88.3	11.3	.5	1 965	1 169	897	218	51.4	144
Carson River Valley CDP	1 316	672	62.1	52.4	817	8.2	726	89.9	10.9	1.0	890	547	418	104	49.0	81
Snohomish County	348 286	176 968	70.8	61.8	245 955	4.1	231 967	90.3	12.4	3.2	266 268	203 581	148 011	32 668	57.7	24 834
Arlington division	10 089	5 060	66.8	55.9	6 741	4.2	6 349	91.2	13.2	.6	7 325	5 426	3 886	932	48.4	576
Arlington city	3 089	1 664	64.3	56.3	1 985	5.2	1 858	90.9	8.2	1.5	2 073	1 492	1 102	260	59.2	174
Smokey Point CDP (pt.)	1 266	626	62.4	48.2	790	2.4	748	98.1	6.6	–	843	650	455	170	31.8	90
Cascade division	1 879	872	51.1	39.9	960	8.2	869	85.7	18.3	.1	1 079	648	384	97	28.9	42
Darrington town	810	376	52.2	42.6	423	5.4	397	82.1	16.1	.3	486	318	179	46	41.3	31
Edmonds division	134 195	68 753	74.5	65.7	99 656	3.4	95 020	88.9	12.0	4.9	107 000	83 548	61 609	12 502	61.0	10 091
Alderwood Manor-Bothell North CDP	16 733	8 469	73.6	64.2	12 274	3.2	11 744	90.7	12.2	3.4	13 222	10 449	8 072	2 044	64.2	1 558
Bothell city (pt.)	278	139	80.9	72.7	225	–	225	95.6	7.1	–	232	205	150	23	34.8	5
Brier city	3 916	1 970	79.0	73.3	3 083	2.9	2 895	89.5	10.4	4.5	3 334	2 720	1 950	430	58.6	375
Edmonds city	25 047	13 432	69.3	62.2	17 330	3.3	16 525	88.0	10.7	5.7	18 740	14 145	10 106	1 457	68.6	1 287
Esperance CDP	8 965	4 736	74.3	66.8	6 621	2.6	6 395	85.2	13.0	6.7	7 146	5 583	4 024	550	62.7	584
Harbour Pointe CDP	6 528	3 258	76.6	65.0	4 978	2.6	4 818	91.7	8.5	3.5	5 496	4 518	3 388	741	55.3	476
Lake Serene-North Lynnwood CDP (pt.)	10 642	5 255	76.5	66.7	8 133	3.8	7 749	89.3	11.6	5.3	8 659	6 765	4 818	1 157	56.8	796
Lynnwood city	22 219	11 519	72.6	63.7	16 093	4.6	15 106	86.9	13.8	6.3	17 424	13 323	9 777	1 994	56.3	1 403
Martha Lake CDP (pt.)	3 969	1 964	80.3	71.0	3 180	2.6	3 009	90.4	8.7	3.8	3 305	2 489	1 856	441	56.5	326
Mill Creek city (pt.)	5 458	2 781	73.1	63.1	3 946	1.7	3 890	90.4	9.9	2.3	4 277	3 551	2 705	429	50.1	288
Mountlake Terrace city	14 568	7 375	77.8	68.9	11 261	4.2	10 650	88.0	16.3	6.3	11 892	9 128	6 797	1 268	62.4	1 275
Mukilteo city (pt.)	1 604	752	78.7	71.8	1 262	3.8	1 200	91.7	5.3	4.3	1 370	1 114	741	194	72.7	196
North Creek-Canyon Park CDP (pt.)	10 692	5 336	81.0	71.5	8 638	2.3	8 301	90.8	11.5	3.0	9 063	7 333	5 576	1 478	64.5	1 277
Silver Lake-Fircrest CDP (pt.)	2 097	1 043	77.7	69.7	1 629	1.8	1 585	93.0	9.5	.8	1 755	1 417	1 012	171	51.5	139
Woodway city	704	356	59.8	47.2	421	3.8	387	85.3	7.8	5.4	479	332	241	51	45.1	27

TIPSII [UPF] GPH5 CENSUS90 71583600 07/17/92 5:39 PM MACHINE: C DATA:CENSUS90S*PH5TIPSDA53. 07/14/92 08:40:46 TAPE: NONE FRAME: 10
TSF:CENSUS90*92. 07/14/92 08:41:56 UTF:CENSUS90*93. 07/14/92 08:41:56 META:CENSUS90S*PH5T7-853. 07/14/92 08:44:27

Table 5. Employment Status and Journey to Work Characteristics: 1990—Con.

[Data based on sample and subject to sampling variability, see text. For definitions of terms and meanings of symbols, see text]

State County County Subdivision Place	Persons 16 years and over															Own children under 6 years in families and subfamilies, all parents in household in labor force
			Labor force								Worked in 1989			Females with own children under 6 years		
			Percent in labor force		Civilian labor force		Workers					Worked 40 or more weeks in 1989				
								Means of transportation to work								
	Total	Female	Total	Female	Total	Percent unemployed	Total	Percent using car, truck, or van	Percent in carpools	Percent using public transportation	Total	Total	Usually worked 35 or more hours per week, 50 to 52 weeks	Total	Percent in labor force	
Snohomish County—Con.																
Everett division	87 270	44 649	68.7	59.4	59 614	5.3	55 518	90.4	11.9	3.2	64 835	48 781	35 683	8 292	53.9	5 888
Everett city (pt.)	53 939	27 751	64.8	54.8	34 842	6.4	32 102	89.0	12.2	3.6	38 283	28 231	20 142	4 934	49.4	3 159
Lake Serene-North Lynnwood CDP (pt.)	171	87	51.5	69.0	88	11.4	78	56.4	–	32.1	97	78	78	–	–	–
Martha Lake CDP (pt.)	3 589	1 798	76.4	69.8	2 722	4.3	2 594	91.4	10.6	2.6	2 900	2 206	1 532	343	64.4	327
Mill Creek city (pt.)	123	63	71.5	55.6	88	9.1	80	100.0	–	–	88	70	51	–	–	–
Mukilteo city (pt.)	3 744	1 967	67.9	60.3	2 541	1.5	2 488	89.0	6.6	3.4	2 822	2 312	1 776	349	47.3	210
Paine Field-Lake Stickney CDP	14 268	7 266	76.1	68.7	10 749	5.0	10 021	91.8	14.3	2.9	11 307	8 634	6 604	1 484	59.5	1 149
Silver Lake-Fircrest CDP (pt.)	11 405	5 698	75.6	66.1	8 571	3.0	8 142	94.3	9.9	2.2	9 325	7 237	5 487	1 182	64.8	1 043
Granite Falls division	5 557	2 754	66.1	55.6	3 675	5.6	3 369	91.0	13.7	.8	3 996	2 910	2 149	473	53.7	386
Everett city (pt.)	–	–	–	–	–	–	–	–	–	–	–	–	–	–	–	–
Granite Falls town	786	416	66.7	60.8	524	8.8	469	89.6	12.4	.4	570	369	262	63	76.2	74
Lake Stevens division	8 588	4 339	73.0	62.5	6 233	5.2	5 796	94.8	12.8	.8	6 581	5 179	3 764	911	62.7	752
Lake Stevens city	2 370	1 279	69.5	62.7	1 616	6.8	1 507	95.8	18.8	–	1 705	1 398	1 045	332	57.2	258
West Lake Stevens CDP (pt.)	4 205	2 070	75.8	63.3	3 180	4.9	2 937	94.6	11.9	1.0	3 306	2 483	1 790	396	61.6	308
Maltby division	18 107	9 051	76.2	66.1	13 776	3.6	12 998	90.7	11.5	2.6	14 825	11 651	8 478	1 919	55.2	1 456
Bothell city (pt.)	12	7	100.0	100.0	12	–	12	100.0	–	–	12	12	5	–	–	–
North Creek-Canyon Park CDP (pt.)	5 630	2 821	73.2	64.3	4 115	3.5	3 921	90.7	13.9	2.4	4 459	3 471	2 481	476	52.7	410
Silver Lake-Fircrest CDP (pt.)	3 766	1 885	78.9	68.1	2 958	2.6	2 848	92.9	11.0	4.2	3 078	2 588	1 972	534	54.9	377
Marysville division	26 962	14 017	68.7	57.8	18 486	3.8	17 417	94.5	12.7	1.0	19 970	15 038	10 706	2 805	56.8	2 066
Marysville city (pt.)	7 810	4 234	61.0	50.5	4 756	3.5	4 495	93.7	13.8	1.1	5 239	3 864	2 674	838	55.0	601
North Marysville CDP	13 235	6 740	72.8	62.0	9 602	3.2	9 109	94.5	12.6	1.0	10 265	7 867	5 602	1 359	57.2	1 009
Smokey Point CDP (pt.)	30	14	53.3	50.0	16	–	16	100.0	43.8	–	23	14	7	–	–	–
West Lake Stevens CDP (pt.)	1 039	527	76.8	66.0	798	3.9	743	92.6	17.2	1.9	864	622	405	141	66.0	112
Monroe division	10 476	4 680	62.2	59.7	6 514	4.3	6 164	91.4	13.4	1.1	7 722	5 606	3 758	889	63.3	754
Everett city (pt.)	–	–	–	–	–	–	–	–	–	–	–	–	–	–	–	–
Monroe city	3 211	1 713	60.9	50.1	1 954	7.7	1 787	91.4	17.9	.7	2 211	1 595	1 165	341	54.0	212
Skykomish division	6 568	3 199	63.8	56.2	4 186	5.6	3 890	88.3	20.4	1.2	4 717	3 319	2 341	568	54.4	403
Everett city (pt.)	–	–	–	–	–	–	–	–	–	–	–	–	–	–	–	–
Gold Bar town	787	396	57.4	46.2	449	8.5	405	97.0	29.6	–	529	385	252	89	43.8	54
Index town	107	59	63.6	57.6	68	5.9	61	70.5	3.3	–	82	54	22	3	–	–
Sultan town	1 596	803	65.9	54.4	1 052	5.6	980	88.7	13.2	1.8	1 119	750	554	180	60.0	149
Snohomish division	18 355	9 329	70.8	61.9	12 966	4.0	12 239	91.9	12.7	1.1	13 966	10 889	7 790	1 663	61.4	1 226
Everett city (pt.)	20	11	100.0	100.0	20	45.0	11	100.0	–	–	20	11	11	11	100.0	10
Marysville city (pt.)	–	–	–	–	–	–	–	–	–	–	–	–	–	–	–	–
Snohomish city	4 961	2 665	65.2	56.0	3 236	5.3	3 015	89.3	15.8	.7	3 480	2 757	1 936	438	63.0	315
West Lake Stevens CDP (pt.)	3 495	1 760	75.3	66.5	2 619	4.0	2 482	94.4	11.7	1.6	2 844	2 225	1 571	353	62.3	300
Stanwood division	15 022	7 673	64.7	55.4	9 719	3.9	9 150	90.2	13.8	1.1	10 543	7 943	5 548	1 133	55.8	859
Lake Goodwin CDP	1 859	891	67.7	55.3	1 258	4.1	1 158	94.8	19.2	1.6	1 381	1 036	715	117	57.3	108
Smokey Point CDP (pt.)	699	351	53.5	41.6	374	4.3	349	93.1	24.1	2.0	417	288	171	9	100.0	25
Stanwood city	1 510	866	53.2	42.8	798	7.9	709	90.4	14.2	.4	867	642	455	124	48.4	74
Tulalip division	5 218	2 592	65.7	57.9	3 429	4.9	3 188	95.4	15.0	1.5	3 709	2 643	1 915	484	54.5	335
Cathan CDP	388	203	86.9	82.3	337	1.8	314	97.5	28.7	1.6	348	281	193	32	78.1	22
John Sam Lake CDP	487	239	56.9	42.3	277	5.1	263	92.0	10.3	4.2	309	259	158	36	47.2	21
Marysville city (pt.)	–	–	–	–	–	–	–	–	–	–	–	–	–	–	–	–
Priest Point CDP	598	308	63.7	57.5	381	4.2	358	93.6	10.3	1.1	396	293	195	32	71.9	32
Shaker Church CDP	457	211	69.1	61.6	316	6.6	293	95.9	15.7	–	348	242	165	45	57.8	36
Stimson Crossing CDP	486	225	61.7	50.2	300	4.3	284	94.4	15.1	2.1	324	236	184	31	45.2	13
Tulalip Bay CDP	1 007	516	65.2	56.4	657	8.1	592	94.9	11.5	1.5	747	455	347	112	52.7	82
Weallup Lake CDP	330	161	51.8	49.7	171	–	161	96.3	13.7	3.7	162	117	106	17	58.8	9
Spokane County	276 186	144 339	62.9	54.7	169 470	7.3	158 203	88.8	11.0	2.8	191 352	136 612	94 647	22 205	57.9	16 961
Airway Heights division	4 456	2 196	68.6	58.7	2 804	8.5	2 762	93.0	17.0	.5	3 359	2 366	1 799	376	48.7	247
Airway Heights city	1 433	716	67.4	56.3	794	12.1	844	93.4	17.8	1.7	1 026	746	560	177	45.8	88
Colbert division	4 363	2 156	67.6	56.8	2 924	6.1	2 736	91.8	14.5	1.0	3 157	2 413	1 724	353	62.9	254
Deer Park division	12 233	6 237	65.6	56.8	8 009	6.2	7 404	92.3	11.5	.8	8 803	6 339	4 383	1 061	58.2	823
Deer Park city	1 613	872	54.4	44.0	875	6.4	805	91.6	12.4	.4	964	651	426	135	45.9	119
Liberty Lake division	6 493	3 272	70.8	61.7	4 571	6.5	4 105	91.8	10.6	1.0	4 895	3 544	2 386	534	63.5	533
Liberty Lake CDP	1 582	840	72.3	65.5	1 143	3.7	1 074	90.2	7.3	.7	1 238	922	556	112	75.0	124
Otis Orchards-East Farms CDP	3 844	1 878	72.2	62.0	2 752	6.2	2 469	93.7	11.0	1.1	2 895	2 120	1 514	361	53.7	314
Marshall division	4 146	2 067	62.4	52.6	2 548	6.7	2 363	92.7	12.3	1.9	2 812	2 067	1 379	201	53.2	152
Spokane city (pt.)	1 407	701	52.2	41.7	721	7.2	662	85.0	22.2	6.9	821	544	359	23	56.5	54
Medical Lake division	15 577	7 491	63.6	57.6	7 802	7.2	9 010	80.3	13.8	1.2	11 680	7 689	5 043	1 310	50.2	883
Cheney city (pt.)	6 352	3 286	59.9	58.4	3 743	8.5	3 282	69.6	12.8	1.4	5 069	2 509	1 214	320	44.7	193
Fairchild AFB CDP	3 246	1 280	83.0	60.8	750	8.5	2 588	84.3	13.1	1.0	2 792	2 325	1 815	597	45.2	382
Medical Lake city	2 977	1 432	44.0	46.9	1 222	4.0	1 223	88.6	16.1	1.1	1 541	1 162	851	173	72.8	133
Mount Spokane division	2 585	1 251	66.1	51.9	1 702	4.8	1 585	93.4	14.7	.4	1 809	1 359	1 036	234	61.5	196
Rockford division	2 433	1 249	59.4	51.0	1 445	4.4	1 363	71.9	12.8	.5	1 727	1 154	767	105	64.8	122
Fairfield town	335	182	59.1	46.7	198	3.0	191	78.5	11.5	–	225	166	108	28	75.0	27

TIPSII [UPF] GPH5 CENSUS90 71583600 07/17/92 5:39 PM MACHINE: C DATA:CENSUS90S*PH5TIPSDA53. 07/14/92 08:40:46 TAPE: NONE FRAME: 11
TSF:CENSUS90*92. 07/14/92 08:41:56 UTF:CENSUS90*93. 07/14/92 08:41:56 META:CENSUS90S*PH5T7-853. 07/14/92 08:44:27

Table 5. Employment Status and Journey to Work Characteristics: 1990—Con.

[Data based on sample and subject to sampling variability, see text. For definitions of terms and meanings of symbols, see text]

State County County Subdivision Place	Persons 16 years and over															Own children under 6 years in families and subfamilies, all parents in household in labor force
			Labor force								Worked in 1989			Females with own children under 6 years		
			Percent in labor force		Civilian labor force		Workers					Worked 40 or more weeks in 1989				
								Means of transportation to work								
	Total	Female	Total	Female	Total	Percent unemployed	Total	Percent using car, truck, or van	Percent in carpools	Percent using public transportation	Total	Total	Usually worked 35 or more hours per week, 50 to 52 weeks	Total	Percent in labor force	
Spokane County—Con.																
Rockford division—Con.																
Latah town	120	59	50.8	42.4	61	–	61	82.0	4.9	–	84	61	35	3	100.0	11
Rockford town	355	173	60.0	53.2	213	7.0	187	93.6	25.7	–	250	161	114	18	55.6	16
Spangle city	166	86	51.8	46.5	86	8.1	77	92.2	5.2	–	105	57	34	11	45.5	10
Waverly town	24	11	25.0	18.2	6	–	6	100.0	–	–	13	9	7	–	–	–
Spokane division	221 066	117 033	62.2	54.2	135 746	7.5	125 089	89.0	10.4	3.3	150 989	108 105	74 940	17 817	58.4	13 578
Country Homes CDP	4 160	2 307	62.7	54.7	2 595	5.4	2 356	82.6	4.8	2.2	3 102	1 885	1 131	230	53.9	190
Dishman CDP	7 617	4 010	64.7	57.4	4 906	8.5	4 445	90.9	11.0	2.2	5 212	3 737	2 640	618	65.5	529
Fairwood CDP	4 215	2 209	67.8	59.1	2 818	2.6	2 767	95.1	13.0	2.1	3 146	2 424	1 668	338	67.8	236
Green Acres CDP	3 332	1 729	63.1	55.0	2 096	8.9	1 885	91.9	9.8	2.0	2 238	1 668	1 252	318	55.7	235
Millwood town	1 250	666	60.6	55.4	755	7.2	692	90.2	7.1	.9	842	598	436	63	49.2	50
Opportunity CDP	17 116	9 200	66.1	58.0	11 219	5.7	10 507	93.6	9.2	1.5	12 301	9 082	6 270	1 354	61.9	1 073
Spokane city (pt.)	136 979	73 048	60.0	52.6	81 129	8.2	74 148	86.9	11.3	4.3	90 858	64 135	43 474	10 916	57.2	8 245
Town and Country CDP	3 860	2 072	66.5	58.8	2 559	7.4	2 333	92.5	10.5	1.7	2 803	1 940	1 431	278	75.2	271
Trentwood CDP	2 858	1 437	68.7	60.1	1 957	9.9	1 728	97.0	10.1	.6	2 169	1 655	1 186	323	51.7	187
Veradale CDP	5 517	2 868	75.7	69.0	4 176	3.8	3 938	92.6	7.6	2.3	4 331	3 316	2 427	541	64.5	488
Turnbull division	1 363	655	67.2	55.4	909	5.5	855	92.0	15.9	.9	1 009	732	636	109	64.2	81
Cheney city (pt.)	–	–	–	–	–	–	–	–	–	–	–	–	–	–	–	–
Valleyford division	1 471	732	68.7	58.7	1 010	5.4	931	88.6	8.3	.5	1 112	844	554	105	58.1	92
Stevens County	22 217	11 179	58.6	48.3	12 971	10.7	11 278	84.9	11.7	.1	14 404	9 521	6 719	1 947	53.0	1 382
Chewelah division	3 253	1 699	56.4	45.1	1 830	11.7	1 584	85.5	11.1	–	2 018	1 276	811	297	52.5	193
Chewelah city	1 459	807	49.1	38.5	714	13.9	600	83.5	17.8	–	785	512	337	119	52.9	81
Columbia division	855	402	54.6	41.0	467	14.8	378	55.8	7.4	–	581	369	256	75	28.0	31
Colville division	6 804	3 530	61.7	52.7	4 198	8.2	3 709	88.0	10.4	–	4 504	3 093	2 203	562	55.7	452
Colville city	3 257	1 755	59.8	52.4	1 949	11.2	1 661	85.4	5.5	–	2 025	1 355	921	281	69.4	270
Kettle Falls division	4 030	1 987	57.8	49.6	2 320	12.3	2 007	82.6	11.8	.1	2 480	1 612	1 099	341	55.1	251
Kettle Falls city	904	463	58.0	52.1	524	11.8	455	85.3	16.5	–	567	354	233	86	66.3	87
Marcus town	90	47	51.1	31.9	46	4.3	44	93.2	15.9	–	46	31	17	10	30.0	3
Northport town	217	117	64.1	49.6	139	23.7	106	85.8	5.7	–	134	80	53	19	68.4	16
Loon Lake division	3 887	1 899	61.3	48.8	2 358	5.0	2 190	86.9	12.1	.3	2 765	1 983	1 544	397	56.7	228
Spokane Reservation division	943	486	51.9	44.0	485	27.4	346	88.4	23.4	–	603	275	176	99	51.5	103
Springdale division	2 445	1 176	53.7	41.2	1 313	16.8	1 064	82.0	13.6	–	1 453	913	630	176	43.8	124
Springdale town	231	100	49.4	41.0	114	16.7	91	63.7	9.9	–	129	52	30	19	15.8	3
Thurston County	122 564	63 913	67.1	60.0	80 063	6.9	75 364	90.8	12.1	1.4	89 204	65 160	46 266	9 958	62.0	7 859
Olympia division	82 385	43 600	67.4	60.6	54 188	6.6	51 211	90.1	11.7	1.9	60 359	43 977	31 327	6 584	64.5	5 341
Lacey city	14 898	8 034	63.5	54.9	8 899	6.6	8 724	90.9	13.0	2.3	10 165	7 631	5 448	1 270	62.8	988
Olympia city	27 025	14 425	66.0	59.6	17 607	6.8	16 363	86.7	12.3	3.2	19 611	13 891	9 790	1 841	65.1	1 562
Tanglewilde-Thompson Place CDP	4 231	2 197	75.1	66.5	2 997	8.3	2 918	92.3	15.4	2.1	3 249	2 401	1 773	475	76.8	478
Tumwater city (pt.)	7 828	4 296	66.6	59.7	5 179	6.8	4 762	92.2	10.6	1.3	5 687	4 264	2 956	652	65.5	511
Olympia East division	13 337	6 761	66.6	58.3	8 144	7.7	8 086	93.3	12.4	.8	9 531	7 079	5 145	1 273	57.2	974
Nisqually Indian Community CDP	347	179	72.3	67.0	240	21.7	196	93.4	16.8	2.0	265	168	116	32	75.0	77
North Yelm CDP	1 557	806	58.8	52.5	898	11.4	779	87.2	18.4	–	995	665	444	101	48.5	91
Yelm town	903	489	61.0	52.6	530	7.9	498	85.1	13.5	–	595	396	284	121	49.6	91
Olympia West division	11 258	5 727	70.3	63.2	7 895	6.0	7 355	92.0	12.8	.6	8 464	6 491	4 615	898	57.6	636
Tumwater city (pt.)	–	–	–	–	–	–	–	–	–	–	–	–	–	–	–	–
Thurston South division	15 584	7 825	63.5	55.4	9 836	8.6	8 712	91.6	13.9	.1	10 850	7 613	5 179	1 203	57.0	908
Bucoda town	362	190	59.9	52.6	217	11.5	183	91.8	23.0	–	238	156	99	36	63.9	23
Grand Mound CDP	1 104	547	66.1	56.1	715	14.1	619	93.9	20.2	–	826	646	367	103	67.0	80
Rainier town	679	360	62.2	48.9	420	6.4	381	92.1	16.8	–	472	311	223	73	38.4	41
Rochester CDP	898	409	65.7	60.4	590	6.8	527	96.0	13.7	–	671	421	249	81	61.7	61
Tenino town	957	504	54.6	43.5	523	11.5	457	91.9	18.6	–	602	396	290	92	42.4	52
Wahkiakum County	2 601	1 319	61.4	55.2	1 597	7.0	1 462	83.8	15.7	.2	1 711	1 125	672	180	74.4	151
Cathlamet-Elochoman division	940	488	55.1	47.7	518	6.9	468	90.2	15.8	.6	559	368	217	61	77.0	52
Cathlamet town	383	215	54.0	49.3	207	11.6	179	84.9	13.4	–	221	141	88	25	76.0	21
Grays River division	816	384	70.2	62.8	573	4.2	549	73.0	19.3	–	551	400	220	51	49.0	19
Puget Island division	533	276	61.5	57.2	328	13.1	285	92.3	15.4	–	386	210	153	55	89.1	61
Skamokawa division	312	171	57.1	56.1	178	4.5	160	86.9	3.8	–	215	147	82	13	100.0	19
Walla Walla County	37 628	18 603	60.5	54.3	22 726	7.3	20 728	82.5	12.7	1.2	26 228	17 352	11 324	2 949	59.4	2 249
Burbank division	2 203	1 133	65.7	54.5	1 447	4.4	1 322	91.3	15.1	.5	1 514	1 015	789	204	54.9	174
Burbank CDP	1 232	632	66.7	57.6	822	1.9	780	89.0	15.0	.9	865	585	433	108	52.8	91
Eureka Flat division	462	219	60.0	46.6	277	2.5	264	78.8	11.7	–	334	224	187	52	59.6	36
Prescott town	166	76	44.0	30.3	73	5.5	69	82.6	20.3	–	103	53	39	13	53.8	14
Touchet division	1 112	535	57.9	50.1	644	1.2	626	82.3	7.2	–	805	578	434	125	51.2	104
Waitsburg division	1 877	934	65.5	56.4	1 230	2.8	1 189	81.1	17.8	–	1 369	956	712	114	57.9	94
Waitsburg city	777	411	55.2	47.9	429	4.0	405	82.5	9.6	–	514	372	265	41	58.5	34

TIPSII [UPF] GPH5 CENSUS90 71583600 07/17/92 5:39 PM MACHINE: C DATA:CENSUS90S*PH5TIPSDA53. 07/14/92 08:40:46 TAPE: NONE FRAME: 12
TSF:CENSUS90*92. 07/14/92 08:41:56 UTF:CENSUS90*93. 07/14/92 08:41:56 META:CENSUS90S*PH5T7-853. 07/14/92 08:44:27

Table 5. Employment Status and Journey to Work Characteristics: 1990—Con.

[Data based on sample and subject to sampling variability, see text. For definitions of terms and meanings of symbols, see text]

State County County Subdivision Place	Persons 16 years and over															Own children under 6 years in families and subfamilies, all parents in household in labor force
			Labor force								Worked in 1989			Females with own children under 6 years		
			Percent in labor force		Civilian labor force		Workers					Worked 40 or more weeks in 1989				
								Means of transportation to work								
	Total	Female	Total	Female	Total	Percent unemployed	Total	Percent using car, truck, or van	Percent in carpools	Percent using public transportation	Total	Total	Usually worked 35 or more hours per week, 50 to 52 weeks	Total	Percent in labor force	
Walla Walla County—Con.																
Walla Walla-College Place division	31 974	15 782	59.9	54.4	19 128	8.0	17 327	82.0	12.4	1.4	22 206	14 579	9 202	2 454	60.2	1 841
College Place city	5 114	2 660	67.5	62.6	3 454	5.2	3 229	73.1	11.6	2.1	3 762	2 496	1 263	371	68.7	278
Garrett CDP	759	408	65.5	58.6	497	7.2	454	98.0	17.0	–	550	408	320	55	41.8	19
Walla Walla city	20 696	10 051	55.8	51.0	11 521	9.2	10 298	82.0	12.3	1.4	13 916	8 924	5 974	1 663	57.2	1 196
Walla Walla East CDP	2 317	1 193	65.7	57.8	1 522	7.7	1 387	91.7	6.2	.6	1 640	1 232	818	161	67.7	172
Whatcom County	99 170	50 785	65.4	56.7	64 773	4.8	60 439	86.3	11.2	1.5	73 040	50 270	32 108	7 437	56.5	5 516
Bellingham division	58 305	30 191	64.9	57.7	37 821	4.8	35 162	85.5	11.4	2.5	43 464	29 272	18 013	3 897	55.9	2 659
Bellingham city	43 268	22 747	64.1	57.8	27 728	4.7	25 731	83.7	11.1	3.1	32 427	21 187	12 466	2 710	57.7	1 806
Ferndale city (pt.)	68	25	79.4	76.0	54	–	54	59.3	35.2	–	54	47	47	18	66.7	21
Marietta-Alderwood CDP	2 060	1 018	67.7	58.6	1 395	4.3	1 311	91.2	11.1	.8	1 510	1 096	747	158	51.9	125
Sudden Valley CDP	2 004	997	69.4	61.8	1 380	6.3	1 281	88.3	9.6	2.3	1 514	1 114	793	139	47.5	82
Blaine division	7 599	3 792	64.0	55.0	4 857	7.1	4 434	88.3	8.8	.1	5 267	3 682	2 729	499	63.9	439
Birch Bay CDP (pt.)	2 010	973	60.3	52.0	1 213	12.2	1 047	89.0	8.8	–	1 228	807	570	107	58.9	109
Blaine city	1 919	1 033	60.2	50.1	1 152	4.0	1 082	83.3	9.0	.2	1 288	941	691	114	47.4	70
East Whatcom division	3 064	1 518	68.7	61.3	2 100	4.8	1 962	85.1	19.0	–	2 276	1 587	987	241	52.7	192
Ferndale division	15 145	7 662	68.5	58.0	10 351	3.6	9 857	91.4	11.3	.2	11 444	8 205	5 514	1 419	59.6	1 184
Birch Bay CDP (pt.)	201	90	67.7	45.6	136	11.8	120	100.0	14.2	–	124	74	50	–	–	–
Everson city (pt.)	384	184	74.0	64.1	284	7.0	257	97.7	29.2	–	323	222	155	66	62.1	61
Ferndale city (pt.)	3 824	2 047	65.8	56.7	2 515	3.1	2 397	94.8	11.1	.2	2 702	1 957	1 333	377	55.7	295
Lummi Island division	442	229	67.4	55.9	298	5.4	275	76.4	12.7	–	324	211	94	47	61.7	33
Lummi Reservation division	2 277	1 119	61.1	52.9	1 391	13.4	1 182	92.0	18.1	.8	1 567	890	555	232	52.2	180
Lynden division	7 240	3 757	62.7	48.7	4 541	3.1	4 342	83.7	8.8	.3	4 995	3 670	2 445	625	53.4	511
Lynden city	4 204	2 278	56.6	42.3	2 379	3.2	2 296	89.2	8.1	.5	2 643	1 986	1 297	334	50.6	229
Point Roberts division	855	419	59.5	44.2	509	4.3	462	89.2	11.3	3.9	572	436	251	30	20.0	6
Sumas division	4 243	2 098	68.6	57.2	2 905	3.9	2 763	79.7	6.9	–	3 131	2 317	1 520	447	53.9	312
Everson city (pt.)	666	358	63.7	52.5	422	7.3	388	86.9	10.6	–	454	352	205	53	39.6	37
Nooksack city	383	199	67.4	59.8	257	4.7	239	92.1	11.3	–	291	213	129	54	50.0	34
Sumas city	547	287	65.3	56.4	357	3.1	346	78.0	4.6	–	384	311	234	69	66.7	52
Whitman County	32 587	15 710	55.3	50.7	17 957	4.4	16 810	66.6	12.7	3.1	26 601	13 229	7 518	1 789	61.0	1 355
Colfax-Palouse division	3 887	2 020	59.8	50.5	2 320	4.0	2 166	83.3	15.0	.4	2 717	1 988	1 420	286	66.4	260
Colfax city	2 149	1 144	56.5	47.3	1 215	2.9	1 145	84.5	14.2	–	1 454	1 060	743	140	70.0	134
Palouse city	692	352	61.4	54.5	422	8.1	376	81.1	25.5	1.3	485	343	236	53	77.4	48
La Crosse division	773	400	55.8	36.0	431	.5	429	72.5	11.4	–	540	381	312	88	47.7	58
La Crosse town	243	129	55.1	45.0	134	1.5	132	73.5	6.8	–	158	111	95	17	58.8	14
Pullman division	22 715	10 663	53.7	52.0	12 147	4.7	11 316	60.6	13.0	4.5	19 641	8 339	3 946	1 021	60.0	737
Albion town	483	240	74.9	70.4	362	3.9	345	98.0	28.1	–	407	305	235	35	77.1	41
Pullman city	20 883	9 799	52.4	51.2	10 910	4.9	10 151	57.0	11.9	5.0	18 139	7 257	3 240	870	59.9	609
Rock Lake division	1 400	701	57.7	44.2	808	3.2	771	68.6	8.9	–	977	656	487	106	56.6	80
Endicott town	219	121	47.5	37.2	104	3.8	98	86.7	19.4	–	143	90	67	16	75.0	19
Lamont town	63	35	57.1	42.9	36	16.7	30	86.7	6.7	–	42	26	26	11	54.5	5
St. John town	402	212	50.5	47.2	203	5.4	192	70.3	7.8	–	251	156	113	19	68.4	17
Rosalia division	848	423	54.8	44.7	465	4.3	439	75.9	8.7	–	563	373	248	55	45.5	29
Malden town	139	60	39.6	31.7	55	12.7	48	93.8	27.1	–	68	39	30	12	25.0	2
Rosalia town	416	218	58.4	50.5	243	2.1	234	83.8	9.0	–	282	204	148	25	52.0	17
Steptoe division	1 442	737	60.1	48.3	864	3.8	820	79.5	11.0	–	1 077	733	526	127	70.1	102
Farmington town	105	56	40.0	35.7	42	9.5	33	90.9	12.1	–	56	36	24	6	66.7	8
Garfield town	417	218	55.9	45.4	231	4.8	218	83.9	14.2	–	291	200	152	46	71.7	37
Oakesdale town	242	134	59.1	51.5	143	2.8	137	80.3	8.0	–	185	100	67	22	81.8	17
Tekoa division	682	363	51.5	44.6	351	7.1	319	80.9	6.3	–	414	258	186	48	60.4	28
Tekoa city	561	306	47.4	43.1	266	8.6	236	80.1	7.6	–	311	191	133	39	64.1	24
Uniontown division	840	403	68.0	57.6	571	3.0	550	80.4	15.3	–	672	501	393	58	74.1	61
Colton town	239	128	58.6	45.3	140	2.1	135	85.2	17.0	–	170	133	107	18	38.9	8
Uniontown town	206	99	68.9	63.6	142	6.3	133	82.7	19.5	–	175	117	90	12	83.3	11
Yakima County	137 711	70 229	62.5	53.1	85 782	9.8	75 938	89.5	15.6	.8	95 121	61 052	40 286	12 469	59.7	10 940
Mabton division	1 572	755	61.8	49.4	972	18.3	770	92.1	27.9	.4	1 133	497	281	145	52.4	158
Grandview city (pt.)	–	–	–	–	–	–	–	–	–	–	–	–	–	–	–	–
Mabton town	912	451	59.4	51.7	542	20.7	423	94.1	29.6	.7	651	250	145	101	53.5	84
Northeast Yakima division	4 184	2 031	69.3	59.7	2 820	4.1	2 692	91.5	11.8	–	3 138	2 111	1 317	381	72.2	402
Moxee city	604	298	68.5	61.4	414	8.9	347	90.2	7.8	–	436	276	192	45	75.6	47
Union Gap city (pt.)	–	–	–	–	–	–	–	–	–	–	–	–	–	–	–	–
Yakima city (pt.)	–	–	–	–	–	–	–	–	–	–	–	–	–	–	–	–
Northwest Yakima division	4 781	2 378	65.4	55.6	3 126	5.5	2 906	87.2	14.3	.6	3 463	2 435	1 620	340	62.9	320
Naches town	426	218	60.6	54.1	258	3.1	246	82.9	13.4	.8	276	195	130	34	61.8	37
Southwest Yakima division	–	–	–	–	–	–	–	–	–	–	–	–	–	–	–	–

TIPSII [UPF] GPH5 CENSUS90 71583600 07/17/92 5:39 PM MACHINE: C DATA:CENSUS90S*PH5TIPSDA53. 07/14/92 08:40:46 TAPE: NONE FRAME: 13
TSF:CENSUS90*92. 07/14/92 08:41:56 UTF:CENSUS90*93. 07/14/92 08:41:56 META:CENSUS90S*PH5T7-853. 07/14/92 08:44:27

Table 5. **Employment Status and Journey to Work Characteristics: 1990**—Con.

[Data based on sample and subject to sampling variability, see text. For definitions of terms and meanings of symbols, see text]

State County County Subdivision Place	Persons 16 years and over															Own children under 6 years in families and subfamilies, all parents in household in labor force
			Labor force								Worked in 1989			Females with own children under 6 years		
			Percent in labor force		Civilian labor force		Workers					Worked 40 or more weeks in 1989				
								Means of transportation to work								
	Total	Female	Total	Female	Total	Percent unemployed	Total	Percent using car, truck, or van	Percent in carpools	Percent using public transportation	Total	Total	Usually worked 35 or more hours per week, 50 to 52 weeks	Total	Percent in labor force	
Yakima County—Con.																
South Yakima division	2 832	1 292	54.7	48.1	1 550	13.6	1 318	63.7	9.1	–	1 821	923	559	213	38.0	109
Satus CDP	818	345	60.3	55.7	493	18.9	393	43.8	13.0	–	585	170	120	33	42.4	11
Union Gap city (pt.)	95	50	44.2	30.0	42	–	42	100.0	38.1	–	42	42	26	–	–	–
White Swan CDP (pt.)	1 285	562	49.3	42.7	633	17.2	510	67.8	7.8	–	754	377	226	154	34.4	76
Sunnyside division	26 365	13 295	62.6	52.8	16 517	12.0	14 208	87.8	21.0	.2	18 599	10 846	6 641	2 670	62.2	2 790
Grandview city (pt.)	4 858	2 535	59.0	48.6	2 866	15.0	2 390	91.2	22.1	–	3 300	1 848	1 073	509	57.4	515
Granger town	1 293	663	55.8	46.9	722	20.2	567	95.1	38.4	–	876	408	232	170	61.8	165
Sunnyside city	7 567	3 862	60.7	51.6	4 596	14.9	3 813	91.7	25.5	.2	5 251	2 966	1 577	920	61.6	863
Zillah city	1 335	706	63.5	55.7	848	7.9	761	91.2	15.6	.3	931	584	390	141	68.8	134
Toppenish-Wapato division	15 599	7 708	60.6	51.2	9 450	15.2	7 882	88.1	25.0	.4	10 325	5 163	3 081	1 642	56.5	1 528
Harrah town	231	119	61.9	56.3	143	10.5	124	84.7	26.6	–	163	95	72	14	50.0	21
Toppenish city	4 935	2 458	65.8	56.5	3 248	14.4	2 737	92.8	35.5	.4	3 496	1 667	906	569	67.7	668
Wapato city	2 580	1 307	57.1	47.5	1 472	19.6	1 162	88.1	23.2	–	1 625	789	379	303	58.4	315
White Swan CDP (pt.)	553	260	53.5	37.7	296	8.8	260	75.4	20.0	–	371	200	157	70	44.3	30
Yakima division	82 378	42 770	62.6	53.3	51 347	8.4	46 162	91.1	12.6	1.1	56 642	39 077	26 787	7 078	59.5	5 633
Fairview-Sumach CDP	1 915	903	52.7	39.5	1 010	17.0	812	79.9	40.5	9.9	1 062	457	304	162	27.8	93
Fruitvale CDP	3 335	1 743	58.7	49.2	1 956	12.2	1 633	91.4	14.1	1.2	2 162	1 386	922	250	60.4	246
Selah city	3 783	2 001	66.0	58.9	2 483	6.0	2 281	93.4	11.9	–	2 734	2 061	1 427	323	68.1	278
South Broadway CDP	2 182	1 193	55.2	45.2	1 183	14.5	963	88.7	15.4	6.1	1 314	912	541	185	45.9	95
Terrace Heights CDP	3 260	1 682	71.2	62.4	2 321	7.0	2 116	94.4	10.1	–	2 471	1 855	1 330	268	75.4	258
Tieton town	497	245	64.2	53.9	319	7.8	294	90.5	31.0	–	368	210	124	41	70.7	47
Union Gap city (pt.)	2 224	1 098	57.1	48.5	1 271	7.2	1 149	89.1	18.5	–	1 459	948	755	170	60.0	158
West Valley CDP	4 832	2 459	73.3	66.3	3 533	3.5	3 352	96.0	9.9	.7	3 881	3 057	2 177	413	74.6	395
Yakima city (pt.)	41 564	22 058	59.3	50.2	24 563	10.0	21 777	90.0	13.1	1.5	27 347	18 402	12 287	3 634	56.1	2 827

TIPSII [UPF] GPH5 CENSUS90 71583600 07/17/92 5:39 PM MACHINE: C DATA:CENSUS90S*PH5TIPSDA53. 07/14/92 08:40:46 TAPE: NONE FRAME: 14
TSF:CENSUS90*92. 07/14/92 08:41:56 UTF:CENSUS90*93. 07/14/92 08:41:56 META:CENSUS90S*PH5T7-853. 07/14/92 08:44:27

Table 6. Employment Status and Journey to Work Characteristics: 1990

[Data based on sample and subject to sampling variability, see text. For definitions of terms and meanings of symbols, see text]

State County Place and [In Selected States] County Subdivision	Persons 16 years and over															Own children under 6 years in families and subfamilies, all parents in household in labor force
			Labor force								Worked in 1989			Females with own children under 6 years		
			Percent in labor force		Civilian labor force		Workers					Worked 40 or more weeks in 1989				
								Means of transportation to work								
	Total	Female	Total	Female	Total	Percent unemployed	Total	Percent using car, truck, or van	Percent in carpools	Percent using public transportation	Total	Total	Usually worked 35 or more hours per week, 50 to 52 weeks	Total	Percent in labor force	
The State	**3 730 985**	**1 900 954**	**66.7**	**57.9**	**2 433 177**	**5.7**	**2 302 666**	**86.1**	**12.3**	**4.5**	**2 716 843**	**1 990 502**	**1 406 727**	**302 837**	**57.0**	**230 702**
COUNTY																
Adams County	9 412	4 680	66.2	52.9	6 232	6.2	5 772	85.7	15.0	.1	7 035	4 378	2 948	868	60.4	925
Asotin County	13 255	7 082	58.6	49.0	7 761	8.4	7 016	90.5	9.5	–	8 565	5 950	4 151	1 058	52.6	789
Benton County	82 333	42 195	67.9	56.5	55 842	6.1	51 841	89.5	14.3	3.7	60 388	43 458	32 168	7 728	51.3	5 565
Chelan County	39 497	20 289	63.3	54.8	24 973	7.9	22 400	84.9	11.9	.1	28 029	18 646	12 915	3 308	59.8	2 710
Clallam County	44 164	22 432	51.9	44.9	22 691	8.0	20 654	85.2	12.7	1.7	26 423	17 319	10 969	2 815	52.9	2 117
Clark County	177 564	91 362	66.6	56.7	117 865	5.9	108 945	91.6	11.0	2.1	128 660	95 594	68 664	14 933	54.6	10 923
Columbia County	3 169	1 621	57.8	45.2	1 829	14.2	1 540	82.9	14.2	–	2 129	1 189	827	171	54.4	124
Cowlitz County	62 042	31 809	59.7	48.0	36 987	7.2	33 484	93.0	11.0	.2	40 450	28 314	19 444	5 090	47.6	3 097
Douglas County	19 467	9 675	65.4	54.6	12 714	8.3	11 450	89.2	13.8	.4	14 357	9 612	6 739	1 655	61.6	1 355
Ferry County	4 579	2 173	60.3	48.3	2 760	16.8	2 263	81.3	12.8	.1	3 108	1 931	1 419	309	44.0	245
Franklin County	25 831	12 590	66.2	54.8	17 090	8.2	15 438	88.3	20.4	1.3	18 345	11 802	7 943	2 937	53.0	1 979
Garfield County	1 727	886	57.6	48.1	994	2.5	956	85.0	11.7	–	1 191	836	588	116	69.0	85
Grant County	39 288	19 566	61.6	50.9	24 175	7.8	21 909	87.2	14.5	.2	26 568	17 728	11 965	3 724	56.4	3 024
Grays Harbor County	48 631	24 783	55.5	45.1	26 903	9.3	23 915	87.6	12.6	2.0	29 939	20 096	13 413	3 707	43.4	2 233
Island County	46 089	21 968	64.5	51.9	22 572	5.9	27 888	84.5	13.9	1.5	32 347	24 138	17 085	4 027	55.0	2 943
Jefferson County	16 077	8 203	51.6	45.3	8 259	7.2	7 532	84.5	12.5	1.9	9 445	6 368	4 159	895	53.7	707
King County	1 199 620	614 530	71.4	63.5	853 717	4.1	805 782	82.7	11.3	8.7	921 957	711 664	510 438	88 098	60.1	69 967
Kitsap County	141 765	69 585	66.9	55.1	84 369	6.4	88 144	78.1	14.9	8.2	101 552	75 975	56 244	13 307	53.0	9 449
Kittitas County	21 695	10 962	59.2	55.4	12 788	7.1	11 641	75.1	9.6	.2	16 315	9 533	5 255	1 288	60.8	987
Klickitat County	12 244	6 031	59.1	47.4	7 229	11.0	6 285	81.9	13.7	.7	8 108	5 050	3 283	1 034	48.7	621
Lewis County	44 393	22 885	57.5	48.2	25 477	8.0	23 171	89.0	13.1	.7	28 457	19 308	12 717	3 414	48.5	2 336
Lincoln County	6 775	3 469	55.7	44.9	3 772	4.2	3 576	78.7	9.5	.1	4 673	3 067	2 108	463	54.4	333
Mason County	29 715	14 312	51.8	46.0	15 291	7.0	14 137	90.6	15.2	1.5	17 879	12 228	8 658	2 233	49.3	1 387
Okanogan County	24 751	12 332	61.4	51.9	15 181	10.2	13 343	84.1	16.2	.1	16 972	10 887	7 490	1 915	57.0	1 655
Pacific County	14 858	7 634	50.1	42.0	7 371	6.8	6 754	85.3	13.9	1.0	8 507	5 491	3 648	1 109	55.7	763
Pend Oreille County	6 576	3 302	50.9	39.4	3 342	15.0	2 773	86.3	14.0	–	3 771	2 408	1 649	498	36.1	230
Pierce County	441 387	223 169	66.4	56.9	269 156	6.4	270 589	89.1	13.2	2.0	317 178	235 310	169 526	38 924	54.5	28 355
San Juan County	8 213	4 201	56.1	49.0	4 598	3.9	4 365	73.8	11.4	.8	5 396	3 681	2 317	435	57.7	398
Skagit County	60 848	31 220	59.9	51.4	36 220	5.8	33 652	90.4	11.6	.4	40 983	28 029	18 409	4 682	59.5	3 809
Skamania County	6 070	2 963	61.4	51.9	3 725	10.7	3 262	91.4	10.1	.3	4 187	2 610	2 037	494	51.2	344
Snohomish County	348 286	176 968	70.8	61.8	245 955	4.1	231 967	90.3	12.4	3.2	266 268	203 581	148 011	32 668	57.7	24 834
Spokane County	276 186	144 339	62.9	54.7	169 470	7.3	158 203	88.8	11.0	2.8	191 352	136 612	94 647	22 205	57.9	16 961
Stevens County	22 217	11 179	58.6	48.3	12 971	10.7	11 278	84.9	11.7	.1	14 404	9 521	6 719	1 947	53.0	1 382
Thurston County	122 564	63 913	67.1	60.0	80 063	6.9	75 364	90.8	12.1	1.4	89 204	65 160	46 266	9 958	62.0	7 859
Wahkiakum County	2 601	1 319	61.4	55.2	1 597	7.0	1 462	83.8	15.7	.2	1 711	1 125	672	180	74.4	151
Walla Walla County	37 628	18 603	60.5	54.3	22 726	7.3	20 728	82.5	12.7	1.2	26 228	17 352	11 324	2 949	59.4	2 249
Whatcom County	99 170	50 785	65.4	56.7	64 773	4.8	60 439	86.3	11.2	1.5	73 040	50 270	32 108	7 437	56.5	5 516
Whitman County	32 587	15 710	55.3	50.7	17 957	4.4	16 810	66.6	12.7	3.1	26 601	13 229	7 518	1 789	61.0	1 355
Yakima County	137 711	70 229	62.5	53.1	85 782	9.8	75 938	89.5	15.6	.8	95 121	61 052	40 286	12 469	59.7	10 940
PLACE AND COUNTY SUBDIVISION																
Aberdeen city, Grays Harbor County	12 707	6 558	56.0	44.8	7 095	11.0	6 245	88.6	14.1	3.0	7 743	5 171	3 383	1 015	39.7	561
Airway Heights city, Spokane County	1 433	716	67.4	56.3	794	12.1	844	93.4	17.8	1.7	1 026	746	560	177	45.8	88
Albion town, Whitman County	483	240	74.9	70.4	362	3.9	345	98.0	28.1	–	407	305	235	35	77.1	41
Alderwood Manor-Bothell North CDP, Snohomish County	16 733	8 469	73.6	64.2	12 274	3.2	11 744	90.7	12.2	3.4	13 222	10 449	8 072	2 044	64.2	1 558
Algona city, King County	1 219	586	72.3	62.5	881	4.7	824	93.4	14.8	1.5	924	731	545	138	63.0	111
Allyn-Grapeview CDP, Mason County	1 250	674	49.5	43.8	619	4.2	585	94.4	11.5	–	712	508	367	79	53.2	31
Almira town, Lincoln County	226	106	51.8	45.3	117	9.4	101	73.3	4.0	–	154	95	66	24	66.7	17
Anacortes city, Skagit County	9 015	4 740	51.9	43.0	4 618	8.1	4 137	86.8	8.7	.7	5 379	3 571	2 197	521	59.7	533
Arlington city, Snohomish County	3 089	1 664	64.3	56.3	1 985	5.2	1 858	90.9	8.2	1.5	2 073	1 492	1 102	260	59.2	174
Artondale CDP, Pierce County	5 070	2 675	74.0	65.8	3 709	3.7	3 555	93.1	13.0	.7	3 970	3 044	2 303	531	64.2	385
Asotin city, Asotin County	713	383	64.9	56.7	463	6.7	432	93.3	13.2	–	502	341	227	53	60.4	39
Auburn city, King County	25 409	13 073	69.6	59.4	17 625	4.9	16 434	89.5	11.3	3.2	18 918	14 462	10 386	2 250	58.2	1 839
Ault Field CDP, Island County	3 482	434	95.9	67.3	266	4.9	3 239	62.2	13.8	–	3 327	2 853	2 235	215	50.2	110
Bangor Trident Base CDP, Kitsap County	2 320	876	77.3	43.0	621	7.2	1 711	61.1	15.4	3.8	1 928	1 570	1 248	584	29.8	255
Battle Ground city, Clark County	2 631	1 484	59.4	48.2	1 563	9.0	1 415	92.2	10.8	1.1	1 727	1 200	829	261	42.5	182
Beaux Arts Village town, King County	244	123	73.0	64.2	178	–	178	88.2	4.5	2.8	194	147	112	18	27.8	8
Bellevue city, King County	70 757	36 579	72.8	64.1	51 442	3.0	49 036	86.4	9.2	6.6	55 662	43 325	32 011	4 077	53.6	2 986
Bellingham city, Whatcom County	43 268	22 747	64.1	57.8	27 728	4.7	25 731	83.7	11.1	3.1	32 427	21 187	12 466	2 710	57.7	1 806
Benton City city, Benton County	1 248	631	62.7	49.0	781	7.7	703	89.5	28.0	.6	836	493	343	127	44.1	81
Bingen city, Klickitat County	524	253	49.6	38.3	260	13.1	222	78.8	16.2	–	291	172	117	27	18.5	17
Birch Bay CDP, Whatcom County	2 211	1 063	61.0	51.5	1 349	12.2	1 167	90.1	9.3	–	1 352	881	620	107	58.9	109
Black Diamond city, King County	1 048	522	65.1	57.1	682	9.2	606	93.9	15.2	1.2	732	498	332	98	63.3	95
Blaine city, Whatcom County	1 919	1 033	60.2	50.1	1 152	4.0	1 082	83.3	9.0	.2	1 288	941	691	114	47.4	70
Bonney Lake city, Pierce County	5 175	2 525	74.9	64.8	3 863	5.0	3 617	93.1	18.6	.7	4 061	3 108	2 410	547	56.9	460

TIPSII [UPF] GPH5 CENSUS90 71583600 07/17/92 5:39 PM MACHINE: C DATA:CENSUS90S*PH5TIPSDA53. 07/14/92 08:40:46 TAPE: NONE FRAME: 15
TSF:CENSUS90*92. 07/14/92 08:41:56 UTF:CENSUS90*93. 07/14/92 08:41:56 META:CENSUS90S*PH5T7-853. 07/14/92 08:44:27

Table 6. Employment Status and Journey to Work Characteristics: 1990—Con.

[Data based on sample and subject to sampling variability, see text. For definitions of terms and meanings of symbols, see text]

State County Place and [In Selected States] County Subdivision	Persons 16 years and over															Own children under 6 years in families and subfamilies, all parents in household in labor force
			Labor force								Worked in 1989			Females with own children under 6 years		
			Percent in labor force		Civilian labor force		Workers					Worked 40 or more weeks in 1989				
								Means of transportation to work								
	Total	Female	Total	Female	Total	Percent unemployed	Total	Percent using car, truck, or van	Percent in carpools	Percent using public transportation	Total	Total	Usually worked 35 or more hours per week, 50 to 52 weeks	Total	Percent in labor force	
PLACE AND COUNTY SUBDIVISION—Con.																
Bothell city	9 630	5 096	71.7	63.7	6 889	3.3	6 594	87.6	7.7	6.9	7 335	5 646	4 014	684	50.0	545
King County	9 340	4 950	71.4	63.4	6 652	3.4	6 357	87.3	7.7	7.1	7 091	5 429	3 859	661	50.5	540
Snohomish County	290	146	81.7	74.0	237	–	237	95.8	6.8	–	244	217	155	23	34.8	5
Bremerton city, Kitsap County	29 798	13 928	65.3	48.6	14 326	10.0	17 770	62.1	13.8	6.5	20 559	14 971	10 993	2 849	46.1	1 817
Brewster city, Okanogan County	1 191	628	58.4	51.8	696	12.4	601	83.9	25.1	–	786	533	372	107	57.9	113
Bridgeport town, Douglas County	1 082	511	60.9	46.8	659	12.9	567	82.0	20.8	6.7	730	389	280	100	58.0	83
Brier city, Snohomish County	3 916	1 970	79.0	73.3	3 083	2.9	2 895	89.5	10.4	4.5	3 334	2 720	1 950	430	58.6	375
Brush Prairie CDP, Clark County	1 891	966	62.3	51.1	1 179	4.9	1 106	91.4	7.3	1.1	1 283	954	662	140	37.9	122
Bryn Mawr-Skyway CDP, King County	9 920	5 072	67.4	59.4	6 683	5.7	6 200	89.0	12.5	6.9	7 221	5 421	3 951	713	61.6	589
Buckley city, Pierce County	2 697	1 305	54.7	51.5	1 476	5.5	1 371	91.2	17.9	2.8	1 584	1 196	908	198	56.1	154
Bucoda town, Thurston County	362	190	59.9	52.6	217	11.5	183	91.8	23.0	–	238	156	99	36	63.9	23
Burbank CDP, Walla Walla County	1 232	632	66.7	57.6	822	1.9	780	89.0	15.0	.9	865	585	433	108	52.8	91
Burien CDP, King County	20 474	10 794	67.1	59.3	13 726	4.5	12 874	87.6	10.2	6.6	14 845	11 538	8 702	1 210	61.7	955
Burlington city, Skagit County	3 309	1 794	62.6	53.6	2 059	5.2	1 937	94.8	15.8	–	2 272	1 527	1 031	311	54.3	237
Camas city, Clark County	4 862	2 531	60.8	51.2	2 950	7.9	2 653	90.1	12.4	1.1	3 262	2 330	1 676	440	60.2	304
Carbonado town, Pierce County	335	167	60.3	50.3	202	5.0	176	92.0	15.9	–	231	149	82	42	57.1	33
Carnation city, King County	830	433	73.4	62.1	609	6.4	559	88.2	13.1	1.3	653	492	352	115	53.9	71
Carson River Valley CDP, Skamania County	1 316	672	62.1	52.4	817	8.2	726	89.9	10.9	1.0	890	547	418	104	49.0	81
Cascade-Fairwood CDP, King County	22 383	11 380	76.0	66.8	16 921	3.2	16 256	92.8	12.1	2.6	18 008	14 582	11 073	1 951	61.3	1 661
Cascade Park East CDP, Clark County	5 391	2 789	68.6	60.1	3 685	3.4	3 515	91.7	8.0	2.8	4 070	3 053	2 357	454	57.5	334
Cascade Park West CDP, Clark County	4 963	2 564	72.7	60.8	3 600	4.1	3 372	92.1	11.8	2.1	3 867	3 010	2 242	354	53.1	240
Cascade Valley CDP, Grant County	1 012	509	61.6	51.9	623	9.6	509	95.9	11.6	–	735	435	280	116	72.4	108
Cashmere city, Chelan County	1 934	1 085	57.3	48.7	1 108	8.6	982	82.7	10.5	.4	1 243	773	538	167	63.5	136
Castle Rock city, Cowlitz County	1 499	814	54.4	41.5	813	10.2	704	89.3	14.1	–	901	595	372	138	37.0	93
Cathan CDP, Snohomish County	388	203	86.9	82.3	337	1.8	314	97.5	28.7	1.6	348	281	193	32	78.1	22
Cathlamet town, Wahkiakum County	383	215	54.0	49.3	207	11.6	179	84.9	13.4	–	221	141	88	25	76.0	21
Centralia city, Lewis County	9 290	5 016	57.9	48.6	5 356	7.0	4 957	91.1	14.0	.8	5 824	3 953	2 645	740	52.4	516
Central Park CDP, Grays Harbor County	2 028	1 011	57.8	44.9	1 173	5.5	1 077	94.5	14.2	.6	1 311	894	605	115	63.5	117
Chehalis city, Lewis County	5 011	2 685	57.6	48.6	2 852	5.7	2 681	87.7	13.5	2.3	3 306	2 300	1 535	403	59.3	289
Chehalis Village CDP, Grays Harbor County	140	79	47.9	41.8	67	28.4	48	91.7	16.7	–	73	27	15	27	59.3	28
Chelan city, Chelan County	2 290	1 194	58.9	52.0	1 345	2.0	1 294	80.8	11.2	–	1 477	950	683	147	60.5	119
Cheney city, Spokane County	6 352	3 286	59.9	58.4	3 743	8.5	3 282	69.6	12.8	1.4	5 069	2 509	1 214	320	44.7	193
Chewelah city, Stevens County	1 459	807	49.1	38.5	714	13.9	600	83.5	17.8	–	785	512	337	119	52.9	81
Clarkston city, Asotin County	5 119	2 889	51.7	43.6	2 645	11.3	2 311	87.8	9.6	–	2 952	2 025	1 303	416	44.7	262
Clarkston Heights-Vineland CDP, Asotin County	2 151	1 077	65.4	53.5	1 407	5.7	1 309	95.2	6.9	–	1 520	1 110	842	160	61.3	149
Cle Elum city, Kittitas County	1 402	729	52.1	42.5	727	9.4	652	79.3	9.0	.2	828	613	359	89	42.7	57
Clinton CDP, Island County	1 241	648	56.1	47.4	696	4.9	627	89.3	23.3	8.3	762	490	299	66	53.0	69
Clyde Hill town, King County	2 401	1 252	57.3	39.0	1 365	2.0	1 329	89.1	9.9	2.6	1 597	1 140	807	99	27.3	49
Colfax city, Whitman County	2 149	1 144	56.5	47.3	1 215	2.9	1 145	84.5	14.2	–	1 454	1 060	743	140	70.0	134
College Place city, Walla Walla County	5 114	2 660	67.5	62.6	3 454	5.2	3 229	73.1	11.6	2.1	3 762	2 496	1 263	371	68.7	278
Colton town, Whitman County	239	128	58.6	45.3	140	2.1	135	85.2	17.0	–	170	133	107	18	38.9	8
Colville city, Stevens County	3 257	1 755	59.8	52.4	1 949	11.2	1 661	85.4	5.5	–	2 025	1 355	921	281	69.4	270
Conconully town, Okanogan County	132	74	50.8	51.4	67	10.4	56	53.6	32.1	–	76	55	42	–	–	–
Concrete town, Skagit County	535	273	58.9	52.4	313	8.9	287	80.8	16.4	2.8	354	235	143	42	71.4	44
Connell city, Franklin County	1 320	659	69.9	62.1	923	6.3	858	85.8	16.8	.2	1 036	642	368	147	59.9	125
Cosmopolis city, Grays Harbor County	1 071	558	58.6	49.8	628	4.3	587	91.0	7.8	1.4	702	495	334	76	43.4	47
Coulee City town, Grant County	417	216	45.6	32.9	190	7.4	170	79.4	8.2	–	226	127	105	28	57.1	27
Coulee Dam town	803	429	58.7	52.7	469	6.4	427	85.5	12.2	.9	513	358	263	48	85.4	48
Douglas County	165	90	52.7	47.8	87	6.9	79	77.2	19.0	5.1	101	71	46	7	85.7	9
Grant County	–	–	–	–	–	–	–	–	–	–	–	–	–	–	–	–
Okanogan County	638	339	60.2	54.0	382	6.3	348	87.4	10.6	–	412	287	217	41	85.4	39
Country Homes CDP, Spokane County	4 160	2 307	62.7	54.7	2 595	5.4	2 356	82.6	4.8	2.2	3 102	1 885	1 131	230	53.9	190
Coupeville town, Island County	1 120	625	49.6	41.8	491	5.1	530	83.2	9.6	2.5	635	438	278	67	73.1	55
Covington-Sawyer-Wilderness CDP, King County	16 875	8 290	76.8	66.4	12 927	4.0	12 340	92.9	11.8	1.7	13 701	10 830	8 012	1 906	59.0	1 566
Creston town, Lincoln County	178	94	58.4	58.5	104	5.8	95	84.2	16.8	–	110	70	51	12	50.0	7
Cusick town, Pend Oreille County	155	74	55.5	41.9	86	43.0	41	70.7	–	–	91	48	35	20	35.0	8
Darrington town, Snohomish County	810	376	52.2	42.6	423	5.4	397	82.1	16.1	.3	486	318	179	46	41.3	31
Davenport city, Lincoln County	1 145	632	56.1	50.5	639	6.7	589	76.1	6.1	–	742	521	365	85	68.2	72
Dayton city, Columbia County	1 977	1 069	56.1	42.8	1 110	13.2	948	80.7	13.4	–	1 279	714	487	126	54.8	88
Deer Park city, Spokane County	1 613	872	54.4	44.0	875	6.4	805	91.6	12.4	.4	964	651	426	135	45.9	119
Des Moines city, King County	14 088	7 616	66.6	57.7	9 347	4.2	8 841	89.9	10.4	4.7	10 158	7 917	6 097	911	56.5	678

TIPSII [UPF] GPH5 CENSUS90 71583600 07/17/92 5:39 PM MACHINE: C DATA:CENSUS90S*PH5TIPSDA53. 07/14/92 08:40:46 TAPE: NONE FRAME: 16
TSF:CENSUS90*92. 07/14/92 08:41:56 UTF:CENSUS90*93. 07/14/92 08:41:56 META:CENSUS90S*PH5T7-853. 07/14/92 08:44:27

Table 6. Employment Status and Journey to Work Characteristics: 1990—Con.

[Data based on sample and subject to sampling variability, see text. For definitions of terms and meanings of symbols, see text]

State County Place and [In Selected States] County Subdivision	Persons 16 years and over															Own children under 6 years in families and subfamilies, all parents in household in labor force
			Labor force								Worked in 1989			Females with own children under 6 years		
			Percent in labor force		Civilian labor force		Workers					Worked 40 or more weeks in 1989				
								Means of transportation to work								
	Total	Female	Total	Female	Total	Percent unemployed	Total	Percent using car, truck, or van	Percent in carpools	Percent using public transportation	Total	Total	Usually worked 35 or more hours per week, 50 to 52 weeks	Total	Percent in labor force	
PLACE AND COUNTY SUBDIVISION—Con.																
Dishman CDP, Spokane County	7 617	4 010	64.7	57.4	4 906	8.5	4 445	90.9	11.0	2.2	5 212	3 737	2 640	618	65.5	529
DuPont city, Pierce County	417	227	63.5	56.4	207	10.6	237	92.8	15.6	.4	278	198	149	49	63.3	50
Duvall city, King County	1 907	961	80.2	70.3	1 529	2.9	1 443	92.9	17.3	2.1	1 605	1 320	1 037	309	59.2	247
Eastgate CDP, King County	3 460	1 747	75.3	67.0	2 599	3.1	2 479	91.3	11.9	4.5	2 784	2 190	1 701	318	64.8	254
East Hill-Meridian CDP, King County	30 229	15 398	75.5	65.3	22 774	3.4	21 670	94.0	11.8	2.3	24 117	18 918	14 256	3 546	55.2	2 584
East Port Orchard CDP, Kitsap County	3 911	1 876	63.3	57.2	2 391	8.7	2 207	81.5	20.9	10.4	2 662	1 882	1 366	355	47.0	220
East Renton Highlands CDP, King County	10 054	4 974	75.2	66.0	7 551	3.3	7 202	93.3	10.1	2.0	8 200	6 586	4 927	792	57.1	565
East Wenatchee city, Douglas County	2 040	1 113	67.0	60.2	1 363	7.6	1 243	90.7	14.6	.2	1 491	1 089	729	179	68.2	170
East Wenatchee Bench CDP, Douglas County	9 367	4 795	67.6	57.9	6 323	7.4	5 763	93.8	11.8	.1	6 976	4 948	3 549	784	56.6	584
Eatonville town, Pierce County	993	527	58.5	49.3	577	7.8	529	81.5	12.7	.6	598	423	284	96	56.3	75
Edgewood-North Hill CDP, Pierce County	6 985	3 424	70.3	60.3	4 901	4.5	4 660	93.4	9.6	1.7	5 287	3 950	2 738	462	63.4	365
Edmonds city, Snohomish County	25 047	13 432	69.3	62.2	17 330	3.3	16 525	88.0	10.7	5.7	18 740	14 145	10 106	1 457	68.6	1 287
Electric City town, Grant County	701	359	59.3	51.5	416	6.0	380	86.3	6.3	1.1	474	347	268	40	27.5	15
Elk Plain CDP, Pierce County	8 673	4 280	70.3	61.4	5 717	6.8	5 583	94.6	16.4	.3	6 514	4 771	3 431	880	57.4	670
Ellensburg city, Kittitas County	10 645	5 485	56.6	56.4	5 974	8.1	5 337	65.3	8.3	.2	8 619	4 153	1 755	538	58.9	365
Ellsworth North CDP, Clark County	4 219	2 210	68.5	60.0	2 891	5.5	2 673	90.8	13.7	3.7	3 131	2 389	1 961	419	59.4	293
Ellsworth South CDP, Clark County	3 507	1 761	67.0	55.8	2 349	6.1	2 119	93.9	7.4	1.6	2 539	1 923	1 343	268	62.7	208
Elma city, Grays Harbor County	2 203	1 199	47.5	37.3	1 043	11.4	869	86.1	12.0	2.2	1 155	745	519	204	45.1	142
Elmer City town, Okanogan County	219	112	62.6	59.8	137	10.2	120	93.3	15.0	–	157	96	84	19	63.2	10
Endicott town, Whitman County	219	121	47.5	37.2	104	3.8	98	86.7	19.4	–	143	90	67	16	75.0	19
Entiat city, Chelan County	354	189	60.2	50.8	213	15.0	178	87.1	18.5	–	258	154	94	30	40.0	30
Enumclaw city, King County	5 533	3 043	61.1	52.8	3 354	3.7	3 217	92.4	14.0	1.5	3 678	2 723	1 909	421	60.6	336
Ephrata city, Grant County	3 920	2 083	61.2	54.2	2 399	8.1	2 165	88.5	17.3	.3	2 604	1 839	1 191	319	64.3	338
Erlands Point-Kitsap Lake CDP, Kitsap County	2 201	1 113	58.3	45.6	1 214	7.6	1 183	90.9	15.2	4.8	1 403	1 082	767	172	50.6	150
Esperance CDP, Snohomish County	8 965	4 736	74.3	66.8	6 621	2.6	6 395	85.2	13.0	6.7	7 146	5 583	4 024	550	62.7	584
Everett city, Snohomish County	53 959	27 762	64.8	54.8	34 862	6.4	32 113	89.0	12.2	3.6	38 303	28 242	20 153	4 945	49.5	3 169
Evergreen CDP, Clark County	7 864	4 012	74.3	64.4	5 814	4.5	5 421	95.4	10.9	1.7	6 265	4 862	3 644	767	55.8	648
Everson city, Whatcom County	1 050	542	67.4	56.5	706	7.2	645	91.2	18.0	–	777	574	360	119	52.1	98
Fairchild AFB CDP, Spokane County	3 246	1 280	83.0	60.8	750	8.5	2 588	84.3	13.1	1.0	2 792	2 325	1 815	597	45.2	382
Fairfield town, Spokane County	335	182	59.1	46.7	198	3.0	191	78.5	11.5	–	225	166	108	28	75.0	27
Fairview-Sumach CDP, Yakima County	1 915	903	52.7	39.5	1 010	17.0	812	79.9	40.5	9.9	1 062	457	304	162	27.8	93
Fairwood CDP, Spokane County	4 215	2 209	67.8	59.1	2 818	2.6	2 767	95.1	13.0	2.1	3 146	2 424	1 668	338	67.8	236
Fall City CDP, King County	1 221	620	71.0	64.2	867	1.6	801	94.5	14.0	2.5	983	773	571	121	63.6	102
Farmington town, Whitman County	105	56	40.0	35.7	42	9.5	33	90.9	12.1	–	56	36	24	6	66.7	8
Federal Way CDP, King County	50 938	25 942	77.3	68.1	39 108	3.9	37 085	89.8	12.3	5.4	41 418	33 104	24 421	4 955	64.0	4 107
Felida CDP, Clark County	2 235	1 131	75.2	64.1	1 680	4.2	1 554	95.5	10.7	.4	1 811	1 350	986	164	49.4	116
Ferndale city, Whatcom County	3 892	2 072	66.0	56.9	2 569	3.0	2 451	94.0	11.7	.2	2 756	2 004	1 380	395	56.2	316
Fife city, Pierce County	3 132	1 493	76.6	70.6	2 350	7.4	2 169	88.0	12.7	2.3	2 467	1 883	1 372	251	60.2	185
Finley CDP, Benton County	3 572	1 735	66.3	56.4	2 367	5.9	2 191	90.9	15.2	1.4	2 604	1 737	1 324	311	59.8	282
Fircrest town, Pierce County	4 294	2 266	66.2	58.2	2 843	3.8	2 655	91.8	8.2	1.5	3 079	2 485	1 600	250	64.4	187
Five Corners CDP, Clark County	4 748	2 429	73.2	62.0	3 464	4.9	3 241	93.2	10.1	1.3	3 804	2 794	2 051	396	48.2	301
Fords Prairie CDP, Lewis County	1 820	956	58.8	53.1	1 066	8.3	971	87.6	14.0	–	1 215	855	570	98	70.4	99
Forks city, Clallam County	2 105	867	58.4	57.9	1 225	4.8	1 148	80.8	16.3	2.2	1 494	943	551	123	43.9	99
Fort Lewis CDP, Pierce County	16 250	4 636	88.0	64.8	2 500	12.5	13 716	55.8	16.8	.9	14 546	11 720	9 363	1 911	48.5	1 313
Fox Island CDP, Pierce County	1 540	731	68.3	63.7	1 047	2.9	1 001	93.7	15.8	1.3	1 150	788	534	92	59.8	79
Frederickson CDP, Pierce County	2 593	1 262	61.6	52.9	1 531	6.3	1 445	95.0	15.2	–	1 738	1 264	975	217	59.9	154
Freeland CDP, Island County	985	562	47.4	37.2	467	7.9	418	78.2	7.7	4.5	544	416	241	30	–	–
Friday Harbor town, San Juan County	1 239	656	62.1	54.9	765	2.5	745	71.0	9.0	1.1	856	634	412	65	63.1	63
Fruitvale CDP, Yakima County	3 335	1 743	58.7	49.2	1 956	12.2	1 633	91.4	14.1	1.2	2 162	1 386	922	250	60.4	246
Garfield town, Whitman County	417	218	55.9	45.4	231	4.8	218	83.9	14.2	–	291	200	152	46	71.7	37
Garrett CDP, Walla Walla County	759	408	65.5	58.6	497	7.2	454	98.0	17.0	–	550	408	320	55	41.8	19
George town, Grant County	217	103	54.4	34.0	118	8.5	108	80.6	14.8	–	122	97	88	18	50.0	7
Gig Harbor city, Pierce County	2 625	1 426	59.2	51.3	1 544	4.3	1 437	91.2	9.6	.6	1 813	1 246	799	167	61.7	113
Gold Bar town, Snohomish County	787	396	57.4	46.2	449	8.5	405	97.0	29.6	–	529	385	252	89	43.8	54
Goldendale city, Klickitat County	2 499	1 340	54.4	44.6	1 360	14.8	1 124	80.8	13.8	–	1 517	913	625	192	53.1	139
Grand Coulee city, Grant County	774	426	51.2	39.2	396	10.1	348	88.8	9.8	–	380	270	199	52	34.6	26
Grand Mound CDP, Thurston County	1 104	547	66.1	56.1	715	14.1	619	93.9	20.2	–	826	646	367	103	67.0	80
Grandview city, Yakima County	4 858	2 535	59.0	48.6	2 866	15.0	2 390	91.2	22.1	–	3 300	1 848	1 073	509	57.4	515
Granger town, Yakima County	1 293	663	55.8	46.9	722	20.2	567	95.1	38.4	–	876	408	232	170	61.8	165
Granite Falls town, Snohomish County	786	416	66.7	60.8	524	8.8	469	89.6	12.4	.4	570	369	262	63	76.2	74

TIPSII [UPF] GPH5 CENSUS90 71583600 07/17/92 5:39 PM MACHINE: C DATA:CENSUS90S*PH5TIPSDA53. 07/14/92 08:40:46 TAPE: NONE FRAME: 17
TSF:CENSUS90*92. 07/14/92 08:41:56 UTF:CENSUS90*93. 07/14/92 08:41:56 META:CENSUS90S*PH5T7-853. 07/14/92 08:44:27

Table 6. Employment Status and Journey to Work Characteristics: 1990—Con.

[Data based on sample and subject to sampling variability, see text. For definitions of terms and meanings of symbols, see text]

State County Place and [In Selected States] County Subdivision	Persons 16 years and over															Own children under 6 years in families and subfamilies, all parents in household in labor force
			Labor force								Worked in 1989			Females with own children under 6 years		
			Percent in labor force		Civilian labor force		Workers					Worked 40 or more weeks in 1989				
								Means of transportation to work								
	Total	Female	Total	Female	Total	Percent unemployed	Total	Percent using car, truck, or van	Percent in carpools	Percent using public transportation	Total	Total	Usually worked 35 or more hours per week, 50 to 52 weeks	Total	Percent in labor force	
PLACE AND COUNTY SUBDIVISION—Con.																
Green Acres CDP, Spokane County	3 332	1 729	63.1	55.0	2 096	8.9	1 885	91.9	9.8	2.0	2 238	1 668	1 252	318	55.7	235
Hadlock-Irondale CDP, Jefferson County	2 086	1 066	56.8	48.1	1 181	7.0	1 067	84.3	16.7	3.5	1 303	797	535	131	47.3	87
Hamilton town, Skagit County	151	71	53.6	43.7	81	18.5	59	89.8	23.7	–	81	55	37	22	45.5	18
Harbour Pointe CDP, Snohomish County	6 528	3 258	76.6	65.0	4 978	2.6	4 818	91.7	8.5	3.5	5 496	4 518	3 388	741	55.3	476
Harrah town, Yakima County	231	119	61.9	56.3	143	10.5	124	84.7	26.6	–	163	95	72	14	50.0	21
Harrington city, Lincoln County	345	174	53.3	40.2	184	7.6	170	82.4	5.9	–	234	163	96	27	63.0	24
Hartline town, Grant County	147	70	63.3	62.9	93	6.5	87	81.6	3.4	–	103	61	34	8	62.5	7
Hatton town, Adams County	47	24	57.4	50.0	27	7.4	23	91.3	4.3	–	35	16	12	5	60.0	5
Hazel Dell North CDP, Clark County	5 198	2 733	68.9	62.0	3 570	7.3	3 232	91.1	9.8	3.4	3 835	2 789	2 058	476	57.8	302
Hazel Dell South CDP, Clark County	4 735	2 506	61.6	52.0	2 913	5.0	2 712	90.6	11.6	3.1	3 245	2 380	1 692	338	65.7	239
Highland CDP, Benton County	2 535	1 266	75.1	63.7	1 904	2.4	1 847	95.1	11.2	–	2 068	1 529	1 210	278	47.8	190
Hoquiam city, Grays Harbor County	6 785	3 502	55.7	44.2	3 768	9.7	3 323	85.1	10.2	3.3	4 186	2 865	1 873	543	45.1	321
Hunts Point town, King County	408	196	55.4	35.2	226	1.3	223	79.8	3.6	3.1	264	205	142	33	24.2	13
Ilwaco city, Pacific County	611	336	52.2	44.6	293	4.4	300	76.7	8.7	1.0	437	265	170	64	25.0	25
Inchelium CDP, Ferry County	277	128	51.6	42.2	143	22.4	106	81.1	19.8	–	176	95	67	18	61.1	21
Index town, Snohomish County	107	59	63.6	57.6	68	5.9	61	70.5	3.3	–	82	54	22	3	–	–
Indianola CDP, Kitsap County	1 241	618	71.2	58.7	862	4.3	841	82.8	15.6	6.7	913	688	526	143	51.7	108
Inglewood-Finn Hill CDP, King County	21 388	10 815	79.6	72.1	17 006	2.6	16 314	90.4	10.6	3.4	18 033	14 758	11 003	2 166	66.9	1 959
Ione town, Pend Oreille County	370	186	55.1	40.3	204	15.2	173	78.0	6.4	–	222	142	114	37	35.1	21
Issaquah city, King County	6 192	3 323	73.2	60.4	4 518	4.3	4 269	87.0	8.3	4.0	4 892	3 809	2 673	421	63.9	359
John Sam Lake CDP, Snohomish County	487	239	56.9	42.3	277	5.1	263	92.0	10.3	4.2	309	259	158	36	47.2	21
Kahlotus city, Franklin County	132	65	61.4	63.1	81	14.8	63	68.3	15.9	–	93	54	27	6	66.7	4
Kalama city, Cowlitz County	910	470	62.6	52.8	570	7.9	513	94.3	8.2	–	620	432	292	92	66.3	69
Kelso city, Cowlitz County	8 824	4 540	58.8	46.5	5 192	10.2	4 534	94.6	10.3	.3	5 799	3 710	2 524	720	43.6	398
Kenmore CDP, King County	6 955	3 419	74.8	64.9	5 204	2.8	4 877	84.0	11.1	8.7	5 580	4 366	3 173	555	62.7	473
Kennewick city, Benton County	30 296	15 763	68.9	58.3	20 855	7.0	19 172	90.6	13.0	3.2	22 527	16 301	11 820	3 211	50.9	2 340
Kent city, King County	29 605	14 651	77.6	69.4	22 801	4.3	21 454	90.5	13.6	4.6	24 274	18 951	14 184	2 660	57.9	2 034
Kettle Falls city, Stevens County	904	463	58.0	52.1	524	11.8	455	85.3	16.5	–	567	354	233	86	66.3	87
Kingsgate CDP, King County	10 366	5 288	78.0	70.2	8 065	4.4	7 638	86.9	10.3	8.0	8 585	6 547	4 718	1 135	58.5	785
Kingston CDP, Kitsap County	972	516	58.1	52.9	527	5.5	522	87.4	9.6	7.1	592	420	273	63	44.4	57
Kirkland city, King County	32 576	17 293	76.7	69.8	24 965	3.5	23 604	87.1	9.9	5.9	26 440	21 027	15 192	2 326	61.0	1 830
Kittitas city, Kittitas County	606	320	63.4	55.9	384	10.9	332	95.5	13.6	.9	422	265	183	46	69.6	47
Krupp town, Grant County	37	18	40.5	16.7	15	–	15	100.0	–	–	25	9	6	3	–	–
La Center town, Clark County	265	136	60.0	48.5	159	12.6	133	90.2	12.8	2.3	186	124	85	34	41.2	21
Lacey city, Thurston County	14 898	8 034	63.5	54.9	8 899	6.6	8 724	90.9	13.0	2.3	10 165	7 631	5 448	1 270	62.8	988
La Conner town, Skagit County	531	283	68.7	61.8	365	3.3	346	69.9	5.2	–	393	279	173	42	83.3	33
La Crosse town, Whitman County	243	129	55.1	45.0	134	1.5	132	73.5	6.8	–	158	111	95	17	58.8	14
Lake Forest North CDP, King County	6 015	3 124	76.4	70.2	4 588	3.8	4 374	88.9	15.6	6.0	4 894	3 749	2 609	520	66.9	396
Lake Forest Park city, King County	3 149	1 620	71.3	62.2	2 242	2.5	2 150	88.0	13.3	6.2	2 477	1 879	1 341	232	59.9	186
Lake Goodwin CDP, Snohomish County	1 859	891	67.7	55.3	1 258	4.1	1 158	94.8	19.2	1.6	1 381	1 036	715	117	57.3	108
Lakeland North CDP, King County	10 392	5 234	77.3	67.5	7 988	3.4	7 545	93.2	16.3	2.1	8 624	6 762	4 955	1 043	61.3	787
Lakeland South CDP, King County	6 742	3 310	72.8	62.7	4 855	4.7	4 616	92.5	11.4	2.8	5 359	4 191	3 265	660	66.4	594
Lake Serene-North Lynnwood CDP, Snohomish County	10 813	5 342	76.1	66.7	8 221	3.9	7 827	89.0	11.5	5.6	8 756	6 843	4 896	1 157	56.8	796
Lake Shore CDP, Clark County	4 679	2 392	73.2	63.2	3 400	5.1	3 186	94.6	9.6	1.0	3 695	2 764	1 991	389	59.4	252
Lake Stevens city, Snohomish County	2 370	1 279	69.5	62.7	1 616	6.8	1 507	95.8	18.8	–	1 705	1 398	1 045	332	57.2	258
Lakewood CDP, Pierce County	45 262	23 214	62.9	53.9	24 842	9.3	25 544	90.6	14.1	2.3	31 255	22 636	16 155	4 474	51.1	2 914
Lamont town, Whitman County	63	35	57.1	42.9	36	16.7	30	86.7	6.7	–	42	26	26	11	54.5	5
Langley city, Island County	628	364	53.0	46.2	333	1.8	322	73.6	12.7	9.0	378	255	151	63	54.0	39
Latah town, Spokane County	120	59	50.8	42.4	61	–	61	82.0	4.9	–	84	61	35	3	100.0	11
Lea Hill CDP, King County	4 879	2 446	75.0	63.8	3 644	3.5	3 476	94.3	11.7	1.3	3 972	3 049	2 270	472	58.3	379
Leavenworth city, Chelan County	1 307	700	57.8	51.9	756	6.1	686	64.9	7.4	1.6	869	620	439	84	53.6	55
Liberty Lake CDP, Spokane County	1 582	840	72.3	65.5	1 143	3.7	1 074	90.2	7.3	.7	1 238	922	556	112	75.0	124
Lind town, Adams County	350	187	56.9	45.5	199	5.5	188	81.4	5.9	–	246	161	106	24	50.0	9
Long Beach city, Pacific County	1 050	611	46.4	38.8	466	1.9	465	71.0	5.4	1.9	580	393	293	48	47.9	31
Longview city, Cowlitz County	24 199	12 719	59.7	49.0	14 425	7.5	12 930	92.5	9.3	.3	15 447	10 998	7 631	1 945	48.4	1 260
Longview Heights CDP, Cowlitz County	2 452	1 171	64.8	50.6	1 582	5.0	1 481	94.4	8.4	–	1 729	1 250	826	204	34.8	85
Lyman town, Skagit County	213	117	50.7	38.5	108	1.9	102	90.2	7.8	2.0	136	84	51	6	–	–
Lynden city, Whatcom County	4 204	2 278	56.6	42.3	2 379	3.2	2 296	89.2	8.1	.5	2 643	1 986	1 297	334	50.6	229
Lynnwood city, Snohomish County	22 219	11 519	72.6	63.7	16 093	4.6	15 106	86.9	13.8	6.3	17 424	13 323	9 777	1 994	56.3	1 403
Mabton town, Yakima County	912	451	59.4	51.7	542	20.7	423	94.1	29.6	.7	651	250	145	101	53.5	84

TIPSII [UPF] GPH5 CENSUS90 71583600 07/17/92 5:39 PM MACHINE: C DATA:CENSUS90S*PH5TIPSDA53. 07/14/92 08:40:46 TAPE: NONE FRAME: 18
TSF:CENSUS90*92. 07/14/92 08:41:56 UTF:CENSUS90*93. 07/14/92 08:41:56 META:CENSUS90S*PH5T7-853. 07/14/92 08:44:27

Table 6. Employment Status and Journey to Work Characteristics: 1990—Con.

[Data based on sample and subject to sampling variability, see text. For definitions of terms and meanings of symbols, see text]

State County Place and [In Selected States] County Subdivision	Persons 16 years and over															Own children under 6 years in families and subfamilies, all parents in household in labor force
			Labor force								Worked in 1989			Females with own children under 6 years		
			Percent in labor force		Civilian labor force		Workers					Worked 40 or more weeks in 1989				
								Means of transportation to work								
	Total	Female	Total	Female	Total	Percent unemployed	Total	Percent using car, truck, or van	Percent in carpools	Percent using public transportation	Total	Total	Usually worked 35 or more hours per week, 50 to 52 weeks	Total	Percent in labor force	
PLACE AND COUNTY SUBDIVISION—Con.																
McChord AFB CDP, Pierce County	2 837	1 134	81.8	59.9	703	8.4	2 233	87.1	15.5	.9	2 356	1 929	1 510	553	53.3	447
McCleary town, Grays Harbor County	932	497	51.5	42.5	478	11.7	421	88.1	12.8	1.7	503	350	239	83	54.2	60
Malden town, Whitman County	139	60	39.6	31.7	55	12.7	48	93.8	27.1	–	68	39	30	12	25.0	2
Manchester CDP, Kitsap County	2 790	1 419	71.0	58.6	1 951	7.0	1 824	85.4	21.6	7.3	2 104	1 570	1 242	306	45.4	207
Mansfield town, Douglas County	222	110	55.0	40.9	122	3.3	114	82.5	26.3	–	165	88	66	16	43.8	8
Maple Valley CDP, King County	901	454	80.7	76.9	727	3.3	695	92.4	11.9	1.0	747	588	455	75	73.3	57
Marcus town, Stevens County	90	47	51.1	31.9	46	4.3	44	93.2	15.9	–	46	31	17	10	30.0	3
Marietta-Alderwood CDP, Whatcom County	2 060	1 018	67.7	58.6	1 395	4.3	1 311	91.2	11.1	.8	1 510	1 096	747	158	51.9	125
Martha Lake CDP, Snohomish County	7 558	3 762	78.4	70.4	5 902	3.4	5 603	90.9	9.5	3.2	6 205	4 695	3 388	784	59.9	653
Marysville city, Snohomish County	7 810	4 234	61.0	50.5	4 756	3.5	4 495	93.7	13.8	1.1	5 239	3 864	2 674	838	55.0	601
Mattawa town, Grant County	628	226	76.4	57.5	480	12.5	420	88.3	48.6	.7	493	269	159	92	59.8	88
Meadow Glade CDP, Clark County	1 138	555	67.2	56.4	756	9.7	686	85.7	7.3	1.2	777	630	394	62	48.4	41
Medical Lake city, Spokane County	2 977	1 432	44.0	46.9	1 222	4.0	1 223	88.6	16.1	1.1	1 541	1 162	851	173	72.8	133
Medina city, King County	2 357	1 207	63.3	50.5	1 493	1.3	1 428	88.4	7.4	2.4	1 723	1 302	949	174	64.4	111
Mercer Island city, King County	16 396	8 544	63.7	52.5	10 422	3.2	9 949	85.1	8.1	6.0	11 744	8 784	6 418	1 024	41.6	557
Mesa town, Franklin County	117	59	59.8	35.6	70	–	70	84.3	12.9	–	87	70	57	16	37.5	19
Metaline town, Pend Oreille County	154	77	56.5	41.6	87	9.2	77	87.0	3.9	–	102	65	49	12	50.0	6
Metaline Falls town, Pend Oreille County	161	79	50.9	32.9	82	7.3	74	74.3	9.5	–	89	63	46	13	30.8	4
Midland CDP, Pierce County	4 251	2 229	64.5	55.7	2 667	4.3	2 543	93.8	12.9	.8	3 035	2 198	1 615	367	62.4	410
Mill Creek city, Snohomish County	5 581	2 844	73.0	62.9	4 034	1.9	3 970	90.6	9.7	2.3	4 365	3 621	2 756	429	50.1	288
Millwood town, Spokane County	1 250	666	60.6	55.4	755	7.2	692	90.2	7.1	.9	842	598	436	63	49.2	50
Milton city	3 913	2 045	68.9	61.3	2 673	2.4	2 608	91.6	9.9	2.5	2 883	2 220	1 595	278	63.3	256
King County	545	302	60.7	52.3	324	–	331	94.6	9.4	–	344	285	213	50	52.0	44
Pierce County	3 368	1 743	70.2	62.8	2 349	2.7	2 277	91.1	10.0	2.9	2 539	1 935	1 382	228	65.8	212
Minnehaha CDP, Clark County	7 372	3 756	66.4	57.9	4 890	7.2	4 472	90.8	7.4	1.4	5 239	3 830	2 727	639	62.1	543
Mirrormont CDP, King County	1 833	875	80.2	73.3	1 470	2.7	1 431	87.0	6.4	3.8	1 521	1 213	876	141	65.2	121
Monroe city, Snohomish County	3 211	1 713	60.9	50.1	1 954	7.7	1 787	91.4	17.9	.7	2 211	1 595	1 165	341	54.0	212
Montesano city, Grays Harbor County	2 347	1 193	52.9	44.6	1 236	7.6	1 129	88.7	10.1	1.2	1 468	1 036	736	189	55.0	111
Morton city, Lewis County	874	462	58.0	48.9	507	8.5	459	85.2	10.5	–	558	338	203	75	50.7	55
Moses Lake city, Grant County	8 424	4 337	61.2	53.2	5 134	6.5	4 734	92.4	12.5	.3	5 605	3 859	2 655	740	61.1	637
Moses Lake North CDP, Grant County	2 344	1 170	69.8	61.6	1 622	11.2	1 424	89.2	19.0	–	1 697	1 020	633	350	61.4	331
Mossyrock city, Lewis County	316	167	55.1	44.9	174	13.8	147	80.3	20.4	–	206	138	76	31	25.8	10
Mountlake Terrace city, Snohomish County	14 568	7 375	77.8	68.9	11 261	4.2	10 650	88.0	16.3	6.3	11 892	9 128	6 797	1 268	62.4	1 275
Mount Vernon city, Skagit County	13 359	7 058	64.3	55.8	8 526	6.0	7 963	93.5	12.5	.3	9 536	6 848	4 745	1 209	67.2	1 124
Moxee city, Yakima County	604	298	68.5	61.4	414	8.9	347	90.2	7.8	–	436	276	192	45	75.6	47
Mukilteo city, Snohomish County	5 348	2 719	71.1	63.5	3 803	2.2	3 688	89.9	6.2	3.7	4 192	3 426	2 517	543	56.4	406
Naches town, Yakima County	426	218	60.6	54.1	258	3.1	246	82.9	13.4	.8	276	195	130	34	61.8	37
Napavine city, Lewis County	519	271	58.2	49.8	302	5.0	282	90.1	7.1	–	314	218	161	37	64.9	52
Navy Yard City CDP, Kitsap County	1 995	1 015	57.9	45.0	1 063	9.1	1 041	82.9	22.6	8.1	1 298	958	678	231	33.3	118
Neah Bay CDP, Clallam County	587	272	73.1	61.0	397	17.1	341	72.1	22.9	2.9	462	220	150	83	55.4	80
Nespelem town, Okanogan County	137	62	64.2	54.8	88	17.0	73	89.0	4.1	–	97	64	54	9	–	8
Nespelem Community CDP, Okanogan County	222	98	66.2	70.4	147	28.6	105	91.4	17.1	–	153	84	64	27	100.0	30
Newport city, Pend Oreille County	1 252	702	45.8	37.7	573	18.8	465	80.4	9.9	–	630	379	241	95	37.9	66
Newport Hills CDP, King County	11 861	6 158	74.3	66.0	8 814	3.0	8 354	87.3	7.9	5.7	9 429	7 383	5 612	762	61.5	650
Nisqually Indian Community CDP, Thurston County	347	179	72.3	67.0	240	21.7	196	93.4	16.8	2.0	265	168	116	32	75.0	77
Nooksack city, Whatcom County	383	199	67.4	59.8	257	4.7	239	92.1	11.3	–	291	213	129	54	50.0	34
Normandy Park city, King County	5 330	2 716	62.4	51.7	3 313	3.6	3 142	91.0	9.8	3.2	3 780	2 867	2 032	322	57.5	245
North Bend city, King County	1 964	1 046	66.1	56.9	1 299	6.9	1 204	87.4	13.7	1.9	1 371	1 038	751	156	63.5	116
North Bonneville city, Skamania County	292	153	50.7	37.9	148	7.4	137	95.6	9.5	–	165	101	77	19	47.4	15
North City-Ridgecrest CDP, King County	11 126	5 806	64.9	60.5	7 220	3.4	6 891	84.1	12.3	8.8	7 856	6 337	4 553	794	76.8	771
North Creek-Canyon Park CDP, Snohomish County	16 322	8 157	78.3	69.0	12 753	2.7	12 222	90.8	12.3	2.8	13 522	10 804	8 057	1 954	61.6	1 687
North Hill CDP, King County	4 399	2 216	72.7	63.1	3 193	4.8	2 997	90.6	11.8	4.8	3 475	2 703	1 917	269	63.2	293
North Marysville CDP, Snohomish County	13 235	6 740	72.8	62.0	9 602	3.2	9 109	94.5	12.6	1.0	10 265	7 867	5 602	1 359	57.2	1 009
North Omak CDP, Okanogan County	283	145	56.5	43.4	160	15.0	121	96.7	16.5	–	169	85	66	31	45.2	23
Northport town, Stevens County	217	117	64.1	49.6	139	23.7	106	85.8	5.7	–	134	80	53	19	68.4	16

TIPSII [UPF] GPH5 CENSUS90 71583600 07/17/92 5:39 PM MACHINE: C DATA:CENSUS90S*PH5TIPSDA53. 07/14/92 08:40:46 TAPE: NONE FRAME: 19
TSF:CENSUS90*92. 07/14/92 08:41:56 UTF:CENSUS90*93. 07/14/92 08:41:56 META:CENSUS90S*PH5T7-853. 07/14/92 08:44:27

Table 6. Employment Status and Journey to Work Characteristics: 1990—Con.

[Data based on sample and subject to sampling variability, see text. For definitions of terms and meanings of symbols, see text]

State County Place and [In Selected States] County Subdivision	Persons 16 years and over															Own children under 6 years in families and subfamilies, all parents in household in labor force
			Labor force								Worked in 1989			Females with own children under 6 years		
			Percent in labor force		Civilian labor force		Workers					Worked 40 or more weeks in 1989				
								Means of transportation to work								
	Total	Female	Total	Female	Total	Percent unemployed	Total	Percent using car, truck, or van	Percent in carpools	Percent using public transportation	Total	Total	Usually worked 35 or more hours per week, 50 to 52 weeks	Total	Percent in labor force	
PLACE AND COUNTY SUBDIVISION—Con.																
North Puyallup CDP, Pierce County	2 483	1 288	49.0	40.1	1 214	5.5	1 138	88.0	12.7	.3	1 361	990	625	134	64.9	98
North Yelm CDP, Thurston County	1 557	806	58.8	52.5	898	11.4	779	87.2	18.4	–	995	665	444	101	48.5	91
Oakesdale town, Whitman County	242	134	59.1	51.5	143	2.8	137	80.3	8.0	–	185	100	67	22	81.8	17
Oak Harbor city, Island County	11 836	6 065	70.4	56.9	5 863	7.6	7 792	87.6	13.5	.2	8 968	6 784	5 050	1 760	55.4	1 349
Oakville city, Grays Harbor County	371	199	55.0	41.2	204	18.1	155	79.4	9.7	–	209	121	71	39	41.0	31
Ocean Park CDP, Pacific County	1 182	598	42.0	40.0	497	8.0	443	84.7	14.0	3.4	552	353	254	69	71.0	77
Ocean Shores city, Grays Harbor County	1 898	985	47.4	42.8	899	4.8	840	88.0	12.0	1.5	1 072	707	482	78	55.1	59
Odessa town, Lincoln County	761	408	47.7	39.2	363	1.4	350	77.7	10.9	–	493	326	207	47	55.3	40
Okanogan city, Okanogan County	1 792	934	53.0	42.7	950	8.6	844	83.2	10.2	–	1 111	699	472	163	52.8	122
Olympia city, Thurston County	27 025	14 425	66.0	59.6	17 607	6.8	16 363	86.7	12.3	3.2	19 611	13 891	9 790	1 841	65.1	1 562
Omak city, Okanogan County	3 003	1 589	59.4	49.6	1 784	10.8	1 577	90.2	16.6	.4	2 002	1 354	957	231	38.1	136
Opportunity CDP, Spokane County	17 116	9 200	66.1	58.0	11 219	5.7	10 507	93.6	9.2	1.5	12 301	9 082	6 270	1 354	61.9	1 073
Orchards North CDP, Clark County	4 494	2 252	70.8	61.4	3 176	6.0	2 903	95.0	14.3	1.8	3 360	2 565	1 959	503	52.3	344
Orchards South CDP, Clark County	9 086	4 639	71.9	62.0	6 524	5.8	6 013	92.7	10.9	2.4	6 957	5 270	3 932	1 014	54.1	661
Oroville town, Okanogan County	1 127	599	59.2	52.8	667	6.3	605	80.3	16.0	–	717	467	275	88	65.9	95
Orting city, Pierce County	1 552	747	51.5	46.7	800	6.5	719	92.9	15.0	.3	878	604	416	134	61.9	112
Othello city, Adams County	3 140	1 576	69.2	58.9	2 174	9.4	1 949	91.5	22.6	–	2 333	1 558	1 073	318	74.2	432
Otis Orchards-East Farms CDP, Spokane County	3 844	1 878	72.2	62.0	2 752	6.2	2 469	93.7	11.0	1.1	2 895	2 120	1 514	361	53.7	314
Pacific city	3 311	1 671	75.2	64.1	2 481	6.6	2 317	91.6	11.9	2.1	2 606	2 102	1 586	413	59.1	320
King County	3 311	1 671	75.2	64.1	2 481	6.6	2 317	91.6	11.9	2.1	2 606	2 102	1 586	413	59.1	320
Pierce County	–	–	–	–	–	–	–	–	–	–	–	–	–	–	–	–
Paine Field-Lake Stickney CDP, Snohomish County	14 268	7 266	76.1	68.7	10 749	5.0	10 021	91.8	14.3	2.9	11 307	8 634	6 604	1 484	59.5	1 149
Palouse city, Whitman County	692	352	61.4	54.5	422	8.1	376	81.1	25.5	1.3	485	343	236	53	77.4	48
Parkland CDP, Pierce County	16 291	8 527	67.5	60.8	10 375	5.9	10 249	84.8	12.7	1.9	12 137	8 067	5 304	1 346	54.2	938
Parkwood CDP, Kitsap County	4 992	2 576	66.3	51.6	3 111	5.9	3 102	82.5	17.7	11.1	3 478	2 655	2 102	496	57.3	384
Pasco city, Franklin County	14 010	6 909	62.5	52.0	8 734	11.5	7 552	90.6	25.9	1.5	9 171	5 591	3 704	1 716	52.2	1 135
Pateros city, Okanogan County	447	235	56.2	46.8	251	12.4	218	84.4	6.9	–	281	179	116	41	58.5	28
Pe Ell town, Lewis County	345	171	43.2	31.0	149	7.4	138	89.9	14.5	–	186	119	73	25	40.0	11
Pine Lake CDP, King County	10 320	5 372	70.5	58.2	7 267	2.4	7 009	89.9	9.7	3.1	7 946	6 301	4 719	1 213	49.3	719
Pomeroy city, Garfield County	1 129	605	52.0	42.1	587	2.6	562	86.1	13.2	–	725	493	341	71	73.2	47
Port Angeles city, Clallam County	13 759	7 316	57.6	48.7	7 771	7.6	7 133	82.5	9.8	2.4	8 802	6 056	3 896	1 054	59.8	787
Port Angeles East CDP, Clallam County	2 144	1 143	57.1	49.5	1 208	9.6	1 100	90.2	16.8	2.8	1 345	919	540	112	58.0	84
Port Orchard city, Kitsap County	3 871	1 987	56.6	46.6	2 118	8.5	1 985	80.2	16.4	12.6	2 520	1 761	1 241	386	49.5	209
Port Townsend city, Jefferson County	5 527	2 972	56.7	50.0	3 128	6.0	2 872	80.4	8.4	1.8	3 466	2 633	1 737	324	65.4	302
Poulsbo city, Kitsap County	3 754	2 093	61.5	53.3	2 176	5.9	2 129	84.0	16.3	7.2	2 392	1 752	1 234	318	51.3	230
Prairie Ridge CDP, Pierce County	5 718	2 812	68.8	57.3	3 907	9.0	3 460	96.4	14.4	.3	4 216	3 190	2 255	614	52.8	440
Prescott town, Walla Walla County	166	76	44.0	30.3	73	5.5	69	82.6	20.3	–	103	53	39	13	53.8	14
Priest Point CDP, Snohomish County	598	308	63.7	57.5	381	4.2	358	93.6	10.3	1.1	396	293	195	32	71.9	32
Prosser city, Benton County	3 177	1 620	64.5	54.5	2 040	6.6	1 904	90.4	25.5	–	2 223	1 477	931	322	49.7	255
Pullman city, Whitman County	20 883	9 799	52.4	51.2	10 910	4.9	10 151	57.0	11.9	5.0	18 139	7 257	3 240	870	59.9	609
Puyallup city, Pierce County	17 851	9 519	65.1	54.2	11 512	5.7	10 755	92.9	12.0	1.9	12 708	9 419	6 639	1 527	55.9	1 235
Quincy city, Grant County	2 627	1 287	67.5	57.4	1 774	11.0	1 550	90.6	23.0	.6	1 882	1 233	797	263	74.9	263
Rainier town, Thurston County	679	360	62.2	48.9	420	6.4	381	92.1	16.8	–	472	311	223	73	38.4	41
Raymond city, Pacific County	2 183	1 145	52.2	44.8	1 139	11.2	971	86.8	14.2	2.5	1 209	793	532	209	60.8	161
Reardan town, Lincoln County	374	196	61.8	52.0	229	4.4	217	78.3	11.5	–	285	185	135	22	68.2	29
Redmond city, King County	27 764	14 280	78.4	70.1	21 720	2.9	20 918	89.2	9.6	4.7	23 084	18 719	14 058	2 060	64.4	1 781
Renton city, King County	33 322	16 977	73.0	64.0	24 236	4.6	22 835	89.0	11.9	4.9	26 076	20 306	15 399	2 560	58.7	1 988
Republic town, Ferry County	718	349	63.9	51.6	459	9.6	413	84.5	7.0	–	522	379	266	71	45.1	48
Richland city, Benton County	24 794	12 774	68.1	57.1	16 863	5.1	15 777	87.0	12.8	6.6	18 009	13 399	10 167	1 887	56.9	1 414
Richmond Beach-Innis Arden CDP, King County	5 707	2 956	61.4	50.1	3 506	2.6	3 298	87.8	13.0	6.8	3 997	2 992	2 124	357	52.7	237
Richmond Highlands CDP, King County	20 880	11 179	69.0	61.8	14 367	4.1	13 515	83.2	12.6	9.6	15 566	12 016	8 604	1 232	61.0	1 192
Ridgefield city, Clark County	917	478	63.4	53.6	581	5.9	539	92.6	10.2	1.5	664	508	355	112	57.1	75
Ritzville city, Adams County	1 378	756	51.4	41.9	708	2.5	666	74.9	2.7	.6	910	591	398	82	51.2	56
Riverside town, Okanogan County	153	68	65.4	58.8	100	5.0	95	97.9	14.7	–	102	79	63	7	14.3	4
Riverton-Boulevard Park CDP, King County	12 291	6 077	70.5	61.5	8 644	5.8	7 985	89.2	12.6	5.9	9 186	7 212	5 226	939	63.0	744
Rochester CDP, Thurston County	898	409	65.7	60.4	590	6.8	527	96.0	13.7	–	671	421	249	81	61.7	61
Rockford town, Spokane County	355	173	60.0	53.2	213	7.0	187	93.6	25.7	–	250	161	114	18	55.6	16
Rock Island town, Douglas County	370	195	65.7	55.9	243	13.6	205	90.7	19.5	–	285	185	129	46	41.3	32
Rosalia town, Whitman County	416	218	58.4	50.5	243	2.1	234	83.8	9.0	–	282	204	148	25	52.0	17
Roslyn city, Kittitas County	706	373	48.3	42.6	341	11.4	285	80.0	13.7	2.1	389	234	135	53	60.4	40
Roy city, Pierce County	181	95	52.5	43.2	95	12.6	78	96.2	9.0	–	102	68	58	15	20.0	9

TIPSII [UPF] GPH5 CENSUS90 71583600 07/17/92 5:39 PM MACHINE: C DATA:CENSUS90S*PH5TIPSDA53. 07/14/92 08:40:46 TAPE: NONE FRAME: 20
TSF:CENSUS90*92. 07/14/92 08:41:56 UTF:CENSUS90*93. 07/14/92 08:41:56 META:CENSUS90S*PH5T7-853. 07/14/92 08:44:27

Table 6. Employment Status and Journey to Work Characteristics: 1990—Con.

[Data based on sample and subject to sampling variability, see text. For definitions of terms and meanings of symbols, see text]

State County Place and [In Selected States] County Subdivision	Persons 16 years and over															Own children under 6 years in families and subfamilies, all parents in household in labor force
			Labor force								Worked in 1989			Females with own children under 6 years		
			Percent in labor force		Civilian labor force		Workers					Worked 40 or more weeks in 1989				
								Means of transportation to work								
	Total	Female	Total	Female	Total	Percent unemployed	Total	Percent using car, truck, or van	Percent in carpools	Percent using public transportation	Total	Total	Usually worked 35 or more hours per week, 50 to 52 weeks	Total	Percent in labor force	
PLACE AND COUNTY SUBDIVISION—Con.																
Royal City city, Grant County	742	354	65.0	44.1	482	16.0	392	92.6	32.4	–	554	303	204	108	38.0	66
Ruston town, Pierce County	524	260	65.3	52.3	342	2.6	333	88.3	18.6	1.5	354	261	221	47	51.1	50
Sahalee CDP, King County	9 438	4 739	76.0	62.3	7 173	2.3	6 937	93.3	8.0	1.4	7 763	6 262	4 933	1 300	44.2	765
St. John town, Whitman County	402	212	50.5	47.2	203	5.4	192	70.3	7.8	–	251	156	113	19	68.4	17
Salmon Creek CDP, Clark County	9 112	4 621	70.4	60.0	6 390	3.9	6 033	93.7	10.0	1.9	6 808	5 178	3 691	791	60.6	565
Satus CDP, Yakima County	818	345	60.3	55.7	493	18.9	393	43.8	13.0	–	585	170	120	33	42.4	11
Sea-Tac CDP, King County	18 247	8 951	72.4	64.2	13 145	4.0	12 376	88.0	12.6	5.0	14 173	11 216	8 338	1 372	55.4	983
Seattle city, King County	439 363	226 413	68.4	62.7	298 819	4.9	279 784	70.5	11.8	15.9	325 963	244 456	165 802	24 620	64.5	20 726
Sedro-Woolley city, Skagit County	4 488	2 389	55.5	47.8	2 483	7.0	2 288	92.5	13.0	.2	2 806	1 821	1 266	416	50.5	280
Selah city, Yakima County	3 783	2 001	66.0	58.9	2 483	6.0	2 281	93.4	11.9	–	2 734	2 061	1 427	323	68.1	278
Sequim city, Clallam County	3 146	1 848	29.6	23.1	924	10.8	811	82.1	6.5	–	1 130	752	490	119	29.4	23
Shaker Church CDP, Snohomish County	457	211	69.1	61.6	316	6.6	293	95.9	15.7	–	348	242	165	45	57.8	36
Shelter Bay CDP, Skagit County	1 013	524	35.4	28.8	359	2.8	340	91.8	12.4	1.8	481	305	177	36	75.0	36
Shelton city, Mason County	5 358	2 887	56.1	49.1	2 994	8.4	2 723	90.8	14.8	.8	3 267	2 313	1 704	450	48.2	297
Sheridan Beach CDP, King County	5 305	2 772	64.5	55.2	3 415	3.7	3 233	82.5	13.0	11.0	3 802	2 985	2 097	358	57.0	266
Silverdale CDP, Kitsap County	5 804	2 856	76.4	64.8	3 857	7.2	4 130	90.1	14.2	2.7	4 702	3 522	2 596	581	55.2	418
Silver Lake-Fircrest CDP, Snohomish County	17 268	8 626	76.6	67.0	13 158	2.8	12 575	93.8	10.1	2.5	14 158	11 242	8 471	1 887	60.8	1 559
Skokomish CDP, Mason County	338	156	49.1	42.3	164	21.3	129	92.2	23.3	–	178	83	55	29	55.2	31
Skykomish town, King County	252	115	69.4	60.0	175	1.1	170	67.1	17.6	1.8	184	122	79	13	100.0	19
Smokey Point CDP, Snohomish County	1 995	991	59.1	45.9	1 180	3.0	1 113	96.6	12.6	.6	1 283	952	633	179	35.2	115
Snee Oosh CDP, Skagit County	238	115	50.0	45.2	119	–	115	89.6	26.1	–	150	94	61	16	81.3	11
Snohomish city, Snohomish County	4 961	2 665	65.2	56.0	3 236	5.3	3 015	89.3	15.8	.7	3 480	2 757	1 936	438	63.0	315
Snoqualmie city, King County	1 120	558	70.6	58.2	791	4.4	742	87.1	14.2	3.0	860	630	453	125	57.6	94
Soap Lake city, Grant County	907	491	41.1	37.1	373	9.9	325	82.5	12.9	–	391	239	152	44	47.7	24
South Bend city, Pacific County	1 205	613	47.7	37.7	575	7.5	532	86.5	11.3	–	659	403	258	71	49.3	80
South Broadway CDP, Yakima County	2 182	1 193	55.2	45.2	1 183	14.5	963	88.7	15.4	6.1	1 314	912	541	185	45.9	95
South Cle Elum town, Kittitas County	334	167	58.1	53.9	194	12.9	167	88.6	7.8	–	227	171	110	18	100.0	19
South Hill CDP, Pierce County	9 448	4 802	71.3	59.9	6 622	5.1	6 292	95.5	9.8	.3	7 328	5 672	4 256	915	52.3	712
South Prairie town, Pierce County	138	64	65.9	54.7	91	4.4	87	100.0	11.5	–	98	58	52	13	61.5	9
South Wenatchee CDP, Chelan County	823	437	57.5	50.8	473	8.5	426	86.9	23.2	–	536	290	172	70	75.7	62
Spanaway CDP, Pierce County	10 771	5 437	73.5	65.0	7 383	8.4	7 191	92.7	12.7	1.8	8 309	6 188	4 518	1 078	53.8	801
Spangle city, Spokane County	166	86	51.8	46.5	86	8.1	77	92.2	5.2	–	105	57	34	11	45.5	10
Spokane city, Spokane County	138 386	73 749	59.9	52.5	81 850	8.2	74 810	86.9	11.4	4.3	91 679	64 679	43 833	10 939	57.2	8 299
Sprague city, Lincoln County	325	165	54.2	46.7	176	6.3	165	85.5	8.5	–	214	141	92	13	69.2	13
Springdale town, Stevens County	231	100	49.4	41.0	114	16.7	91	63.7	9.9	–	129	52	30	19	15.8	3
Stanwood city, Snohomish County	1 510	866	53.2	42.8	798	7.9	709	90.4	14.2	.4	867	642	455	124	48.4	74
Starbuck town, Columbia County	132	63	57.6	55.6	74	14.9	64	87.5	9.4	–	83	40	25	14	85.7	22
Steilacoom town, Pierce County	4 439	2 307	71.7	63.4	2 754	6.1	3 001	91.9	7.2	2.5	3 401	2 749	2 010	321	64.5	311
Stevenson city, Skamania County	820	422	55.1	50.0	452	14.6	383	85.6	7.8	1.0	522	307	243	82	48.8	61
Stimson Crossing CDP, Snohomish County	486	225	61.7	50.2	300	4.3	284	94.4	15.1	2.1	324	236	184	31	45.2	13
Sudden Valley CDP, Whatcom County	2 004	997	69.4	61.8	1 380	6.3	1 281	88.3	9.6	2.3	1 514	1 114	793	139	47.5	82
Sultan town, Snohomish County	1 596	803	65.9	54.4	1 052	5.6	980	88.7	13.2	1.8	1 119	750	554	180	60.0	149
Sumas city, Whatcom County	547	287	65.3	56.4	357	3.1	346	78.0	4.6	–	384	311	234	69	66.7	52
Summit CDP, Pierce County	4 824	2 487	66.1	57.6	3 172	5.6	2 926	95.6	11.6	.9	3 412	2 598	1 912	316	55.4	206
Sumner city, Pierce County	4 680	2 492	60.2	50.4	2 794	6.5	2 558	88.5	11.2	1.8	3 027	2 191	1 641	377	51.5	313
Sunnyside city, Yakima County	7 567	3 862	60.7	51.6	4 596	14.9	3 813	91.7	25.5	.2	5 251	2 966	1 577	920	61.6	863
Sunnyslope CDP, Chelan County	1 383	716	63.6	52.8	880	3.5	841	83.9	8.3	–	961	700	492	160	50.0	93
Suquamish CDP, Kitsap County	2 292	1 169	63.9	57.5	1 438	5.6	1 357	78.1	14.8	12.2	1 604	1 148	762	233	61.8	164
Swinomish Village CDP, Skagit County	366	189	55.2	45.5	202	25.7	150	84.7	14.7	–	228	107	56	47	44.7	22
Tacoma city, Pierce County	134 998	71 125	61.7	53.0	80 825	7.4	75 686	88.1	13.5	3.8	90 443	65 615	46 287	11 207	54.7	8 103
Taholah CDP, Grays Harbor County	536	257	64.0	59.9	343	23.9	261	69.0	29.1	1.5	374	183	116	66	53.0	65
Tanglewilde-Thompson Place CDP, Thurston County	4 231	2 197	75.1	66.5	2 997	8.3	2 918	92.3	15.4	2.1	3 249	2 401	1 773	475	76.8	478
Tekoa city, Whitman County	561	306	47.4	43.1	266	8.6	236	80.1	7.6	–	311	191	133	39	64.1	24
Tenino town, Thurston County	957	504	54.6	43.5	523	11.5	457	91.9	18.6	–	602	396	290	92	42.4	52
Terrace Heights CDP, Yakima County	3 260	1 682	71.2	62.4	2 321	7.0	2 116	94.4	10.1	–	2 471	1 855	1 330	268	75.4	258
Tieton town, Yakima County	497	245	64.2	53.9	319	7.8	294	90.5	31.0	–	368	210	124	41	70.7	47
Toledo city, Lewis County	488	273	43.6	37.7	213	6.1	200	79.0	17.0	–	238	154	93	37	24.3	13
Tonasket town, Okanogan County	701	380	55.6	48.9	390	9.7	333	71.5	9.0	–	408	269	171	40	67.5	37
Toppenish city, Yakima County	4 935	2 458	65.8	56.5	3 248	14.4	2 737	92.8	35.5	.4	3 496	1 667	906	569	67.7	668
Town and Country CDP, Spokane County	3 860	2 072	66.5	58.8	2 559	7.4	2 333	92.5	10.5	1.7	2 803	1 940	1 431	278	75.2	271

TIPSII [UPF] GPH5 CENSUS90 71583600 07/17/92 5:39 PM MACHINE: C DATA:CENSUS90S*PH5TIPSDA53. 07/14/92 08:40:46 TAPE: NONE FRAME: 21
TSF:CENSUS90*92. 07/14/92 08:41:56 UTF:CENSUS90*93. 07/14/92 08:41:56 META:CENSUS90S*PH5T7-853. 07/14/92 08:44:27

Table 6. Employment Status and Journey to Work Characteristics: 1990—Con.

[Data based on sample and subject to sampling variability, see text. For definitions of terms and meanings of symbols, see text]

State County Place and [In Selected States] County Subdivision	Persons 16 years and over															Own children under 6 years in families and subfamilies, all parents in household in labor force
			Labor force								Worked in 1989			Females with own children under 6 years		
			Percent in labor force		Civilian labor force		Workers					Worked 40 or more weeks in 1989				
								Means of transportation to work								
	Total	Female	Total	Female	Total	Percent unemployed	Total	Percent using car, truck, or van	Percent in carpools	Percent using public transportation	Total	Total	Usually worked 35 or more hours per week, 50 to 52 weeks	Total	Percent in labor force	
PLACE AND COUNTY SUBDIVISION—Con.																
Tracyton CDP, Kitsap County	1 939	977	67.8	58.3	1 259	7.9	1 203	88.0	12.1	3.3	1 408	1 097	822	172	68.0	141
Trentwood CDP, Spokane County	2 858	1 437	68.7	60.1	1 957	9.9	1 728	97.0	10.1	.6	2 169	1 655	1 186	323	51.7	187
Tukwila city, King County	9 779	4 734	76.0	69.2	7 391	4.8	6 974	86.8	11.0	7.9	7 911	6 241	4 732	642	58.7	527
Tulalip Bay CDP, Snohomish County	1 007	516	65.2	56.4	657	8.1	592	94.9	11.5	1.5	747	455	347	112	52.7	82
Tumwater city, Thurston County	7 828	4 296	66.6	59.7	5 179	6.8	4 762	92.2	10.6	1.3	5 687	4 264	2 956	652	65.5	511
Twisp town, Okanogan County	640	332	56.9	46.1	364	9.9	328	77.7	11.3	–	414	249	139	58	58.6	53
Union Gap city, Yakima County	2 319	1 148	56.6	47.7	1 313	7.0	1 191	89.5	19.1	–	1 501	990	781	170	60.0	158
Uniontown town, Whitman County	206	99	68.9	63.6	142	6.3	133	82.7	19.5	–	175	117	90	12	83.3	11
University Place CDP, Pierce County	21 285	11 246	73.3	66.2	14 792	4.6	14 742	94.7	12.1	1.4	16 507	12 712	9 205	1 647	59.1	1 267
Vader city, Lewis County	283	144	52.7	39.6	149	14.8	123	86.2	19.5	–	157	99	58	26	38.5	22
Vancouver city, Clark County	36 483	19 397	59.9	51.3	21 746	7.7	19 820	88.3	12.6	4.3	24 313	17 329	12 004	2 805	53.0	2 071
Vancouver Mall CDP, Clark County	5 323	2 824	70.9	61.4	3 754	5.6	3 473	92.6	11.6	1.6	4 014	3 203	2 227	374	59.4	294
Veradale CDP, Spokane County	5 517	2 868	75.7	69.0	4 176	3.8	3 938	92.6	7.6	2.3	4 331	3 316	2 427	541	64.5	488
Waitsburg city, Walla Walla County	777	411	55.2	47.9	429	4.0	405	82.5	9.6	–	514	372	265	41	58.5	34
Walla Walla city, Walla Walla County	20 696	10 051	55.8	51.0	11 521	9.2	10 298	82.0	12.3	1.4	13 916	8 924	5 974	1 663	57.2	1 196
Walla Walla East CDP, Walla Walla County	2 317	1 193	65.7	57.8	1 522	7.7	1 387	91.7	6.2	.6	1 640	1 232	818	161	67.7	172
Waller CDP, Pierce County	4 922	2 495	67.6	56.4	3 301	4.8	3 119	93.8	8.9	.3	3 617	2 754	2 036	343	56.3	293
Walnut Grove CDP, Clark County	2 977	1 512	69.5	62.6	2 069	3.4	1 950	92.4	7.7	1.1	2 201	1 728	1 196	214	78.0	228
Wapato city, Yakima County	2 580	1 307	57.1	47.5	1 472	19.6	1 162	88.1	23.2	–	1 625	789	379	303	58.4	315
Warden town, Grant County	1 050	535	67.1	55.0	705	14.2	591	90.7	24.4	–	811	390	212	159	61.0	149
Washougal city, Clark County	3 481	1 846	63.5	52.7	2 210	7.0	2 045	93.9	12.1	.7	2 455	1 855	1 226	377	71.4	349
Washtucna town, Adams County	156	81	55.8	44.4	87	2.3	85	63.5	12.9	2.4	102	67	37	16	81.3	23
Waterville town, Douglas County	734	375	50.0	39.7	367	6.5	336	86.6	7.4	–	463	286	228	67	55.2	40
Waverly town, Spokane County	24	11	25.0	18.2	6	–	6	100.0	–	–	13	9	7	–	–	–
Weallup Lake CDP, Snohomish County	330	161	51.8	49.7	171	–	161	96.3	13.7	3.7	162	117	106	17	58.8	9
Wenatchee city, Chelan County	16 712	8 903	61.9	55.0	10 341	9.2	9 139	88.5	12.8	.2	11 468	7 754	5 348	1 381	61.4	1 206
West Clarkston-Highland CDP, Asotin County	2 962	1 562	58.3	48.3	1 728	8.4	1 555	93.4	13.2	–	1 854	1 206	882	251	49.8	187
West Lake Sammamish CDP, King County	4 571	2 407	76.2	64.9	3 475	4.9	3 300	90.6	5.9	4.6	3 724	2 887	2 083	393	55.0	234
West Lake Stevens CDP, Snohomish County	8 739	4 357	75.7	65.0	6 597	4.4	6 162	94.3	12.5	1.3	7 014	5 330	3 766	890	62.6	720
West Longview CDP, Cowlitz County	2 281	1 170	61.2	47.0	1 389	8.2	1 272	94.4	10.5	–	1 512	1 130	698	240	45.0	128
West Pasco CDP, Franklin County	5 338	2 682	71.1	59.7	3 794	3.8	3 614	94.1	10.3	2.1	4 029	3 141	2 215	489	52.6	289
Westport city, Grays Harbor County	1 495	751	55.9	47.4	803	7.6	754	77.2	10.3	.8	970	590	332	102	55.9	88
West Richland city, Benton County	2 820	1 445	68.1	53.4	1 920	3.8	1 819	91.7	12.4	1.9	2 055	1 586	1 209	327	46.8	251
West Side Highway CDP, Cowlitz County	2 777	1 458	60.1	50.3	1 669	8.5	1 516	91.8	10.6	–	1 771	1 302	939	240	60.4	163
West Valley CDP, Yakima County	4 832	2 459	73.3	66.3	3 533	3.5	3 352	96.0	9.9	.7	3 881	3 057	2 177	413	74.6	395
West Wenatchee CDP, Chelan County	1 759	868	66.1	56.9	1 163	4.1	1 109	91.3	10.8	–	1 414	943	711	118	46.6	64
White Center-Shorewood CDP, King County	15 507	7 974	66.5	56.8	10 307	7.4	9 298	88.2	14.5	7.4	10 815	8 334	6 353	1 217	52.9	930
White Salmon city, Klickitat County	1 394	758	57.6	48.8	803	13.1	679	86.5	9.9	.4	923	563	359	125	49.6	72
White Swan CDP, Yakima County	1 838	822	50.5	41.1	929	14.5	770	70.4	11.9	–	1 125	577	383	224	37.5	106
Wilbur town, Lincoln County	677	370	54.2	46.2	367	6.0	340	73.8	8.8	.6	451	297	203	27	70.4	20
Wilkeson town, Pierce County	250	118	64.8	59.3	162	8.0	141	87.2	10.6	–	173	130	103	27	55.6	21
Wilson Creek town, Grant County	123	69	40.7	39.1	50	14.0	41	100.0	14.6	–	56	35	23	10	70.0	3
Winlock city, Lewis County	796	427	54.1	45.2	431	7.0	393	90.3	16.3	–	482	350	248	66	43.9	55
Winslow city, Kitsap County	2 547	1 453	59.3	51.4	1 457	5.3	1 434	49.2	7.6	32.4	1 691	1 204	836	164	63.4	102
Winthrop town, Okanogan County	242	135	55.0	49.6	133	17.3	108	74.1	20.4	–	152	79	56	14	85.7	24
Woodinville CDP, King County	16 373	8 137	76.2	64.7	12 474	3.0	11 874	92.5	7.0	2.2	13 383	10 645	7 708	1 876	52.3	1 224
Woodland city	1 840	965	53.9	39.0	992	6.5	890	86.4	25.8	–	1 078	751	500	156	46.2	73
Clark County	76	27	17.1	–	13	–	6	100.0	–	–	6	6	6	–	–	–
Cowlitz County	1 764	938	55.5	40.1	979	6.5	884	86.3	26.0	–	1 072	745	494	156	46.2	73
Woodmont Beach CDP, King County	5 822	2 928	78.2	69.5	4 526	4.8	4 281	91.5	14.8	4.9	4 748	3 794	2 738	428	56.1	372
Woodway city, Snohomish County	704	356	59.8	47.2	421	3.8	387	85.3	7.8	5.4	479	332	241	51	45.1	27
Yacolt town, Clark County	426	206	58.0	43.2	247	6.5	223	89.7	23.3	–	286	208	123	34	29.4	11
Yakima city, Yakima County	41 564	22 058	59.3	50.2	24 563	10.0	21 777	90.0	13.1	1.5	27 347	18 402	12 287	3 634	56.1	2 827
Yarrow Point town, King County	785	407	62.3	48.6	489	1.4	478	88.3	4.6	4.6	568	389	262	38	47.4	26
Yelm town, Thurston County	903	489	61.0	52.6	530	7.9	498	85.1	13.5	–	595	396	284	121	49.6	91
Zillah city, Yakima County	1 335	706	63.5	55.7	848	7.9	761	91.2	15.6	.3	931	584	390	141	68.8	134

Table 7. **Disability Status: 1990**

[Data based on sample and subject to sampling variability, see text. For definitions of terms and meanings of symbols, see text]

State County County Subdivision Place	Civilian noninstitutionalized persons 16 to 64 years						Civilian noninstitutionalized persons 65 years and over				Percent in labor force of civilian noninstitutionalized persons 16 to 64 years with—			
		Percent with a work disability		Percent with a mobility or self-care limitation				Percent with a mobility or self-care limitation						
	Total	Total	Prevented from working	Total	Mobility limitation	Self-care limitation	Total	Total	Mobility limitation	Self-care limitation	A work disability	No work disability	A mobility limitation	No mobility limitation
The State	**3 077 373**	**9.1**	**3.9**	**3.2**	**1.8**	**2.2**	**545 770**	**16.6**	**13.1**	**9.4**	**46.4**	**80.2**	**25.9**	**78.1**
Adams County	7 860	6.4	4.0	2.0	1.5	.9	1 435	12.2	10.4	6.4	31.3	79.0	16.8	76.8
Lind-Washtucna division	976	7.4	3.8	1.3	1.3	.1	260	15.4	14.6	4.6	45.8	72.1	–	71.1
Hatton town	40	7.5	7.5	2.5	2.5	2.5	7	28.6	28.6	28.6	–	73.0	–	69.2
Lind town	265	10.9	7.9	1.9	1.9	–	85	10.6	10.6	1.2	27.6	76.7	–	72.7
Washtucna town	118	11.0	5.9	4.2	4.2	–	38	15.8	15.8	5.3	30.8	75.2	–	73.5
Othello division	5 458	6.3	4.4	2.1	1.5	1.0	666	11.1	8.1	7.4	23.5	80.2	9.6	77.7
Othello city	2 717	6.1	3.6	1.6	.4	1.2	362	11.3	11.3	4.4	37.7	79.3	–	77.1
Ritzville division	1 426	6.0	2.7	2.1	1.6	1.2	509	12.0	11.2	6.1	50.0	78.9	52.2	77.5
Ritzville city	882	9.5	4.4	3.4	2.6	1.9	440	13.9	13.0	7.0	51.2	79.4	52.2	77.4
Asotin County	10 278	13.8	6.9	4.2	2.8	2.8	2 672	20.9	15.6	13.1	39.5	78.0	16.0	74.3
Asotin division	1 639	14.3	4.9	4.0	2.1	2.7	321	10.9	6.9	8.1	47.7	80.7	35.3	76.8
Asotin city	577	13.0	5.5	4.0	2.8	3.3	136	11.0	8.8	6.6	42.7	80.9	18.8	77.5
West Clarkston-Highland CDP (pt.)	–	–	–	–	–	–	–	–	–	–	–	–	–	–
Clarkston division	8 639	13.8	7.2	4.3	2.9	2.8	2 351	22.3	16.8	13.8	37.9	77.5	13.4	73.8
Clarkston city	3 657	16.5	8.8	5.9	3.5	4.0	1 177	22.2	16.7	11.0	37.5	76.1	21.9	71.4
Clarkston Heights-Vineland CDP	1 768	8.4	3.4	1.6	1.2	.9	376	22.9	20.2	16.0	46.3	79.7	–	77.8
West Clarkston-Highland CDP (pt.)	2 359	15.5	9.0	4.3	3.6	3.1	603	21.2	14.1	16.1	34.7	77.8	7.1	73.5
Benton County	70 688	8.6	3.8	2.7	1.6	1.8	11 087	16.7	12.5	9.4	45.2	80.3	19.0	78.2
Benton City division	2 502	9.9	5.0	2.4	1.6	1.6	396	13.1	10.4	5.3	33.9	75.0	12.8	71.9
Benton City city	1 056	9.8	5.0	3.3	1.4	2.3	190	17.9	14.2	8.9	41.7	75.6	33.3	72.8
Federal Reservation division	–	–	–	–	–	–	–	–	–	–	–	–	–	–
Northwest Benton division	5 669	8.3	3.9	2.7	1.6	1.8	1 122	17.4	13.3	10.9	44.3	77.7	26.7	75.7
Prosser city	2 532	7.7	2.5	2.8	1.6	1.6	637	17.1	16.0	11.1	61.5	78.1	46.3	77.3
Richland-Kennewick division	62 201	8.5	3.8	2.7	1.6	1.8	9 529	16.7	12.5	9.4	45.6	80.8	18.5	78.8
Finley CDP	3 169	10.8	6.0	5.0	3.4	3.3	403	24.8	18.1	15.4	31.2	78.6	25.9	75.1
Highland CDP	2 352	6.6	1.4	1.1	.3	1.1	183	10.4	7.7	7.1	69.0	79.3	100.0	78.6
Kennewick city	26 302	9.6	4.1	2.6	1.9	1.5	3 738	16.5	12.1	9.3	46.9	81.1	12.9	79.0
Richland city	20 692	7.4	3.4	2.6	1.5	1.9	3 966	15.9	11.2	8.9	46.4	82.3	23.4	80.5
West Richland city	2 522	10.7	4.8	4.1	1.9	2.5	298	21.1	21.1	6.0	42.8	78.8	18.8	76.0
South Benton division	316	9.2	1.6	–	–	–	40	20.0	20.0	20.0	82.8	63.1	–	64.9
Chelan County	31 144	9.4	4.2	2.6	1.4	1.8	7 770	13.9	10.4	9.0	46.2	81.0	29.5	78.4
Cashmere division	5 358	9.0	3.7	2.0	1.1	1.3	1 157	8.8	8.4	3.6	51.1	82.7	43.9	80.3
Cashmere city	1 364	10.6	4.4	1.5	1.2	.7	464	11.2	10.1	4.5	53.1	81.3	70.6	78.4
Chelan division	2 836	5.5	3.7	1.5	.9	1.1	787	10.5	9.1	6.0	28.2	80.6	–	78.4
Chelan city	1 658	6.4	5.2	1.5	1.2	.8	557	10.2	9.9	3.8	11.3	82.3	–	78.7
Entiat division	938	10.4	3.3	1.7	.6	1.3	195	8.2	6.7	2.6	59.2	80.4	66.7	78.2
Entiat city	300	14.3	6.7	4.7	1.3	3.3	54	13.0	7.4	9.3	37.2	75.1	100.0	69.3
Leavenworth-Lake Wenatchee division	2 694	10.8	5.0	1.6	1.6	1.0	764	6.9	6.9	3.8	37.6	77.2	16.7	73.9
Leavenworth city	940	10.9	4.3	1.1	1.1	.7	367	9.8	9.8	4.6	47.1	82.2	30.0	78.9
Malaga division	1 610	6.5	1.5	.9	.4	.4	241	13.7	13.7	11.2	55.8	80.9	–	79.7
South Wenatchee CDP (pt.)	19	–	–	–	–	–	21	–	–	–	–	31.6	–	31.6
Manson division	1 374	6.8	3.4	1.9	.5	1.4	299	–	–	–	28.7	78.6	–	75.6
Stehekin division	91	9.9	–	–	–	–	–	–	–	–	100.0	48.8	–	53.8
Wenatchee division	16 243	10.5	4.8	3.4	1.8	2.5	4 327	18.3	12.5	12.7	47.3	81.5	31.8	78.7
South Wenatchee CDP (pt.)	616	18.5	8.9	3.6	1.9	1.6	167	15.6	7.8	12.6	44.7	78.7	50.0	72.8
Sunnyslope CDP	1 127	10.5	4.6	1.6	1.6	–	256	–	–	–	48.3	78.9	–	76.9
Wenatchee city	12 705	10.4	4.7	3.4	1.6	2.6	3 605	20.2	13.8	14.1	47.1	82.5	34.1	79.5
West Wenatchee CDP	1 476	6.2	3.5	4.5	2.4	3.2	283	13.1	11.0	6.7	33.7	76.4	41.7	74.6
Clallam County	31 394	13.1	6.3	3.3	2.6	1.9	11 103	14.2	12.2	8.7	40.6	74.2	30.8	70.9
Agnew-Carlsborg division	3 379	14.5	8.5	2.8	1.8	1.2	1 808	7.7	7.7	2.9	28.2	67.3	14.5	62.6
Clallam Bay-Neah Bay division	1 437	11.1	5.0	.4	.4	–	148	13.5	13.5	7.4	50.6	74.0	–	71.7
Neah Bay CDP	507	12.6	3.9	.4	.4	–	48	22.9	22.9	4.2	57.8	79.0	–	76.6
Crescent division	1 561	16.3	8.1	4.4	2.7	3.7	317	12.3	10.4	10.4	47.6	74.7	26.2	71.5
Forks division	4 075	13.9	5.8	2.3	1.9	1.2	453	21.4	19.9	14.3	49.2	81.5	31.6	77.9
Forks city	1 588	16.7	5.2	2.1	1.5	1.0	191	24.1	24.1	14.1	58.5	78.7	41.7	75.8
Port Angeles division	15 854	12.6	5.8	3.7	3.1	2.1	4 281	17.7	14.5	10.4	42.5	77.4	37.1	74.1
Port Angeles city	10 253	12.9	5.9	3.7	3.1	2.1	3 072	19.8	16.0	11.8	43.6	78.1	34.8	74.8
Port Angeles East CDP	1 631	13.3	6.1	5.3	3.9	2.3	496	15.3	11.3	9.3	44.2	75.5	23.8	73.2
Sequim division	5 088	12.6	6.6	3.6	2.7	2.2	4 096	12.9	11.1	8.7	31.6	63.1	17.6	60.3
Sequim city	1 381	14.3	7.3	7.2	4.9	6.2	1 515	18.3	15.8	11.4	41.6	65.5	9.0	64.8
Clark County	150 812	9.6	4.0	3.2	1.8	2.1	24 364	17.9	14.5	9.4	48.2	79.8	26.0	77.7
Battle Ground division	16 369	7.5	3.1	2.9	1.3	2.3	2 223	21.9	16.3	11.1	48.3	75.8	29.1	74.3
Battle Ground city	2 132	11.3	4.5	3.1	1.6	2.3	416	34.6	29.3	12.7	53.5	74.9	26.5	73.2
Brush Prairie CDP	1 580	10.3	4.2	3.9	2.2	2.6	311	15.8	15.8	4.2	42.3	77.1	37.1	74.4
Meadow Glade CDP	905	3.6	1.4	3.4	.9	2.5	151	33.8	25.8	21.9	60.6	80.5	100.0	79.6
Salmon Creek CDP (pt.)	213	17.8	5.2	5.2	5.2	5.2	21	–	–	–	71.1	75.4	–	78.7
Camas division	14 794	10.5	3.9	2.5	1.5	1.5	2 865	14.6	11.4	7.5	50.9	78.9	19.9	76.9
Camas city (pt.)	3 781	12.5	4.0	2.9	1.6	1.7	931	13.9	10.4	7.8	49.8	79.3	29.0	76.4
Orchards North CDP (pt.)	302	9.6	3.6	–	–	–	51	17.6	17.6	7.8	41.4	71.4	–	68.5
Washougal city	2 822	13.5	4.7	3.2	2.1	2.6	659	15.2	13.7	4.7	53.0	81.0	13.8	78.5
La Center division	4 995	9.6	4.9	3.8	1.6	2.9	711	15.8	15.0	8.3	40.7	75.6	24.4	73.1
La Center town	220	7.3	5.9	1.8	.9	.9	45	28.9	22.2	17.8	18.8	76.5	–	72.9
Woodland city (pt.)	6	–	–	–	–	–	70	10.0	10.0	10.0	–	100.0	–	100.0
Orchards division	18 319	9.4	4.1	3.3	1.9	2.4	1 766	15.1	12.4	8.6	47.6	81.3	24.0	79.1
Five Corners CDP (pt.)	3 210	13.9	5.5	4.2	3.1	2.6	290	17.9	16.6	6.9	48.3	84.6	34.0	81.0
Orchards North CDP (pt.)	3 831	11.4	3.8	2.3	2.1	1.6	304	15.5	13.8	9.5	60.3	79.1	6.2	78.5
Orchards South CDP	8 345	7.0	3.7	3.9	1.4	3.2	729	11.1	9.1	6.7	37.4	80.8	27.3	78.5
Vancouver Mall CDP (pt.)	1 962	9.6	4.5	1.7	1.2	.8	282	25.5	17.4	16.7	47.6	82.2	–	79.9
Walnut Grove CDP (pt.)	432	6.3	1.2	1.2	1.2	–	126	5.6	5.6	–	40.7	75.6	–	74.2
Ridgefield division	2 246	8.9	3.7	3.6	1.9	2.5	358	23.5	18.2	11.2	36.3	79.7	28.6	76.7
Ridgefield city	763	8.9	3.1	1.7	.9	1.2	113	30.1	27.4	18.6	44.1	78.3	28.6	75.7
Vancouver division	91 309	9.9	4.0	3.3	1.9	2.0	16 110	18.3	15.0	9.7	48.9	80.7	27.1	78.6
Camas city (pt.)	34	–	–	–	–	–	–	–	–	–	–	73.5	–	73.5
Cascade Park East CDP	4 623	6.6	2.2	2.5	1.3	1.7	756	9.3	5.6	4.9	51.5	80.2	46.7	78.8
Cascade Park West CDP	4 401	7.3	2.5	2.0	1.3	1.2	555	26.3	26.3	9.9	49.5	83.1	39.3	81.2
Ellsworth North CDP	3 806	9.5	4.0	2.8	1.3	1.9	393	19.6	16.0	12.7	53.9	77.8	15.7	76.3
Ellsworth South CDP	2 996	8.2	3.0	2.2	1.3	1.6	511	19.8	17.0	13.5	53.0	79.2	–	78.1
Evergreen CDP	7 265	9.4	3.8	4.2	2.3	2.7	569	19.2	14.4	10.9	51.7	82.1	28.8	80.4
Felida CDP	2 031	6.0	1.4	.2	.2	–	204	27.0	23.5	15.2	60.3	82.2	–	81.1
Five Corners CDP (pt.)	1 151	7.7	2.0	2.4	2.0	1.9	85	17.6	17.6	11.8	67.4	75.0	–	75.9
Hazel Dell North CDP	4 497	11.3	3.9	3.4	1.6	2.2	691	20.8	16.6	12.3	57.1	80.3	66.2	77.9
Hazel Dell South CDP	3 740	12.6	5.7	4.5	3.3	1.6	923	18.1	14.0	9.3	45.4	79.9	8.0	77.9
Lake Shore CDP	4 203	7.7	3.1	1.8	1.1	1.5	451	17.5	15.7	13.5	42.9	83.0	–	80.9
Minnehaha CDP	6 213	8.1	2.7	3.5	1.5	2.9	1 151	12.9	12.1	5.0	55.7	79.4	27.4	78.2
Salmon Creek CDP (pt.)	7 780	7.1	2.3	1.8	1.1	1.3	1 074	17.0	15.5	5.4	55.4	80.4	53.0	78.9

TIPSII [UPF] GPH5 CENSUS90 71583600 07/17/92 5:39 PM MACHINE: C DATA:CENSUS90S*PH5TIPSDA53. 07/14/92 08:40:46 TAPE: NONE FRAME: 22
TSF:CENSUS90*92. 07/14/92 08:41:56 UTF:CENSUS90*93. 07/14/92 08:41:56 META:CENSUS90S*PH5T7-853. 07/14/92 08:44:27

Table 7. **Disability Status: 1990**—Con.

[Data based on sample and subject to sampling variability, see text. For definitions of terms and meanings of symbols, see text]

State County County Subdivision Place	Civilian noninstitutionalized persons 16 to 64 years						Civilian noninstitutionalized persons 65 years and over				Percent in labor force of civilian noninstitutionalized persons 16 to 64 years with—			
		Percent with a work disability		Percent with a mobility or self-care limitation				Percent with a mobility or self-care limitation						
	Total	Total	Prevented from working	Total	Mobility limitation	Self-care limitation	Total	Total	Mobility limitation	Self-care limitation	A work disability	No work disability	A mobility limitation	No mobility limitation
Clark County—Con.														
Vancouver division—Con.														
Vancouver city	28 134	13.1	6.2	4.5	2.8	2.5	6 975	19.3	15.4	10.4	42.2	80.3	26.7	76.7
Vancouver Mall CDP (pt.)	2 578	9.7	3.2	2.8	.6	2.5	371	24.5	19.7	16.7	59.4	86.1	–	84.0
Walnut Grove CDP (pt.)	2 089	11.4	4.5	5.1	3.6	2.6	330	22.1	16.4	12.1	57.1	83.9	30.3	82.8
Yacolt division	2 780	11.4	5.7	3.3	2.0	1.4	331	12.7	10.6	4.8	37.0	75.1	16.1	71.9
Yacolt town	348	11.8	9.2	4.9	4.3	1.7	78	12.8	10.3	2.6	22.0	73.6	–	70.6
Columbia County	2 399	11.1	6.9	2.3	1.8	1.5	703	17.9	15.9	7.3	31.6	77.2	4.7	73.4
Dayton division	2 061	12.3	7.8	2.3	1.9	1.5	634	19.2	17.0	7.7	31.2	78.4	–	74.1
Dayton city	1 463	15.7	10.5	2.9	2.7	1.7	449	22.9	19.8	10.9	27.4	79.7	–	73.5
Starbuck division	338	3.8	1.2	2.4	.9	1.5	69	5.8	5.8	2.9	38.5	70.5	66.7	69.3
Starbuck town	105	6.7	3.8	2.9	2.9	–	25	4.0	4.0	–	42.9	72.4	66.7	70.6
Cowlitz County	50 616	11.1	5.3	3.7	2.1	2.4	10 590	18.4	15.2	10.3	42.0	75.3	25.8	72.6
Castle Rock division	6 969	10.0	5.2	2.7	1.6	2.0	1 572	18.8	15.5	11.1	36.4	71.3	8.9	68.8
Castle Rock city	1 174	11.0	6.3	4.1	2.6	2.2	307	19.2	14.3	11.4	26.4	73.3	16.7	69.5
West Longview CDP (pt.)	–	–	–	–	–	–	–	–	–	–	–	–	–	–
Cowlitz East division	830	20.1	11.4	2.9	1.3	2.2	102	10.8	10.8	4.9	43.1	74.4	–	69.0
Kalama division	2 492	10.9	4.7	4.2	1.8	3.5	409	14.2	11.5	8.6	48.9	72.9	40.0	70.8
Kalama city	754	15.0	4.1	4.0	2.8	2.1	156	16.7	12.8	10.3	57.5	77.8	42.9	75.7
Longview-Kelso division	34 684	11.8	5.5	4.1	2.4	2.6	7 380	19.4	16.0	10.4	42.2	76.3	27.1	73.4
Kelso city	7 170	13.8	7.2	5.1	3.0	3.5	1 437	18.3	14.1	11.2	40.0	75.6	21.2	72.2
Longview city	19 365	11.9	5.2	3.7	2.3	2.1	4 404	21.1	17.5	10.7	44.4	77.0	27.5	74.2
Longview Heights CDP	2 162	7.3	4.6	3.2	1.7	2.0	284	14.4	11.6	5.3	31.8	75.8	–	73.8
West Longview CDP (pt.)	1 871	12.5	6.5	5.1	3.4	3.2	404	22.3	20.8	15.1	38.2	77.0	47.6	73.0
West Side Highway CDP	2 224	9.7	4.4	5.1	1.5	4.1	468	14.3	12.0	7.3	36.6	76.2	38.2	72.9
Rose Valley division	2 405	6.0	2.1	1.1	.5	.8	295	12.2	9.8	10.2	50.3	75.3	50.0	73.9
Woodland division	3 236	8.1	3.9	3.0	1.8	2.3	832	14.5	11.5	9.3	42.4	74.7	27.6	72.9
Woodland city (pt.)	1 265	8.2	2.8	1.7	1.1	1.2	440	17.7	16.1	9.3	66.3	75.9	50.0	75.4
Douglas County	16 241	9.1	4.4	3.0	1.7	2.4	3 040	13.0	9.3	7.8	42.1	79.8	27.6	77.2
Bridgeport division	3 100	7.6	3.5	.9	.6	.6	592	13.0	10.0	5.4	43.8	78.2	–	76.1
Bridgeport town	894	8.3	5.4	1.9	1.7	1.0	188	9.0	9.0	1.1	29.7	75.6	–	73.0
Coulee Dam town (pt.)	110	7.3	5.5	–	–	–	55	3.6	3.6	1.8	25.0	75.5	–	71.8
Mansfield town	172	11.0	5.8	3.5	2.3	2.3	50	16.0	14.0	6.0	36.8	70.6	–	68.5
East Wenatchee division	12 028	9.4	4.4	3.6	2.0	2.9	2 105	13.2	9.0	8.1	42.5	81.1	31.9	78.4
East Wenatchee city	1 664	10.8	4.7	2.3	1.5	1.5	373	19.3	15.8	8.3	39.1	85.1	28.0	81.0
East Wenatchee Bench CDP	7 841	9.4	4.2	4.0	2.2	3.2	1 343	11.4	7.9	6.9	43.0	82.0	32.7	79.4
Rock Island town	350	12.0	7.4	6.9	1.4	6.3	20	20.0	20.0	5.0	38.1	72.1	–	69.0
Waterville division	1 113	10.3	6.6	2.4	1.6	2.2	343	12.2	10.2	10.5	34.8	69.5	–	67.0
Waterville town	537	6.0	4.8	.4	.4	–	197	13.2	9.6	10.2	12.5	69.9	–	66.7
Ferry County	3 909	11.6	6.4	2.7	2.3	.9	649	11.1	10.9	5.9	32.1	72.3	18.0	68.8
Colville Reservation division	895	12.3	7.0	1.3	1.3	–	169	18.9	18.9	7.1	21.8	69.8	–	64.8
Inchelium CDP	219	13.2	8.2	–	–	–	58	27.6	27.6	13.8	24.1	69.5	–	63.5
Curlew division	953	20.0	11.5	8.2	6.8	3.1	167	–	–	–	36.1	66.1	24.6	62.7
Orient-Sherman division	461	8.0	3.9	–	–	–	102	16.7	16.7	8.8	13.5	74.3	–	69.4
Republic division	1 600	7.1	3.6	.9	.8	.3	211	10.9	10.4	8.1	41.2	76.3	–	74.4
Republic town	575	8.3	4.7	.9	.3	.5	122	6.6	5.7	3.3	31.3	79.3	–	75.6
Franklin County	22 022	9.7	4.8	5.5	2.4	4.4	3 467	18.6	13.6	12.2	40.7	78.6	33.2	76.0
Connell division	2 913	5.9	2.0	1.9	.7	1.6	346	11.0	9.8	3.8	50.9	79.1	19.0	77.8
Connell city	1 172	7.5	2.1	1.7	1.4	1.1	148	14.2	11.5	7.4	55.7	78.2	25.0	77.2
Mesa town	99	14.1	11.1	–	–	–	18	–	–	–	21.4	74.1	–	66.7
Kahlotus division	693	7.1	3.9	.6	.1	.6	72	11.1	11.1	2.8	40.8	73.0	–	70.8
Kahlotus city	104	22.1	12.5	3.8	1.0	3.8	28	25.0	25.0	7.1	34.8	82.7	–	72.8
Pasco city (pt.)	–	–	–	–	–	–	–	–	–	–	–	–	–	–
Pasco division	15 943	11.0	5.7	6.9	2.9	5.5	2 735	21.0	15.4	14.0	38.6	78.4	34.8	75.2
Pasco city (pt.)	11 228	12.3	6.9	8.1	3.0	6.9	2 036	23.9	16.7	15.7	36.7	77.1	33.9	73.3
West Pasco CDP (pt.)	4 639	7.2	3.0	3.9	2.3	2.3	699	12.6	11.4	9.3	44.0	81.1	40.4	79.4
Pasco North division	2 473	7.1	2.5	2.1	1.6	1.8	314	7.3	3.2	7.3	51.7	81.3	23.1	80.1
Pasco city (pt.)	421	1.7	–	–	–	–	8	–	–	–	100.0	88.6	–	88.8
West Pasco CDP (pt.)	–	–	–	–	–	–	–	–	–	–	–	–	–	–
Garfield County	1 227	9.6	3.8	1.7	1.5	.6	461	9.5	7.2	5.2	47.5	78.0	36.8	75.7
Pomeroy division	1 000	10.5	4.3	2.1	1.9	.7	435	10.1	7.6	5.5	44.8	77.1	36.8	74.4
Pomeroy city	729	11.7	5.1	2.9	2.6	1.0	361	8.0	6.6	3.9	43.5	78.1	36.8	75.1
Snake River division	227	5.7	1.8	–	–	–	26	–	–	–	69.2	81.8	–	81.1
Grant County	32 193	9.7	5.2	3.2	2.0	1.9	6 716	13.9	10.3	8.8	37.5	76.4	21.7	73.7
Coulee City division	735	11.4	3.1	9.3	1.1	8.4	247	10.9	4.0	7.7	45.2	73.9	25.0	71.1
Coulee City town	281	13.5	3.6	3.6	.7	2.8	136	8.1	3.7	5.1	39.5	70.0	–	66.3
Hartline town	112	4.5	–	–	–	–	35	–	–	–	60.0	77.6	–	76.8
Ephrata-Soap Lake division	6 190	10.6	6.7	3.0	2.4	2.0	1 937	9.6	8.0	5.4	29.8	76.7	5.4	73.3
Ephrata city	2 895	9.7	4.8	2.9	2.3	1.7	950	9.8	7.9	5.3	45.7	81.1	12.1	79.1
Soap Lake city	568	21.8	14.8	5.1	5.1	1.1	339	16.2	16.2	8.6	17.7	74.1	–	65.1
George division	1 158	8.0	4.1	1.6	1.6	.9	290	11.7	11.7	7.2	46.2	73.2	–	72.2
George town	161	8.1	3.7	–	–	–	56	5.4	5.4	5.4	53.8	73.0	–	71.4
Moses Lake city (pt.)	–	–	–	–	–	–	–	–	–	–	–	–	–	–
Gloyd division	618	6.5	4.9	1.8	.8	1.8	88	20.5	13.6	20.5	25.0	68.0	–	65.7
Moses Lake city (pt.)	–	–	–	–	–	–	–	–	–	–	–	–	–	–
Grand Coulee division	1 331	11.6	5.9	3.1	2.8	1.4	384	17.2	16.7	4.7	41.3	75.7	10.8	73.4
Coulee Dam town (pt.)	–	–	–	–	–	–	–	–	–	–	–	–	–	–
Electric City town	579	9.5	2.6	1.4	1.0	1.0	122	12.3	12.3	5.7	56.4	71.4	–	70.7
Grand Coulee city	531	13.7	9.2	4.5	4.5	.9	223	19.3	18.4	4.5	30.1	79.0	–	75.7
Moses Lake division	12 754	11.1	6.0	3.8	2.4	1.9	2 266	18.6	12.4	12.2	36.1	78.1	25.7	74.6
Cascade Valley CDP	854	10.5	5.6	1.9	–	1.9	158	10.1	5.7	4.4	21.1	78.1	–	72.1
Moses Lake city (pt.)	6 724	10.1	5.3	3.7	2.8	1.8	1 456	20.4	14.1	13.6	38.3	78.1	14.0	75.8
Moses Lake North CDP	2 206	8.8	5.8	2.7	1.9	1.1	124	9.7	9.7	3.2	30.3	77.0	35.7	73.6
Quincy division	3 743	8.0	3.2	2.2	1.4	1.1	696	9.9	8.6	8.3	52.0	78.4	50.0	76.7
Quincy city	2 186	8.7	4.0	2.3	1.6	.7	436	9.9	9.9	7.3	44.7	81.4	52.8	78.7
Southern Slopes division	3 693	5.3	2.9	2.2	1.1	1.2	462	13.9	8.0	11.0	39.5	73.6	33.3	72.2
Mattawa town	588	1.5	1.2	–	–	–	40	10.0	10.0	5.0	22.2	81.0	–	80.1
Royal City city	679	5.9	4.6	1.5	1.0	.4	63	6.3	4.8	3.2	15.0	73.2	28.6	70.2
Warden division	1 549	10.2	5.0	3.4	2.5	2.1	207	18.4	15.5	10.6	41.8	76.6	18.4	74.5
Warden town	945	10.8	6.2	4.9	3.3	3.3	105	21.9	16.2	15.2	35.3	78.2	16.1	75.5
Wilson Creek division	422	9.2	5.0	1.4	1.4	.7	139	6.5	4.3	3.6	38.5	55.4	50.0	53.8
Krupp town	17	–	–	–	–	–	20	–	–	–	–	70.6	–	70.6
Wilson Creek town	84	22.6	14.3	7.1	7.1	3.6	39	–	–	–	36.8	66.2	50.0	60.3

TIPSII [UPF] GPH5 CENSUS90 71583600 07/17/92 5:39 PM MACHINE: C DATA:CENSUS90S*PH5TIPSDA53. 07/14/92 08:40:46 TAPE: NONE FRAME: 23
TSF:CENSUS90*92. 07/14/92 08:41:56 UTF:CENSUS90*93. 07/14/92 08:41:56 META:CENSUS90S*PH5T7-853. 07/14/92 08:44:27

Table 7. **Disability Status: 1990**—Con.

[Data based on sample and subject to sampling variability, see text. For definitions of terms and meanings of symbols, see text]

State County County Subdivision Place	Civilian noninstitutionalized persons 16 to 64 years						Civilian noninstitutionalized persons 65 years and over				Percent in labor force of civilian noninstitutionalized persons 16 to 64 years with—			
		Percent with a work disability		Percent with a mobility or self-care limitation				Percent with a mobility or self-care limitation						
	Total	Total	Prevented from working	Total	Mobility limitation	Self-care limitation	Total	Total	Mobility limitation	Self-care limitation	A work disability	No work disability	A mobility limitation	No mobility limitation
Grays Harbor County	38 155	13.2	7.5	4.4	2.4	3.2	9 657	14.9	10.9	9.4	35.0	73.0	16.6	69.2
Aberdeen-Hoquiam division	19 123	12.9	7.4	5.5	2.5	4.6	4 969	16.7	10.6	11.6	33.2	74.6	18.0	70.6
Aberdeen city (pt.)	9 819	12.6	7.5	4.4	2.2	3.6	2 555	16.1	9.8	11.5	31.2	74.6	16.9	70.3
Central Park CDP	1 609	10.1	5.5	11.2	2.1	10.4	419	21.7	11.9	16.0	38.3	73.3	14.7	70.9
Cosmopolis city	849	7.8	2.9	2.6	1.2	2.1	222	15.8	9.9	8.1	42.4	75.2	20.0	73.3
Hoquiam city	5 284	16.3	9.5	5.9	3.4	4.4	1 409	16.3	11.7	11.2	34.5	75.9	23.1	70.8
Montesano city (pt.)	–	–	–	–	–	–	–	–	–	–	–	–	–	–
Elma division	3 378	16.1	9.8	3.3	2.9	2.0	758	14.6	13.9	9.4	31.5	71.6	26.5	66.3
Elma city	1 591	17.6	10.4	3.3	2.9	2.1	423	18.4	17.5	11.3	32.1	69.8	21.7	64.4
Humptulips division	844	9.1	6.9	2.1	2.1	.4	140	11.4	11.4	3.6	16.9	70.9	44.4	66.5
Lake Quinault division	434	6.0	4.1	1.6	.5	1.2	72	15.3	12.5	8.3	26.9	75.7	–	73.1
McCleary division	1 714	15.5	7.4	2.2	1.9	1.1	399	13.5	13.5	6.3	37.7	76.5	15.6	71.6
McCleary town	654	19.6	10.2	3.5	3.1	1.7	201	17.9	17.9	10.0	38.3	78.5	15.0	72.4
Malone-Porter division	880	15.3	9.3	4.4	4.4	2.2	158	27.2	27.2	13.3	25.2	70.2	–	66.2
North Beach division	2 592	21.3	12.4	5.3	2.7	3.4	1 045	12.3	8.9	9.1	36.5	69.5	11.4	63.9
Ocean Shores city	1 272	15.2	8.7	6.6	2.8	4.9	626	11.8	7.3	9.1	34.7	71.4	22.9	67.0
North River division	409	6.6	1.5	1.5	1.5	–	20	–	–	–	77.8	74.9	–	76.2
Aberdeen city (pt.)	–	–	–	–	–	–	–	–	–	–	–	–	–	–
Oakville division	938	14.2	9.1	6.9	2.5	6.0	191	19.9	16.8	11.5	27.8	69.9	–	65.6
Chehalis Village CDP	130	10.0	8.5	2.3	2.3	2.3	10	–	–	–	15.4	53.8	–	51.2
Oakville city	312	20.8	8.7	7.7	5.4	5.8	59	28.8	23.7	20.3	49.2	67.2	–	67.1
Quinault Reservation division	829	10.0	6.0	6.0	4.0	4.1	68	13.2	13.2	4.4	33.7	68.6	9.1	67.5
Taholah CDP	504	11.7	6.0	5.6	5.0	3.6	32	9.4	9.4	–	44.1	71.2	12.0	71.0
South Shore division	2 322	12.5	5.6	1.6	1.3	.4	878	8.8	6.2	4.9	47.6	73.0	16.7	70.5
Westport city	1 062	13.4	6.3	1.7	1.3	.4	400	13.8	9.0	7.8	48.6	74.0	35.7	71.1
Wishkah division	964	11.5	6.4	4.7	4.0	1.5	139	7.2	7.2	7.2	44.1	74.4	–	73.9
Wynoochee division	3 728	8.9	4.3	1.6	1.0	.8	820	13.4	12.7	3.9	44.1	68.4	24.3	66.7
Aberdeen city (pt.)	67	13.4	–	–	–	–	9	–	–	–	100.0	60.3	–	65.7
Montesano city (pt.)	1 734	9.0	5.0	2.8	1.7	1.4	467	19.3	18.0	6.9	37.8	71.1	31.0	68.7
Island County	30 560	8.9	3.0	2.1	1.2	1.6	8 090	11.5	9.2	6.3	49.1	73.9	17.5	72.3
Camano division	4 058	10.7	3.9	1.3	.9	.8	1 969	8.3	5.8	5.1	41.6	71.1	28.6	68.3
Central Whidbey division	4 448	9.2	3.3	3.0	1.7	1.9	1 825	13.0	10.6	6.7	46.5	74.7	7.9	73.2
Coupeville town	638	10.3	3.6	2.5	2.5	1.3	296	19.9	17.2	8.1	45.5	75.5	18.8	73.8
Freeland CDP (pt.)	154	10.4	–	–	–	–	131	3.8	3.8	3.8	100.0	82.6	–	84.4
North Whidbey division	16 151	7.8	2.5	1.7	.9	1.3	2 417	13.1	11.0	6.9	49.8	73.7	15.8	72.4
Ault Field CDP	408	–	–	–	–	–	–	–	–	–	–	65.2	–	65.2
Oak Harbor city	8 117	7.8	3.1	2.2	1.3	1.6	1 169	13.3	11.3	4.6	40.7	73.7	21.7	71.8
South Whidbey division	5 903	10.2	3.3	3.3	1.7	2.5	1 879	11.3	9.3	6.4	54.7	75.7	23.5	74.4
Clinton CDP	930	11.2	4.8	3.8	1.9	1.8	311	16.1	9.0	10.9	32.7	78.3	–	74.7
Freeland CDP (pt.)	485	13.2	5.4	2.7	1.2	2.7	176	12.5	12.5	9.1	51.6	68.4	–	67.0
Langley city	431	10.7	3.0	2.1	.9	1.6	197	13.7	12.7	4.6	56.5	77.7	–	76.1
Jefferson County	11 834	10.5	5.6	2.4	1.5	1.4	4 089	8.4	7.1	4.5	33.5	71.4	23.0	68.1
Discovery Bay division	6 504	7.3	4.6	1.7	1.1	.9	2 030	6.2	4.7	3.7	30.5	74.1	26.0	71.4
Hadlock-Irondale CDP (pt.)	266	6.8	6.8	–	–	–	84	–	–	–	–	64.9	–	60.5
Port Townsend city	4 145	8.9	5.0	1.6	1.4	.6	1 292	4.7	4.1	1.6	37.8	76.3	32.8	73.4
Oak Bay division	3 489	12.7	5.2	1.8	1.2	.9	1 425	10.7	10.2	4.4	42.8	71.0	11.9	68.1
Hadlock-Irondale CDP (pt.)	1 352	12.6	5.3	2.7	1.8	1.6	381	21.3	19.4	10.5	37.1	77.3	20.8	73.2
Quilcene Bay division	1 411	18.6	11.0	6.4	2.6	4.6	593	10.8	8.1	7.4	23.6	56.4	16.2	51.2
West End division	430	13.7	7.0	6.0	6.0	3.5	41	2.4	2.4	2.4	32.2	77.4	42.3	73.0
King County	1 024 579	7.3	2.8	2.9	1.5	2.0	157 862	16.7	13.3	9.2	51.5	83.6	30.0	82.1
Auburn division	86 820	8.0	2.8	3.0	1.5	2.2	9 335	15.7	14.1	8.5	53.7	84.1	28.0	82.5
Algona city	1 088	12.6	4.4	3.2	2.2	2.4	131	21.4	12.2	14.5	51.1	82.6	12.5	80.2
Auburn city (pt.)	20 772	11.6	4.8	4.1	2.4	2.7	3 398	20.2	18.3	11.4	51.3	84.0	25.1	81.6
Federal Way CDP	46 429	6.5	1.9	2.8	1.1	2.2	3 861	14.1	13.1	6.4	57.0	84.8	31.2	83.6
Lakeland North CDP (pt.)	4 927	6.4	2.4	3.7	2.1	2.2	326	11.7	11.7	4.3	53.6	80.4	33.3	79.6
Lakeland South CDP	5 912	6.9	2.2	1.1	.8	.5	780	10.6	9.7	7.3	57.7	81.9	50.0	80.5
Milton city (pt.)	390	6.2	4.6	3.1	3.1	–	148	6.8	6.8	3.4	25.0	84.4	–	83.3
Pacific city (pt.)	3 060	8.8	4.1	2.0	1.7	1.2	243	27.2	15.2	24.3	44.1	84.2	15.7	81.8
Woodmont Beach CDP (pt.)	3 531	7.1	2.5	2.4	.9	2.0	387	–	–	–	52.6	85.8	22.6	84.0
East Seattle division	288 107	5.5	1.7	2.0	1.1	1.3	33 956	14.8	12.2	7.8	57.8	83.1	34.5	82.2
Beaux Arts Village town	209	2.9	–	–	–	–	35	8.6	8.6	–	66.7	80.8	–	80.4
Bellevue city	61 630	5.2	1.5	2.0	1.1	1.3	8 629	13.8	11.4	8.0	59.9	82.0	30.7	81.4
Bothell city (pt.)	7 763	7.3	2.5	2.1	1.7	.7	1 447	14.9	13.9	6.2	52.8	85.3	30.1	83.8
Bryn Mawr-Skyway CDP (pt.)	1 424	11.8	5.3	4.5	2.4	3.5	298	18.5	14.1	8.7	36.9	91.5	82.4	85.1
Cascade-Fairwood CDP (pt.)	16 367	6.5	1.6	2.7	1.3	1.9	1 268	14.3	11.0	6.2	65.7	83.6	42.9	83.0
Clyde Hill town	1 926	4.9	2.2	1.0	.7	.6	464	5.2	3.7	2.8	44.2	65.9	38.5	65.0
Eastgate CDP	3 047	6.0	2.6	3.4	1.3	2.8	406	13.3	9.6	8.1	46.7	85.7	20.5	84.1
East Renton Highlands CDP	9 262	7.3	2.3	2.4	1.3	1.7	781	23.4	17.8	17.0	53.5	82.8	35.3	81.2
Hunts Point town	326	3.4	.6	2.1	.6	1.5	82	17.1	14.6	7.3	45.5	62.5	–	62.3
Inglewood-Finn Hill CDP	19 784	5.6	1.6	1.7	1.0	1.0	1 504	13.6	9.8	8.1	62.9	85.6	37.8	84.8
Issaquah city (pt.)	144	6.9	–	–	–	–	9	–	–	–	100.0	76.1	–	77.8
Kenmore CDP	6 107	8.0	2.8	3.2	1.6	2.4	848	15.8	10.3	9.1	51.0	86.2	10.2	84.5
Kingsgate CDP	9 710	6.6	1.8	1.9	1.4	1.1	635	32.4	32.4	19.4	55.7	83.9	47.0	82.6
Kirkland city	28 702	5.6	1.6	2.0	1.1	1.4	3 470	17.0	14.8	8.3	66.2	86.2	37.9	85.6
Medina city	1 904	2.6	.3	.6	.3	.3	453	8.2	6.4	6.6	76.0	72.5	100.0	72.6
Mercer Island city	13 341	3.2	.8	1.0	.6	.6	2 948	11.8	9.0	5.2	53.8	75.1	45.5	74.6
Newport Hills CDP	10 480	5.1	1.3	1.6	.8	1.0	1 381	10.6	9.1	5.0	63.9	82.8	42.2	82.2
Redmond city	25 272	4.5	1.3	.9	.5	.5	2 055	16.8	13.8	8.4	60.4	85.6	37.7	84.7
Renton city (pt.)	27 986	7.1	3.1	3.9	2.0	2.4	4 162	17.3	14.2	9.1	47.4	85.3	25.5	83.8
Sahalee CDP (pt.)	7 755	3.0	.8	.7	.6	.5	370	8.4	8.4	–	66.5	79.4	44.7	79.2
West Lake Sammamish CDP	4 217	3.7	1.4	2.6	1.3	2.1	345	16.5	14.5	3.8	53.5	81.9	70.4	81.0
Woodinville CDP	15 380	4.6	1.4	1.6	.7	1.3	987	13.4	11.6	7.2	61.7	80.8	36.2	80.2
Yarrow Point town	648	3.4	–	.8	.6	.8	137	5.1	5.1	2.2	63.6	71.6	100.0	71.1
Enumclaw Plateau division	26 621	7.2	2.6	2.9	1.4	2.0	3 073	16.9	12.7	8.6	51.6	80.4	19.4	79.1
Auburn city (pt.)	607	5.4	1.6	1.2	1.2	–	56	–	–	–	69.7	86.4	–	86.5
Black Diamond city	854	10.4	4.1	3.6	2.0	1.9	194	20.1	11.3	12.4	50.6	81.2	17.6	79.2
Covington-Sawyer-Wilderness CDP (pt.)	3 671	6.5	2.3	3.6	1.1	3.0	318	21.1	16.4	9.1	57.1	81.0	–	80.3
Enumclaw city	4 170	9.7	5.2	3.8	2.8	1.8	1 178	21.6	17.7	11.6	35.2	82.8	11.3	80.1
Kent city (pt.)	–	–	–	–	–	–	–	–	–	–	–	–	–	–
Lea Hill CDP (pt.)	3 639	6.5	1.8	2.4	1.4	1.4	97	–	–	–	54.7	82.0	39.2	80.8
Issaquah Plateau division	21 652	5.3	1.4	1.7	.8	1.2	2 609	15.9	14.1	7.0	59.8	82.9	51.4	81.9
Issaquah city (pt.)	5 045	7.2	1.9	2.2	1.0	1.3	787	19.7	19.7	3.7	58.2	87.5	50.0	85.7
Mirrormont CDP	1 721	4.6	.9	1.6	.8	.8	112	6.3	6.3	–	73.4	84.0	–	84.1
Pine Lake CDP	8 988	4.4	1.0	1.3	.7	.9	1 189	17.8	13.8	12.6	60.4	80.9	64.1	80.1
Sahalee CDP (pt.)	1 236	2.5	.6	1.1	.5	1.1	77	7.8	7.8	–	74.2	81.2	100.0	80.9
Lower Snoqualmie Valley division	6 909	7.9	2.2	1.9	1.1	1.4	548	14.4	14.1	5.5	62.3	83.1	48.6	81.8
Carnation city	719	7.9	2.6	3.2	2.2	1.5	111	26.1	26.1	9.0	59.6	85.0	62.5	83.5
Duvall city	1 799	8.5	2.2	1.9	1.5	1.2	108	20.4	20.4	10.2	66.7	85.5	44.4	84.5

TIPSII [UPF] GPH5 CENSUS90 71583600 07/17/92 5:39 PM MACHINE: C DATA:CENSUS90S*PH5TIPSDA53. 07/14/92 08:40:46 TAPE: NONE FRAME: 24
TSF:CENSUS90*92. 07/14/92 08:41:56 UTF:CENSUS90*93. 07/14/92 08:41:56 META:CENSUS90S*PH5T7-853. 07/14/92 08:44:27

Table 7. **Disability Status: 1990**—Con.

[Data based on sample and subject to sampling variability, see text. For definitions of terms and meanings of symbols, see text]

State County County Subdivision Place	Civilian noninstitutionalized persons 16 to 64 years						Civilian noninstitutionalized persons 65 years and over				Percent in labor force of civilian noninstitutionalized persons 16 to 64 years with—			
		Percent with a work disability		Percent with a mobility or self-care limitation				Percent with a mobility or self-care limitation						
	Total	Total	Prevented from working	Total	Mobility limitation	Self-care limitation	Total	Total	Mobility limitation	Self-care limitation	A work disability	No work disability	A mobility limitation	No mobility limitation
King County—Con.														
Seattle division	550 646	8.2	3.4	3.4	1.8	2.4	103 706	17.4	13.6	9.8	48.2	84.1	28.2	82.1
Auburn city (pt.)	20	100.0	50.0	–	–	–	–	–	–	–	50.0	–	–	50.0
Bryn Mawr-Skyway CDP (pt.)	6 734	8.0	2.8	3.3	1.6	2.2	1 337	10.7	7.4	7.7	58.1	80.8	22.4	79.9
Burien CDP	16 625	8.6	3.4	3.3	1.6	2.1	3 548	16.8	14.0	8.5	50.9	83.2	28.3	81.3
Cascade-Fairwood CDP (pt.)	3 978	5.9	1.9	3.0	1.4	2.3	538	21.6	16.9	13.4	58.7	84.1	29.8	83.3
Des Moines city	11 004	7.7	2.2	2.7	1.2	1.8	1 760	18.1	14.5	10.1	59.8	84.7	21.7	83.5
East Hill-Meridian CDP (pt.)	21 534	5.7	2.0	1.9	1.4	.8	1 620	11.2	10.0	6.7	53.5	82.4	36.2	81.4
Kent city (pt.)	26 811	7.6	2.4	3.0	2.0	1.7	2 485	18.4	12.5	12.6	58.5	85.6	43.1	84.3
Lake Forest North CDP	5 482	6.0	2.6	1.9	1.4	1.2	525	12.0	8.6	6.1	39.3	84.7	21.3	82.8
Lake Forest Park city	2 704	6.1	1.9	2.4	1.7	1.4	441	7.9	7.3	3.9	51.8	81.8	21.7	81.0
Lakeland North CDP (pt.)	4 756	7.2	2.3	1.6	.8	1.1	338	12.4	12.4	3.6	55.0	84.9	–	83.4
Lea Hill CDP (pt.)	939	5.9	3.4	2.8	1.4	1.4	191	9.9	–	9.9	41.8	76.8	38.5	75.3
Normandy Park city	4 227	4.2	2.0	1.9	1.5	.8	1 090	11.7	5.8	8.0	37.3	76.7	18.5	75.9
North City-Ridgecrest CDP	8 477	8.1	3.2	3.4	2.2	2.2	1 631	23.2	19.4	9.6	51.8	85.7	21.3	84.3
North Hill CDP	3 830	6.9	1.9	2.0	1.1	1.0	562	14.6	8.4	11.2	54.1	81.9	–	80.9
Renton city (pt.)	799	13.0	2.5	.6	.6	.6	72	12.5	12.5	5.6	68.3	85.3	100.0	83.0
Richmond Beach-Innis Arden CDP	4 720	4.2	1.8	1.7	.9	1.1	987	13.2	10.9	5.4	40.8	71.8	–	71.2
Richmond Highlands CDP	16 958	7.2	2.6	2.4	1.1	1.6	3 438	11.1	9.0	5.6	51.9	84.1	33.0	82.3
Riverton-Boulevard Park CDP	10 290	8.9	3.5	2.7	1.4	1.7	1 707	15.3	10.4	9.4	52.5	85.0	27.9	82.8
Sea-Tac CDP	15 605	8.6	3.0	3.1	1.7	2.1	2 418	17.8	12.1	10.2	53.2	85.2	25.5	83.4
Seattle city	356 475	8.4	3.7	3.7	1.9	2.7	74 782	18.0	14.2	10.1	45.6	84.5	27.0	82.3
Sheridan Beach CDP	4 202	5.9	2.3	2.0	1.8	.9	910	12.3	10.5	6.7	50.8	81.4	45.3	80.2
Tukwila city	8 691	8.4	2.5	4.4	1.3	3.7	1 050	23.7	14.8	17.5	57.5	85.9	41.7	84.1
White Center-Shorewood CDP	13 413	11.8	5.4	4.8	2.5	3.5	2 051	17.9	12.8	10.2	46.2	79.3	30.4	76.6
Woodmont Beach CDP (pt.)	1 751	10.4	1.3	3.3	2.9	1.7	126	43.7	30.2	28.6	83.0	85.0	52.0	85.8
Snoqualmie National Forest division	668	13.8	8.5	6.1	6.1	2.5	115	40.9	40.9	31.3	34.8	80.6	7.3	78.6
Skykomish town	228	13.6	6.6	3.9	3.9	2.6	24	29.2	29.2	20.8	41.9	82.2	33.3	78.5
Tahoma-Maple Valley division	26 450	7.1	2.1	2.2	1.4	1.4	2 063	15.6	14.1	6.9	61.0	82.9	40.1	81.9
Covington-Sawyer-Wilderness CDP (pt.)	12 189	6.9	2.2	1.8	1.4	.9	662	14.4	13.6	6.5	61.8	82.9	49.7	81.9
East Hill-Meridian CDP (pt.)	6 282	6.8	2.0	2.2	1.4	1.4	671	15.2	13.9	6.6	58.1	83.3	29.2	82.4
Kent city (pt.)	52	17.3	–	–	–	–	7	–	–	–	100.0	74.4	–	78.8
Maple Valley CDP	815	5.9	.7	4.4	1.6	3.6	86	25.6	25.6	19.8	87.5	89.3	100.0	89.0
Upper Snoqualmie Valley division	10 744	8.5	3.4	2.8	1.3	2.0	1 316	18.5	14.3	10.3	52.2	85.5	26.1	83.4
Fall City CDP	1 030	12.3	2.7	1.7	.5	1.7	191	7.3	7.3	3.7	63.8	84.5	–	82.3
North Bend city	1 500	9.7	4.8	4.0	2.1	2.8	378	21.2	18.0	11.4	46.6	87.7	15.6	85.1
Snoqualmie city	983	10.5	4.9	4.2	2.4	3.2	137	19.7	16.8	6.6	43.7	83.9	25.0	81.0
Vashon Island division	5 962	7.1	2.6	2.4	1.3	1.4	1 141	16.5	14.2	10.2	60.6	79.8	63.6	78.6
Kitsap County	110 521	9.9	3.9	3.0	1.8	1.9	19 056	17.4	14.4	8.7	49.5	77.8	27.9	75.8
Bremerton division	51 248	10.9	4.8	3.5	2.1	2.2	9 143	18.1	15.4	9.0	48.2	78.0	26.0	75.8
Bremerton city (pt.)	19 408	13.4	7.0	4.8	2.9	3.1	4 650	19.9	16.9	10.2	39.7	77.6	26.0	73.9
Erlands Point-Kitsap Lake CDP	1 651	12.5	6.2	4.8	3.0	3.0	481	21.2	17.0	11.4	44.0	75.1	49.0	71.8
Navy Yard City CDP	1 527	20.6	11.9	4.3	4.3	1.3	376	14.6	14.6	6.9	39.0	76.1	–	71.5
Silverdale CDP	4 741	8.7	2.2	3.6	1.3	3.1	484	31.0	25.2	18.4	73.7	80.9	28.6	81.0
Tracyton CDP	1 614	10.6	4.2	3.5	2.9	1.2	269	14.1	12.3	5.6	49.1	79.3	15.2	77.9
Kingston division	3 973	8.4	2.9	1.4	.5	1.1	834	13.5	10.6	8.4	52.6	75.4	5.3	73.8
Kingston CDP	719	8.2	3.2	–	–	–	215	16.7	11.2	11.2	47.5	73.8	–	71.6
Port Orchard division	29 559	10.2	3.6	3.4	1.9	2.3	4 271	19.4	15.2	9.7	53.3	76.5	36.5	74.8
Bremerton city (pt.)	22	–	–	–	–	–	–	–	–	–	–	63.6	–	63.6
East Port Orchard CDP	3 114	13.7	4.8	5.8	3.2	4.8	387	18.9	15.2	11.4	58.5	79.1	49.5	77.2
Manchester CDP	2 419	10.1	4.1	2.6	2.1	1.1	340	20.9	15.9	16.8	59.6	79.9	32.0	78.9
Parkwood CDP	4 201	7.6	2.1	3.2	1.9	1.9	594	17.7	13.8	3.9	54.8	74.8	51.3	73.7
Port Orchard city	2 868	12.4	4.7	3.6	1.8	1.7	624	25.3	21.2	8.8	39.2	76.2	13.2	72.7
Poulsbo division	15 924	8.8	3.4	1.6	1.2	.8	2 811	14.8	12.8	6.5	47.5	78.8	16.1	76.8
Bangor Trident Base CDP	1 141	.6	–	–	–	–	6	–	–	–	100.0	54.1	–	54.4
Indianola CDP	1 034	5.8	3.1	1.0	.3	1.0	185	5.4	3.2	2.2	41.7	84.2	–	82.0
Poulsbo city	2 649	9.6	3.7	1.5	1.5	.3	785	14.6	13.4	8.5	51.8	82.4	22.0	80.4
Suquamish CDP	1 887	9.1	4.6	1.9	1.3	.9	378	14.0	11.1	7.1	32.2	78.7	37.5	75.0
Winslow division	9 817	6.0	1.8	1.8	1.1	1.6	1 997	15.0	12.3	8.7	46.2	79.6	27.0	78.2
Winslow city	1 760	6.1	2.2	2.6	2.1	2.6	655	16.3	12.5	9.9	43.9	82.3	27.0	81.1
Kittitas County	18 016	8.6	3.2	1.5	1.0	1.0	3 332	14.0	11.4	7.8	46.2	70.6	25.3	69.0
Cle Elum division	2 450	11.7	6.9	2.2	1.8	1.3	923	12.4	11.1	5.5	25.1	78.3	16.3	73.1
Cle Elum city	934	10.2	8.2	2.8	2.1	1.5	406	16.7	16.0	6.4	11.6	80.1	–	74.7
Roslyn city	482	15.4	7.5	2.7	2.1	1.7	224	9.8	8.5	6.3	35.1	74.3	50.0	68.6
South Cle Elum town	250	10.4	9.2	2.8	2.0	1.6	84	14.3	7.1	7.1	11.5	80.4	–	74.7
Ellensburg division	10 484	7.4	1.7	1.1	.6	.7	1 490	15.2	11.3	8.3	55.0	66.1	40.6	65.5
Ellensburg city	9 212	7.5	1.5	.9	.5	.5	1 179	15.8	11.4	8.4	58.1	63.9	54.2	63.5
Kittitas division	1 679	10.9	4.3	2.3	1.7	1.3	312	8.3	8.3	.6	50.3	81.5	25.0	79.0
Kittitas city	502	14.5	9.0	5.2	5.2	2.0	104	9.6	9.6	–	31.5	80.7	26.9	76.1
Manastash division	1 854	9.7	5.3	3.0	1.6	2.6	408	20.1	16.7	18.1	35.6	75.8	20.0	72.8
Naneum division	1 549	8.1	3.4	1.1	1.1	.4	199	8.0	8.0	5.0	49.6	72.1	–	71.1
Klickitat County	9 868	13.6	6.9	2.8	1.7	1.9	2 264	11.4	9.9	6.0	39.7	75.9	17.8	71.9
Goldendale division	3 297	15.6	7.0	2.4	1.8	1.6	853	12.8	12.2	6.4	41.2	77.4	13.6	72.8
Goldendale city	1 830	16.3	7.6	1.5	1.5	1.0	567	13.1	13.1	6.2	40.6	78.2	29.6	72.7
Horse Heaven division	330	1.8	1.8	–	–	–	70	14.3	7.1	14.3	–	77.2	–	75.8
Wahkiakus division	2 250	16.5	9.0	2.7	1.5	1.7	492	7.1	4.5	5.9	34.2	72.5	32.4	66.7
White Salmon division	3 695	11.5	6.1	3.5	1.8	2.4	795	13.1	11.8	5.2	43.6	77.2	15.4	74.4
Bingen city	385	16.4	11.9	6.0	6.0	1.6	139	20.1	20.1	6.5	17.5	77.3	–	71.8
White Salmon city	1 068	11.0	6.4	3.2	2.1	1.5	326	11.7	9.8	4.9	38.5	77.1	45.5	73.4
Yakima Reservation division	296	9.5	6.1	1.7	1.7	1.7	54	–	–	–	35.7	69.0	–	67.0
Lewis County	34 792	12.8	5.8	3.5	1.8	2.4	8 735	16.1	13.9	8.8	41.9	75.1	18.0	71.8
Big Bottom division	1 917	6.7	4.0	2.1	1.8	.6	446	17.0	17.0	11.4	41.1	69.9	34.3	68.6
Boistfort division	3 031	13.5	6.2	3.2	2.3	2.0	729	17.0	14.4	9.2	35.6	72.4	11.3	68.8
Pe Ell town	264	13.3	8.7	4.9	4.9	1.9	81	8.6	8.6	6.2	20.0	61.1	–	58.6
Winlock city	622	14.8	9.0	4.3	3.9	3.5	174	20.7	19.5	14.4	35.9	71.7	–	69.1
Bunker division	1 465	8.9	4.6	5.5	1.8	4.6	254	26.0	18.9	20.9	40.8	72.7	29.6	70.7
Centralia-Chehalis division	14 884	13.0	5.3	3.8	1.6	2.7	4 118	16.2	13.9	8.2	45.4	79.1	16.5	75.7
Centralia city	6 891	13.8	5.8	3.6	1.3	2.5	2 077	17.1	15.0	7.6	43.4	80.2	15.2	76.0
Chehalis city	3 619	11.2	4.8	3.4	1.6	2.5	1 035	18.0	16.9	7.9	47.7	80.2	21.1	77.5
Fords Prairie CDP	1 430	13.7	4.2	6.0	2.6	4.1	347	8.4	6.3	8.4	47.4	77.1	–	74.9
Ethel division	1 424	20.5	10.3	3.4	2.4	1.5	343	21.9	20.4	14.0	36.3	71.9	–	66.2
Jackson Prairie division	2 180	12.1	5.0	4.5	1.4	3.5	431	20.4	13.5	11.6	44.1	73.2	–	70.7
Napavine city	386	20.7	6.0	2.3	2.3	–	133	9.8	9.8	3.8	52.5	80.4	–	76.4
Logan Hill division	1 541	11.3	4.0	3.6	3.6	.3	335	17.9	17.9	8.7	60.3	76.9	51.8	75.9
Mineral division	1 695	11.1	7.6	1.5	.8	1.0	477	12.2	10.1	7.1	26.1	72.7	–	68.1
Morton division	1 846	11.2	5.5	1.4	.9	.9	433	15.2	14.8	8.1	43.0	73.9	35.3	70.8
Morton city	640	14.8	6.6	2.0	1.7	1.1	212	12.7	11.8	8.5	49.5	77.8	54.5	73.9

TIPSII [UPF] GPH5 CENSUS90 71583600 07/17/92 5:39 PM MACHINE: C DATA:CENSUS90S*PH5TIPSDA53. 07/14/92 08:40:46 TAPE: NONE FRAME: 25
TSF:CENSUS90*92. 07/14/92 08:41:56 UTF:CENSUS90*93. 07/14/92 08:41:56 META:CENSUS90S*PH5T7-853. 07/14/92 08:44:27

Table 7. **Disability Status: 1990**—Con.

[Data based on sample and subject to sampling variability, see text. For definitions of terms and meanings of symbols, see text]

State County County Subdivision Place	Civilian noninstitutionalized persons 16 to 64 years						Civilian noninstitutionalized persons 65 years and over				Percent in labor force of civilian noninstitutionalized persons 16 to 64 years with—			
		Percent with a work disability		Percent with a mobility or self-care limitation				Percent with a mobility or self-care limitation						
	Total	Total	Prevented from working	Total	Mobility limitation	Self-care limitation	Total	Total	Mobility limitation	Self-care limitation	A work disability	No work disability	A mobility limitation	No mobility limitation
Lewis County—Con.														
Mossyrock division	2 048	14.0	5.4	.8	.8	.2	530	7.7	7.4	3.6	47.7	67.3	–	65.1
Mossyrock city	250	14.8	10.4	1.6	1.6	–	66	30.3	27.3	15.2	24.3	76.1	–	69.5
Newaukum division	1 051	13.8	7.8	11.0	2.3	10.5	233	9.0	5.6	3.4	22.1	73.1	–	67.6
Olequa division	1 710	17.0	9.5	3.3	2.6	1.9	406	15.0	14.0	9.1	34.5	71.2	15.6	66.3
Toledo city	348	21.6	14.1	3.7	3.7	–	140	10.0	7.1	5.0	25.3	67.4	–	60.6
Vader city	240	22.5	15.8	8.8	7.5	5.4	43	20.9	20.9	11.6	20.4	73.1	–	66.2
Lincoln County	5 005	9.3	4.7	1.4	1.3	.7	1 668	8.8	8.2	2.9	39.1	74.4	19.0	71.8
Davenport division	1 892	11.7	4.9	1.6	1.5	.6	572	10.7	10.1	2.3	47.3	76.3	20.7	73.8
Davenport city	762	12.1	6.0	2.2	2.1	.9	311	12.5	11.6	1.6	41.3	83.0	37.5	78.8
Reardan town	316	9.5	5.4	1.6	1.6	1.3	56	8.9	8.9	3.6	30.0	73.8	–	70.7
Odessa division	1 717	7.4	4.5	1.3	1.1	1.0	624	9.3	9.0	4.2	30.7	73.6	10.5	71.1
Harrington city	247	5.7	4.9	2.0	2.0	2.0	98	3.1	3.1	1.0	14.3	71.2	–	69.4
Odessa town	471	6.8	5.3	1.3	1.3	.2	262	9.2	9.2	2.3	15.6	74.5	–	71.4
Sprague city	241	12.0	7.5	3.3	1.7	3.3	84	11.9	9.5	7.1	31.0	74.5	–	70.5
Wilbur division	1 396	8.4	4.4	1.1	1.1	.6	472	5.9	4.9	2.1	32.5	73.0	26.7	70.1
Almira town	176	13.6	8.5	1.7	1.7	–	50	12.0	12.0	–	16.7	69.7	–	63.6
Creston town	127	14.2	4.7	–	–	–	51	3.9	3.9	3.9	44.4	82.6	–	77.2
Wilbur town	459	9.4	5.9	1.3	1.3	.9	218	1.8	1.8	1.4	32.6	80.3	33.3	76.4
Mason County	21 866	12.8	6.1	3.8	2.5	2.3	6 128	13.5	12.0	7.1	41.9	72.0	27.0	69.2
Belfair division	2 985	12.8	5.0	3.8	2.0	2.7	744	15.9	11.6	10.2	49.3	70.6	36.1	68.6
Allyn-Grapeview CDP (pt.)	657	7.9	2.1	–	–	–	277	13.4	11.2	9.4	59.6	73.9	–	72.8
Kamilche division	1 413	16.6	6.5	6.2	4.0	3.6	317	12.9	12.6	5.7	52.8	73.9	52.6	71.1
Olympic division	2 569	16.2	9.8	4.9	3.3	3.3	857	11.3	10.7	4.4	34.1	64.3	–	61.4
Shelton division	7 905	11.2	5.1	4.1	2.6	2.4	2 084	17.3	16.8	8.9	43.1	77.9	41.8	74.8
Shelton city	3 946	11.6	5.8	5.4	3.1	3.3	1 180	19.8	19.0	10.2	45.6	78.7	49.2	75.7
Skokomish Reservation division	376	16.5	12.8	3.7	3.7	1.1	64	14.1	14.1	14.1	9.7	61.1	–	54.7
Skokomish CDP	314	17.5	13.4	3.8	3.8	1.3	22	13.6	13.6	13.6	9.1	60.6	–	53.6
South Shore division	4 297	10.9	4.9	1.9	1.2	1.2	1 513	11.6	8.8	5.4	39.6	67.5	17.6	65.0
Allyn-Grapeview CDP (pt.)	227	5.3	3.5	3.5	–	3.5	89	24.7	24.7	15.7	33.3	53.0	–	52.0
Tahuya division	2 321	15.0	7.2	3.3	3.1	1.9	549	5.1	5.1	5.1	41.7	70.8	–	68.5
Okanogan County	19 996	12.1	6.6	2.8	2.0	1.6	4 415	13.6	12.3	6.9	37.2	78.1	28.2	74.0
Brewster-Wakefield division	2 340	9.2	5.8	2.2	1.8	1.3	472	8.3	7.2	2.3	30.2	80.8	36.6	76.8
Brewster city	925	11.2	7.8	2.3	1.6	1.3	197	10.7	8.1	3.6	26.9	79.5	13.3	74.6
Pateros city	348	11.2	5.7	.6	–	.6	99	10.1	10.1	2.0	35.9	71.8	–	67.8
Colville Reservation division	3 200	12.7	8.0	2.3	1.9	1.0	528	17.2	15.9	7.4	31.9	75.4	27.9	70.7
Coulee Dam town (pt.)	487	8.4	5.1	.4	.4	.4	149	12.1	12.1	5.4	34.1	81.2	100.0	77.1
Elmer City town	180	15.6	8.9	2.2	2.2	–	39	23.1	23.1	–	42.9	79.6	50.0	74.4
Nespelem town	119	9.2	7.6	–	–	–	18	11.1	11.1	–	18.2	79.6	–	73.9
Nespelem Community CDP	195	14.4	9.7	2.1	1.5	1.5	27	18.5	18.5	11.1	32.1	82.6	66.7	75.5
North Omak CDP	272	9.2	5.9	–	–	–	11	27.3	27.3	–	20.0	62.8	–	58.8
Okanogan city (pt.)	4	–	–	–	–	–	–	–	–	–	–	50.0	–	50.0
Omak city (pt.)	468	12.0	7.7	1.5	.9	1.1	101	14.9	10.9	4.0	35.7	75.0	50.0	70.5
Conconully-Riverside division	1 194	13.4	6.4	3.8	2.7	1.9	221	18.6	15.8	11.3	43.1	80.5	37.5	76.5
Conconully town	83	9.6	7.2	10.8	7.2	10.8	49	28.6	28.6	14.3	25.0	84.0	–	84.4
Riverside town	124	15.3	5.6	–	–	–	29	13.8	13.8	13.8	52.6	81.0	–	76.6
Early Winters division	84	8.3	8.3	–	–	–	–	–	–	–	–	66.2	–	60.7
Methow Valley division	2 522	10.5	4.9	1.2	.8	.7	623	11.2	10.4	3.9	46.0	81.3	10.0	78.1
Twisp town	462	11.9	4.3	.4	.4	–	178	11.2	11.2	2.8	50.9	81.3	100.0	77.6
Winthrop town	170	14.1	9.4	2.4	1.2	2.4	72	2.8	2.8	2.8	25.0	74.0	–	67.9
Okanogan division	2 118	12.9	5.6	4.1	2.2	2.9	587	13.1	10.9	7.7	44.5	75.8	30.4	72.7
Okanogan city (pt.)	1 291	11.5	5.6	3.3	2.6	1.3	360	11.9	10.3	6.1	31.5	75.7	9.1	72.3
Omak division	3 167	10.7	6.0	2.6	1.8	1.9	733	13.6	11.9	8.7	37.2	77.7	31.6	74.1
Okanogan city (pt.)	–	–	–	–	–	–	–	–	–	–	–	–	–	–
Omak city (pt.)	1 896	12.4	6.9	3.4	2.1	2.3	538	16.0	13.6	9.5	39.0	76.9	45.0	72.8
Oroville division	3 541	14.1	8.0	3.7	2.4	2.1	804	14.9	14.6	9.5	36.5	76.0	28.2	71.5
Oroville town	863	18.5	11.7	4.1	3.5	1.7	264	18.6	17.4	8.3	30.0	83.8	13.3	76.0
Tonasket-Pine Creek division	1 830	13.6	7.0	2.7	2.6	1.1	447	13.6	13.2	4.7	33.3	80.8	16.7	75.9
Tonasket town	459	12.6	7.0	3.3	2.8	3.3	166	12.0	10.8	4.8	36.2	86.3	–	82.3
Pacific County	10 564	13.3	7.7	3.7	2.2	2.6	3 924	15.5	12.1	9.7	29.7	72.7	10.4	68.2
Naselle division	1 139	10.7	4.7	5.4	–	5.4	354	34.7	13.3	31.1	49.2	77.9	–	74.8
Ilwaco city (pt.)	100	–	–	11.0	–	11.0	20	–	–	–	–	54.0	–	54.0
Peninsula division	3 964	16.4	10.4	3.8	3.3	2.0	1 884	13.4	11.9	6.7	28.0	69.0	7.7	64.1
Ilwaco city (pt.)	356	9.0	6.2	2.5	1.7	2.5	109	7.3	7.3	4.6	25.0	68.5	–	65.7
Long Beach city	636	13.5	9.0	2.5	2.5	1.9	296	10.8	9.1	6.8	26.7	72.2	31.3	66.9
Ocean Park CDP	758	18.2	13.5	4.9	4.1	2.8	424	19.6	15.8	8.5	13.8	71.3	9.7	63.0
Raymond division	4 623	13.0	7.0	3.4	2.0	2.6	1 337	13.7	11.6	9.3	27.1	74.2	7.4	69.3
Raymond city	1 577	16.9	9.0	4.6	1.4	3.9	524	16.2	11.8	12.4	19.2	78.3	–	69.3
South Bend city	880	15.0	10.3	4.3	4.3	2.4	297	15.8	15.8	9.4	13.6	72.2	–	66.3
Willapa Valley division	838	4.4	2.7	2.1	.8	2.1	349	14.3	14.3	6.0	37.8	73.9	100.0	72.1
Pend Oreille County	5 322	13.9	8.3	2.8	2.4	1.3	1 185	11.4	10.7	4.4	31.0	66.3	15.5	62.5
Ione-Metaline Falls division	1 183	15.5	8.5	2.2	2.0	.6	257	9.7	9.7	1.6	39.3	67.0	29.2	63.4
Ione town	319	19.7	11.3	2.5	2.5	–	51	7.8	7.8	–	27.0	71.5	–	64.3
Metaline town	124	11.3	3.2	2.4	2.4	2.4	30	–	–	–	71.4	69.1	100.0	68.6
Metaline Falls town	114	12.3	7.9	3.5	3.5	–	47	21.3	21.3	6.4	35.7	75.0	–	72.7
Newport division	4 139	13.4	8.3	3.0	2.5	1.5	928	11.9	11.0	5.2	28.3	66.0	12.4	62.2
Cusick town	138	19.6	10.9	3.6	3.6	–	17	–	–	–	37.0	64.9	–	61.7
Newport city	892	11.1	6.6	2.6	2.4	.7	296	11.5	10.8	6.1	40.4	64.8	–	63.6
Pierce County	350 840	10.3	4.7	3.7	2.0	2.6	57 798	18.1	14.1	10.7	44.0	78.7	22.6	76.2
Buckley division	8 997	9.0	4.4	2.2	1.4	1.4	1 325	15.8	14.7	6.8	37.4	81.2	16.9	78.1
Buckley city	1 761	9.0	4.1	1.9	–	1.9	361	11.1	11.1	2.2	40.5	87.3	–	83.1
Carbonado town	270	9.6	4.8	1.5	1.5	.7	65	16.9	16.9	10.8	42.3	77.9	–	75.6
Orting city (pt.)	–	–	–	–	–	–	–	–	–	–	–	–	–	–
Prairie Ridge CDP (pt.)	3 318	8.9	4.4	2.4	1.9	1.6	496	18.8	16.3	7.1	39.3	82.7	17.2	80.1
South Prairie town	112	8.0	4.5	6.3	6.3	1.8	26	11.5	11.5	11.5	44.4	84.5	28.6	84.8
Wilkeson town (pt.)	164	14.6	6.7	3.7	3.7	–	29	6.9	6.9	–	54.2	70.7	50.0	69.0
Eatonville division	2 382	12.5	6.0	4.0	2.0	2.6	481	21.4	15.2	10.6	42.4	77.9	27.1	74.4
Eatonville town	754	14.9	8.0	4.2	2.7	2.4	235	23.4	20.9	11.5	35.7	80.5	10.0	75.6
Fort Lewis-Du Pont division	5 790	4.2	1.2	2.2	1.1	1.4	102	27.5	27.5	14.7	41.9	60.0	29.7	59.6
DuPont city	295	13.9	5.8	2.7	2.7	.7	64	20.3	20.3	12.5	36.6	75.6	–	72.1
Fort Lewis CDP	4 252	4.3	1.2	2.4	1.0	1.6	25	8.0	8.0	–	43.7	59.3	29.5	58.9
McChord AFB CDP	1 207	1.4	.5	1.4	1.0	.9	11	100.0	100.0	45.5	35.3	58.6	50.0	58.3
Gig Harbor Peninsula division	19 816	6.2	2.2	1.9	1.0	1.1	3 492	13.1	10.4	7.2	50.8	79.8	28.4	78.5
Artondale CDP	4 607	4.6	.8	.7	.7	.4	421	15.9	13.5	9.0	74.4	79.6	75.8	79.4
Fox Island CDP	1 329	6.8	3.5	2.5	2.0	1.5	206	5.8	5.8	–	42.9	78.7	40.7	77.0
Gig Harbor city	1 923	10.4	4.2	3.8	1.2	3.0	692	10.3	9.0	4.5	45.0	82.1	–	79.2

TIPSII [UPF] GPH5 CENSUS90 71583600 07/17/92 5:39 PM MACHINE: C DATA:CENSUS90S*PH5TIPSDA53. 07/14/92 08:40:46 TAPE: NONE FRAME: 26
TSF:CENSUS90*92. 07/14/92 08:41:56 UTF:CENSUS90*93. 07/14/92 08:41:56 META:CENSUS90S*PH5T7-853. 07/14/92 08:44:27

Table 7. **Disability Status: 1990**—Con.

[Data based on sample and subject to sampling variability, see text. For definitions of terms and meanings of symbols, see text]

State County County Subdivision Place	Civilian noninstitutionalized persons 16 to 64 years						Civilian noninstitutionalized persons 65 years and over				Percent in labor force of civilian noninstitutionalized persons 16 to 64 years with—			
		Percent with a work disability		Percent with a mobility or self-care limitation				Percent with a mobility or self-care limitation						
	Total	Total	Prevented from working	Total	Mobility limitation	Self-care limitation	Total	Total	Mobility limitation	Self-care limitation	A work disability	No work disability	A mobility limitation	No mobility limitation
Pierce County—Con.														
Graham-Thrift division	22 162	10.4	3.8	3.6	1.8	2.8	1 909	17.7	13.4	9.8	50.1	77.7	15.8	75.8
Elk Plain CDP (pt.)	3 744	12.6	4.6	3.1	1.5	2.5	354	14.4	8.5	9.3	56.4	77.3	14.3	75.5
Frederickson CDP (pt.)	863	20.7	11.6	8.0	4.6	6.6	75	34.7	17.3	17.3	40.2	70.0	12.5	66.3
South Hill CDP (pt.)	2 311	4.9	1.8	1.6	–	1.6	147	9.5	9.5	6.1	45.6	71.9	–	70.6
Lower Peninsula division	4 808	10.6	5.3	1.9	1.2	1.2	1 125	10.8	8.9	9.6	42.1	73.9	11.9	71.2
Mount Rainier division	1 404	9.7	4.8	2.1	1.9	1.1	97	7.2	7.2	–	34.6	84.0	–	80.8
Wilkeson town (pt.)	52	21.2	7.7	–	–	–	5	–	–	–	63.6	90.2	–	84.6
Puyallup division	58 911	9.2	4.1	2.7	1.4	1.9	8 850	17.8	13.2	11.0	47.6	81.4	28.3	79.0
Bonney Lake city	4 820	9.4	3.4	4.7	2.2	3.4	340	15.6	10.3	10.9	58.7	81.9	28.7	80.8
Edgewood-North Hill CDP (pt.)	4 536	7.6	3.4	.9	.3	.6	613	13.2	11.7	7.2	46.0	81.3	–	78.9
Frederickson CDP (pt.)	25	28.0	–	–	–	–	15	53.3	53.3	–	100.0	55.6	–	68.0
North Puyallup CDP (pt.)	1 569	15.6	7.9	3.5	2.2	2.2	844	17.1	9.2	14.1	39.2	78.2	31.4	73.1
Orting city (pt.)	1 079	14.6	5.5	4.5	2.3	3.3	286	13.6	9.8	6.3	46.2	76.8	24.0	73.4
Pacific city (pt.)	–	–	–	–	–	–	–	–	–	–	–	–	–	–
Prairie Ridge CDP (pt.)	1 701	14.9	5.3	1.8	1.8	.2	177	15.3	–	15.3	55.5	75.0	13.3	73.1
Puyallup city	14 578	10.5	4.3	3.9	1.9	2.7	2 510	20.1	14.8	12.3	49.3	81.2	38.9	78.6
South Hill CDP (pt.)	6 048	7.4	3.8	2.2	1.5	1.0	823	16.6	11.9	7.7	37.3	84.5	37.1	81.7
Summit CDP (pt.)	2 658	6.2	2.9	.9	.6	.6	342	16.7	13.7	16.7	47.6	79.6	–	78.1
Sumner city	3 640	12.1	6.2	4.5	2.7	3.7	960	22.1	17.8	12.3	40.7	80.3	21.6	77.0
Waller CDP (pt.)	838	11.3	7.8	1.9	1.1	1.9	128	6.3	–	6.3	31.6	80.2	–	75.5
Roy division	5 437	13.0	4.6	3.4	2.3	2.5	629	21.5	19.6	15.4	46.9	75.7	–	73.6
Roy city	144	10.4	2.8	3.5	1.4	2.1	37	29.7	29.7	13.5	73.3	62.8	–	64.8
Tacoma division	221 133	11.1	5.2	4.3	2.3	3.0	39 788	18.8	14.6	11.1	42.6	78.6	22.7	75.8
Edgewood-North Hill CDP (pt.)	1 587	8.0	4.2	2.6	2.0	2.1	243	14.0	11.5	9.1	44.9	79.6	6.5	78.2
Elk Plain CDP (pt.)	3 837	10.9	4.4	5.7	2.4	4.4	359	29.5	17.0	16.2	43.1	79.1	14.0	76.7
Fife city	2 749	11.2	4.0	5.4	2.8	4.1	334	9.9	8.1	6.3	61.4	86.6	32.1	85.3
Fircrest town	3 324	6.2	2.3	1.0	.5	.8	970	13.3	7.7	7.8	55.6	82.6	–	81.3
Frederickson CDP (pt.)	1 369	17.2	9.6	6.4	4.2	4.0	179	16.2	16.2	13.4	36.2	76.3	28.1	71.2
Lakewood CDP	33 818	11.1	4.2	4.1	2.1	2.9	5 913	13.6	9.2	9.4	47.8	74.3	28.9	72.3
Midland CDP	3 476	13.8	6.4	4.6	3.3	2.2	702	20.8	15.8	15.4	41.1	80.9	49.1	76.4
Milton city (pt.)	2 893	10.1	5.6	3.9	3.3	2.4	459	25.7	17.9	13.3	36.9	84.7	36.5	81.3
North Puyallup CDP (pt.)	53	24.5	13.2	–	–	–	15	–	–	–	46.2	85.0	–	75.5
Parkland CDP	13 988	9.4	3.5	2.7	1.3	1.9	1 663	19.4	14.4	13.7	49.6	75.1	19.4	73.4
Ruston town	434	13.1	5.5	6.0	1.2	5.3	90	10.0	10.0	–	43.9	81.7	–	77.6
Spanaway CDP	9 410	9.6	3.2	3.4	1.6	3.0	823	12.9	7.9	9.4	58.8	79.4	12.3	78.5
Steilacoom town	3 462	7.8	3.2	3.8	2.3	2.8	549	16.0	12.6	8.9	48.7	80.7	23.8	79.5
Summit CDP (pt.)	1 398	7.9	4.4	5.7	5.1	4.4	406	22.4	14.5	9.6	37.3	78.0	67.6	75.2
Tacoma city	106 960	12.4	6.4	4.9	2.7	3.5	22 221	21.2	17.0	11.9	38.0	78.8	19.7	75.3
University Place CDP	17 856	6.9	2.3	2.6	1.3	1.9	2 535	16.1	12.6	10.4	56.3	83.1	44.3	81.7
Waller CDP (pt.)	3 421	9.4	5.1	3.9	2.7	2.5	509	13.2	10.6	5.9	38.4	80.8	2.2	78.8
San Juan County	6 061	6.9	2.5	1.6	.4	1.4	2 064	8.9	7.0	6.1	47.4	74.4	8.7	72.8
Lopez division	965	8.9	5.1	1.8	–	1.8	477	3.4	3.4	1.3	24.4	67.8	–	63.9
Orcas division	2 013	3.9	1.2	.4	.4	–	637	7.8	6.9	5.2	51.9	77.2	–	76.6
San Juan division	3 083	8.1	2.6	2.2	.5	2.2	950	12.4	8.9	9.1	53.8	74.5	14.3	73.1
Friday Harbor town	887	7.4	1.2	.8	.5	.8	272	13.2	9.6	7.7	72.7	83.7	–	83.2
Skagit County	47 748	11.2	5.5	4.0	2.4	2.4	11 882	15.7	12.8	8.9	40.0	77.6	23.9	74.6
Anacortes division	8 577	9.4	5.1	3.3	1.6	2.0	3 015	11.2	8.0	6.3	35.0	73.5	4.4	71.0
Anacortes city	6 435	9.7	5.2	3.9	1.9	2.2	2 341	12.0	9.1	6.0	37.6	72.9	4.8	70.7
Bayview division	1 719	2.3	1.2	2.7	.3	2.4	439	13.7	11.2	6.6	32.5	76.8	–	76.0
Bow division	2 856	11.8	6.9	4.2	2.2	3.2	529	11.3	10.0	6.2	31.0	77.8	42.9	73.0
Burlington division	4 802	10.7	4.4	3.9	2.9	2.2	1 091	16.5	12.1	8.9	50.5	81.1	34.3	79.1
Burlington city	2 544	11.9	5.2	4.3	3.0	2.2	681	17.2	12.3	9.3	48.7	80.8	26.0	78.6
Cavanaugh division	1 046	14.9	6.4	2.3	1.8	.5	140	30.0	13.6	30.0	44.9	80.0	–	76.1
Clear Lake division	879	18.2	8.6	7.3	5.0	6.8	214	5.1	5.1	–	43.1	75.5	22.7	72.1
Conway division	1 690	12.2	5.7	5.1	3.4	3.4	290	7.9	5.5	4.5	32.9	72.5	19.0	69.4
Mount Vernon city (pt.)	–	–	–	–	–	–	–	–	–	–	–	–	–	–
La Conner division	1 843	6.6	3.0	3.2	1.5	2.4	448	14.5	10.3	7.8	54.1	82.7	42.9	81.4
La Conner town	427	9.6	3.7	1.9	1.4	.5	104	22.1	17.3	11.5	61.0	84.7	50.0	82.9
Lyman-Hamilton division	1 217	15.6	8.3	2.2	1.6	1.6	279	24.0	18.3	16.5	33.2	76.4	10.0	70.7
Hamilton town	121	18.2	12.4	9.1	7.4	5.0	30	46.7	43.3	3.3	31.8	74.7	22.2	70.5
Lyman town	148	13.5	12.2	3.4	1.4	2.0	65	20.0	7.7	15.4	10.0	81.3	–	72.6
Mount Vernon division	12 740	9.6	4.1	4.4	2.5	2.8	2 794	18.5	16.3	9.9	42.8	82.4	28.6	79.8
Mount Vernon city (pt.)	10 664	9.9	4.3	4.6	2.3	3.1	2 269	18.2	16.1	10.1	42.0	82.4	23.5	79.7
Samish division	2 021	14.3	7.1	4.2	3.5	1.4	234	24.8	18.8	13.7	31.3	70.1	23.9	66.1
Sedro-Woolley division	5 059	18.2	9.8	4.7	3.1	2.5	1 369	22.0	19.2	14.6	42.9	77.5	12.2	73.1
Sedro-Woolley city	3 519	19.2	10.3	5.3	3.4	2.9	947	22.4	19.0	16.2	42.4	75.5	8.3	71.3
Swinomish Reservation division	1 334	9.4	3.3	3.1	2.2	1.1	555	7.7	7.4	3.6	50.4	62.9	56.7	61.9
Shelter Bay CDP	583	7.9	3.4	2.1	.7	2.1	430	6.5	6.0	3.3	39.1	57.5	–	56.5
Snee Oosh CDP	165	5.5	1.8	1.2	1.2	–	73	–	–	–	33.3	67.9	–	66.9
Swinomish Village CDP	330	12.7	4.2	5.2	4.2	.9	36	41.7	41.7	16.7	50.0	61.8	57.1	60.4
Upper Skagit division	1 965	13.8	8.4	3.2	2.5	2.0	485	21.2	21.2	9.9	28.4	74.5	26.0	69.2
Concrete town	446	19.1	13.2	3.6	3.6	2.7	87	10.3	10.3	10.3	24.7	77.3	–	69.8
Skamania County	5 166	12.4	6.3	3.7	3.1	1.7	888	11.6	11.6	4.7	43.6	74.3	28.8	71.8
Bonneville division	1 724	14.6	5.0	5.3	4.2	2.9	246	10.2	10.2	2.4	55.6	69.1	42.5	68.2
North Bonneville city	231	11.3	8.7	12.6	4.3	9.5	61	6.6	6.6	6.6	23.1	66.3	–	64.3
Gifford Pinchot division	61	11.5	–	–	–	–	9	–	–	–	100.0	57.4	–	62.3
Stevenson division	1 001	10.0	5.7	1.0	.7	.5	229	13.1	13.1	7.4	39.0	73.4	–	70.4
Stevenson city	636	10.5	5.7	1.3	.8	.8	168	13.7	13.7	7.1	43.3	72.2	–	69.7
Wind River division	2 380	11.9	7.6	3.8	3.4	1.4	404	11.9	11.9	4.7	33.2	78.7	18.8	75.2
Carson River Valley CDP	1 109	11.6	8.4	4.8	4.8	.5	207	9.7	9.7	6.3	27.9	77.3	28.3	73.8
Snohomish County	301 099	8.3	3.1	3.1	1.5	2.2	41 880	16.7	12.4	9.9	51.5	82.7	25.9	81.0
Arlington division	8 420	12.2	4.9	2.9	1.8	1.7	1 405	21.1	11.3	15.0	50.7	82.3	28.8	79.4
Arlington city	2 389	15.4	6.1	5.4	3.4	3.9	537	32.0	14.9	22.9	50.9	86.6	45.1	82.4
Smokey Point CDP (pt.)	1 005	12.6	5.2	.7	.7	–	261	27.2	13.8	27.2	53.5	79.2	–	76.5
Cascade division	1 511	16.7	10.1	3.4	2.6	1.9	368	10.3	7.9	3.8	30.8	68.0	23.1	62.8
Darrington town	632	14.7	9.5	3.8	2.8	2.1	178	18.0	16.3	4.5	30.1	69.4	11.1	65.1
Edmonds division	118 854	6.9	2.3	3.0	1.4	2.1	14 291	14.6	11.1	8.8	56.3	84.1	27.5	83.0
Alderwood Manor-Bothell North CDP	14 797	5.7	1.9	1.7	1.3	.7	1 800	15.9	11.1	11.4	50.9	83.9	18.4	82.9
Bothell city (pt.)	255	4.3	–	–	–	–	23	30.4	30.4	–	100.0	87.7	–	88.2
Brier city	3 663	5.0	1.4	3.0	1.7	1.8	244	11.5	11.5	3.7	66.5	84.5	41.0	84.3
Edmonds city	20 521	5.8	1.9	3.4	1.3	2.8	4 254	14.8	11.3	7.8	56.5	83.6	21.9	82.8
Esperance CDP	7 807	7.6	2.2	2.3	1.0	1.9	1 086	7.7	7.1	5.4	63.8	83.6	18.2	82.7
Harbour Pointe CDP	6 239	3.7	1.2	2.5	.5	2.0	268	13.4	9.7	5.6	54.9	80.2	20.6	79.6
Lake Serene-North Lynnwood CDP (pt.)	9 763	8.2	2.6	4.4	1.3	3.8	873	14.3	11.8	8.1	56.7	84.3	29.0	82.7
Lynnwood city	19 355	10.2	3.6	3.6	1.9	2.2	2 476	17.0	12.4	11.4	54.4	83.9	28.6	81.9
Martha Lake CDP (pt.)	3 748	7.7	2.7	3.4	1.7	2.2	215	17.2	11.2	11.6	56.1	85.8	10.8	84.8

TIPSII [UPF] GPH5 CENSUS90 71583600 07/17/92 5:39 PM MACHINE: C DATA:CENSUS90S*PH5TIPSDA53. 07/14/92 08:40:46 TAPE: NONE FRAME: 27
TSF:CENSUS90*92. 07/14/92 08:41:56 UTF:CENSUS90*93. 07/14/92 08:41:56 META:CENSUS90S*PH5T7-853. 07/14/92 08:44:27

Table 7. **Disability Status: 1990**—Con.

[Data based on sample and subject to sampling variability, see text. For definitions of terms and meanings of symbols, see text]

State County County Subdivision Place	Civilian noninstitutionalized persons 16 to 64 years						Civilian noninstitutionalized persons 65 years and over				Percent in labor force of civilian noninstitutionalized persons 16 to 64 years with—			
		Percent with a work disability		Percent with a mobility or self-care limitation				Percent with a mobility or self-care limitation						
	Total	Total	Prevented from working	Total	Mobility limitation	Self-care limitation	Total	Total	Mobility limitation	Self-care limitation	A work disability	No work disability	A mobility limitation	No mobility limitation
Snohomish County—Con.														
Edmonds division—Con.														
Mill Creek city (pt.)	4 832	3.8	.6	1.3	.3	1.0	584	3.1	3.1	3.1	75.0	79.1	100.0	78.9
Mountlake Terrace city	13 123	7.6	3.1	4.4	2.0	3.0	1 374	17.9	12.0	11.4	51.2	87.1	28.3	85.5
Mukilteo city (pt.)	1 467	5.4	1.4	2.0	.5	2.0	137	16.8	16.8	5.8	39.2	87.7	100.0	85.0
North Creek-Canyon Park CDP (pt.)	10 015	5.8	1.5	2.2	1.5	1.3	650	12.8	10.6	5.2	67.1	86.7	40.5	86.2
Silver Lake-Fircrest CDP (pt.)	1 968	6.1	2.3	.7	.3	.7	129	27.9	24.0	17.1	54.2	83.7	100.0	81.8
Woodway city	590	4.6	1.4	2.0	1.0	1.4	114	13.2	8.8	13.2	63.0	67.7	–	68.2
Everett division	73 737	9.7	4.1	3.7	2.0	2.6	11 948	18.2	13.2	11.6	47.7	82.7	23.4	80.5
Everett city (pt.)	44 032	11.2	5.0	4.0	2.4	2.7	8 508	18.7	13.9	11.3	44.2	81.6	18.9	78.8
Lake Serene-North Lynnwood CDP (pt.)	129	24.0	19.4	4.7	4.7	–	42	33.3	–	33.3	19.4	83.7	–	71.5
Martha Lake CDP (pt.)	3 231	8.4	3.3	2.3	1.8	1.5	339	31.3	24.5	11.8	57.2	84.9	25.4	83.7
Mill Creek city (pt.)	102	–	–	–	–	–	21	–	–	–	–	86.3	–	86.3
Mukilteo city (pt.)	3 197	5.9	3.1	6.9	2.1	6.1	547	23.9	13.7	22.3	42.6	80.5	42.6	79.1
Paine Field-Lake Stickney CDP	12 540	8.8	3.0	4.0	1.5	3.0	1 614	14.3	11.1	11.1	59.1	86.9	38.3	85.2
Silver Lake-Fircrest CDP (pt.)	10 493	5.6	2.0	1.7	1.0	.9	859	12.3	7.2	7.2	53.8	82.2	31.4	81.1
Granite Falls division	4 885	9.0	4.4	4.3	1.6	2.9	672	26.2	20.7	13.1	43.4	77.4	30.8	75.1
Everett city (pt.)	–	–	–	–	–	–	–	–	–	–	–	–	–	–
Granite Falls town	646	10.7	4.6	1.7	1.4	.6	140	27.1	21.4	23.6	42.0	83.2	–	79.9
Lake Stevens division	7 688	8.3	3.5	4.0	1.4	3.3	863	26.1	22.7	12.9	43.2	84.2	14.4	81.7
Lake Stevens city	2 073	7.0	2.6	2.5	.6	2.5	267	43.1	36.0	14.6	34.2	81.3	–	78.4
West Lake Stevens CDP (pt.)	3 821	9.1	3.5	3.9	1.7	2.9	377	17.0	17.0	8.5	50.0	86.0	13.8	83.9
Maltby division	16 715	6.2	1.4	1.8	.9	1.1	1 360	11.7	7.7	6.3	67.4	82.6	27.8	82.1
Bothell city (pt.)	12	–	–	–	–	–	–	–	–	–	–	100.0	–	100.0
North Creek-Canyon Park CDP (pt.)	5 086	7.2	1.4	2.0	1.1	1.2	525	15.6	8.6	9.5	71.5	80.6	36.2	80.4
Silver Lake-Fircrest CDP (pt.)	3 551	5.3	1.9	1.2	.7	.5	202	13.9	13.9	5.9	64.6	83.8	–	83.3
Marysville division	23 135	9.5	3.8	2.3	1.4	1.4	3 576	14.2	11.5	5.9	46.7	81.5	24.1	78.9
Marysville city (pt.)	6 038	10.7	5.1	2.0	1.6	1.3	1 580	19.8	15.6	8.3	39.6	80.9	21.3	77.3
North Marysville CDP	11 857	8.0	2.6	2.3	1.2	1.3	1 339	9.2	7.6	3.7	55.4	81.3	34.7	79.8
Smokey Point CDP (pt.)	16	–	–	–	–	–	14	–	–	–	–	100.0	–	100.0
West Lake Stevens CDP (pt.)	992	11.6	6.3	4.8	2.1	3.3	47	–	–	–	39.1	84.8	–	81.3
Monroe division	8 144	8.1	2.8	2.5	.9	1.8	1 112	18.0	11.3	10.6	57.8	79.5	31.0	78.2
Everett city (pt.)	–	–	–	–	–	–	–	–	–	–	–	–	–	–
Monroe city	2 546	11.4	4.8	3.8	.6	3.5	545	24.4	18.9	10.8	50.7	77.0	–	74.4
Skykomish division	5 460	11.5	6.4	3.9	2.5	2.6	993	16.1	12.0	9.1	36.4	80.2	23.4	76.5
Everett city (pt.)	–	–	–	–	–	–	–	–	–	–	–	–	–	–
Gold Bar town	631	17.9	6.8	1.4	.8	1.3	153	17.6	15.0	15.7	48.7	75.1	–	70.9
Index town	91	12.1	–	3.3	–	3.3	16	–	–	–	63.6	76.3	–	74.7
Sultan town	1 300	11.2	6.4	4.5	3.3	3.2	296	15.5	12.5	7.8	37.7	83.2	9.3	80.4
Snohomish division	15 836	7.8	2.9	2.3	.8	2.0	2 159	24.6	19.0	12.6	56.6	82.4	17.3	80.9
Everett city (pt.)	20	–	–	–	–	–	–	–	–	–	–	100.0	–	100.0
Marysville city (pt.)	–	–	–	–	–	–	–	–	–	–	–	–	–	–
Snohomish city	3 807	8.7	4.0	2.1	.9	1.9	816	27.0	20.3	12.5	54.5	85.2	27.3	83.0
West Lake Stevens CDP (pt.)	3 119	8.6	3.7	2.8	.7	2.4	362	29.3	19.9	19.1	43.1	86.8	–	83.6
Stanwood division	12 252	8.4	2.5	3.4	1.7	2.5	2 377	13.2	10.1	9.2	51.9	80.1	38.2	78.4
Lake Goodwin CDP	1 605	7.9	3.1	4.9	2.9	3.3	254	7.5	5.5	2.0	52.8	78.8	19.6	78.4
Smokey Point CDP (pt.)	476	10.5	2.3	2.7	1.1	1.7	223	11.2	5.4	5.8	60.0	75.8	–	74.9
Stanwood city	1 012	13.2	6.5	4.5	3.4	3.0	326	18.4	14.1	10.7	44.0	80.5	52.9	76.5
Tulalip division	4 462	11.2	4.6	3.8	1.9	2.7	756	16.3	11.1	11.5	43.1	79.4	32.1	76.2
Cathan CDP	372	11.8	.8	.8	.8	.8	16	100.0	37.5	100.0	59.1	94.8	100.0	90.5
John Sam Lake CDP	395	10.9	6.1	5.1	1.8	3.3	92	19.6	19.6	–	32.6	69.3	–	66.5
Marysville city (pt.)	–	–	–	–	–	–	–	–	–	–	–	–	–	–
Priest Point CDP	456	6.4	3.1	5.7	2.0	5.3	142	8.5	5.6	8.5	34.5	85.5	55.6	82.8
Shaker Church CDP	422	10.9	5.2	4.5	4.3	1.4	35	45.7	40.0	37.1	39.1	79.3	27.8	77.0
Stimson Crossing CDP	392	12.8	7.4	2.6	.8	1.8	94	21.3	5.3	21.3	34.0	80.4	–	75.1
Tulalip Bay CDP	857	9.8	2.7	2.9	2.3	1.2	150	14.7	13.3	9.3	56.0	76.7	45.0	75.4
Weallup Lake CDP	226	17.7	13.7	–	–	–	104	–	–	–	22.5	81.7	–	71.2
Spokane County	221 424	11.0	5.2	3.5	2.1	2.3	45 541	18.0	14.4	10.5	41.3	78.6	21.6	75.7
Airway Heights division	3 812	12.5	6.3	4.5	3.4	2.2	389	21.1	18.0	10.3	42.0	76.5	15.3	74.2
Airway Heights city	1 162	16.7	9.3	4.3	3.4	2.2	99	25.3	25.3	4.0	34.0	74.6	15.0	69.7
Colbert division	3 846	8.8	4.0	2.1	.9	1.4	491	17.9	15.9	7.1	40.6	77.3	–	74.7
Deer Park division	10 676	9.4	4.3	2.7	1.7	1.9	1 506	15.5	12.0	8.4	44.2	77.1	22.5	74.9
Deer Park city	1 230	14.6	8.9	3.5	2.8	2.0	373	20.1	15.3	13.9	30.6	76.9	14.3	71.7
Liberty Lake division	5 773	6.9	4.0	3.1	1.5	2.0	697	11.2	5.2	7.7	38.5	81.3	28.2	79.1
Liberty Lake CDP	1 359	4.3	2.4	.9	.4	.4	223	7.6	2.7	4.9	45.8	84.4	–	83.1
Otis Orchards-East Farms CDP	3 534	7.3	4.0	3.3	1.8	1.9	287	8.4	5.2	5.2	41.9	80.3	38.1	78.2
Marshall division	3 293	10.3	4.0	1.7	.8	1.4	814	13.9	8.4	10.0	53.5	76.3	–	74.5
Spokane city (pt.)	927	12.9	5.4	1.5	1.0	1.5	467	4.7	4.7	3.6	52.5	73.6	–	71.6
Medical Lake division	11 274	7.4	2.4	2.5	1.6	1.5	932	12.0	9.5	5.0	44.8	70.2	47.8	68.6
Cheney city (pt.)	5 800	5.2	.9	1.8	1.1	1.3	432	15.0	13.4	3.9	50.3	64.8	72.1	63.9
Fairchild AFB CDP	1 303	6.1	1.5	1.5	1.1	.5	–	–	–	–	31.3	59.3	50.0	57.6
Medical Lake city	1 568	12.1	6.2	3.4	2.2	1.7	123	13.0	13.0	4.1	38.4	82.1	–	78.6
Mount Spokane division	2 276	9.1	4.5	2.7	1.0	2.4	303	4.3	4.3	–	39.6	76.8	–	74.1
Rockford division	1 942	11.5	5.5	3.7	2.6	2.2	413	16.9	12.6	12.8	38.1	76.4	18.0	73.5
Fairfield town	246	9.8	4.9	4.9	.8	4.9	89	15.7	15.7	12.4	41.7	81.5	–	78.3
Latah town	91	19.8	18.7	5.5	2.2	5.5	29	13.8	13.8	3.4	5.6	74.0	–	61.8
Rockford town	304	16.4	6.6	6.9	6.3	4.3	51	15.7	9.8	9.8	40.0	74.0	21.1	71.6
Spangle city	119	16.0	10.1	1.7	1.7	–	47	10.6	6.4	4.3	36.8	74.0	–	69.2
Waverly town	18	38.9	22.2	11.1	11.1	11.1	6	–	–	–	–	54.5	–	37.5
Spokane division	176 106	11.5	5.5	3.6	2.2	2.4	39 595	18.5	14.9	10.9	41.0	79.3	21.0	76.2
Country Homes CDP	3 532	7.8	3.7	2.5	1.4	2.2	596	22.8	17.1	16.1	41.6	74.6	28.6	72.7
Dishman CDP	5 975	9.7	3.8	3.1	1.7	2.3	1 567	22.4	18.9	9.1	50.7	83.1	20.2	81.0
Fairwood CDP	3 659	5.7	2.3	1.0	1.0	.2	517	5.0	5.0	3.3	50.2	76.3	19.4	75.4
Green Acres CDP	2 809	12.4	7.0	4.9	2.9	3.1	516	14.9	9.9	9.3	37.8	78.2	12.2	75.0
Millwood town	970	8.9	4.7	2.1	1.2	1.2	278	24.8	15.1	18.3	37.2	79.8	16.7	76.7
Opportunity CDP	14 005	9.4	4.0	2.7	1.4	1.8	2 935	23.6	20.5	10.7	45.1	82.0	28.1	79.2
Spokane city (pt.)	106 403	13.1	6.5	4.2	2.7	2.7	26 510	18.6	14.8	11.7	39.4	79.1	21.6	75.3
Town and Country CDP	3 169	5.5	2.7	2.9	1.0	2.6	684	12.9	8.5	7.2	24.0	80.4	21.2	77.9
Trentwood CDP	2 605	10.9	6.9	3.4	2.1	1.8	246	13.8	13.8	4.9	30.6	79.9	12.7	75.9
Veradale CDP	4 913	7.9	2.4	1.9	.8	1.3	604	14.1	10.8	8.1	55.8	86.4	28.2	84.4
Turnbull division	1 147	7.9	3.6	4.1	1.0	3.1	209	15.8	13.4	2.4	38.5	79.2	–	76.7
Cheney city (pt.)	–	–	–	–	–	–	–	–	–	–	–	–	–	–
Valleyford division	1 279	12.2	6.5	3.2	1.6	3.2	192	22.9	20.3	17.7	43.6	81.0	–	77.7
Stevens County	18 287	13.4	7.2	3.0	1.6	1.8	3 676	17.8	15.6	7.9	38.7	73.6	19.8	69.7
Chewelah division	2 474	11.9	5.9	2.7	2.4	1.5	734	19.2	17.0	10.5	42.7	75.2	25.4	72.4
Chewelah city	987	16.1	7.9	4.3	3.9	1.9	430	23.0	19.3	14.9	40.9	76.1	31.6	72.0
Columbia division	703	19.6	9.8	1.7	1.0	.7	152	9.9	5.3	4.6	44.9	68.7	–	64.7
Colville division	5 493	11.6	5.3	1.4	1.1	.3	1 138	21.7	21.7	5.9	49.1	77.3	17.7	74.7
Colville city	2 433	10.2	4.2	.9	.5	.5	700	25.9	25.9	3.6	54.7	79.8	–	77.6

TIPSII [UPF] GPH5 CENSUS90 71583600 07/17/92 5:39 PM MACHINE: C DATA:CENSUS90S*PH5TIPSDA53. 07/14/92 08:40:46 TAPE: NONE FRAME: 28
TSF:CENSUS90*92. 07/14/92 08:41:56 UTF:CENSUS90*93. 07/14/92 08:41:56 META:CENSUS90S*PH5T7-853. 07/14/92 08:44:27

Table 7. **Disability Status: 1990**—Con.

[Data based on sample and subject to sampling variability, see text. For definitions of terms and meanings of symbols, see text]

State County County Subdivision Place	Civilian noninstitutionalized persons 16 to 64 years						Civilian noninstitutionalized persons 65 years and over				Percent in labor force of civilian noninstitutionalized persons 16 to 64 years with—			
		Percent with a work disability		Percent with a mobility or self-care limitation				Percent with a mobility or self-care limitation						
	Total	Total	Prevented from working	Total	Mobility limitation	Self-care limitation	Total	Total	Mobility limitation	Self-care limitation	A work disability	No work disability	A mobility limitation	No mobility limitation
Stevens County—Con.														
Kettle Falls division	3 330	15.8	8.9	2.3	1.8	1.3	692	14.2	13.9	6.2	36.4	73.2	6.8	68.5
Kettle Falls city	718	16.9	8.5	2.1	1.3	1.4	186	20.4	20.4	8.1	38.0	78.7	22.2	72.5
Marcus town	71	11.3	8.5	7.0	7.0	–	19	26.3	26.3	10.5	–	69.8	–	66.7
Northport town	188	3.2	3.2	1.6	1.6	1.6	29	27.6	27.6	13.8	–	74.2	–	73.0
Loon Lake division	3 393	11.8	6.7	6.3	.7	5.6	470	16.4	7.0	9.4	30.6	73.9	25.0	69.2
Spokane Reservation division	848	11.3	7.7	3.7	3.1	1.3	91	31.9	31.9	18.7	28.1	59.8	26.9	57.2
Springdale division	2 046	17.8	10.9	3.4	2.7	1.3	399	12.3	8.5	9.3	29.9	68.8	26.8	62.9
Springdale town	206	30.1	20.4	11.7	8.3	8.7	25	48.0	28.0	20.0	17.7	71.5	–	60.3
Thurston County	101 015	10.2	3.9	3.1	1.9	2.0	18 138	16.9	13.6	9.6	50.0	80.8	26.5	78.6
Olympia division	67 091	9.2	3.3	2.9	1.8	1.9	12 959	16.9	13.8	9.1	53.4	81.8	26.4	80.2
Lacey city	11 283	8.4	3.2	3.3	2.0	2.3	2 806	15.9	14.3	8.2	50.6	79.4	30.6	78.0
Olympia city	21 628	10.4	3.5	3.1	2.0	1.8	4 649	20.2	16.8	9.9	53.4	83.1	26.2	81.1
Tanglewilde-Thompson Place CDP	3 633	9.8	3.6	5.1	2.1	4.4	416	6.5	1.9	6.5	50.0	83.5	13.3	81.6
Tumwater city (pt.)	6 204	11.6	3.4	2.7	2.0	1.0	1 380	21.0	19.4	11.0	62.0	84.6	15.2	83.4
Olympia East division	11 034	12.3	5.0	3.4	1.8	2.1	1 557	22.7	18.7	10.6	40.3	77.4	30.4	73.6
Nisqually Indian Community CDP	328	8.2	3.4	3.4	.9	2.4	8	25.0	25.0	–	37.0	76.1	–	73.5
North Yelm CDP	1 235	13.7	4.4	1.8	.7	1.1	305	32.1	22.6	12.8	50.9	73.6	–	71.0
Yelm town	752	14.4	9.0	3.6	3.3	1.3	130	27.7	23.1	16.9	22.2	76.2	–	70.8
Olympia West division	9 691	9.7	4.0	3.9	2.5	2.5	1 552	10.6	6.3	8.5	48.2	82.4	24.8	80.5
Tumwater city (pt.)	–	–	–	–	–	–	–	–	–	–	–	–	–	–
Thurston South division	13 199	13.7	5.8	3.4	2.0	2.1	2 070	17.5	14.3	12.9	46.3	77.0	26.0	73.7
Bucoda town	316	25.0	8.2	3.2	3.2	1.3	46	13.0	13.0	8.7	51.9	74.3	–	70.9
Grand Mound CDP	964	22.5	8.4	–	–	–	125	12.0	12.0	7.2	37.8	80.2	–	70.6
Rainier town	606	14.2	7.6	4.6	4.3	2.3	71	28.2	21.1	28.2	44.2	71.3	26.9	69.3
Rochester CDP	788	12.4	5.8	4.4	1.9	3.4	110	30.0	30.0	30.0	53.1	78.0	–	76.3
Tenino town	771	16.3	7.1	3.6	3.2	1.6	186	27.4	24.7	17.2	34.9	72.2	8.0	68.1
Wahkiakum County	1 946	10.8	3.3	2.3	1.1	1.5	608	18.6	13.3	11.3	63.3	77.0	–	76.4
Cathlamet-Elochoman division	704	10.4	5.1	2.1	2.1	1.0	189	20.6	20.6	6.9	45.2	74.6	–	73.1
Cathlamet town	271	8.5	4.1	1.5	1.5	1.5	65	10.8	10.8	7.7	43.5	77.4	–	75.7
Grays River division	578	10.6	4.0	4.0	–	4.0	238	19.7	9.7	12.2	62.3	82.6	–	80.4
Puget Island division	437	14.9	1.4	1.4	1.4	–	96	2.1	2.1	2.1	78.5	73.1	–	74.9
Skamokawa division	227	4.8	–	–	–	–	85	29.4	20.0	29.4	100.0	77.3	–	78.4
Walla Walla County	28 522	10.1	4.1	3.5	1.9	2.4	6 865	16.0	12.1	9.8	51.0	79.2	29.2	77.3
Burbank division	1 927	9.7	4.7	1.0	.6	.8	276	19.6	15.2	9.1	44.9	76.1	–	73.6
Burbank CDP	1 104	12.1	6.3	1.4	.6	1.4	128	27.3	18.0	19.5	42.5	77.6	–	73.8
Eureka Flat division	397	5.5	3.5	2.8	2.0	2.8	65	10.8	10.8	–	36.4	69.3	100.0	66.8
Prescott town	126	13.5	11.1	–	–	–	40	17.5	17.5	–	17.6	64.2	–	57.9
Touchet division	950	10.2	4.3	1.2	1.2	1.2	162	4.3	–	4.3	49.5	67.4	–	66.3
Waitsburg division	1 503	11.0	4.4	2.4	2.0	1.3	374	9.4	7.0	4.8	57.2	80.1	46.7	78.2
Waitsburg city	589	13.4	7.0	4.6	3.6	2.9	188	14.4	10.6	6.9	41.8	75.5	23.8	72.7
Walla Walla-College Place division	23 745	10.2	4.0	3.8	2.0	2.6	5 988	16.6	12.6	10.4	51.2	80.1	28.3	78.2
College Place city	4 099	13.0	4.7	3.9	1.7	3.3	898	19.4	16.7	8.1	60.5	84.3	10.1	82.4
Garrett CDP	587	7.0	2.6	–	–	–	172	33.7	29.7	19.8	41.5	86.8	–	83.6
Walla Walla city	14 708	10.9	4.7	4.5	2.4	2.9	3 928	16.3	11.8	11.5	45.8	78.3	29.1	75.9
Walla Walla East CDP	1 791	5.4	.3	1.0	.7	.3	462	12.8	6.5	10.0	75.3	81.5	–	81.7
Whatcom County	82 510	8.1	3.4	2.5	1.5	1.6	15 056	14.8	11.3	8.0	48.9	79.1	29.0	77.4
Bellingham division	48 297	7.4	3.1	2.2	1.5	1.4	8 750	14.6	11.4	7.6	48.1	78.8	34.5	77.1
Bellingham city	35 600	7.8	3.3	2.3	1.7	1.4	6 477	15.9	12.7	7.9	47.0	78.8	35.1	77.1
Ferndale city (pt.)	68	–	–	–	–	–	–	–	–	–	–	79.4	–	79.4
Marietta-Alderwood CDP	1 738	8.9	3.8	3.2	1.9	1.9	322	19.6	10.6	15.5	37.4	81.0	42.4	77.8
Sudden Valley CDP	1 781	4.2	1.9	1.5	.4	1.5	213	10.8	10.8	6.1	54.1	76.3	–	75.7
Blaine division	6 152	9.7	4.3	2.8	1.3	2.4	1 384	11.8	8.2	6.4	50.0	79.7	7.8	77.7
Birch Bay CDP (pt.)	1 542	7.4	3.2	4.2	1.5	4.2	468	10.5	6.6	8.8	57.0	77.2	–	76.9
Blaine city	1 482	12.4	5.6	3.4	1.8	2.4	374	13.9	12.3	3.2	46.2	79.9	22.2	76.7
East Whatcom division	2 689	10.5	4.4	2.4	1.3	1.4	371	14.8	11.3	8.6	46.8	80.1	35.3	77.2
Ferndale division	13 075	9.4	3.4	3.3	1.6	2.2	1 946	16.0	12.8	8.6	53.4	80.0	27.8	78.3
Birch Bay CDP (pt.)	169	–	–	–	–	–	32	25.0	25.0	–	–	80.5	–	80.5
Everson city (pt.)	366	12.3	3.3	4.4	4.4	3.8	18	27.8	27.8	22.2	57.8	79.8	75.0	77.1
Ferndale city (pt.)	3 199	10.1	3.7	5.5	1.9	3.7	554	16.6	15.3	8.5	58.6	79.4	50.0	77.9
Lummi Island division	368	4.1	1.9	3.0	1.9	1.1	74	39.2	39.2	9.5	53.3	82.2	–	82.5
Lummi Reservation division	1 953	10.9	6.1	3.0	2.2	2.0	324	13.0	10.2	7.4	35.8	73.2	16.3	70.3
Lynden division	5 704	7.0	2.6	2.4	1.3	1.8	1 386	16.9	9.3	11.0	47.4	79.9	15.1	78.4
Lynden city	3 037	6.0	2.9	1.5	1.3	.9	1 017	16.5	8.8	8.5	25.4	78.7	–	76.5
Point Roberts division	670	1.8	1.8	2.8	2.8	–	185	11.4	3.8	11.4	–	74.3	–	75.1
Sumas division	3 602	9.6	3.8	2.2	1.6	1.2	636	15.9	14.5	8.2	51.5	81.5	28.8	79.4
Everson city (pt.)	532	13.7	7.7	2.4	2.1	1.9	132	24.2	24.2	7.6	41.1	83.0	–	78.9
Nooksack city	334	11.7	4.5	1.2	.3	1.2	48	14.6	14.6	4.2	48.7	80.7	100.0	76.9
Sumas city	441	10.9	3.9	1.4	.7	.7	106	14.2	10.4	11.3	52.1	83.5	100.0	79.9
Whitman County	28 829	4.6	1.9	1.2	.8	.6	3 527	8.6	7.8	3.5	41.5	61.7	32.9	61.0
Colfax-Palouse division	2 869	9.5	4.9	2.6	2.0	1.4	933	10.2	9.5	3.6	44.9	81.0	14.3	78.8
Colfax city	1 502	9.9	6.0	2.9	2.6	1.3	567	10.6	10.6	3.2	35.8	81.7	10.3	78.9
Palouse city	519	14.5	6.0	1.7	1.2	1.0	170	8.8	7.1	2.9	58.7	82.9	33.3	79.9
La Crosse division	622	5.1	4.0	1.6	1.6	1.1	151	3.3	3.3	2.0	9.4	70.7	–	68.6
La Crosse town	184	8.2	6.5	1.6	1.6	–	59	8.5	8.5	5.1	20.0	75.1	–	71.8
Pullman division	21 464	3.1	.8	1.0	.6	.5	1 164	9.2	7.5	3.9	46.3	56.4	50.4	56.1
Albion town	444	8.1	3.8	1.8	1.8	–	39	12.8	12.8	7.7	50.0	84.3	25.0	82.6
Pullman city	19 843	2.8	.7	1.0	.6	.6	959	9.7	7.6	4.2	45.9	54.7	52.1	54.5
Rock Lake division	1 031	6.7	3.9	.5	.5	–	369	7.9	7.9	2.7	33.3	75.6	–	73.1
Endicott town	147	10.9	8.8	1.4	1.4	–	72	5.6	5.6	–	18.8	74.8	–	69.7
Lamont town	53	9.4	9.4	–	–	–	10	20.0	20.0	–	–	70.8	–	64.2
St. John town	241	7.5	5.0	–	–	–	161	9.3	9.3	3.1	33.3	78.5	–	75.1
Rosalia division	620	12.9	9.2	2.1	1.6	.5	228	10.1	10.1	4.4	22.5	76.9	–	71.0
Malden town	99	25.3	18.2	2.0	–	2.0	40	5.0	5.0	5.0	28.0	63.5	–	54.5
Rosalia town	325	12.3	7.7	.9	.6	.3	91	18.7	18.7	8.8	27.5	77.5	–	71.8
Steptoe division	1 121	7.4	4.5	1.4	.8	.8	319	8.2	7.5	3.8	27.7	75.6	–	72.7
Farmington town	73	13.7	12.3	–	–	–	32	–	–	–	–	66.7	–	57.5
Garfield town	312	8.7	6.1	2.9	.6	2.2	103	6.8	6.8	–	22.2	75.1	–	71.0
Oakesdale town	183	10.9	5.5	1.1	1.1	–	59	15.3	15.3	10.2	40.0	77.9	–	74.6
Tekoa division	429	14.5	6.8	2.1	.9	2.1	196	5.1	5.1	2.0	33.9	82.8	–	76.5
Tekoa city	341	16.4	8.5	2.6	1.2	2.6	163	6.1	6.1	2.5	33.9	83.5	–	76.3
Uniontown division	673	8.2	3.3	.4	.4	–	167	4.8	4.8	2.4	52.7	81.2	–	79.3
Colton town	185	3.8	1.6	.5	.5	–	54	14.8	14.8	7.4	57.1	74.2	–	73.9
Uniontown town	160	15.0	7.5	1.3	1.3	–	46	–	–	–	50.0	85.3	–	81.0

TIPSII [UPF] GPH5 CENSUS90 71583600 07/17/92 5:39 PM MACHINE: C DATA:CENSUS90S*PH5TIPSDA53. 07/14/92 08:40:46 TAPE: NONE FRAME: 29
TSF:CENSUS90*92. 07/14/92 08:41:56 UTF:CENSUS90*93. 07/14/92 08:41:56 META:CENSUS90S*PH5T7-853. 07/14/92 08:44:27

Table 7. **Disability Status: 1990**—Con.

[Data based on sample and subject to sampling variability, see text. For definitions of terms and meanings of symbols, see text]

State County County Subdivision Place	Civilian noninstitutionalized persons 16 to 64 years						Civilian noninstitutionalized persons 65 years and over				Percent in labor force of civilian noninstitutionalized persons 16 to 64 years with—			
		Percent with a work disability		Percent with a mobility or self-care limitation				Percent with a mobility or self-care limitation						
	Total	Total	Prevented from working	Total	Mobility limitation	Self-care limitation	Total	Total	Mobility limitation	Self-care limitation	A work disability	No work disability	A mobility limitation	No mobility limitation
Yakima County	112 065	10.2	5.1	5.7	2.2	4.4	23 385	19.5	14.5	12.1	40.9	77.9	26.6	75.2
Mabton division	1 357	10.1	7.2	8.6	3.1	7.4	215	32.1	28.8	17.7	24.8	74.5	26.2	70.9
Grandview city (pt.)	–	–	–	–	–	–	–	–	–	–	–	–	–	–
Mabton town	811	12.3	8.3	10.7	3.9	9.1	101	40.6	33.7	23.8	28.0	70.5	15.6	67.3
Northeast Yakima division	3 492	9.6	3.8	4.2	.8	3.5	614	14.3	9.8	7.7	51.5	82.3	44.4	79.7
Moxee city	503	13.1	4.2	3.6	1.0	3.2	101	26.7	23.8	12.9	50.0	85.6	100.0	80.7
Union Gap city (pt.)	–	–	–	–	–	–	–	–	–	–	–	–	–	–
Yakima city (pt.)	–	–	–	–	–	–	–	–	–	–	–	–	–	–
Northwest Yakima division	3 989	10.3	6.3	5.4	1.5	4.5	741	11.6	7.0	7.2	27.2	80.3	21.7	75.6
Naches town	330	10.3	7.9	20.0	3.6	17.9	96	31.3	25.0	14.6	23.5	82.1	–	78.9
Southwest Yakima division	–	–	–	–	–	–	–	–	–	–	–	–	–	–
South Yakima division	2 515	6.2	2.3	4.0	1.8	3.2	317	16.7	14.2	4.4	40.8	59.3	15.2	59.0
Satus CDP	779	4.9	–	.9	.9	–	39	20.5	20.5	–	81.6	61.1	100.0	61.8
Union Gap city (pt.)	22	27.3	27.3	27.3	–	27.3	73	19.2	8.2	19.2	–	100.0	–	72.7
White Swan CDP (pt.)	1 128	7.6	3.5	5.9	2.4	5.9	157	19.7	19.7	–	20.9	55.7	–	54.3
Sunnyside division	21 822	10.3	5.6	7.4	2.6	5.8	4 295	19.4	14.7	12.8	38.2	77.0	19.8	74.4
Grandview city (pt.)	3 960	10.1	5.5	8.0	1.9	6.8	819	24.2	13.2	16.8	37.9	74.9	18.2	72.2
Granger town	1 106	13.6	10.2	4.2	2.6	2.2	187	27.3	19.8	12.8	14.0	71.4	–	65.4
Sunnyside city	6 160	9.7	6.9	11.1	3.5	9.2	1 238	15.8	11.8	13.0	25.5	76.5	15.0	73.7
Zillah city	1 077	9.6	5.5	3.0	2.3	1.3	258	17.1	12.4	12.0	31.1	82.1	8.0	78.9
Toppenish-Wapato division	13 029	9.6	5.0	9.3	2.5	8.1	2 370	22.0	15.0	15.1	37.7	73.5	33.0	71.0
Harrah town	197	18.3	5.1	2.0	2.0	.5	34	17.6	17.6	11.8	58.3	75.8	–	74.1
Toppenish city	4 055	8.7	3.6	7.3	1.6	6.4	773	27.6	15.5	15.1	50.9	80.5	53.1	78.3
Wapato city	2 101	9.0	4.6	7.0	3.8	4.7	396	24.0	20.7	17.2	39.2	71.4	31.3	70.0
White Swan CDP (pt.)	501	8.4	6.8	1.4	.6	.8	52	15.4	15.4	15.4	19.0	58.6	–	55.6
Yakima division	65 861	10.4	5.0	4.5	2.1	3.3	14 833	19.6	14.7	11.9	43.0	79.4	28.1	76.7
Fairview-Sumach CDP	1 578	15.1	11.0	8.0	1.2	8.0	337	29.4	24.6	15.4	25.2	69.3	57.9	62.7
Fruitvale CDP	2 477	16.0	6.1	6.3	2.9	4.6	858	16.2	12.0	10.4	51.9	80.4	34.2	77.1
Selah city	3 109	11.3	4.6	2.1	1.3	1.3	482	15.6	10.0	7.7	53.1	81.9	14.6	79.5
South Broadway CDP	1 799	21.5	12.0	8.8	6.7	2.8	361	36.3	24.4	22.4	39.1	71.9	21.5	68.0
Terrace Heights CDP	2 703	8.5	3.5	3.2	2.3	2.1	557	18.0	11.7	12.4	45.2	86.4	–	84.9
Tieton town	406	13.1	8.6	5.2	2.7	3.7	91	27.5	20.9	9.9	24.5	82.4	–	77.0
Union Gap city (pt.)	1 677	13.2	7.2	8.1	4.2	7.2	464	25.6	11.2	18.5	40.7	78.2	–	76.5
West Valley CDP	4 222	5.1	2.0	2.8	1.6	1.6	603	11.6	8.6	5.8	50.0	83.2	37.7	82.2
Yakima city (pt.)	32 025	10.6	5.3	5.0	2.2	3.8	8 318	20.4	16.0	12.1	40.0	78.3	31.9	75.2

TIPSII [UPF] GPH5 CENSUS90 71583600 07/17/92 5:39 PM MACHINE: C DATA:CENSUS90S*PH5TIPSDA53. 07/14/92 08:40:46 TAPE: NONE FRAME: 30
TSF:CENSUS90*92. 07/14/92 08:41:56 UTF:CENSUS90*93. 07/14/92 08:41:56 META:CENSUS90S*PH5T7-853. 07/14/92 08:44:27

Table 8. **Disability Status: 1990**

[Data based on sample and subject to sampling variability, see text. For definitions of terms and meanings of symbols, see text]

State County Place and [In Selected States] County Subdivision	Civilian noninstitutionalized persons 16 to 64 years						Civilian noninstitutionalized persons 65 years and over				Percent in labor force of civilian noninstitutionalized persons 16 to 64 years with—			
		Percent with a work disability		Percent with a mobility or self-care limitation				Percent with a mobility or self-care limitation						
	Total	Total	Prevented from working	Total	Mobility limitation	Self-care limitation	Total	Total	Mobility limitation	Self-care limitation	A work disability	No work disability	A mobility limitation	No mobility limitation
The State	**3 077 373**	**9.1**	**3.9**	**3.2**	**1.8**	**2.2**	**545 770**	**16.6**	**13.1**	**9.4**	**46.4**	**80.2**	**25.9**	**78.1**
COUNTY														
Adams County	7 860	6.4	4.0	2.0	1.5	.9	1 435	12.2	10.4	6.4	31.3	79.0	16.8	76.8
Asotin County	10 278	13.8	6.9	4.2	2.8	2.8	2 672	20.9	15.6	13.1	39.5	78.0	16.0	74.3
Benton County	70 688	8.6	3.8	2.7	1.6	1.8	11 087	16.7	12.5	9.4	45.2	80.3	19.0	78.2
Chelan County	31 144	9.4	4.2	2.6	1.4	1.8	7 770	13.9	10.4	9.0	46.2	81.0	29.5	78.4
Clallam County	31 394	13.1	6.3	3.3	2.6	1.9	11 103	14.2	12.2	8.7	40.6	74.2	30.8	70.9
Clark County	150 812	9.6	4.0	3.2	1.8	2.1	24 364	17.9	14.5	9.4	48.2	79.8	26.0	77.7
Columbia County	2 399	11.1	6.9	2.3	1.8	1.5	703	17.9	15.9	7.3	31.6	77.2	4.7	73.4
Cowlitz County	50 616	11.1	5.3	3.7	2.1	2.4	10 590	18.4	15.2	10.3	42.0	75.3	25.8	72.6
Douglas County	16 241	9.1	4.4	3.0	1.7	2.4	3 040	13.0	9.3	7.8	42.1	79.8	27.6	77.2
Ferry County	3 909	11.6	6.4	2.7	2.3	.9	649	11.1	10.9	5.9	32.1	72.3	18.0	68.8
Franklin County	22 022	9.7	4.8	5.5	2.4	4.4	3 467	18.6	13.6	12.2	40.7	78.6	33.2	76.0
Garfield County	1 227	9.6	3.8	1.7	1.5	.6	461	9.5	7.2	5.2	47.5	78.0	36.8	75.7
Grant County	32 193	9.7	5.2	3.2	2.0	1.9	6 716	13.9	10.3	8.8	37.5	76.4	21.7	73.7
Grays Harbor County	38 155	13.2	7.5	4.4	2.4	3.2	9 657	14.9	10.9	9.4	35.0	73.0	16.6	69.2
Island County	30 560	8.9	3.0	2.1	1.2	1.6	8 090	11.5	9.2	6.3	49.1	73.9	17.5	72.3
Jefferson County	11 834	10.5	5.6	2.4	1.5	1.4	4 089	8.4	7.1	4.5	33.5	71.4	23.0	68.1
King County	1 024 579	7.3	2.8	2.9	1.5	2.0	157 862	16.7	13.3	9.2	51.5	83.6	30.0	82.1
Kitsap County	110 521	9.9	3.9	3.0	1.8	1.9	19 056	17.4	14.4	8.7	49.5	77.8	27.9	75.8
Kittitas County	18 016	8.6	3.2	1.5	1.0	1.0	3 332	14.0	11.4	7.8	46.2	70.6	25.3	69.0
Klickitat County	9 868	13.6	6.9	2.8	1.7	1.9	2 264	11.4	9.9	6.0	39.7	75.9	17.8	71.9
Lewis County	34 792	12.8	5.8	3.5	1.8	2.4	8 735	16.1	13.9	8.8	41.9	75.1	18.0	71.8
Lincoln County	5 005	9.3	4.7	1.4	1.3	.7	1 668	8.8	8.2	2.9	39.1	74.4	19.0	71.8
Mason County	21 866	12.8	6.1	3.8	2.5	2.3	6 128	13.5	12.0	7.1	41.9	72.0	27.0	69.2
Okanogan County	19 996	12.1	6.6	2.8	2.0	1.6	4 415	13.6	12.3	6.9	37.2	78.1	28.2	74.0
Pacific County	10 564	13.3	7.7	3.7	2.2	2.6	3 924	15.5	12.1	9.7	29.7	72.7	10.4	68.2
Pend Oreille County	5 322	13.9	8.3	2.8	2.4	1.3	1 185	11.4	10.7	4.4	31.0	66.3	15.5	62.5
Pierce County	350 840	10.3	4.7	3.7	2.0	2.6	57 798	18.1	14.1	10.7	44.0	78.7	22.6	76.2
San Juan County	6 061	6.9	2.5	1.6	.4	1.4	2 064	8.9	7.0	6.1	47.4	74.4	8.7	72.8
Skagit County	47 748	11.2	5.5	4.0	2.4	2.4	11 882	15.7	12.8	8.9	40.0	77.6	23.9	74.6
Skamania County	5 166	12.4	6.3	3.7	3.1	1.7	888	11.6	11.6	4.7	43.6	74.3	28.8	71.8
Snohomish County	301 099	8.3	3.1	3.1	1.5	2.2	41 880	16.7	12.4	9.9	51.5	82.7	25.9	81.0
Spokane County	221 424	11.0	5.2	3.5	2.1	2.3	45 541	18.0	14.4	10.5	41.3	78.6	21.6	75.7
Stevens County	18 287	13.4	7.2	3.0	1.6	1.8	3 676	17.8	15.6	7.9	38.7	73.6	19.8	69.7
Thurston County	101 015	10.2	3.9	3.1	1.9	2.0	18 138	16.9	13.6	9.6	50.0	80.8	26.5	78.6
Wahkiakum County	1 946	10.8	3.3	2.3	1.1	1.5	608	18.6	13.3	11.3	63.3	77.0	–	76.4
Walla Walla County	28 522	10.1	4.1	3.5	1.9	2.4	6 865	16.0	12.1	9.8	51.0	79.2	29.2	77.3
Whatcom County	82 510	8.1	3.4	2.5	1.5	1.6	15 056	14.8	11.3	8.0	48.9	79.1	29.0	77.4
Whitman County	28 829	4.6	1.9	1.2	.8	.6	3 527	8.6	7.8	3.5	41.5	61.7	32.9	61.0
Yakima County	112 065	10.2	5.1	5.7	2.2	4.4	23 385	19.5	14.5	12.1	40.9	77.9	26.6	75.2
PLACE AND COUNTY SUBDIVISION														
Aberdeen city, Grays Harbor County	9 886	12.6	7.4	4.4	2.2	3.6	2 564	16.0	9.8	11.5	31.7	74.5	16.9	70.3
Airway Heights city, Spokane County	1 162	16.7	9.3	4.3	3.4	2.2	99	25.3	25.3	4.0	34.0	74.6	15.0	69.7
Albion town, Whitman County	444	8.1	3.8	1.8	1.8	–	39	12.8	12.8	7.7	50.0	84.3	25.0	82.6
Alderwood Manor-Bothell North CDP, Snohomish County	14 797	5.7	1.9	1.7	1.3	.7	1 800	15.9	11.1	11.4	50.9	83.9	18.4	82.9
Algona city, King County	1 088	12.6	4.4	3.2	2.2	2.4	131	21.4	12.2	14.5	51.1	82.6	12.5	80.2
Allyn-Grapeview CDP, Mason County	884	7.2	2.5	.9	–	.9	366	16.1	14.5	10.9	54.7	68.4	–	67.4
Almira town, Lincoln County	176	13.6	8.5	1.7	1.7	–	50	12.0	12.0	–	16.7	69.7	–	63.6
Anacortes city, Skagit County	6 435	9.7	5.2	3.9	1.9	2.2	2 341	12.0	9.1	6.0	37.6	72.9	4.8	70.7
Arlington city, Snohomish County	2 389	15.4	6.1	5.4	3.4	3.9	537	32.0	14.9	22.9	50.9	86.6	45.1	82.4
Artondale CDP, Pierce County	4 607	4.6	.8	.7	.7	.4	421	15.9	13.5	9.0	74.4	79.6	75.8	79.4
Asotin city, Asotin County	577	13.0	5.5	4.0	2.8	3.3	136	11.0	8.8	6.6	42.7	80.9	18.8	77.5
Auburn city, King County	21 399	11.5	4.8	4.0	2.3	2.7	3 454	19.9	18.0	11.2	51.5	84.1	24.8	81.7
Ault Field CDP, Island County	408	–	–	–	–	–	–	–	–	–	–	65.2	–	65.2
Bangor Trident Base CDP, Kitsap County	1 141	.6	–	–	–	–	6	–	–	–	100.0	54.1	–	54.4
Battle Ground city, Clark County	2 132	11.3	4.5	3.1	1.6	2.3	416	34.6	29.3	12.7	53.5	74.9	26.5	73.2
Beaux Arts Village town, King County	209	2.9	–	–	–	–	35	8.6	8.6	–	66.7	80.8	–	80.4
Bellevue city, King County	61 630	5.2	1.5	2.0	1.1	1.3	8 629	13.8	11.4	8.0	59.9	82.0	30.7	81.4
Bellingham city, Whatcom County	35 600	7.8	3.3	2.3	1.7	1.4	6 477	15.9	12.7	7.9	47.0	78.8	35.1	77.1
Benton City city, Benton County	1 056	9.8	5.0	3.3	1.4	2.3	190	17.9	14.2	8.9	41.7	75.6	33.3	72.8
Bingen city, Klickitat County	385	16.4	11.9	6.0	6.0	1.6	139	20.1	20.1	6.5	17.5	77.3	–	71.8
Birch Bay CDP, Whatcom County	1 711	6.7	2.9	3.7	1.3	3.7	500	11.4	7.8	8.2	57.0	77.6	–	77.3
Black Diamond city, King County	854	10.4	4.1	3.6	2.0	1.9	194	20.1	11.3	12.4	50.6	81.2	17.6	79.2
Blaine city, Whatcom County	1 482	12.4	5.6	3.4	1.8	2.4	374	13.9	12.3	3.2	46.2	79.9	22.2	76.7
Bonney Lake city, Pierce County	4 820	9.4	3.4	4.7	2.2	3.4	340	15.6	10.3	10.9	58.7	81.9	28.7	80.8
Bothell city	8 030	7.2	2.4	2.0	1.7	.7	1 470	15.2	14.1	6.1	53.7	85.4	30.1	84.0
King County	7 763	7.3	2.5	2.1	1.7	.7	1 447	14.9	13.9	6.2	52.8	85.3	30.1	83.8
Snohomish County	267	4.1	–	–	–	–	23	30.4	30.4	–	100.0	88.3	–	88.8
Bremerton city, Kitsap County	19 430	13.4	7.0	4.8	2.9	3.1	4 650	19.9	16.9	10.2	39.7	77.5	26.0	73.8
Brewster city, Okanogan County	925	11.2	7.8	2.3	1.6	1.3	197	10.7	8.1	3.6	26.9	79.5	13.3	74.6
Bridgeport town, Douglas County	894	8.3	5.4	1.9	1.7	1.0	188	9.0	9.0	1.1	29.7	75.6	–	73.0
Brier city, Snohomish County	3 663	5.0	1.4	3.0	1.7	1.8	244	11.5	11.5	3.7	66.5	84.5	41.0	84.3
Brush Prairie CDP, Clark County	1 580	10.3	4.2	3.9	2.2	2.6	311	15.8	15.8	4.2	42.3	77.1	37.1	74.4
Bryn Mawr-Skyway CDP, King County	8 158	8.7	3.3	3.5	1.7	2.4	1 635	12.1	8.6	7.9	53.1	82.6	36.9	80.8
Buckley city, Pierce County	1 761	9.0	4.1	1.9	–	1.9	361	11.1	11.1	2.2	40.5	87.3	–	83.1
Bucoda town, Thurston County	316	25.0	8.2	3.2	3.2	1.3	46	13.0	13.0	8.7	51.9	74.3	–	70.9
Burbank CDP, Walla Walla County	1 104	12.1	6.3	1.4	.6	1.4	128	27.3	18.0	19.5	42.5	77.6	–	73.8
Burien CDP, King County	16 625	8.6	3.4	3.3	1.6	2.1	3 548	16.8	14.0	8.5	50.9	83.2	28.3	81.3
Burlington city, Skagit County	2 544	11.9	5.2	4.3	3.0	2.2	681	17.2	12.3	9.3	48.7	80.8	26.0	78.6
Camas city, Clark County	3 815	12.4	4.0	2.9	1.6	1.7	931	13.9	10.4	7.8	49.8	79.3	29.0	76.4
Carbonado town, Pierce County	270	9.6	4.8	1.5	1.5	.7	65	16.9	16.9	10.8	42.3	77.9	–	75.6
Carnation city, King County	719	7.9	2.6	3.2	2.2	1.5	111	26.1	26.1	9.0	59.6	85.0	62.5	83.5
Carson River Valley CDP, Skamania County	1 109	11.6	8.4	4.8	4.8	.5	207	9.7	9.7	6.3	27.9	77.3	28.3	73.8
Cascade-Fairwood CDP, King County	20 345	6.4	1.7	2.8	1.3	2.0	1 806	16.4	12.8	8.3	64.5	83.7	40.1	83.1
Cascade Park East CDP, Clark County	4 623	6.6	2.2	2.5	1.3	1.7	756	9.3	5.6	4.9	51.5	80.2	46.7	78.8
Cascade Park West CDP, Clark County	4 401	7.3	2.5	2.0	1.3	1.2	555	26.3	26.3	9.9	49.5	83.1	39.3	81.2
Cascade Valley CDP, Grant County	854	10.5	5.6	1.9	–	1.9	158	10.1	5.7	4.4	21.1	78.1	–	72.1
Cashmere city, Chelan County	1 364	10.6	4.4	1.5	1.2	.7	464	11.2	10.1	4.5	53.1	81.3	70.6	78.4
Castle Rock city, Cowlitz County	1 174	11.0	6.3	4.1	2.6	2.2	307	19.2	14.3	11.4	26.4	73.3	16.7	69.5

TIPSII [UPF] GPH5 CENSUS90 71583600 07/17/92 5:39 PM MACHINE: C DATA:CENSUS90S*PH5TIPSDA53. 07/14/92 08:40:46 TAPE: NONE FRAME: 31
TSF:CENSUS90*92. 07/14/92 08:41:56 UTF:CENSUS90*93. 07/14/92 08:41:56 META:CENSUS90S*PH5T7-853. 07/14/92 08:44:27

Table 8. **Disability Status: 1990**—Con.

[Data based on sample and subject to sampling variability, see text. For definitions of terms and meanings of symbols, see text]

State County Place and [In Selected States] County Subdivision	Civilian noninstitutionalized persons 16 to 64 years						Civilian noninstitutionalized persons 65 years and over				Percent in labor force of civilian noninstitutionalized persons 16 to 64 years with—			
		Percent with a work disability		Percent with a mobility or self-care limitation				Percent with a mobility or self-care limitation						
	Total	Total	Prevented from working	Total	Mobility limitation	Self-care limitation	Total	Total	Mobility limitation	Self-care limitation	A work disability	No work disability	A mobility limitation	No mobility limitation
PLACE AND COUNTY SUBDIVISION—Con.														
Cathan CDP, Snohomish County	372	11.8	.8	.8	.8	.8	16	100.0	37.5	100.0	59.1	94.8	100.0	90.5
Cathlamet town, Wahkiakum County	271	8.5	4.1	1.5	1.5	1.5	65	10.8	10.8	7.7	43.5	77.4	–	75.7
Centralia city, Lewis County	6 891	13.8	5.8	3.6	1.3	2.5	2 077	17.1	15.0	7.6	43.4	80.2	15.2	76.0
Central Park CDP, Grays Harbor County	1 609	10.1	5.5	11.2	2.1	10.4	419	21.7	11.9	16.0	38.3	73.3	14.7	70.9
Chehalis city, Lewis County	3 619	11.2	4.8	3.4	1.6	2.5	1 035	18.0	16.9	7.9	47.7	80.2	21.1	77.5
Chehalis Village CDP, Grays Harbor County	130	10.0	8.5	2.3	2.3	2.3	10	–	–	–	15.4	53.8	–	51.2
Chelan city, Chelan County	1 658	6.4	5.2	1.5	1.2	.8	557	10.2	9.9	3.8	11.3	82.3	–	78.7
Cheney city, Spokane County	5 800	5.2	.9	1.8	1.1	1.3	432	15.0	13.4	3.9	50.3	64.8	72.1	63.9
Chewelah city, Stevens County	987	16.1	7.9	4.3	3.9	1.9	430	23.0	19.3	14.9	40.9	76.1	31.6	72.0
Clarkston city, Asotin County	3 657	16.5	8.8	5.9	3.5	4.0	1 177	22.2	16.7	11.0	37.5	76.1	21.9	71.4
Clarkston Heights-Vineland CDP, Asotin County	1 768	8.4	3.4	1.6	1.2	.9	376	22.9	20.2	16.0	46.3	79.7	–	77.8
Cle Elum city, Kittitas County	934	10.2	8.2	2.8	2.1	1.5	406	16.7	16.0	6.4	11.6	80.1	–	74.7
Clinton CDP, Island County	930	11.2	4.8	3.8	1.9	1.8	311	16.1	9.0	10.9	32.7	78.3	–	74.7
Clyde Hill town, King County	1 926	4.9	2.2	1.0	.7	.6	464	5.2	3.7	2.8	44.2	65.9	38.5	65.0
Colfax city, Whitman County	1 502	9.9	6.0	2.9	2.6	1.3	567	10.6	10.6	3.2	35.8	81.7	10.3	78.9
College Place city, Walla Walla County	4 099	13.0	4.7	3.9	1.7	3.3	898	19.4	16.7	8.1	60.5	84.3	10.1	82.4
Colton town, Whitman County	185	3.8	1.6	.5	.5	–	54	14.8	14.8	7.4	57.1	74.2	–	73.9
Colville city, Stevens County	2 433	10.2	4.2	.9	.5	.5	700	25.9	25.9	3.6	54.7	79.8	–	77.6
Conconully town, Okanogan County	83	9.6	7.2	10.8	7.2	10.8	49	28.6	28.6	14.3	25.0	84.0	–	84.4
Concrete town, Skagit County	446	19.1	13.2	3.6	3.6	2.7	87	10.3	10.3	10.3	24.7	77.3	–	69.8
Connell city, Franklin County	1 172	7.5	2.1	1.7	1.4	1.1	148	14.2	11.5	7.4	55.7	78.2	25.0	77.2
Cosmopolis city, Grays Harbor County	849	7.8	2.9	2.6	1.2	2.1	222	15.8	9.9	8.1	42.4	75.2	20.0	73.3
Coulee City town, Grant County	281	13.5	3.6	3.6	.7	2.8	136	8.1	3.7	5.1	39.5	70.0	–	66.3
Coulee Dam town	597	8.2	5.2	.3	.3	.3	204	9.8	9.8	4.4	32.7	80.1	100.0	76.1
Douglas County	110	7.3	5.5	–	–	–	55	3.6	3.6	1.8	25.0	75.5	–	71.8
Grant County	–	–	–	–	–	–	–	–	–	–	–	–	–	–
Okanogan County	487	8.4	5.1	.4	.4	.4	149	12.1	12.1	5.4	34.1	81.2	100.0	77.1
Country Homes CDP, Spokane County	3 532	7.8	3.7	2.5	1.4	2.2	596	22.8	17.1	16.1	41.6	74.6	28.6	72.7
Coupeville town, Island County	638	10.3	3.6	2.5	2.5	1.3	296	19.9	17.2	8.1	45.5	75.5	18.8	73.8
Covington-Sawyer-Wilderness CDP, King County	15 860	6.8	2.2	2.2	1.3	1.4	980	16.5	14.5	7.3	60.8	82.4	40.1	81.5
Creston town, Lincoln County	127	14.2	4.7	–	–	–	51	3.9	3.9	3.9	44.4	82.6	–	77.2
Cusick town, Pend Oreille County	138	19.6	10.9	3.6	3.6	–	17	–	–	–	37.0	64.9	–	61.7
Darrington town, Snohomish County	632	14.7	9.5	3.8	2.8	2.1	178	18.0	16.3	4.5	30.1	69.4	11.1	65.1
Davenport city, Lincoln County	762	12.1	6.0	2.2	2.1	.9	311	12.5	11.6	1.6	41.3	83.0	37.5	78.8
Dayton city, Columbia County	1 463	15.7	10.5	2.9	2.7	1.7	449	22.9	19.8	10.9	27.4	79.7	–	73.5
Deer Park city, Spokane County	1 230	14.6	8.9	3.5	2.8	2.0	373	20.1	15.3	13.9	30.6	76.9	14.3	71.7
Des Moines city, King County	11 004	7.7	2.2	2.7	1.2	1.8	1 760	18.1	14.5	10.1	59.8	84.7	21.7	83.5
Dishman CDP, Spokane County	5 975	9.7	3.8	3.1	1.7	2.3	1 567	22.4	18.9	9.1	50.7	83.1	20.2	81.0
DuPont city, Pierce County	295	13.9	5.8	2.7	2.7	.7	64	20.3	20.3	12.5	36.6	75.6	–	72.1
Duvall city, King County	1 799	8.5	2.2	1.9	1.5	1.2	108	20.4	20.4	10.2	66.7	85.5	44.4	84.5
Eastgate CDP, King County	3 047	6.0	2.6	3.4	1.3	2.8	406	13.3	9.6	8.1	46.7	85.7	20.5	84.1
East Hill-Meridian CDP, King County	27 816	6.0	2.0	2.0	1.4	.9	2 291	12.4	11.1	6.7	54.7	82.6	34.6	81.6
East Port Orchard CDP, Kitsap County	3 114	13.7	4.8	5.8	3.2	4.8	387	18.9	15.2	11.4	58.5	79.1	49.5	77.2
East Renton Highlands CDP, King County	9 262	7.3	2.3	2.4	1.3	1.7	781	23.4	17.8	17.0	53.5	82.8	35.3	81.2
East Wenatchee city, Douglas County	1 664	10.8	4.7	2.3	1.5	1.5	373	19.3	15.8	8.3	39.1	85.1	28.0	81.0
East Wenatchee Bench CDP, Douglas County	7 841	9.4	4.2	4.0	2.2	3.2	1 343	11.4	7.9	6.9	43.0	82.0	32.7	79.4
Eatonville town, Pierce County	754	14.9	8.0	4.2	2.7	2.4	235	23.4	20.9	11.5	35.7	80.5	10.0	75.6
Edgewood-North Hill CDP, Pierce County	6 123	7.7	3.6	1.3	.8	1.0	856	13.4	11.7	7.7	45.7	80.8	4.3	78.7
Edmonds city, Snohomish County	20 521	5.8	1.9	3.4	1.3	2.8	4 254	14.8	11.3	7.8	56.5	83.6	21.9	82.8
Electric City town, Grant County	579	9.5	2.6	1.4	1.0	1.0	122	12.3	12.3	5.7	56.4	71.4	–	70.7
Elk Plain CDP, Pierce County	7 581	11.8	4.5	4.4	2.0	3.4	713	22.0	12.8	12.8	50.2	78.2	14.1	76.1
Ellensburg city, Kittitas County	9 212	7.5	1.5	.9	.5	.5	1 179	15.8	11.4	8.4	58.1	63.9	54.2	63.5
Ellsworth North CDP, Clark County	3 806	9.5	4.0	2.8	1.3	1.9	393	19.6	16.0	12.7	53.9	77.8	15.7	76.3
Ellsworth South CDP, Clark County	2 996	8.2	3.0	2.2	1.3	1.6	511	19.8	17.0	13.5	53.0	79.2	–	78.1
Elma city, Grays Harbor County	1 591	17.6	10.4	3.3	2.9	2.1	423	18.4	17.5	11.3	32.1	69.8	21.7	64.4
Elmer City town, Okanogan County	180	15.6	8.9	2.2	2.2	–	39	23.1	23.1	–	42.9	79.6	50.0	74.4
Endicott town, Whitman County	147	10.9	8.8	1.4	1.4	–	72	5.6	5.6	–	18.8	74.8	–	69.7
Entiat city, Chelan County	300	14.3	6.7	4.7	1.3	3.3	54	13.0	7.4	9.3	37.2	75.1	100.0	69.3
Enumclaw city, King County	4 170	9.7	5.2	3.8	2.8	1.8	1 178	21.6	17.7	11.6	35.2	82.8	11.3	80.1
Ephrata city, Grant County	2 895	9.7	4.8	2.9	2.3	1.7	950	9.8	7.9	5.3	45.7	81.1	12.1	79.1
Erlands Point-Kitsap Lake CDP, Kitsap County	1 651	12.5	6.2	4.8	3.0	3.0	481	21.2	17.0	11.4	44.0	75.1	49.0	71.8
Esperance CDP, Snohomish County	7 807	7.6	2.2	2.3	1.0	1.9	1 086	7.7	7.1	5.4	63.8	83.6	18.2	82.7
Everett city, Snohomish County	44 052	11.2	5.0	4.0	2.4	2.7	8 508	18.7	13.9	11.3	44.2	81.6	18.9	78.8
Evergreen CDP, Clark County	7 265	9.4	3.8	4.2	2.3	2.7	569	19.2	14.4	10.9	51.7	82.1	28.8	80.4
Everson city, Whatcom County	898	13.1	5.9	3.2	3.0	2.7	150	24.7	24.7	9.3	47.5	81.7	44.4	78.2
Fairchild AFB CDP, Spokane County	1 303	6.1	1.5	1.5	1.1	.5	–	–	–	–	31.3	59.3	50.0	57.6
Fairfield town, Spokane County	246	9.8	4.9	4.9	.8	4.9	89	15.7	15.7	12.4	41.7	81.5	–	78.3
Fairview-Sumach CDP, Yakima County	1 578	15.1	11.0	8.0	1.2	8.0	337	29.4	24.6	15.4	25.2	69.3	57.9	62.7
Fairwood CDP, Spokane County	3 659	5.7	2.3	1.0	1.0	.2	517	5.0	5.0	3.3	50.2	76.3	19.4	75.4
Fall City CDP, King County	1 030	12.3	2.7	1.7	.5	1.7	191	7.3	7.3	3.7	63.8	84.5	–	82.3
Farmington town, Whitman County	73	13.7	12.3	–	–	–	32	–	–	–	–	66.7	–	57.5
Federal Way CDP, King County	46 429	6.5	1.9	2.8	1.1	2.2	3 861	14.1	13.1	6.4	57.0	84.8	31.2	83.6
Felida CDP, Clark County	2 031	6.0	1.4	.2	.2	–	204	27.0	23.5	15.2	60.3	82.2	–	81.1
Ferndale city, Whatcom County	3 267	9.9	3.6	5.4	1.8	3.6	554	16.6	15.3	8.5	58.6	79.4	50.0	77.9
Fife city, Pierce County	2 749	11.2	4.0	5.4	2.8	4.1	334	9.9	8.1	6.3	61.4	86.6	32.1	85.3
Finley CDP, Benton County	3 169	10.8	6.0	5.0	3.4	3.3	403	24.8	18.1	15.4	31.2	78.6	25.9	75.1
Fircrest town, Pierce County	3 324	6.2	2.3	1.0	.5	.8	970	13.3	7.7	7.8	55.6	82.6	–	81.3
Five Corners CDP, Clark County	4 361	12.3	4.6	3.8	2.8	2.4	375	17.9	16.8	8.0	51.5	81.9	27.6	79.6
Fords Prairie CDP, Lewis County	1 430	13.7	4.2	6.0	2.6	4.1	347	8.4	6.3	8.4	47.4	77.1	–	74.9
Forks city, Clallam County	1 588	16.7	5.2	2.1	1.5	1.0	191	24.1	24.1	14.1	58.5	78.7	41.7	75.8
Fort Lewis CDP, Pierce County	4 252	4.3	1.2	2.4	1.0	1.6	25	8.0	8.0	–	43.7	59.3	29.5	58.9
Fox Island CDP, Pierce County	1 329	6.8	3.5	2.5	2.0	1.5	206	5.8	5.8	–	42.9	78.7	40.7	77.0
Frederickson CDP, Pierce County	2 257	18.7	10.3	6.9	4.3	5.0	269	23.4	18.6	13.8	39.0	73.7	21.6	69.3
Freeland CDP, Island County	639	12.5	4.1	2.0	.9	2.0	307	8.8	8.8	6.8	61.3	71.9	–	71.2
Friday Harbor town, San Juan County	887	7.4	1.2	.8	.5	.8	272	13.2	9.6	7.7	72.7	83.7	–	83.2
Fruitvale CDP, Yakima County	2 477	16.0	6.1	6.3	2.9	4.6	858	16.2	12.0	10.4	51.9	80.4	34.2	77.1
Garfield town, Whitman County	312	8.7	6.1	2.9	.6	2.2	103	6.8	6.8	–	22.2	75.1	–	71.0
Garrett CDP, Walla Walla County	587	7.0	2.6	–	–	–	172	33.7	29.7	19.8	41.5	86.8	–	83.6

TIPSII [UPF] GPH5 CENSUS90 71583600 07/17/92 5:39 PM MACHINE: C DATA:CENSUS90S*PH5TIPSDA53. 07/14/92 08:40:46 TAPE: NONE FRAME: 32
TSF:CENSUS90*92. 07/14/92 08:41:56 UTF:CENSUS90*93. 07/14/92 08:41:56 META:CENSUS90S*PH5T7-853. 07/14/92 08:44:27

[Data based on sample and subject to sampling variability, see text. For definitions of terms and meanings of symbols, see text]

State County Place and [In Selected States] County Subdivision	Civilian noninstitutionalized persons 16 to 64 years						Civilian noninstitutionalized persons 65 years and over				Percent in labor force of civilian noninstitutionalized persons 16 to 64 years with—			
		Percent with a work disability		Percent with a mobility or self-care limitation				Percent with a mobility or self-care limitation						
	Total	Total	Prevented from working	Total	Mobility limitation	Self-care limitation	Total	Total	Mobility limitation	Self-care limitation	A work disability	No work disability	A mobility limitation	No mobility limitation
PLACE AND COUNTY SUBDIVISION—Con.														
George town, Grant County	161	8.1	3.7	–	–	–	56	5.4	5.4	5.4	53.8	73.0	–	71.4
Gig Harbor city, Pierce County	1 923	10.4	4.2	3.8	1.2	3.0	692	10.3	9.0	4.5	45.0	82.1	–	79.2
Gold Bar town, Snohomish County	631	17.9	6.8	1.4	.8	1.3	153	17.6	15.0	15.7	48.7	75.1	–	70.9
Goldendale city, Klickitat County	1 830	16.3	7.6	1.5	1.5	1.0	567	13.1	13.1	6.2	40.6	78.2	29.6	72.7
Grand Coulee city, Grant County	531	13.7	9.2	4.5	4.5	.9	223	19.3	18.4	4.5	30.1	79.0	–	75.7
Grand Mound CDP, Thurston County	964	22.5	8.4	–	–	–	125	12.0	12.0	7.2	37.8	80.2	–	70.6
Grandview city, Yakima County	3 960	10.1	5.5	8.0	1.9	6.8	819	24.2	13.2	16.8	37.9	74.9	18.2	72.2
Granger town, Yakima County	1 106	13.6	10.2	4.2	2.6	2.2	187	27.3	19.8	12.8	14.0	71.4	–	65.4
Granite Falls town, Snohomish County	646	10.7	4.6	1.7	1.4	.6	140	27.1	21.4	23.6	42.0	83.2	–	79.9
Green Acres CDP, Spokane County	2 809	12.4	7.0	4.9	2.9	3.1	516	14.9	9.9	9.3	37.8	78.2	12.2	75.0
Hadlock-Irondale CDP, Jefferson County	1 618	11.6	5.5	2.2	1.5	1.4	465	17.4	15.9	8.6	33.5	75.2	20.8	71.1
Hamilton town, Skagit County	121	18.2	12.4	9.1	7.4	5.0	30	46.7	43.3	3.3	31.8	74.7	22.2	70.5
Harbour Pointe CDP, Snohomish County	6 239	3.7	1.2	2.5	.5	2.0	268	13.4	9.7	5.6	54.9	80.2	20.6	79.6
Harrah town, Yakima County	197	18.3	5.1	2.0	2.0	.5	34	17.6	17.6	11.8	58.3	75.8	–	74.1
Harrington city, Lincoln County	247	5.7	4.9	2.0	2.0	2.0	98	3.1	3.1	1.0	14.3	71.2	–	69.4
Hartline town, Grant County	112	4.5	–	–	–	–	35	–	–	–	60.0	77.6	–	76.8
Hatton town, Adams County	40	7.5	7.5	2.5	2.5	2.5	7	28.6	28.6	28.6	–	73.0	–	69.2
Hazel Dell North CDP, Clark County	4 497	11.3	3.9	3.4	1.6	2.2	691	20.8	16.6	12.3	57.1	80.3	66.2	77.9
Hazel Dell South CDP, Clark County	3 740	12.6	5.7	4.5	3.3	1.6	923	18.1	14.0	9.3	45.4	79.9	8.0	77.9
Highland CDP, Benton County	2 352	6.6	1.4	1.1	.3	1.1	183	10.4	7.7	7.1	69.0	79.3	100.0	78.6
Hoquiam city, Grays Harbor County	5 284	16.3	9.5	5.9	3.4	4.4	1 409	16.3	11.7	11.2	34.5	75.9	23.1	70.8
Hunts Point town, King County	326	3.4	.6	2.1	.6	1.5	82	17.1	14.6	7.3	45.5	62.5	–	62.3
Ilwaco city, Pacific County	456	7.0	4.8	4.4	1.3	4.4	129	6.2	6.2	3.9	25.0	65.1	–	63.1
Inchelium CDP, Ferry County	219	13.2	8.2	–	–	–	58	27.6	27.6	13.8	24.1	69.5	–	63.5
Index town, Snohomish County	91	12.1	–	3.3	–	3.3	16	–	–	–	63.6	76.3	–	74.7
Indianola CDP, Kitsap County	1 034	5.8	3.1	1.0	.3	1.0	185	5.4	3.2	2.2	41.7	84.2	–	82.0
Inglewood-Finn Hill CDP, King County	19 784	5.6	1.6	1.7	1.0	1.0	1 504	13.6	9.8	8.1	62.9	85.6	37.8	84.8
Ione town, Pend Oreille County	319	19.7	11.3	2.5	2.5	–	51	7.8	7.8	–	27.0	71.5	–	64.3
Issaquah city, King County	5 189	7.2	1.9	2.1	.9	1.3	796	19.5	19.5	3.6	59.4	87.1	50.0	85.5
John Sam Lake CDP, Snohomish County	395	10.9	6.1	5.1	1.8	3.3	92	19.6	19.6	–	32.6	69.3	–	66.5
Kahlotus city, Franklin County	104	22.1	12.5	3.8	1.0	3.8	28	25.0	25.0	7.1	34.8	82.7	–	72.8
Kalama city, Cowlitz County	754	15.0	4.1	4.0	2.8	2.1	156	16.7	12.8	10.3	57.5	77.8	42.9	75.7
Kelso city, Cowlitz County	7 170	13.8	7.2	5.1	3.0	3.5	1 437	18.3	14.1	11.2	40.0	75.6	21.2	72.2
Kenmore CDP, King County	6 107	8.0	2.8	3.2	1.6	2.4	848	15.8	10.3	9.1	51.0	86.2	10.2	84.5
Kennewick city, Benton County	26 302	9.6	4.1	2.6	1.9	1.5	3 738	16.5	12.1	9.3	46.9	81.1	12.9	79.0
Kent city, King County	26 863	7.6	2.4	3.0	2.0	1.6	2 492	18.3	12.5	12.5	58.6	85.5	43.1	84.3
Kettle Falls city, Stevens County	718	16.9	8.5	2.1	1.3	1.4	186	20.4	20.4	8.1	38.0	78.7	22.2	72.5
Kingsgate CDP, King County	9 710	6.6	1.8	1.9	1.4	1.1	635	32.4	32.4	19.4	55.7	83.9	47.0	82.6
Kingston CDP, Kitsap County	719	8.2	3.2	–	–	–	215	16.7	11.2	11.2	47.5	73.8	–	71.6
Kirkland city, King County	28 702	5.6	1.6	2.0	1.1	1.4	3 470	17.0	14.8	8.3	66.2	86.2	37.9	85.6
Kittitas city, Kittitas County	502	14.5	9.0	5.2	5.2	2.0	104	9.6	9.6	–	31.5	80.7	26.9	76.1
Krupp town, Grant County	17	–	–	–	–	–	20	–	–	–	–	70.6	–	70.6
La Center town, Clark County	220	7.3	5.9	1.8	.9	.9	45	28.9	22.2	17.8	18.8	76.5	–	72.9
Lacey city, Thurston County	11 283	8.4	3.2	3.3	2.0	2.3	2 806	15.9	14.3	8.2	50.6	79.4	30.6	78.0
La Conner town, Skagit County	427	9.6	3.7	1.9	1.4	.5	104	22.1	17.3	11.5	61.0	84.7	50.0	82.9
La Crosse town, Whitman County	184	8.2	6.5	1.6	1.6	–	59	8.5	8.5	5.1	20.0	75.1	–	71.8
Lake Forest North CDP, King County	5 482	6.0	2.6	1.9	1.4	1.2	525	12.0	8.6	6.1	39.3	84.7	21.3	82.8
Lake Forest Park city, King County	2 704	6.1	1.9	2.4	1.7	1.4	441	7.9	7.3	3.9	51.8	81.8	21.7	81.0
Lake Goodwin CDP, Snohomish County	1 605	7.9	3.1	4.9	2.9	3.3	254	7.5	5.5	2.0	52.8	78.8	19.6	78.4
Lakeland North CDP, King County	9 683	6.8	2.4	2.7	1.4	1.6	664	12.0	12.0	3.9	54.3	82.6	24.6	81.5
Lakeland South CDP, King County	5 912	6.9	2.2	1.1	.8	.5	780	10.6	9.7	7.3	57.7	81.9	50.0	80.5
Lake Serene-North Lynnwood CDP, Snohomish County	9 892	8.4	2.8	4.4	1.4	3.8	915	15.2	11.3	9.3	55.3	84.3	27.7	82.6
Lake Shore CDP, Clark County	4 203	7.7	3.1	1.8	1.1	1.5	451	17.5	15.7	13.5	42.9	83.0	–	80.9
Lake Stevens city, Snohomish County	2 073	7.0	2.6	2.5	.6	2.5	267	43.1	36.0	14.6	34.2	81.3	–	78.4
Lakewood CDP, Pierce County	33 818	11.1	4.2	4.1	2.1	2.9	5 913	13.6	9.2	9.4	47.8	74.3	28.9	72.3
Lamont town, Whitman County	53	9.4	9.4	–	–	–	10	20.0	20.0	–	–	70.8	–	64.2
Langley city, Island County	431	10.7	3.0	2.1	.9	1.6	197	13.7	12.7	4.6	56.5	77.7	–	76.1
Latah town, Spokane County	91	19.8	18.7	5.5	2.2	5.5	29	13.8	13.8	3.4	5.6	74.0	–	61.8
Lea Hill CDP, King County	4 578	6.4	2.1	2.4	1.4	1.4	288	6.6	–	6.6	52.2	80.9	39.1	79.7
Leavenworth city, Chelan County	940	10.9	4.3	1.1	1.1	.7	367	9.8	9.8	4.6	47.1	82.2	30.0	78.9
Liberty Lake CDP, Spokane County	1 359	4.3	2.4	.9	.4	.4	223	7.6	2.7	4.9	45.8	84.4	–	83.1
Lind town, Adams County	265	10.9	7.9	1.9	1.9	–	85	10.6	10.6	1.2	27.6	76.7	–	72.7
Long Beach city, Pacific County	636	13.5	9.0	2.5	2.5	1.9	296	10.8	9.1	6.8	26.7	72.2	31.3	66.9
Longview city, Cowlitz County	19 365	11.9	5.2	3.7	2.3	2.1	4 404	21.1	17.5	10.7	44.4	77.0	27.5	74.2
Longview Heights CDP, Cowlitz County	2 162	7.3	4.6	3.2	1.7	2.0	284	14.4	11.6	5.3	31.8	75.8	–	73.8
Lyman town, Skagit County	148	13.5	12.2	3.4	1.4	2.0	65	20.0	7.7	15.4	10.0	81.3	–	72.6
Lynden city, Whatcom County	3 037	6.0	2.9	1.5	1.3	.9	1 017	16.5	8.8	8.5	25.4	78.7	–	76.5
Lynnwood city, Snohomish County	19 355	10.2	3.6	3.6	1.9	2.2	2 476	17.0	12.4	11.4	54.4	83.9	28.6	81.9
Mabton town, Yakima County	811	12.3	8.3	10.7	3.9	9.1	101	40.6	33.7	23.8	28.0	70.5	15.6	67.3
McChord AFB CDP, Pierce County	1 207	1.4	.5	1.4	1.0	.9	11	100.0	100.0	45.5	35.3	58.6	50.0	58.3
McCleary town, Grays Harbor County	654	19.6	10.2	3.5	3.1	1.7	201	17.9	17.9	10.0	38.3	78.5	15.0	72.4
Malden town, Whitman County	99	25.3	18.2	2.0	–	2.0	40	5.0	5.0	5.0	28.0	63.5	–	54.5
Manchester CDP, Kitsap County	2 419	10.1	4.1	2.6	2.1	1.1	340	20.9	15.9	16.8	59.6	79.9	32.0	78.9
Mansfield town, Douglas County	172	11.0	5.8	3.5	2.3	2.3	50	16.0	14.0	6.0	36.8	70.6	–	68.5
Maple Valley CDP, King County	815	5.9	.7	4.4	1.6	3.6	86	25.6	25.6	19.8	87.5	89.3	100.0	89.0
Marcus town, Stevens County	71	11.3	8.5	7.0	7.0	–	19	26.3	26.3	10.5	–	69.8	–	66.7
Marietta-Alderwood CDP, Whatcom County	1 738	8.9	3.8	3.2	1.9	1.9	322	19.6	10.6	15.5	37.4	81.0	42.4	77.8
Martha Lake CDP, Snohomish County	6 979	8.0	3.0	2.9	1.8	1.9	554	25.8	19.3	11.7	56.6	85.4	17.7	84.3
Marysville city, Snohomish County	6 038	10.7	5.1	2.0	1.6	1.3	1 580	19.8	15.6	8.3	39.6	80.9	21.3	77.3
Mattawa town, Grant County	588	1.5	1.2	–	–	–	40	10.0	10.0	5.0	22.2	81.0	–	80.1
Meadow Glade CDP, Clark County	905	3.6	1.4	3.4	.9	2.5	151	33.8	25.8	21.9	60.6	80.5	100.0	79.6
Medical Lake city, Spokane County	1 568	12.1	6.2	3.4	2.2	1.7	123	13.0	13.0	4.1	38.4	82.1	–	78.6
Medina city, King County	1 904	2.6	.3	.6	.3	.3	453	8.2	6.4	6.6	76.0	72.5	100.0	72.6
Mercer Island city, King County	13 341	3.2	.8	1.0	.6	.6	2 948	11.8	9.0	5.2	53.8	75.1	45.5	74.6
Mesa town, Franklin County	99	14.1	11.1	–	–	–	18	–	–	–	21.4	74.1	–	66.7
Metaline town, Pend Oreille County	124	11.3	3.2	2.4	2.4	2.4	30	–	–	–	71.4	69.1	100.0	68.6
Metaline Falls town, Pend Oreille County	114	12.3	7.9	3.5	3.5	–	47	21.3	21.3	6.4	35.7	75.0	–	72.7
Midland CDP, Pierce County	3 476	13.8	6.4	4.6	3.3	2.2	702	20.8	15.8	15.4	41.1	80.9	49.1	76.4
Mill Creek city, Snohomish County	4 934	3.7	.6	1.2	.3	1.0	605	3.0	3.0	3.0	75.0	79.3	100.0	79.0
Millwood town, Spokane County	970	8.9	4.7	2.1	1.2	1.2	278	24.8	15.1	18.3	37.2	79.8	16.7	76.7
Milton city	3 283	9.7	5.5	3.8	3.3	2.1	607	21.1	15.2	10.9	36.0	84.7	32.4	81.6
King County	390	6.2	4.6	3.1	3.1	–	148	6.8	6.8	3.4	25.0	84.4	–	83.3
Pierce County	2 893	10.1	5.6	3.9	3.3	2.4	459	25.7	17.9	13.3	36.9	84.7	36.5	81.3

TIPSII [UPF] GPH5 CENSUS90 71583600 07/17/92 5:39 PM MACHINE: C DATA:CENSUS90S*PH5TIPSDA53. 07/14/92 08:40:46 TAPE: NONE FRAME: 33
TSF:CENSUS90*92. 07/14/92 08:41:56 UTF:CENSUS90*93. 07/14/92 08:41:56 META:CENSUS90S*PH5T7-853. 07/14/92 08:44:27

Table 8. **Disability Status: 1990**—Con.

[Data based on sample and subject to sampling variability, see text. For definitions of terms and meanings of symbols, see text]

State County Place and [In Selected States] County Subdivision	Civilian noninstitutionalized persons 16 to 64 years						Civilian noninstitutionalized persons 65 years and over				Percent in labor force of civilian noninstitutionalized persons 16 to 64 years with—			
		Percent with a work disability		Percent with a mobility or self-care limitation				Percent with a mobility or self-care limitation						
	Total	Total	Prevented from working	Total	Mobility limitation	Self-care limitation	Total	Total	Mobility limitation	Self-care limitation	A work disability	No work disability	A mobility limitation	No mobility limitation
PLACE AND COUNTY SUBDIVISION— Con.														
Minnehaha CDP, Clark County	6 213	8.1	2.7	3.5	1.5	2.9	1 151	12.9	12.1	5.0	55.7	79.4	27.4	78.2
Mirrormont CDP, King County	1 721	4.6	.9	1.6	.8	.8	112	6.3	6.3	–	73.4	84.0	–	84.1
Monroe city, Snohomish County	2 546	11.4	4.8	3.8	.6	3.5	545	24.4	18.9	10.8	50.7	77.0	–	74.4
Montesano city, Grays Harbor County	1 734	9.0	5.0	2.8	1.7	1.4	467	19.3	18.0	6.9	37.8	71.1	31.0	68.7
Morton city, Lewis County	640	14.8	6.6	2.0	1.7	1.1	212	12.7	11.8	8.5	49.5	77.8	54.5	73.9
Moses Lake city, Grant County	6 724	10.1	5.3	3.7	2.8	1.8	1 456	20.4	14.1	13.6	38.3	78.1	14.0	75.8
Moses Lake North CDP, Grant County	2 206	8.8	5.8	2.7	1.9	1.1	124	9.7	9.7	3.2	30.3	77.0	35.7	73.6
Mossyrock city, Lewis County	250	14.8	10.4	1.6	1.6	–	66	30.3	27.3	15.2	24.3	76.1	–	69.5
Mountlake Terrace city, Snohomish County	13 123	7.6	3.1	4.4	2.0	3.0	1 374	17.9	12.0	11.4	51.2	87.1	28.3	85.5
Mount Vernon city, Skagit County	10 664	9.9	4.3	4.6	2.3	3.1	2 269	18.2	16.1	10.1	42.0	82.4	23.5	79.7
Moxee city, Yakima County	503	13.1	4.2	3.6	1.0	3.2	101	26.7	23.8	12.9	50.0	85.6	100.0	80.7
Mukilteo city, Snohomish County	4 664	5.7	2.5	5.4	1.6	4.8	684	22.5	14.3	19.0	41.6	82.8	48.7	81.0
Naches town, Yakima County	330	10.3	7.9	20.0	3.6	17.9	96	31.3	25.0	14.6	23.5	82.1	–	78.9
Napavine city, Lewis County	386	20.7	6.0	2.3	2.3	–	133	9.8	9.8	3.8	52.5	80.4	–	76.4
Navy Yard City CDP, Kitsap County	1 527	20.6	11.9	4.3	4.3	1.3	376	14.6	14.6	6.9	39.0	76.1	–	71.5
Neah Bay CDP, Clallam County	507	12.6	3.9	.4	.4	–	48	22.9	22.9	4.2	57.8	79.0	–	76.6
Nespelem town, Okanogan County	119	9.2	7.6	–	–	–	18	11.1	11.1	–	18.2	79.6	–	73.9
Nespelem Community CDP, Okanogan County	195	14.4	9.7	2.1	1.5	1.5	27	18.5	18.5	11.1	32.1	82.6	66.7	75.5
Newport city, Pend Oreille County	892	11.1	6.6	2.6	2.4	.7	296	11.5	10.8	6.1	40.4	64.8	–	63.6
Newport Hills CDP, King County	10 480	5.1	1.3	1.6	.8	1.0	1 381	10.6	9.1	5.0	63.9	82.8	42.2	82.2
Nisqually Indian Community CDP, Thurston County	328	8.2	3.4	3.4	.9	2.4	8	25.0	25.0	–	37.0	76.1	–	73.5
Nooksack city, Whatcom County	334	11.7	4.5	1.2	.3	1.2	48	14.6	14.6	4.2	48.7	80.7	100.0	76.9
Normandy Park city, King County	4 227	4.2	2.0	1.9	1.5	.8	1 090	11.7	5.8	8.0	37.3	76.7	18.5	75.9
North Bend city, King County	1 500	9.7	4.8	4.0	2.1	2.8	378	21.2	18.0	11.4	46.6	87.7	15.6	85.1
North Bonneville city, Skamania County	231	11.3	8.7	12.6	4.3	9.5	61	6.6	6.6	6.6	23.1	66.3	–	64.3
North City-Ridgecrest CDP, King County	8 477	8.1	3.2	3.4	2.2	2.2	1 631	23.2	19.4	9.6	51.8	85.7	21.3	84.3
North Creek-Canyon Park CDP, Snohomish County	15 101	6.3	1.4	2.1	1.4	1.3	1 175	14.0	9.7	7.1	68.8	84.7	39.3	84.3
North Hill CDP, King County	3 830	6.9	1.9	2.0	1.1	1.0	562	14.6	8.4	11.2	54.1	81.9	–	80.9
North Marysville CDP, Snohomish County	11 857	8.0	2.6	2.3	1.2	1.3	1 339	9.2	7.6	3.7	55.4	81.3	34.7	79.8
North Omak CDP, Okanogan County	272	9.2	5.9	–	–	–	11	27.3	27.3	–	20.0	62.8	–	58.8
Northport town, Stevens County	188	3.2	3.2	1.6	1.6	1.6	29	27.6	27.6	13.8	–	74.2	–	73.0
North Puyallup CDP, Pierce County	1 622	15.9	8.1	3.4	2.2	2.2	859	16.8	9.1	13.9	39.5	78.4	31.4	73.2
North Yelm CDP, Thurston County	1 235	13.7	4.4	1.8	.7	1.1	305	32.1	22.6	12.8	50.9	73.6	–	71.0
Oakesdale town, Whitman County	183	10.9	5.5	1.1	1.1	–	59	15.3	15.3	10.2	40.0	77.9	–	74.6
Oak Harbor city, Island County	8 117	7.8	3.1	2.2	1.3	1.6	1 169	13.3	11.3	4.6	40.7	73.7	21.7	71.8
Oakville city, Grays Harbor County	312	20.8	8.7	7.7	5.4	5.8	59	28.8	23.7	20.3	49.2	67.2	–	67.1
Ocean Park CDP, Pacific County	758	18.2	13.5	4.9	4.1	2.8	424	19.6	15.8	8.5	13.8	71.3	9.7	63.0
Ocean Shores city, Grays Harbor County	1 272	15.2	8.7	6.6	2.8	4.9	626	11.8	7.3	9.1	34.7	71.4	22.9	67.0
Odessa town, Lincoln County	471	6.8	5.3	1.3	1.3	.2	262	9.2	9.2	2.3	15.6	74.5	–	71.4
Okanogan city, Okanogan County	1 295	11.5	5.6	3.2	2.5	1.3	360	11.9	10.3	6.1	31.5	75.7	9.1	72.2
Olympia city, Thurston County	21 628	10.4	3.5	3.1	2.0	1.8	4 649	20.2	16.8	9.9	53.4	83.1	26.2	81.1
Omak city, Okanogan County	2 364	12.4	7.1	3.0	1.9	2.1	639	15.8	13.1	8.6	38.4	76.5	45.5	72.3
Opportunity CDP, Spokane County	14 005	9.4	4.0	2.7	1.4	1.8	2 935	23.6	20.5	10.7	45.1	82.0	28.1	79.2
Orchards North CDP, Clark County	4 133	11.3	3.8	2.2	2.0	1.5	355	15.8	14.4	9.3	59.1	78.5	6.2	77.7
Orchards South CDP, Clark County	8 345	7.0	3.7	3.9	1.4	3.2	729	11.1	9.1	6.7	37.4	80.8	27.3	78.5
Oroville town, Okanogan County	863	18.5	11.7	4.1	3.5	1.7	264	18.6	17.4	8.3	30.0	83.8	13.3	76.0
Orting city, Pierce County	1 079	14.6	5.5	4.5	2.3	3.3	286	13.6	9.8	6.3	46.2	76.8	24.0	73.4
Othello city, Adams County	2 717	6.1	3.6	1.6	.4	1.2	362	11.3	11.3	4.4	37.7	79.3	–	77.1
Otis Orchards-East Farms CDP, Spokane County	3 534	7.3	4.0	3.3	1.8	1.9	287	8.4	5.2	5.2	41.9	80.3	38.1	78.2
Pacific city	3 060	8.8	4.1	2.0	1.7	1.2	243	27.2	15.2	24.3	44.1	84.2	15.7	81.8
King County	3 060	8.8	4.1	2.0	1.7	1.2	243	27.2	15.2	24.3	44.1	84.2	15.7	81.8
Pierce County	–	–	–	–	–	–	–	–	–	–	–	–	–	–
Paine Field-Lake Stickney CDP, Snohomish County	12 540	8.8	3.0	4.0	1.5	3.0	1 614	14.3	11.1	11.1	59.1	86.9	38.3	85.2
Palouse city, Whitman County	519	14.5	6.0	1.7	1.2	1.0	170	8.8	7.1	2.9	58.7	82.9	33.3	79.9
Parkland CDP, Pierce County	13 988	9.4	3.5	2.7	1.3	1.9	1 663	19.4	14.4	13.7	49.6	75.1	19.4	73.4
Parkwood CDP, Kitsap County	4 201	7.6	2.1	3.2	1.9	1.9	594	17.7	13.8	3.9	54.8	74.8	51.3	73.7
Pasco city, Franklin County	11 649	12.0	6.7	7.8	2.9	6.6	2 044	23.8	16.6	15.6	37.0	77.5	33.9	73.9
Pateros city, Okanogan County	348	11.2	5.7	.6	–	.6	99	10.1	10.1	2.0	35.9	71.8	–	67.8
Pe Ell town, Lewis County	264	13.3	8.7	4.9	4.9	1.9	81	8.6	8.6	6.2	20.0	61.1	–	58.6
Pine Lake CDP, King County	8 988	4.4	1.0	1.3	.7	.9	1 189	17.8	13.8	12.6	60.4	80.9	64.1	80.1
Pomeroy city, Garfield County	729	11.7	5.1	2.9	2.6	1.0	361	8.0	6.6	3.9	43.5	78.1	36.8	75.1
Port Angeles city, Clallam County	10 253	12.9	5.9	3.7	3.1	2.1	3 072	19.8	16.0	11.8	43.6	78.1	34.8	74.8
Port Angeles East CDP, Clallam County	1 631	13.3	6.1	5.3	3.9	2.3	496	15.3	11.3	9.3	44.2	75.5	23.8	73.2
Port Orchard city, Kitsap County	2 868	12.4	4.7	3.6	1.8	1.7	624	25.3	21.2	8.8	39.2	76.2	13.2	72.7
Port Townsend city, Jefferson County	4 145	8.9	5.0	1.6	1.4	.6	1 292	4.7	4.1	1.6	37.8	76.3	32.8	73.4
Poulsbo city, Kitsap County	2 649	9.6	3.7	1.5	1.5	.3	785	14.6	13.4	8.5	51.8	82.4	22.0	80.4
Prairie Ridge CDP, Pierce County	5 019	10.9	4.7	2.2	1.9	1.2	673	17.8	12.0	9.2	46.8	80.2	16.0	77.7
Prescott town, Walla Walla County	126	13.5	11.1	–	–	–	40	17.5	17.5	–	17.6	64.2	–	57.9
Priest Point CDP, Snohomish County	456	6.4	3.1	5.7	2.0	5.3	142	8.5	5.6	8.5	34.5	85.5	55.6	82.8
Prosser city, Benton County	2 532	7.7	2.5	2.8	1.6	1.6	637	17.1	16.0	11.1	61.5	78.1	46.3	77.3
Pullman city, Whitman County	19 843	2.8	.7	1.0	.6	.6	959	9.7	7.6	4.2	45.9	54.7	52.1	54.5
Puyallup city, Pierce County	14 578	10.5	4.3	3.9	1.9	2.7	2 510	20.1	14.8	12.3	49.3	81.2	38.9	78.6
Quincy city, Grant County	2 186	8.7	4.0	2.3	1.6	.7	436	9.9	9.9	7.3	44.7	81.4	52.8	78.7
Rainier town, Thurston County	606	14.2	7.6	4.6	4.3	2.3	71	28.2	21.1	28.2	44.2	71.3	26.9	69.3
Raymond city, Pacific County	1 577	16.9	9.0	4.6	1.4	3.9	524	16.2	11.8	12.4	19.2	78.3	–	69.3
Reardan town, Lincoln County	316	9.5	5.4	1.6	1.6	1.3	56	8.9	8.9	3.6	30.0	73.8	–	70.7
Redmond city, King County	25 272	4.5	1.3	.9	.5	.5	2 055	16.8	13.8	8.4	60.4	85.6	37.7	84.7
Renton city, King County	28 785	7.3	3.1	3.8	1.9	2.4	4 234	17.3	14.2	9.0	48.5	85.3	26.2	83.8
Republic town, Ferry County	575	8.3	4.7	.9	.3	.5	122	6.6	5.7	3.3	31.3	79.3	–	75.6
Richland city, Benton County	20 692	7.4	3.4	2.6	1.5	1.9	3 966	15.9	11.2	8.9	46.4	82.3	23.4	80.5
Richmond Beach-Innis Arden CDP, King County	4 720	4.2	1.8	1.7	.9	1.1	987	13.2	10.9	5.4	40.8	71.8	–	71.2
Richmond Highlands CDP, King County	16 958	7.2	2.6	2.4	1.1	1.6	3 438	11.1	9.0	5.6	51.9	84.1	33.0	82.3
Ridgefield city, Clark County	763	8.9	3.1	1.7	.9	1.2	113	30.1	27.4	18.6	44.1	78.3	28.6	75.7

TIPSII [UPF] GPH5 CENSUS90 71583600 07/17/92 5:39 PM MACHINE: C DATA:CENSUS90S*PH5TIPSDA53. 07/14/92 08:40:46 TAPE: NONE FRAME: 34
TSF:CENSUS90*92. 07/14/92 08:41:56 UTF:CENSUS90*93. 07/14/92 08:41:56 META:CENSUS90S*PH5T7-853. 07/14/92 08:44:27

Table 8. **Disability Status: 1990**—Con.

[Data based on sample and subject to sampling variability, see text. For definitions of terms and meanings of symbols, see text]

State County Place and [In Selected States] County Subdivision	Civilian noninstitutionalized persons 16 to 64 years						Civilian noninstitutionalized persons 65 years and over				Percent in labor force of civilian noninstitutionalized persons 16 to 64 years with—			
		Percent with a work disability		Percent with a mobility or self-care limitation				Percent with a mobility or self-care limitation						
	Total	Total	Prevented from working	Total	Mobility limitation	Self-care limitation	Total	Total	Mobility limitation	Self-care limitation	A work disability	No work disability	A mobility limitation	No mobility limitation
PLACE AND COUNTY SUBDIVISION—Con.														
Ritzville city, Adams County	882	9.5	4.4	3.4	2.6	1.9	440	13.9	13.0	7.0	51.2	79.4	52.2	77.4
Riverside town, Okanogan County	124	15.3	5.6	–	–	–	29	13.8	13.8	13.8	52.6	81.0	–	76.6
Riverton-Boulevard Park CDP, King County	10 290	8.9	3.5	2.7	1.4	1.7	1 707	15.3	10.4	9.4	52.5	85.0	27.9	82.8
Rochester CDP, Thurston County	788	12.4	5.8	4.4	1.9	3.4	110	30.0	30.0	30.0	53.1	78.0	–	76.3
Rockford town, Spokane County	304	16.4	6.6	6.9	6.3	4.3	51	15.7	9.8	9.8	40.0	74.0	21.1	71.6
Rock Island town, Douglas County	350	12.0	7.4	6.9	1.4	6.3	20	20.0	20.0	5.0	38.1	72.1	–	69.0
Rosalia town, Whitman County	325	12.3	7.7	.9	.6	.3	91	18.7	18.7	8.8	27.5	77.5	–	71.8
Roslyn city, Kittitas County	482	15.4	7.5	2.7	2.1	1.7	224	9.8	8.5	6.3	35.1	74.3	50.0	68.6
Roy city, Pierce County	144	10.4	2.8	3.5	1.4	2.1	37	29.7	29.7	13.5	73.3	62.8	–	64.8
Royal City city, Grant County	679	5.9	4.6	1.5	1.0	.4	63	6.3	4.8	3.2	15.0	73.2	28.6	70.2
Ruston town, Pierce County	434	13.1	5.5	6.0	1.2	5.3	90	10.0	10.0	–	43.9	81.7	–	77.6
Sahalee CDP, King County	8 991	2.9	.8	.8	.6	.6	447	8.3	8.3	–	67.4	79.6	50.9	79.4
St. John town, Whitman County	241	7.5	5.0	–	–	–	161	9.3	9.3	3.1	33.3	78.5	–	75.1
Salmon Creek CDP, Clark County	7 993	7.4	2.4	1.9	1.2	1.4	1 095	16.7	15.3	5.3	56.4	80.3	46.8	78.9
Satus CDP, Yakima County	779	4.9	–	.9	.9	–	39	20.5	20.5	–	81.6	61.1	100.0	61.8
Sea-Tac CDP, King County	15 605	8.6	3.0	3.1	1.7	2.1	2 418	17.8	12.1	10.2	53.2	85.2	25.5	83.4
Seattle city, King County	356 475	8.4	3.7	3.7	1.9	2.7	74 782	18.0	14.2	10.1	45.6	84.5	27.0	82.3
Sedro-Woolley city, Skagit County	3 519	19.2	10.3	5.3	3.4	2.9	947	22.4	19.0	16.2	42.4	75.5	8.3	71.3
Selah city, Yakima County	3 109	11.3	4.6	2.1	1.3	1.3	482	15.6	10.0	7.7	53.1	81.9	14.6	79.5
Sequim city, Clallam County	1 381	14.3	7.3	7.2	4.9	6.2	1 515	18.3	15.8	11.4	41.6	65.5	9.0	64.8
Shaker Church CDP, Snohomish County	422	10.9	5.2	4.5	4.3	1.4	35	45.7	40.0	37.1	39.1	79.3	27.8	77.0
Shelter Bay CDP, Skagit County	583	7.9	3.4	2.1	.7	2.1	430	6.5	6.0	3.3	39.1	57.5	–	56.5
Shelton city, Mason County	3 946	11.6	5.8	5.4	3.1	3.3	1 180	19.8	19.0	10.2	45.6	78.7	49.2	75.7
Sheridan Beach CDP, King County	4 202	5.9	2.3	2.0	1.8	.9	910	12.3	10.5	6.7	50.8	81.4	45.3	80.2
Silverdale CDP, Kitsap County	4 741	8.7	2.2	3.6	1.3	3.1	484	31.0	25.2	18.4	73.7	80.9	28.6	81.0
Silver Lake-Fircrest CDP, Snohomish County	16 012	5.6	2.0	1.5	.8	.8	1 190	14.3	10.2	8.1	56.1	82.7	28.8	81.7
Skokomish CDP, Mason County	314	17.5	13.4	3.8	3.8	1.3	22	13.6	13.6	13.6	9.1	60.6	–	53.6
Skykomish town, King County	228	13.6	6.6	3.9	3.9	2.6	24	29.2	29.2	20.8	41.9	82.2	33.3	78.5
Smokey Point CDP, Snohomish County	1 497	11.8	4.2	1.3	.8	.5	498	19.3	9.6	16.9	55.4	78.3	–	76.2
Snee Oosh CDP, Skagit County	165	5.5	1.8	1.2	1.2	–	73	–	–	–	33.3	67.9	–	66.9
Snohomish city, Snohomish County	3 807	8.7	4.0	2.1	.9	1.9	816	27.0	20.3	12.5	54.5	85.2	27.3	83.0
Snoqualmie city, King County	983	10.5	4.9	4.2	2.4	3.2	137	19.7	16.8	6.6	43.7	83.9	25.0	81.0
Soap Lake city, Grant County	568	21.8	14.8	5.1	5.1	1.1	339	16.2	16.2	8.6	17.7	74.1	–	65.1
South Bend city, Pacific County	880	15.0	10.3	4.3	4.3	2.4	297	15.8	15.8	9.4	13.6	72.2	–	66.3
South Broadway CDP, Yakima County	1 799	21.5	12.0	8.8	6.7	2.8	361	36.3	24.4	22.4	39.1	71.9	21.5	68.0
South Cle Elum town, Kittitas County	250	10.4	9.2	2.8	2.0	1.6	84	14.3	7.1	7.1	11.5	80.4	–	74.7
South Hill CDP, Pierce County	8 359	6.7	3.2	2.0	1.1	1.2	970	15.6	11.5	7.4	39.0	81.0	37.1	78.6
South Prairie town, Pierce County	112	8.0	4.5	6.3	6.3	1.8	26	11.5	11.5	11.5	44.4	84.5	28.6	84.8
South Wenatchee CDP, Chelan County	635	18.0	8.7	3.5	1.9	1.6	188	13.8	6.9	11.2	44.7	77.0	50.0	71.6
Spanaway CDP, Pierce County	9 410	9.6	3.2	3.4	1.6	3.0	823	12.9	7.9	9.4	58.8	79.4	12.3	78.5
Spangle city, Spokane County	119	16.0	10.1	1.7	1.7	–	47	10.6	6.4	4.3	36.8	74.0	–	69.2
Spokane city, Spokane County	107 330	13.1	6.5	4.2	2.7	2.7	26 977	18.3	14.7	11.5	39.5	79.0	21.5	75.3
Sprague city, Lincoln County	241	12.0	7.5	3.3	1.7	3.3	84	11.9	9.5	7.1	31.0	74.5	–	70.5
Springdale town, Stevens County	206	30.1	20.4	11.7	8.3	8.7	25	48.0	28.0	20.0	17.7	71.5	–	60.3
Stanwood city, Snohomish County	1 012	13.2	6.5	4.5	3.4	3.0	326	18.4	14.1	10.7	44.0	80.5	52.9	76.5
Starbuck town, Columbia County	105	6.7	3.8	2.9	2.9	–	25	4.0	4.0	–	42.9	72.4	66.7	70.6
Steilacoom town, Pierce County	3 462	7.8	3.2	3.8	2.3	2.8	549	16.0	12.6	8.9	48.7	80.7	23.8	79.5
Stevenson city, Skamania County	636	10.5	5.7	1.3	.8	.8	168	13.7	13.7	7.1	43.3	72.2	–	69.7
Stimson Crossing CDP, Snohomish County	392	12.8	7.4	2.6	.8	1.8	94	21.3	5.3	21.3	34.0	80.4	–	75.1
Sudden Valley CDP, Whatcom County	1 781	4.2	1.9	1.5	.4	1.5	213	10.8	10.8	6.1	54.1	76.3	–	75.7
Sultan town, Snohomish County	1 300	11.2	6.4	4.5	3.3	3.2	296	15.5	12.5	7.8	37.7	83.2	9.3	80.4
Sumas city, Whatcom County	441	10.9	3.9	1.4	.7	.7	106	14.2	10.4	11.3	52.1	83.5	100.0	79.9
Summit CDP, Pierce County	4 056	6.8	3.4	2.5	2.1	1.9	748	19.8	14.2	12.8	43.4	79.1	55.2	77.1
Sumner city, Pierce County	3 640	12.1	6.2	4.5	2.7	3.7	960	22.1	17.8	12.3	40.7	80.3	21.6	77.0
Sunnyside city, Yakima County	6 160	9.7	6.9	11.1	3.5	9.2	1 238	15.8	11.8	13.0	25.5	76.5	15.0	73.7
Sunnyslope CDP, Chelan County	1 127	10.5	4.6	1.6	1.6	–	256	–	–	–	48.3	78.9	–	76.9
Suquamish CDP, Kitsap County	1 887	9.1	4.6	1.9	1.3	.9	378	14.0	11.1	7.1	32.2	78.7	37.5	75.0
Swinomish Village CDP, Skagit County	330	12.7	4.2	5.2	4.2	.9	36	41.7	41.7	16.7	50.0	61.8	57.1	60.4
Tacoma city, Pierce County	106 960	12.4	6.4	4.9	2.7	3.5	22 221	21.2	17.0	11.9	38.0	78.8	19.7	75.3
Taholah CDP, Grays Harbor County	504	11.7	6.0	5.6	5.0	3.6	32	9.4	9.4	–	44.1	71.2	12.0	71.0
Tanglewilde-Thompson Place CDP, Thurston County	3 633	9.8	3.6	5.1	2.1	4.4	416	6.5	1.9	6.5	50.0	83.5	13.3	81.6
Tekoa city, Whitman County	341	16.4	8.5	2.6	1.2	2.6	163	6.1	6.1	2.5	33.9	83.5	–	76.3
Tenino town, Thurston County	771	16.3	7.1	3.6	3.2	1.6	186	27.4	24.7	17.2	34.9	72.2	8.0	68.1
Terrace Heights CDP, Yakima County	2 703	8.5	3.5	3.2	2.3	2.1	557	18.0	11.7	12.4	45.2	86.4	–	84.9
Tieton town, Yakima County	406	13.1	8.6	5.2	2.7	3.7	91	27.5	20.9	9.9	24.5	82.4	–	77.0
Toledo city, Lewis County	348	21.6	14.1	3.7	3.7	–	140	10.0	7.1	5.0	25.3	67.4	–	60.6
Tonasket town, Okanogan County	459	12.6	7.0	3.3	2.8	3.3	166	12.0	10.8	4.8	36.2	86.3	–	82.3
Toppenish city, Yakima County	4 055	8.7	3.6	7.3	1.6	6.4	773	27.6	15.5	15.1	50.9	80.5	53.1	78.3
Town and Country CDP, Spokane County	3 169	5.5	2.7	2.9	1.0	2.6	684	12.9	8.5	7.2	24.0	80.4	21.2	77.9
Tracyton CDP, Kitsap County	1 614	10.6	4.2	3.5	2.9	1.2	269	14.1	12.3	5.6	49.1	79.3	15.2	77.9
Trentwood CDP, Spokane County	2 605	10.9	6.9	3.4	2.1	1.8	246	13.8	13.8	4.9	30.6	79.9	12.7	75.9
Tukwila city, King County	8 691	8.4	2.5	4.4	1.3	3.7	1 050	23.7	14.8	17.5	57.5	85.9	41.7	84.1
Tulalip Bay CDP, Snohomish County	857	9.8	2.7	2.9	2.3	1.2	150	14.7	13.3	9.3	56.0	76.7	45.0	75.4
Tumwater city, Thurston County	6 204	11.6	3.4	2.7	2.0	1.0	1 380	21.0	19.4	11.0	62.0	84.6	15.2	83.4
Twisp town, Okanogan County	462	11.9	4.3	.4	.4	–	178	11.2	11.2	2.8	50.9	81.3	100.0	77.6
Union Gap city, Yakima County	1 699	13.4	7.5	8.3	4.1	7.5	537	24.8	10.8	18.6	39.6	78.5	–	76.4
Uniontown town, Whitman County	160	15.0	7.5	1.3	1.3	–	46	–	–	–	50.0	85.3	–	81.0
University Place CDP, Pierce County	17 856	6.9	2.3	2.6	1.3	1.9	2 535	16.1	12.6	10.4	56.3	83.1	44.3	81.7
Vader city, Lewis County	240	22.5	15.8	8.8	7.5	5.4	43	20.9	20.9	11.6	20.4	73.1	–	66.2
Vancouver city, Clark County	28 134	13.1	6.2	4.5	2.8	2.5	6 975	19.3	15.4	10.4	42.2	80.3	26.7	76.7
Vancouver Mall CDP, Clark County	4 540	9.7	3.8	2.3	.9	1.7	653	25.0	18.7	16.7	54.3	84.4	–	82.2
Veradale CDP, Spokane County	4 913	7.9	2.4	1.9	.8	1.3	604	14.1	10.8	8.1	55.8	86.4	28.2	84.4
Waitsburg city, Walla Walla County	589	13.4	7.0	4.6	3.6	2.9	188	14.4	10.6	6.9	41.8	75.5	23.8	72.7
Walla Walla city, Walla Walla County	14 708	10.9	4.7	4.5	2.4	2.9	3 928	16.3	11.8	11.5	45.8	78.3	29.1	75.9
Walla Walla East CDP, Walla Walla County	1 791	5.4	.3	1.0	.7	.3	462	12.8	6.5	10.0	75.3	81.5	–	81.7
Waller CDP, Pierce County	4 259	9.8	5.7	3.5	2.4	2.4	637	11.8	8.5	6.0	36.8	80.7	2.0	78.2
Walnut Grove CDP, Clark County	2 521	10.5	4.0	4.4	3.2	2.1	456	17.5	13.4	8.8	55.5	82.4	28.4	81.3
Wapato city, Yakima County	2 101	9.0	4.6	7.0	3.8	4.7	396	24.0	20.7	17.2	39.2	71.4	31.3	70.0
Warden town, Grant County	945	10.8	6.2	4.9	3.3	3.3	105	21.9	16.2	15.2	35.3	78.2	16.1	75.5
Washougal city, Clark County	2 822	13.5	4.7	3.2	2.1	2.6	659	15.2	13.7	4.7	53.0	81.0	13.8	78.5

TIPSII [UPF] GPH5 CENSUS90 71583600 07/17/92 5:39 PM MACHINE: C DATA:CENSUS90S*PH5TIPSDA53. 07/14/92 08:40:46 TAPE: NONE FRAME: 35
TSF:CENSUS90*92. 07/14/92 08:41:56 UTF:CENSUS90*93. 07/14/92 08:41:56 META:CENSUS90S*PH5T7-853. 07/14/92 08:44:27

Table 8. **Disability Status: 1990**—Con.

[Data based on sample and subject to sampling variability, see text. For definitions of terms and meanings of symbols, see text]

State County Place and [In Selected States] County Subdivision	Civilian noninstitutionalized persons 16 to 64 years						Civilian noninstitutionalized persons 65 years and over				Percent in labor force of civilian noninstitutionalized persons 16 to 64 years with—			
		Percent with a work disability		Percent with a mobility or self-care limitation				Percent with a mobility or self-care limitation						
	Total	Total	Prevented from working	Total	Mobility limitation	Self-care limitation	Total	Total	Mobility limitation	Self-care limitation	A work disability	No work disability	A mobility limitation	No mobility limitation
PLACE AND COUNTY SUBDIVISION—Con.														
Washtucna town, Adams County	118	11.0	5.9	4.2	4.2	–	38	15.8	15.8	5.3	30.8	75.2	–	73.5
Waterville town, Douglas County	537	6.0	4.8	.4	.4	–	197	13.2	9.6	10.2	12.5	69.9	–	66.7
Waverly town, Spokane County	18	38.9	22.2	11.1	11.1	11.1	6	–	–	–	–	54.5	–	37.5
Weallup Lake CDP, Snohomish County	226	17.7	13.7	–	–	–	104	–	–	–	22.5	81.7	–	71.2
Wenatchee city, Chelan County	12 705	10.4	4.7	3.4	1.6	2.6	3 605	20.2	13.8	14.1	47.1	82.5	34.1	79.5
West Clarkston-Highland CDP, Asotin County	2 359	15.5	9.0	4.3	3.6	3.1	603	21.2	14.1	16.1	34.7	77.8	7.1	73.5
West Lake Sammamish CDP, King County	4 217	3.7	1.4	2.6	1.3	2.1	345	16.5	14.5	3.8	53.5	81.9	70.4	81.0
West Lake Stevens CDP, Snohomish County	7 932	9.2	3.9	3.6	1.3	2.8	786	21.6	17.3	12.8	45.8	86.2	8.4	83.5
West Longview CDP, Cowlitz County	1 871	12.5	6.5	5.1	3.4	3.2	404	22.3	20.8	15.1	38.2	77.0	47.6	73.0
West Pasco CDP, Franklin County	4 639	7.2	3.0	3.9	2.3	2.3	699	12.6	11.4	9.3	44.0	81.1	40.4	79.4
Westport city, Grays Harbor County	1 062	13.4	6.3	1.7	1.3	.4	400	13.8	9.0	7.8	48.6	74.0	35.7	71.1
West Richland city, Benton County	2 522	10.7	4.8	4.1	1.9	2.5	298	21.1	21.1	6.0	42.8	78.8	18.8	76.0
West Side Highway CDP, Cowlitz County	2 224	9.7	4.4	5.1	1.5	4.1	468	14.3	12.0	7.3	36.6	76.2	38.2	72.9
West Valley CDP, Yakima County	4 222	5.1	2.0	2.8	1.6	1.6	603	11.6	8.6	5.8	50.0	83.2	37.7	82.2
West Wenatchee CDP, Chelan County	1 476	6.2	3.5	4.5	2.4	3.2	283	13.1	11.0	6.7	33.7	76.4	41.7	74.6
White Center-Shorewood CDP, King County	13 413	11.8	5.4	4.8	2.5	3.5	2 051	17.9	12.8	10.2	46.2	79.3	30.4	76.6
White Salmon city, Klickitat County	1 068	11.0	6.4	3.2	2.1	1.5	326	11.7	9.8	4.9	38.5	77.1	45.5	73.4
White Swan CDP, Yakima County	1 629	7.9	4.5	4.5	1.8	4.3	209	18.7	18.7	3.8	20.3	56.6	–	54.7
Wilbur town, Lincoln County	459	9.4	5.9	1.3	1.3	.9	218	1.8	1.8	1.4	32.6	80.3	33.3	76.4
Wilkeson town, Pierce County	216	16.2	6.9	2.8	2.8	–	34	5.9	5.9	–	57.1	75.1	50.0	72.9
Wilson Creek town, Grant County	84	22.6	14.3	7.1	7.1	3.6	39	–	–	–	36.8	66.2	50.0	60.3
Winlock city, Lewis County	622	14.8	9.0	4.3	3.9	3.5	174	20.7	19.5	14.4	35.9	71.7	–	69.1
Winslow city, Kitsap County	1 760	6.1	2.2	2.6	2.1	2.6	655	16.3	12.5	9.9	43.9	82.3	27.0	81.1
Winthrop town, Okanogan County	170	14.1	9.4	2.4	1.2	2.4	72	2.8	2.8	2.8	25.0	74.0	–	67.9
Woodinville CDP, King County	15 380	4.6	1.4	1.6	.7	1.3	987	13.4	11.6	7.2	61.7	80.8	36.2	80.2
Woodland city	1 271	8.2	2.8	1.7	1.1	1.2	510	16.7	15.3	9.4	66.3	76.0	50.0	75.5
Clark County	6	–	–	–	–	–	70	10.0	10.0	10.0	–	100.0	–	100.0
Cowlitz County	1 265	8.2	2.8	1.7	1.1	1.2	440	17.7	16.1	9.3	66.3	75.9	50.0	75.4
Woodmont Beach CDP, King County	5 282	8.2	2.1	2.7	1.5	1.9	513	10.7	7.4	7.0	65.4	85.5	40.7	84.6
Woodway city, Snohomish County	590	4.6	1.4	2.0	1.0	1.4	114	13.2	8.8	13.2	63.0	67.7	–	68.2
Yacolt town, Clark County	348	11.8	9.2	4.9	4.3	1.7	78	12.8	10.3	2.6	22.0	73.6	–	70.6
Yakima city, Yakima County	32 025	10.6	5.3	5.0	2.2	3.8	8 318	20.4	16.0	12.1	40.0	78.3	31.9	75.2
Yarrow Point town, King County	648	3.4	–	.8	.6	.8	137	5.1	5.1	2.2	63.6	71.6	100.0	71.1
Yelm town, Thurston County	752	14.4	9.0	3.6	3.3	1.3	130	27.7	23.1	16.9	22.2	76.2	–	70.8
Zillah city, Yakima County	1 077	9.6	5.5	3.0	2.3	1.3	258	17.1	12.4	12.0	31.1	82.1	8.0	78.9

TIPSII [UPF] GPH5 CENSUS90 71583600 07/17/92 5:39 PM MACHINE: C DATA:CENSUS90S*PH5TIPSDA53. 07/14/92 08:40:46 TAPE: NONE FRAME: 36
TSF:CENSUS90*92. 07/14/92 08:41:56 UTF:CENSUS90*93. 07/14/92 08:41:56 META:CENSUS90S*PH5T7-853. 07/14/92 08:44:27

Table 9. Income and Poverty Status in 1989: 1990

[Data based on sample and subject to sampling variability, see text. For definitions of terms and meanings of symbols, see text]

State County County Subdivision Place	Per capita income in 1989 (dollars)	Median income in 1989 (dollars)			Persons for whom poverty status is determined									Families with income in 1989 below poverty level	
						Income in 1989 below poverty level									
						All ages		Related children				Persons 65 years and over			
								Under 18 years		5 to 17 years					
		Households	Families	Nonfamily households	Total	Number	Percent	Number	Percent	Number	Percent	Number	Percent	Number	Percent of all families
The State	**14 923**	**31 183**	**36 795**	**19 172**	**4 741 003**	**517 933**	**10.9**	**171 257**	**14.0**	**110 582**	**12.8**	**49 509**	**9.1**	**100 149**	**7.8**
Adams County	10 083	24 604	26 652	14 956	13 479	2 360	17.5	1 047	22.5	656	19.3	147	10.2	529	14.9
Lind-Washtucna division	10 809	24 000	27 235	14 312	1 715	253	14.8	105	20.2	73	18.3	28	10.8	64	13.0
Hatton town	10 039	25 000	21 250	40 000	62	17	27.4	7	43.8	4	40.0	2	28.6	6	30.0
Lind town	12 258	25 227	30 156	14 250	450	52	11.6	18	15.8	14	14.9	6	7.1	10	7.8
Washtucna town	9 741	27 833	28 833	13 750	229	14	6.1	8	10.3	8	13.6	1	2.6	5	6.9
Othello division	9 197	24 814	26 046	15 844	9 249	1 714	18.5	792	22.9	477	19.3	80	12.0	386	16.5
Othello city	9 337	24 433	25 771	17 750	4 577	1 077	23.5	527	32.0	314	27.8	67	18.5	244	21.1
Ritzville division	12 806	24 025	29 122	14 208	2 515	393	15.6	150	22.3	106	20.4	39	7.7	79	11.3
Ritzville city	12 300	22 528	27 929	13 542	1 667	195	11.7	58	14.7	36	12.0	36	8.2	40	8.6
Asotin County	11 379	22 897	28 146	11 466	17 208	3 331	19.4	1 468	31.5	864	25.7	273	10.2	792	15.6
Asotin division	14 076	28 476	32 120	15 962	2 707	270	10.0	118	14.6	99	16.2	36	11.2	74	9.0
Asotin city	11 170	25 303	26 302	16 250	977	122	12.5	65	22.3	52	22.4	5	3.7	28	9.6
West Clarkston-Highland CDP (pt.)	–	–	–	–	–	–	–	–	–	–	–	–	–	–	–
Clarkston division	10 888	21 884	27 470	11 104	14 501	3 061	21.1	1 350	35.1	765	27.8	237	10.1	718	16.8
Clarkston city	8 896	16 641	21 837	10 103	6 395	1 688	26.4	709	42.2	383	34.3	157	13.3	416	23.6
Clarkston Heights-Vineland CDP	13 940	32 256	36 776	15 547	2 825	288	10.2	126	16.5	70	11.9	27	7.2	57	6.4
West Clarkston-Highland CDP (pt.)	11 013	21 778	26 829	13 551	3 885	927	23.9	442	43.8	269	38.2	31	5.1	219	18.4
Benton County	14 027	32 593	37 969	18 778	111 634	12 402	11.1	4 710	14.4	3 096	13.1	1 009	9.1	2 733	8.9
Benton City division	10 883	32 041	35 412	12 350	4 135	553	13.4	217	15.9	152	14.4	30	7.6	114	10.4
Benton City city	9 901	26 620	30 000	14 688	1 793	369	20.6	165	26.6	112	23.6	18	9.5	66	14.7
Federal Reservation division	–	–	–	–	–	–	–	–	–	–	–	–	–	–	–
Northwest Benton division	10 997	27 197	31 173	14 893	9 636	1 593	16.5	651	20.9	427	18.8	174	15.5	295	11.6
Prosser city	11 401	25 319	30 396	13 950	4 457	743	16.7	272	19.4	161	16.4	98	15.4	146	12.6
Richland-Kennewick division	14 496	33 311	39 162	19 229	97 289	10 163	10.4	3 787	13.5	2 492	12.3	805	8.4	2 306	8.5
Finley CDP	11 165	30 175	32 419	20 893	4 883	703	14.4	305	20.9	271	23.7	27	6.7	177	12.6
Highland CDP	14 422	43 992	45 352	26 071	3 632	217	6.0	91	7.4	71	7.6	5	2.7	42	4.0
Kennewick city	12 767	28 261	35 024	17 609	41 750	5 814	13.9	2 174	17.2	1 333	15.1	415	11.1	1 351	12.1
Richland city	17 085	36 626	45 683	21 092	32 129	2 502	7.8	907	10.9	645	10.7	258	6.5	521	5.8
West Richland city	14 322	35 815	40 598	21 314	3 897	291	7.5	94	7.8	50	5.7	20	6.7	57	5.2
South Benton division	8 015	23 812	24 083	20 938	574	93	16.2	55	22.1	25	15.1	–	–	18	12.6
Chelan County	12 533	24 312	29 631	12 643	51 411	7 844	15.3	2 744	20.1	1 790	18.5	912	11.7	1 506	10.5
Cashmere division	12 033	24 806	30 195	11 271	8 753	1 025	11.7	368	15.0	277	15.6	129	11.1	189	7.7
Cashmere city	10 830	20 692	26 522	10 391	2 427	307	12.6	95	14.5	61	13.1	61	13.1	61	8.9
Chelan division	12 285	21 554	23 992	13 597	4 844	961	19.8	325	24.5	210	23.1	109	13.9	197	14.8
Chelan city	13 384	23 138	26 013	12 473	2 893	339	11.7	79	10.5	47	8.6	66	11.8	61	7.6
Entiat division	9 556	23 031	25 109	11 838	1 544	185	12.0	47	10.6	28	10.5	29	14.9	31	7.1
Entiat city	9 807	21 705	25 313	8 174	484	103	21.3	21	14.1	9	9.2	25	46.3	23	17.8
Leavenworth-Lake Wenatchee division	13 151	24 741	29 130	13 625	4 321	448	10.4	154	16.1	121	16.0	89	11.6	116	8.6
Leavenworth city	11 884	22 931	31 190	9 572	1 650	215	13.0	71	18.1	48	15.8	60	16.3	43	8.9
Malaga division	12 422	31 120	31 016	23 077	2 569	299	11.6	138	17.9	90	16.3	–	–	57	7.9
South Wenatchee CDP (pt.)	22 829	48 542	48 542	–	40	–	–	–	–	–	–	–	–	–	–
Manson division	13 499	24 426	27 437	13 917	2 323	318	13.7	124	17.6	68	14.1	–	–	62	10.0
Stehekin division	10 435	38 750	38 750	–	113	19	16.8	–	–	–	–	–	–	–	–
Wenatchee division	12 747	24 309	31 273	12 730	26 944	4 589	17.0	1 588	22.8	996	20.1	556	12.8	854	11.6
South Wenatchee CDP (pt.)	8 023	15 380	20 750	6 600	1 068	366	34.3	128	44.3	81	38.9	52	31.1	72	25.3
Sunnyslope CDP	15 027	38 015	43 103	14 375	1 943	64	3.3	8	1.3	–	–	9	3.5	23	4.2
Wenatchee city	12 215	22 806	29 345	12 547	21 319	4 028	18.9	1 438	26.4	910	23.8	457	12.7	725	12.7
West Wenatchee CDP	17 561	41 277	45 573	18 958	2 176	100	4.6	14	2.9	5	1.3	22	7.8	20	3.0
Clallam County	12 798	25 434	30 451	14 554	54 705	6 852	12.5	2 254	16.9	1 456	14.8	947	8.5	1 512	9.5
Agnew-Carlsborg division	13 101	27 023	29 322	15 893	6 298	437	6.9	105	8.3	80	8.5	79	4.4	92	4.5
Clallam Bay-Neah Bay division	9 594	21 969	24 091	16 397	2 295	507	22.1	190	25.6	116	22.6	27	18.2	117	19.1
Neah Bay CDP	7 244	17 321	19 861	8 796	881	267	30.3	104	31.8	58	27.1	17	35.4	50	25.1
Crescent division	11 587	28 617	33 406	12 625	2 507	381	15.2	130	18.7	115	21.6	26	8.2	87	12.8
Forks division	10 968	26 542	30 804	13 690	6 551	1 034	15.8	401	18.1	241	14.7	38	8.4	223	12.7
Forks city	11 535	26 851	30 821	17 951	2 513	341	13.6	111	13.4	62	10.1	22	11.5	70	10.6
Port Angeles division	13 056	25 795	31 409	15 423	26 241	3 339	12.7	1 098	16.6	697	14.4	462	10.8	726	9.9
Port Angeles city	12 919	24 685	30 585	14 873	17 244	2 395	13.9	789	18.7	517	16.8	397	12.9	509	10.6
Port Angeles East CDP	14 064	25 435	34 792	15 417	2 611	309	11.8	77	15.0	46	11.4	26	5.2	61	7.8
Sequim division	14 260	23 028	28 961	12 886	10 813	1 154	10.7	330	18.1	207	15.1	315	7.7	267	7.6
Sequim city	11 902	17 278	22 952	11 682	3 372	564	16.7	179	34.1	135	36.8	149	9.8	119	12.2
Clark County	13 993	31 800	36 209	18 363	234 570	21 910	9.3	8 033	12.3	5 371	11.3	2 243	9.2	4 519	7.0
Battle Ground division	13 785	37 979	40 622	17 090	26 197	1 822	7.0	598	7.0	453	7.1	245	11.0	373	5.2
Battle Ground city	10 866	24 256	30 000	11 780	3 649	779	21.3	315	25.4	246	29.1	133	32.0	168	17.3
Brush Prairie CDP	13 115	33 342	39 727	13 750	2 650	148	5.6	81	9.7	57	8.9	16	5.1	21	2.9
Meadow Glade CDP	16 030	39 135	42 935	25 673	1 426	35	2.5	–	–	–	–	19	12.6	8	1.9
Salmon Creek CDP (pt.)	12 534	40 417	40 417	–	253	–	–	–	–	–	–	–	–	–	–
Camas division	13 608	32 568	37 028	15 095	23 656	2 082	8.8	718	10.9	462	9.6	273	9.5	426	6.4
Camas city (pt.)	13 122	28 715	32 940	13 497	6 269	688	11.0	216	12.8	142	11.3	104	11.2	120	7.0
Orchards North CDP (pt.)	11 766	31 343	31 481	14 028	465	69	14.8	19	14.8	19	25.3	7	13.7	4	3.3
Washougal city	11 239	25 463	28 734	12 029	4 747	698	14.7	263	19.6	146	16.0	78	11.8	166	12.5
La Center division	13 997	35 663	37 072	20 946	7 880	626	7.9	205	8.6	124	6.8	93	13.1	137	6.3
La Center town	9 540	24 750	30 179	13 500	391	40	10.2	15	11.3	15	17.0	4	8.9	9	9.3
Woodland city (pt.)	21 901	28 906	38 750	12 143	76	7	9.2	–	–	–	–	7	10.0	–	–
Orchards division	12 855	33 929	35 354	25 138	28 023	2 267	8.1	935	10.6	638	10.0	115	6.5	461	6.0
Five Corners CDP (pt.)	11 001	32 929	34 634	19 821	4 905	373	7.6	185	11.6	143	11.6	6	2.1	68	5.0
Orchards North CDP (pt.)	11 365	31 844	32 227	19 702	5 926	563	9.5	215	10.9	155	11.0	41	13.5	120	7.3
Orchards South CDP	12 151	33 881	35 343	25 761	12 878	1 161	9.0	480	11.4	298	9.9	60	8.2	245	7.3
Vancouver Mall CDP (pt.)	17 900	34 668	36 533	28 929	2 792	129	4.6	55	9.4	42	10.2	–	–	23	2.9
Walnut Grove CDP (pt.)	28 363	52 363	54 347	26 023	703	18	2.6	–	–	–	–	–	–	–	–
Ridgefield division	13 526	31 042	32 500	19 323	3 514	316	9.0	131	12.6	86	11.0	31	8.7	72	7.3
Ridgefield city	11 250	26 992	28 875	22 750	1 234	124	10.0	59	14.6	36	12.2	10	8.8	33	9.6
Vancouver division	14 453	30 509	35 670	18 219	140 706	14 235	10.1	5 201	14.2	3 409	13.1	1 475	9.2	2 909	7.6
Camas city (pt.)	–15	5 000–	5 000–	–	55	55	100.0	30	100.0	30	100.0	–	–	8	100.0
Cascade Park East CDP	18 580	39 820	46 973	31 292	6 959	273	3.9	80	4.5	46	3.7	12	1.6	38	1.9
Cascade Park West CDP	16 343	40 000	45 713	27 230	6 613	331	5.0	131	7.1	108	7.6	48	8.6	66	3.8
Ellsworth North CDP	13 282	35 738	40 752	18 155	5 749	282	4.9	91	5.3	61	4.9	11	2.8	51	3.2
Ellsworth South CDP	21 855	36 124	39 268	21 964	4 409	307	7.0	92	9.1	65	9.2	30	5.9	52	4.1
Evergreen CDP	13 425	36 145	37 370	24 844	11 165	767	6.9	309	8.4	236	8.7	16	2.8	148	4.8
Felida CDP	15 542	45 792	47 014	21 736	3 109	118	3.8	48	5.0	24	3.3	22	10.8	28	3.1
Five Corners CDP (pt.)	13 109	36 914	42 350	21 333	1 813	77	4.2	22	3.7	13	2.9	–	–	13	2.7
Hazel Dell North CDP	12 937	29 220	31 550	16 605	6 905	762	11.0	290	15.4	152	11.6	49	7.1	196	10.2
Hazel Dell South CDP	14 208	27 742	33 400	17 328	5 698	578	10.1	196	17.6	137	17.5	79	8.6	107	6.7

TIPSII [UPF] GPH5 CENSUS90 72583600 05/07/92 9:59 AM MACHINE: C DATA:CENSUS90S*PH5TIPSDA53. 04/04/92 04:51:50 TAPE: NONE FRAME: 72
TSF:CENSUS90*92. 04/04/92 04:52:13 UTF:CENSUS90*93. 04/04/92 04:52:14 META:CENSUS90S*PH5TABLES53. 04/04/92 04:58:18

Table 9. **Income and Poverty Status in 1989: 1990**—Con.

[Data based on sample and subject to sampling variability, see text. For definitions of terms and meanings of symbols, see text]

State County County Subdivision Place	Per capita income in 1989 (dollars)	Median income in 1989 (dollars)			Persons for whom poverty status is determined									Families with income in 1989 below poverty level	
						Income in 1989 below poverty level									
						All ages		Related children				Persons 65 years and over			
								Under 18 years		5 to 17 years					
		Households	Families	Nonfamily households	Total	Number	Percent	Number	Percent	Number	Percent	Number	Percent	Number	Percent of all families
Clark County—Con.															
Vancouver division—Con.															
Lake Shore CDP	16 637	43 787	44 609	26 696	6 262	180	2.9	81	4.3	69	4.6	8	1.8	42	2.3
Minnehaha CDP	13 486	31 183	35 394	18 317	9 620	1 010	10.5	388	15.4	264	14.6	152	13.2	231	8.4
Salmon Creek CDP (pt.)	16 328	34 134	40 047	24 448	11 673	700	6.0	179	5.8	87	3.9	85	7.9	141	4.3
Vancouver city	12 606	21 552	26 927	14 979	44 611	7 612	17.1	2 762	27.1	1 743	26.1	884	12.7	1 534	13.3
Vancouver Mall CDP (pt.)	13 289	30 750	36 615	22 047	3 999	437	10.9	234	20.2	218	25.3	16	4.3	97	9.0
Walnut Grove CDP (pt.)	13 547	33 158	34 309	25 250	3 182	243	7.6	114	13.4	58	9.0	15	4.5	53	6.0
Yacolt division	10 298	30 857	32 418	14 122	4 594	562	12.2	245	14.8	199	16.0	11	3.3	141	11.8
Yacolt town	9 755	18 194	27 841	13 056	561	109	19.4	41	27.9	33	35.5	4	5.1	27	19.1
Columbia County	11 108	22 418	26 806	12 790	3 910	757	19.4	225	23.4	160	21.5	113	16.1	159	14.8
Dayton division	10 938	21 949	27 266	12 188	3 350	691	20.6	197	25.1	137	21.8	108	17.0	146	15.8
Dayton city	10 618	21 250	26 750	11 458	2 444	536	21.9	183	28.8	123	25.2	83	18.5	116	17.6
Starbuck division	12 158	24 861	24 297	25 875	560	66	11.8	28	16.0	23	20.0	5	7.2	13	8.5
Starbuck town	9 693	22 813	20 625	27 188	175	13	7.4	5	10.4	5	20.8	1	4.0	3	7.1
Cowlitz County	12 638	27 866	32 842	14 450	80 673	10 747	13.3	3 981	18.5	2 439	15.6	1 151	10.9	2 413	10.6
Castle Rock division	12 783	31 356	34 217	14 718	11 186	1 264	11.3	473	15.8	323	14.1	153	9.7	293	8.9
Castle Rock city	9 590	22 582	27 083	9 632	2 033	340	16.7	129	21.3	76	17.9	57	18.6	81	14.5
West Longview CDP (pt.)	–	–	–	–	–	–	–	–	–	–	–	–	–	–	–
Cowlitz East division	10 419	30 529	31 534	10 682	1 304	190	14.6	75	17.4	60	17.5	16	15.7	42	11.1
Kalama division	13 967	34 267	37 953	20 469	3 740	210	5.6	59	5.9	39	5.1	40	9.8	47	4.4
Kalama city	13 421	30 542	34 792	16 250	1 203	112	9.3	32	9.6	20	8.6	27	17.3	17	5.2
Longview-Kelso division	12 585	26 266	32 222	14 113	55 370	8 408	15.2	3 167	21.7	1 911	18.4	861	11.7	1 885	12.2
Kelso city	10 718	23 887	28 750	12 215	11 425	2 334	20.4	896	29.2	511	23.9	175	12.2	507	16.2
Longview city	12 908	25 535	32 152	14 184	31 056	4 955	16.0	1 918	24.0	1 187	20.9	516	11.7	1 112	13.0
Longview Heights CDP	16 680	36 920	39 058	24 643	3 305	232	7.0	90	9.8	57	8.2	41	14.4	62	6.2
West Longview CDP (pt.)	11 177	25 443	27 312	17 244	3 090	261	8.4	57	6.6	21	3.6	21	5.2	62	7.2
West Side Highway CDP	13 419	33 221	37 820	15 000	3 537	222	6.3	82	8.9	41	6.2	25	5.3	45	4.2
Rose Valley division	14 256	37 024	40 580	23 750	3 708	139	3.7	29	2.6	29	3.3	–	–	30	2.8
Woodland division	11 393	26 699	28 949	13 798	5 365	536	10.0	178	12.3	77	7.6	81	9.7	116	7.3
Woodland city (pt.)	10 969	25 442	27 134	16 000	2 224	265	11.9	100	16.6	41	9.7	45	10.2	50	8.0
Douglas County	12 071	27 054	30 555	14 030	25 878	3 170	12.2	1 189	16.3	759	14.3	284	9.3	692	9.3
Bridgeport division	9 444	20 817	22 895	10 326	5 108	1 186	23.2	493	31.8	327	29.8	74	12.5	229	16.9
Bridgeport town	8 598	20 441	21 516	10 917	1 494	494	33.1	232	51.9	159	50.0	32	17.0	92	23.9
Coulee Dam town (pt.)	14 596	32 813	34 688	16 250	202	9	4.5	–	–	–	–	2	3.6	–	–
Mansfield town	11 087	22 344	24 464	6 725	306	78	25.5	39	41.1	33	42.3	12	24.0	17	17.5
East Wenatchee division	12 851	29 776	32 985	15 843	18 934	1 786	9.4	634	11.9	387	9.9	170	8.1	404	7.3
East Wenatchee city	11 096	22 602	25 145	17 431	2 693	357	13.3	142	20.2	73	15.0	39	10.5	82	10.9
East Wenatchee Bench CDP	13 113	32 053	35 777	15 743	12 306	1 048	8.5	363	10.4	239	9.3	79	5.9	245	6.7
Rock Island town	7 754	21 316	21 979	17 917	532	66	12.4	21	11.2	11	8.2	6	30.0	16	13.2
Waterville division	11 268	22 431	27 740	12 880	1 836	198	10.8	62	14.9	45	14.2	40	11.7	59	10.5
Waterville town	10 538	22 500	26 625	11 731	979	117	12.0	44	15.7	27	12.9	14	7.1	30	10.5
Ferry County	9 860	25 170	28 395	13 528	6 252	1 484	23.7	513	27.5	329	23.7	138	21.3	286	17.5
Colville Reservation division	7 910	16 571	20 000	7 409	1 547	478	30.9	220	41.3	151	39.7	42	24.9	103	25.8
Inchelium CDP	7 643	16 750	21 250	8 504	390	101	25.9	45	33.8	30	30.6	12	20.7	21	21.4
Curlew division	9 439	23 824	27 067	12 361	1 401	473	33.8	98	30.2	68	24.8	34	20.4	70	20.1
Orient-Sherman division	9 164	22 650	26 250	15 313	763	209	27.4	80	38.1	61	31.9	21	20.6	44	21.0
Republic division	11 478	30 040	34 291	19 338	2 541	324	12.8	115	14.4	49	9.0	41	19.4	69	10.3
Republic town	12 278	26 696	30 625	18 229	914	118	12.9	42	17.4	23	14.2	22	18.0	28	11.4
Franklin County	10 407	24 604	27 808	12 741	36 926	8 491	23.0	3 787	30.4	2 537	27.8	394	11.4	1 762	18.4
Connell division	9 844	26 234	28 065	16 615	5 067	904	17.8	478	24.1	325	22.0	13	3.8	168	13.0
Connell city	9 278	25 882	28 843	15 694	1 998	341	17.1	178	23.4	121	21.1	5	3.4	66	12.7
Mesa town	9 779	28 281	29 219	13 750	186	3	1.6	–	–	–	–	–	–	–	–
Kahlotus division	13 719	29 050	31 190	15 114	1 090	109	10.0	57	15.3	49	15.6	7	9.7	18	6.1
Kahlotus city	10 412	26 563	33 500	8 305	173	22	12.7	7	14.3	6	13.3	5	17.9	4	9.1
Pasco city (pt.)	–	–	–	–	–	–	–	–	–	–	–	–	–	–	–
Pasco division	9 922	22 889	26 159	11 557	26 556	6 949	26.2	2 977	35.0	1 940	31.7	361	13.2	1 470	21.5
Pasco city (pt.)	7 816	17 317	20 721	9 904	19 182	6 531	34.0	2 829	45.0	1 831	42.0	348	17.1	1 359	29.4
West Pasco CDP (pt.)	15 575	39 972	42 179	26 983	7 275	397	5.5	148	6.8	109	6.2	13	1.9	99	4.6
Pasco North division	13 338	32 153	33 958	21 181	4 213	529	12.6	275	17.0	223	18.6	13	4.1	106	9.4
Pasco city (pt.)	13 379	51 185	51 185	–	722	39	5.4	20	6.4	15	6.6	–	–	8	4.3
West Pasco CDP (pt.)	–	–	–	–	–	–	–	–	–	–	–	–	–	–	–
Garfield County	12 209	25 156	29 128	13 750	2 198	231	10.5	61	10.6	43	9.3	61	13.2	50	7.8
Pomeroy division	10 977	23 506	27 986	12 163	1 843	194	10.5	44	9.5	33	8.7	59	13.6	40	7.4
Pomeroy city	11 283	22 903	28 491	12 560	1 370	137	10.0	27	8.3	21	7.9	47	13.0	26	6.5
Snake River division	18 610	35 000	36 250	33 125	355	37	10.4	17	14.9	10	11.9	2	7.7	10	10.2
Grant County	10 376	22 372	26 005	13 649	54 165	10 631	19.6	4 292	25.6	2 910	24.1	1 013	15.1	2 361	16.0
Coulee City division	11 709	22 552	24 205	13 750	1 291	201	15.6	51	15.1	33	13.2	42	17.0	54	14.3
Coulee City town	9 201	18 187	19 706	11 875	545	99	18.2	24	18.0	15	15.5	18	13.2	24	14.8
Hartline town	13 224	32 500	29 844	18 125	188	11	5.9	2	4.1	2	5.0	–	–	4	7.0
Ephrata-Soap Lake division	12 161	24 157	29 464	12 720	10 967	1 606	14.6	629	20.1	418	18.0	209	10.8	368	11.6
Ephrata city	11 711	24 648	31 450	13 611	5 221	621	11.9	224	14.8	150	13.4	95	10.0	151	9.9
Soap Lake city	10 214	13 536	17 875	9 406	1 096	323	29.5	109	52.4	63	44.1	59	17.4	71	23.2
George division	11 324	21 228	24 853	11 905	2 031	309	15.2	93	15.0	54	11.5	69	23.8	84	14.1
George town	7 497	20 074	20 625	11 563	300	33	11.0	6	6.5	3	4.0	17	30.4	6	7.7
Moses Lake city (pt.)	–	–	–	–	–	–	–	–	–	–	–	–	–	–	–
Gloyd division	9 929	25 114	26 193	19 375	937	139	14.8	50	17.5	50	20.0	–	–	39	14.1
Moses Lake city (pt.)	–	–	–	–	–	–	–	–	–	–	–	–	–	–	–
Grand Coulee division	11 253	21 349	27 738	11 489	2 221	361	16.3	137	24.0	99	24.0	75	19.5	86	13.4
Coulee Dam town (pt.)	–	–	–	–	–	–	–	–	–	–	–	–	–	–	–
Electric City town	12 603	27 679	31 563	14 792	907	97	10.7	42	17.3	34	17.3	12	9.8	22	7.9
Grand Coulee city	10 146	16 542	21 207	10 677	957	212	22.2	77	34.7	55	35.9	54	24.2	49	18.7
Moses Lake division	10 201	22 338	26 532	14 389	20 954	4 368	20.8	1 796	27.4	1 281	27.1	377	16.6	960	17.1
Cascade Valley CDP	8 955	17 578	22 917	13 565	1 399	401	28.7	168	41.4	118	42.8	20	12.7	86	23.4
Moses Lake city (pt.)	10 965	23 258	28 495	14 187	10 997	1 680	15.3	562	17.8	370	16.5	262	18.0	380	12.5
Moses Lake North CDP	7 016	19 722	22 037	16 163	3 641	1 342	36.9	667	45.6	462	45.2	7	5.6	274	31.1
Quincy division	9 508	21 077	22 676	13 021	6 209	1 380	22.2	505	26.2	317	23.7	130	18.7	310	18.5
Quincy city	8 407	18 626	19 837	14 583	3 698	1 150	31.1	460	39.0	304	36.9	75	17.2	271	27.7
Southern Slopes division	8 650	22 041	22 632	15 437	6 085	1 579	25.9	730	34.6	464	32.2	32	6.9	301	20.4
Mattawa town	6 158	18 177	16 875	17 292	937	361	38.5	164	50.3	105	53.8	2	5.0	63	31.8
Royal City city	6 228	19 083	20 187	11 563	1 100	445	40.5	194	48.7	99	38.5	9	14.3	83	35.0

TIPSII [UPF] GPH5 CENSUS90 72583600 05/07/92 9:59 AM MACHINE: C DATA:CENSUS90S*PH5TIPSDA53. 04/04/92 04:51:50 TAPE: NONE FRAME: 73
TSF:CENSUS90*92. 04/04/92 04:52:13 UTF:CENSUS90*93. 04/04/92 04:52:14 META:CENSUS90S*PH5TABLES53. 04/04/92 04:58:18

Table 9. **Income and Poverty Status in 1989: 1990**—Con.

[Data based on sample and subject to sampling variability, see text. For definitions of terms and meanings of symbols, see text]

State County County Subdivision Place	Per capita income in 1989 (dollars)	Median income in 1989 (dollars): Households	Median income in 1989 (dollars): Families	Median income in 1989 (dollars): Nonfamily households	Persons for whom poverty status is determined: Total	Income in 1989 below poverty level: All ages: Number	All ages: Percent	Related children: Under 18 years: Number	Under 18 years: Percent	Related children: 5 to 17 years: Number	5 to 17 years: Percent	Persons 65 years and over: Number	Persons 65 years and over: Percent	Families with income in 1989 below poverty level: Number	Percent of all families
Grant County—Con.															
Warden division	8 644	23 777	25 022	13 929	2 667	507	19.0	234	23.5	155	22.2	58	28.0	116	16.8
Warden town	7 229	21 111	22 143	10 313	1 631	350	21.5	165	26.0	111	25.8	32	30.5	79	19.1
Wilson Creek division	9 450	20 978	23 077	15 417	803	181	22.5	67	27.0	39	22.9	21	15.1	43	19.5
Krupp town	8 324	15 833	18 750	7 452	46	4	8.7	–	–	–	–	4	20.0	–	–
Wilson Creek town	8 544	20 234	21 667	15 417	165	27	16.4	15	35.7	9	27.3	2	5.1	7	14.6
Grays Harbor County	11 787	23 042	28 257	12 621	62 975	10 306	16.4	3 625	21.8	2 324	19.3	1 132	11.7	2 265	12.9
Aberdeen-Hoquiam division	12 003	23 517	29 819	12 855	31 398	5 124	16.3	1 746	21.8	1 047	18.3	589	11.9	1 087	12.8
Aberdeen city (pt.)	11 783	21 624	28 838	12 573	16 122	2 965	18.4	995	24.3	539	19.2	319	12.5	609	14.6
Central Park CDP	14 401	33 333	38 672	18 527	2 621	131	5.0	25	3.8	16	3.3	27	6.4	29	3.5
Cosmopolis city	14 504	30 223	36 190	13 911	1 364	142	10.4	55	16.5	26	10.1	21	9.5	30	7.4
Hoquiam city	11 044	21 806	26 592	11 732	8 822	1 662	18.8	578	24.5	396	23.0	185	13.1	375	16.1
Montesano city (pt.)	–	–	–	–	–	–	–	–	–	–	–	–	–	–	–
Elma division	9 674	20 685	23 454	12 055	5 730	1 170	20.4	483	28.1	312	25.7	131	17.3	247	15.6
Elma city	8 785	17 922	21 000	11 406	2 812	752	26.7	331	38.2	202	33.3	86	20.3	152	20.3
Humptulips division	10 755	25 750	27 963	11 154	1 278	212	16.6	82	25.2	65	26.1	14	10.0	53	13.9
Lake Quinault division	11 214	22 165	30 000	17 188	705	129	18.3	52	23.1	34	20.7	15	20.8	21	11.9
McCleary division	10 800	23 731	27 000	12 096	2 851	439	15.4	180	22.2	117	20.1	33	8.3	105	12.9
McCleary town	9 664	20 208	22 344	10 391	1 131	254	22.5	86	28.7	49	24.3	29	14.4	62	20.1
Malone-Porter division	14 263	24 375	28 125	7 826	1 339	325	24.3	123	34.8	86	30.5	52	32.9	82	20.1
North Beach division	11 709	20 702	24 273	13 389	4 344	776	17.9	236	28.7	178	28.5	76	7.3	173	13.2
Ocean Shores city	13 988	25 490	29 821	16 467	2 268	214	9.4	78	19.0	43	14.7	22	3.5	50	6.8
North River division	11 413	28 000	35 096	12 019	645	17	2.6	–	–	–	–	–	–	5	2.8
Aberdeen city (pt.)	–	–	–	–	–	–	–	–	–	–	–	–	–	–	–
Oakville division	7 774	18 531	20 000	9 371	1 619	415	25.6	160	29.9	116	29.2	36	18.8	109	23.5
Chehalis Village CDP	3 444	7 488	6 985	5 000–	247	140	56.7	64	59.8	44	67.7	–	–	42	62.7
Oakville city	7 347	19 643	21 406	7 879	528	163	30.9	63	36.2	52	38.5	10	16.9	42	27.5
Quinault Reservation division	7 661	21 615	20 337	22 500	1 341	411	30.6	173	35.8	105	33.0	5	7.4	93	27.8
Taholah CDP	6 511	19 115	18 333	25 313	813	285	35.1	127	41.5	78	38.6	–	–	61	30.5
South Shore division	15 070	21 269	26 068	12 440	4 125	617	15.0	214	22.3	139	20.2	77	8.8	133	11.0
Westport city	12 977	19 781	23 971	13 080	1 890	327	17.3	105	25.0	61	21.0	44	11.0	80	14.7
Wishkah division	12 476	30 764	35 806	10 938	1 537	141	9.2	27	5.9	17	4.6	33	23.7	23	5.5
Wynoochee division	12 605	27 978	32 029	14 353	6 063	530	8.7	149	8.7	108	8.4	71	8.7	134	7.7
Aberdeen city (pt.)	18 920	40 455	26 528	41 250	76	–	–	–	–	–	–	–	–	–	–
Montesano city (pt.)	11 228	22 700	31 171	11 763	2 890	205	7.1	24	3.2	9	1.6	30	6.4	44	5.5
Island County	13 940	29 161	31 824	18 736	56 777	4 156	7.3	1 466	9.8	878	8.6	452	5.6	905	5.4
Camano division	16 766	32 404	35 951	18 516	7 279	398	5.5	101	7.5	90	9.1	135	6.9	77	3.3
Central Whidbey division	15 235	29 883	33 467	15 921	8 088	604	7.5	157	9.3	107	8.7	113	6.2	95	3.8
Coupeville town	12 521	20 758	32 955	9 626	1 250	144	11.5	44	15.8	33	16.6	29	9.8	25	7.2
Freeland CDP (pt.)	10 949	24 844	27 885	9 165	381	11	2.9	–	–	–	–	5	3.8	–	–
North Whidbey division	12 547	27 836	29 029	21 587	31 479	2 237	7.1	884	9.2	446	7.2	111	4.6	552	6.2
Ault Field CDP	13 644	20 625	20 508	40 417	930	82	8.8	38	12.1	8	8.4	–	–	21	7.2
Oak Harbor city	11 252	25 556	26 760	18 660	17 050	1 433	8.4	634	11.1	342	9.7	74	6.3	356	7.5
South Whidbey division	15 619	31 771	35 666	15 891	9 931	917	9.2	324	13.8	235	13.3	93	4.9	181	6.0
Clinton CDP	15 131	30 959	34 183	16 000	1 534	112	7.3	30	9.3	15	5.8	31	10.0	15	3.2
Freeland CDP (pt.)	15 350	26 974	39 286	15 250	785	95	12.1	23	15.5	17	12.7	11	6.3	8	3.5
Langley city	14 450	23 523	31 375	11 154	830	127	15.3	46	20.3	27	18.8	19	9.6	24	11.0
Jefferson County	13 551	25 197	29 907	14 472	19 928	2 684	13.5	922	21.2	694	21.4	294	7.2	532	9.0
Discovery Bay division	14 625	26 966	31 999	14 836	10 737	1 204	11.2	389	16.2	267	14.7	166	8.2	250	7.9
Hadlock-Irondale CDP (pt.)	28 382	36 850	38 417	32 500	444	–	–	–	–	–	–	–	–	–	–
Port Townsend city	14 055	25 518	31 690	13 656	6 883	788	11.4	248	15.5	177	14.5	149	11.5	163	8.2
Oak Bay division	13 237	25 406	28 989	15 092	6 055	730	12.1	227	18.5	193	21.9	83	5.8	159	8.6
Hadlock-Irondale CDP (pt.)	10 123	20 869	24 115	10 625	2 274	428	18.8	134	23.7	111	28.2	67	17.6	103	15.5
Quilcene Bay division	10 798	17 382	20 753	11 432	2 464	557	22.6	216	44.0	166	44.7	41	6.9	87	11.9
West End division	9 334	28 000	29 219	22 188	672	193	28.7	90	39.6	68	39.3	4	9.8	36	23.8
King County	18 587	36 179	44 555	23 236	1 477 062	117 589	8.0	30 863	9.3	19 840	8.6	11 569	7.3	19 185	5.0
Auburn division	16 077	36 534	41 484	25 023	127 463	9 032	7.1	2 992	8.9	1 806	7.8	553	5.9	1 864	5.4
Algona city	12 253	32 798	36 667	26 484	1 682	142	8.4	39	7.9	24	7.0	15	11.5	28	6.5
Auburn city (pt.)	13 855	29 623	34 899	18 518	31 424	3 453	11.0	1 144	14.5	633	12.0	291	8.6	687	8.2
Federal Way CDP	17 126	38 311	43 236	26 928	66 695	3 943	5.9	1 333	7.5	833	6.8	187	4.8	859	4.8
Lakeland North CDP (pt.)	15 586	46 839	48 203	30 187	7 553	508	6.7	225	9.2	144	8.2	–	–	123	5.7
Lakeland South CDP	17 854	42 997	45 410	35 669	8 952	204	2.3	12	.5	–	–	39	5.0	18	.7
Milton city (pt.)	16 049	40 446	41 607	33 750	713	44	6.2	20	10.8	7	5.7	–	–	6	3.2
Pacific city (pt.)	12 864	32 468	36 316	27 474	4 592	415	9.0	141	10.4	114	13.3	–	–	98	8.1
Woodmont Beach CDP (pt.)	18 896	36 436	42 984	26 929	4 761	174	3.7	33	3.6	25	3.8	21	5.4	16	1.2
East Seattle division	21 523	44 519	51 845	27 728	414 725	17 843	4.3	5 131	5.0	3 431	4.6	1 604	4.7	3 161	2.8
Beaux Arts Village town	46 390	79 358	88 237	32 500	299	14	4.7	–	–	–	–	3	8.6	–	–
Bellevue city	23 816	43 800	54 261	26 673	86 124	4 807	5.6	1 263	7.1	940	7.2	392	4.5	811	3.4
Bothell city (pt.)	17 704	36 727	45 921	21 105	11 825	443	3.7	136	4.6	64	3.1	44	3.0	62	1.9
Bryn Mawr-Skyway CDP (pt.)	15 927	36 944	38 683	27 614	2 178	170	7.8	66	13.1	36	10.6	10	3.4	41	7.3
Cascade-Fairwood CDP (pt.)	17 561	44 140	49 035	30 358	23 803	917	3.9	337	5.0	224	4.6	40	3.2	180	2.7
Clyde Hill town	46 074	80 792	90 700	28 229	2 966	90	3.0	–	–	–	–	18	3.9	19	2.0
Eastgate CDP	17 087	42 031	43 692	31 379	4 409	224	5.1	66	6.4	62	8.8	28	6.9	29	2.3
East Renton Highlands CDP	17 836	47 135	49 337	33 750	13 153	378	2.9	44	1.3	11	.4	75	9.6	56	1.5
Hunts Point town	66 969	96 691	115 233	31 750	512	7	1.4	–	–	–	–	4	4.9	–	–
Inglewood-Finn Hill CDP	19 019	47 731	50 238	30 000	28 933	950	3.3	359	4.3	171	2.9	60	4.0	156	1.9
Issaquah city (pt.)	34 401	77 847	95 563	5 000–	166	9	5.4	–	–	–	–	–	–	–	–
Kenmore CDP	18 419	38 995	45 439	25 610	8 863	393	4.4	101	4.7	77	5.2	49	5.8	48	2.0
Kingsgate CDP	16 246	42 865	45 022	31 263	14 183	779	5.5	302	7.1	205	6.6	27	4.3	172	4.6
Kirkland city	21 200	38 437	44 649	29 415	39 128	2 220	5.7	599	7.4	398	7.3	197	5.7	365	3.6
Medina city	45 506	81 896	87 942	40 417	2 975	79	2.7	30	4.5	22	4.4	6	1.3	17	1.8
Mercer Island city	31 438	61 572	71 136	30 000	20 701	476	2.3	109	2.2	109	2.8	102	3.5	102	1.6
Newport Hills CDP	21 523	50 632	57 104	32 210	14 679	339	2.3	44	1.4	39	1.7	7	.5	63	1.5
Redmond city	20 037	42 299	50 396	29 979	35 294	1 281	3.6	362	4.1	246	3.8	104	5.1	176	1.9
Renton city (pt.)	16 369	32 536	39 248	23 438	40 214	2 786	6.9	875	10.0	529	9.1	291	7.0	592	5.6
Sahalee CDP (pt.)	23 284	63 009	64 480	38 850	11 945	95	.8	35	.8	20	.7	22	5.9	27	.8
West Lake Sammamish CDP	26 155	63 255	65 502	40 450	6 080	84	1.4	30	1.8	8	.6	–	–	16	.9
Woodinville CDP	21 246	57 403	61 324	29 737	23 596	763	3.2	251	3.2	175	2.9	51	5.2	139	2.2
Yarrow Point town	42 591	76 196	82 578	31 000	963	18	1.9	2	1.0	2	1.2	3	2.2	2	.6
Enumclaw Plateau division	16 342	40 486	43 685	22 715	40 782	2 512	6.2	928	7.6	573	6.4	237	7.7	445	3.9
Auburn city (pt.)	14 439	43 490	45 821	30 625	928	45	4.8	16	5.4	–	–	–	–	7	2.7
Black Diamond city	12 291	28 155	32 443	18 125	1 419	122	8.6	41	10.3	23	8.4	16	8.2	23	6.0
Covington-Sawyer-Wilderness CDP (pt.)	18 252	48 597	50 066	32 303	5 498	136	2.5	62	3.8	47	3.8	8	2.5	20	1.3

TIPSII [UPF] GPH5 CENSUS90 72583600 05/07/92 9:59 AM MACHINE: C DATA:CENSUS90S*PH5TIPSDA53. 04/04/92 04:51:50 TAPE: NONE FRAME: 74
TSF:CENSUS90*92. 04/04/92 04:52:13 UTF:CENSUS90*93. 04/04/92 04:52:14 META:CENSUS90S*PH5TABLES53. 04/04/92 04:58:18

Table 9. **Income and Poverty Status in 1989: 1990**—Con.

[Data based on sample and subject to sampling variability, see text. For definitions of terms and meanings of symbols, see text]

State County County Subdivision Place	Per capita income in 1989 (dollars)	Median income in 1989 (dollars): Households	Median income in 1989 (dollars): Families	Median income in 1989 (dollars): Nonfamily households	Persons for whom poverty status is determined: Total	Income in 1989 below poverty level: All ages: Number	All ages: Percent	Related children: Under 18 years: Number	Under 18 years: Percent	Related children: 5 to 17 years: Number	5 to 17 years: Percent	Persons 65 years and over: Number	Persons 65 years and over: Percent	Families with income in 1989 below poverty level: Number	Percent of all families
King County—Con.															
Enumclaw Plateau division—Con.															
Enumclaw city	14 219	28 200	32 344	16 993	7 022	676	9.6	213	11.6	169	13.1	126	10.7	102	5.3
Kent city (pt.)	–	–	–	–	–	–	–	–	–	–	–	–	–	–	–
Lea Hill CDP (pt.)	14 706	40 411	41 740	28 312	5 390	252	4.7	76	4.3	28	2.2	–	–	49	3.5
Issaquah Plateau division	21 501	52 227	58 929	24 748	32 272	965	3.0	203	2.3	135	2.2	184	7.1	136	1.5
Issaquah city (pt.)	17 695	34 951	46 081	18 493	7 331	526	7.2	124	7.5	66	5.8	116	14.7	76	3.7
Mirrormont CDP	21 240	61 734	62 047	47 321	2 434	47	1.9	17	2.4	7	1.3	–	–	8	1.1
Pine Lake CDP	23 463	59 077	64 177	31 642	13 690	205	1.5	27	.7	27	1.0	33	2.8	33	.8
Sahalee CDP (pt.)	17 295	51 947	53 761	43 500	1 956	38	1.9	18	2.7	18	3.9	–	–	5	1.0
Lower Snoqualmie Valley division	14 969	38 802	40 838	28 900	10 635	549	5.2	197	5.7	139	6.1	57	10.4	99	3.4
Carnation city	11 503	30 341	32 326	14 219	1 238	134	10.8	54	12.2	37	11.4	24	21.6	28	9.0
Duvall city	13 905	37 537	38 773	29 306	2 759	115	4.2	39	4.3	21	3.9	12	11.1	21	2.7
Seattle division	17 662	31 457	40 614	21 668	784 677	83 578	10.7	20 391	13.6	13 068	13.0	8 714	8.4	12 827	6.7
Auburn city (pt.)	10 196	50 480	50 480	–	52	–	–	–	–	–	–	–	–	–	–
Bryn Mawr-Skyway CDP (pt.)	16 199	33 897	40 081	23 342	10 202	584	5.7	165	7.1	106	6.4	64	4.8	110	4.0
Burien CDP	16 857	32 261	39 828	21 866	24 681	2 104	8.5	666	13.4	415	11.7	272	7.7	420	6.3
Cascade-Fairwood CDP (pt.)	18 347	48 588	52 927	21 250	6 021	228	3.8	48	2.9	39	3.3	28	5.2	39	2.3
Des Moines city	16 778	32 145	38 322	24 030	15 918	1 181	7.4	337	9.8	123	5.3	97	5.5	276	6.4
East Hill-Meridian CDP (pt.)	15 328	44 075	46 682	31 436	33 078	2 266	6.9	1 162	10.8	714	9.6	57	3.5	601	6.6
Kent city (pt.)	15 995	32 321	37 754	24 533	37 553	3 297	8.8	1 285	14.3	769	13.3	187	7.5	637	6.6
Lake Forest North CDP	17 828	43 007	46 045	28 618	7 994	466	5.8	204	9.4	159	10.0	–	–	115	5.2
Lake Forest Park city	21 767	47 653	52 369	28 482	3 995	178	4.5	48	5.0	29	4.2	18	4.1	31	2.6
Lakeland North CDP (pt.)	16 733	45 900	47 256	31 837	6 789	204	3.0	95	5.0	59	4.2	–	–	36	1.8
Lea Hill CDP (pt.)	19 574	49 500	52 698	12 292	1 448	15	1.0	–	–	–	–	–	–	–	–
Normandy Park city	26 079	53 856	58 102	29 808	6 709	155	2.3	45	2.9	31	2.6	16	1.5	26	1.3
North City-Ridgecrest CDP	15 217	34 051	37 981	23 834	12 770	862	6.8	199	7.0	133	7.0	167	10.2	116	3.3
North Hill CDP	16 135	39 246	42 233	28 389	5 686	154	2.7	54	3.9	39	3.8	15	2.7	34	2.0
Renton city (pt.)	13 651	26 827	32 250	23 472	1 091	112	10.3	–	–	–	–	26	36.1	4	1.9
Richmond Beach-Innis Arden CDP	26 557	52 837	59 369	23 229	7 210	253	3.5	90	5.2	72	5.4	5	.5	45	2.1
Richmond Highlands CDP	16 391	37 300	44 527	22 678	25 519	1 560	6.1	329	5.7	267	6.5	277	8.1	245	3.5
Riverton-Boulevard Park CDP	14 681	30 353	35 534	22 184	14 993	1 471	9.8	471	14.4	305	13.9	144	8.4	288	7.3
Sea-Tac CDP	15 579	32 437	37 505	23 220	22 479	1 710	7.6	519	10.9	360	11.3	167	6.9	358	6.0
Seattle city	18 308	29 353	39 860	20 976	498 333	61 681	12.4	12 754	15.7	8 234	15.5	6 750	9.0	8 372	7.4
Sheridan Beach CDP	21 395	40 948	46 022	27 902	6 302	231	3.7	32	2.5	22	2.5	42	4.6	33	1.9
Tukwila city	15 982	30 141	33 460	25 135	11 821	1 103	9.3	294	13.5	188	13.2	163	15.5	209	7.4
White Center-Shorewood CDP	12 958	29 497	33 072	20 883	20 373	3 392	16.6	1 451	27.3	946	25.4	213	10.4	762	14.0
Woodmont Beach CDP (pt.)	11 986	27 543	32 500	20 583	2 726	342	12.5	126	14.0	45	8.2	–	–	67	9.9
Snoqualmie National Forest division	17 675	29 856	33 800	15 417	897	121	13.5	29	22.3	26	25.2	16	13.9	14	5.9
Skykomish town	15 583	35 625	39 167	16 250	315	54	17.1	29	40.3	26	44.1	3	12.5	11	12.8
Tahoma-Maple Valley division	17 257	47 382	49 244	32 094	39 626	1 506	3.8	548	4.5	374	4.3	83	4.0	313	2.8
Covington-Sawyer-Wilderness CDP (pt.)	15 362	46 241	47 045	32 339	18 753	842	4.5	353	5.5	234	5.2	62	9.4	171	3.3
East Hill-Meridian CDP (pt.)	18 704	47 510	49 615	29 529	9 314	386	4.1	100	3.8	77	4.1	11	1.6	76	2.9
Kent city (pt.)	14 678	60 250	60 250	–	66	–	–	–	–	–	–	–	–	–	–
Maple Valley CDP	18 960	43 672	55 113	30 179	1 250	20	1.6	4	1.0	4	1.3	–	–	4	1.1
Upper Snoqualmie Valley division	14 424	36 643	39 793	22 130	16 691	972	5.8	311	6.2	197	5.6	75	5.7	211	4.6
Fall City CDP	15 192	36 797	40 806	21 607	1 588	32	2.0	–	–	–	–	7	3.7	6	1.3
North Bend city	13 772	29 020	36 809	13 080	2 425	160	6.6	24	3.9	15	3.5	52	13.8	18	2.8
Snoqualmie city	12 064	26 678	29 688	19 167	1 519	202	13.3	80	18.8	50	18.3	10	7.3	45	11.5
Vashon Island division	18 730	36 053	41 047	19 934	9 294	511	5.5	133	5.5	91	5.0	46	4.0	115	4.3
Kitsap County	14 311	32 043	36 388	20 289	182 489	17 119	9.4	6 414	12.4	3 984	11.0	1 507	7.9	3 802	7.5
Bremerton division	13 499	29 982	33 713	19 846	86 003	9 881	11.5	3 753	15.9	2 186	13.6	820	9.0	2 212	9.4
Bremerton city (pt.)	11 421	22 603	26 400	17 689	34 237	6 193	18.1	2 369	27.4	1 283	24.8	483	10.4	1 391	15.5
Erlands Point-Kitsap Lake CDP	15 186	28 459	30 743	20 732	2 764	332	12.0	83	13.7	58	14.3	52	10.8	86	11.5
Navy Yard City CDP	10 538	24 557	26 037	20 067	2 787	595	21.3	250	29.9	111	20.1	22	5.9	133	18.0
Silverdale CDP	15 486	34 331	36 723	25 254	7 633	350	4.6	98	4.7	91	6.3	40	8.3	71	3.4
Tracyton CDP	15 559	33 214	38 984	16 685	2 621	133	5.1	47	6.3	25	4.4	15	5.6	25	3.3
Kingston division	15 143	33 167	37 130	23 792	6 488	483	7.4	176	10.1	122	9.7	46	5.5	84	4.5
Kingston CDP	12 350	24 894	27 067	20 781	1 251	105	8.4	27	8.9	7	3.6	12	5.6	13	3.6
Port Orchard division	13 060	33 577	36 932	20 102	47 144	4 057	8.6	1 499	10.6	999	9.6	348	8.1	923	7.1
Bremerton city (pt.)	6 828	28 125	28 750	5 360	29	8	27.6	–	–	–	–	–	–	–	–
East Port Orchard CDP	11 296	30 062	31 865	20 077	5 025	630	12.5	280	17.7	195	16.6	42	10.9	155	11.0
Manchester CDP	13 593	33 218	37 951	16 645	4 026	280	7.0	81	6.1	57	5.8	24	7.1	62	5.6
Parkwood CDP	12 780	33 862	37 898	18 086	6 821	690	10.1	288	14.0	203	13.6	81	13.6	171	9.2
Port Orchard city	11 807	22 984	26 763	17 059	4 646	760	16.4	322	26.4	186	22.2	65	10.4	191	15.9
Poulsbo division	14 331	33 237	36 826	20 292	27 245	1 753	6.4	695	8.6	469	8.5	167	5.9	400	5.2
Bangor Trident Base CDP	8 493	24 740	24 296	–	3 041	243	8.0	134	9.6	72	10.4	–	–	69	8.5
Indianola CDP	14 975	32 857	36 181	25 809	1 724	92	5.3	29	5.7	17	4.8	–	–	17	3.5
Poulsbo city	13 267	25 385	33 848	13 922	4 652	629	13.5	279	23.1	168	20.5	61	7.8	147	11.2
Suquamish CDP	13 333	29 216	33 773	20 506	3 088	306	9.9	133	15.2	97	15.4	24	6.3	76	8.9
Winslow division	22 362	42 107	51 204	22 782	15 609	945	6.1	291	7.2	208	6.8	126	6.3	183	4.0
Winslow city	20 810	26 958	38 651	17 782	2 999	307	10.2	91	15.8	67	15.7	47	7.2	71	8.4
Kittitas County	10 781	20 489	28 535	10 240	24 277	4 913	20.2	961	17.6	709	17.8	403	12.1	729	11.4
Cle Elum division	11 681	20 980	26 327	10 951	4 300	543	12.6	123	11.9	74	9.5	149	16.1	108	8.7
Cle Elum city	11 181	20 429	25 768	11 250	1 718	208	12.1	59	13.7	28	9.0	55	13.5	35	7.7
Roslyn city	9 989	15 648	22 647	8 355	888	153	17.2	22	10.8	13	8.8	63	28.1	30	12.3
South Cle Elum town	12 661	26 094	32 031	11 667	436	33	7.6	5	4.6	2	2.1	13	15.5	5	3.8
Ellensburg division	9 586	16 164	28 236	8 746	12 052	3 547	29.4	585	25.5	444	27.8	179	12.0	429	15.3
Ellensburg city	8 465	14 456	24 973	8 630	10 024	3 396	33.9	573	31.8	432	35.6	140	11.9	406	18.4
Kittitas division	11 704	22 972	25 931	15 473	2 692	409	15.2	139	18.2	100	17.3	31	9.9	110	13.8
Kittitas city	8 688	18 348	20 580	11 607	843	181	21.5	67	26.4	52	26.3	14	13.5	46	19.2
Manastash division	13 191	27 750	29 782	16 477	2 939	205	7.0	49	6.5	40	6.8	18	4.4	37	4.2
Naneum division	12 372	32 455	35 094	21 292	2 294	209	9.1	65	10.8	51	11.6	26	13.1	45	6.6
Klickitat County	10 776	23 012	27 124	12 349	16 405	2 786	17.0	1 020	21.5	685	19.7	258	11.4	609	13.5
Goldendale division	10 021	22 632	27 917	11 750	5 611	1 096	19.5	434	25.1	311	24.0	103	12.1	227	15.2
Goldendale city	9 475	19 650	25 263	11 355	3 160	806	25.5	330	37.0	207	33.7	103	18.2	156	19.4
Horse Heaven division	16 224	32 411	40 192	17 031	505	76	15.0	46	43.8	27	37.0	–	–	15	9.9
Wahkiakus division	10 792	25 383	27 691	17 891	3 666	446	12.2	168	17.3	119	16.2	40	8.1	100	9.5
White Salmon division	11 070	21 148	25 000	12 097	6 106	1 143	18.7	356	20.3	212	16.8	111	14.0	262	15.8
Bingen city	7 354	12 863	13 750	10 417	646	183	28.3	49	36.8	21	23.6	34	24.5	36	21.4
White Salmon city	11 863	21 984	26 452	12 670	1 860	361	19.4	155	30.1	105	28.3	33	10.1	83	15.8
Yakima Reservation division	10 302	27 969	27 500	16 500	517	25	4.8	16	9.0	16	14.7	4	7.4	5	3.5

TIPSII [UPF] GPH5 CENSUS90 72583600 05/07/92 9:59 AM MACHINE: C DATA:CENSUS90S*PH5TIPSDA53. 04/04/92 04:51:50 TAPE: NONE FRAME: 75
TSF:CENSUS90*92. 04/04/92 04:52:13 UTF:CENSUS90*93. 04/04/92 04:52:14 META:CENSUS90S*PH5TABLES53. 04/04/92 04:58:18

Table 9. **Income and Poverty Status in 1989: 1990**—Con.

[Data based on sample and subject to sampling variability, see text. For definitions of terms and meanings of symbols, see text]

State County County Subdivision Place	Per capita income in 1989 (dollars)	Median income in 1989 (dollars)			Persons for whom poverty status is determined									Families with income in 1989 below poverty level	
						Income in 1989 below poverty level									
						All ages		Related children				Persons 65 years and over			
								Under 18 years		5 to 17 years					
		Households	Families	Nonfamily households	Total	Number	Percent	Number	Percent	Number	Percent	Number	Percent	Number	Percent of all families
Lewis County	11 205	24 410	28 656	12 037	58 188	8 385	14.4	2 995	18.5	1 989	16.6	1 190	13.6	1 837	11.2
Big Bottom division	9 847	22 433	27 402	13 562	3 132	498	15.9	177	20.6	103	16.4	63	14.1	104	11.5
Boistfort division	10 136	23 450	27 089	9 234	5 077	695	13.7	188	12.9	111	9.9	115	15.8	165	11.6
Pe Ell town	8 794	17 344	23 750	8 694	458	85	18.6	27	19.9	21	18.4	9	11.1	18	14.3
Winlock city	9 843	21 500	25 313	11 087	1 081	166	15.4	63	20.6	31	13.7	19	10.9	39	13.0
Bunker division	13 627	32 071	36 619	10 795	2 296	145	6.3	44	6.5	27	5.1	25	9.8	19	2.9
Centralia-Chehalis division	11 560	24 070	29 520	12 752	25 258	3 735	14.8	1 318	19.4	808	16.4	525	12.7	815	11.6
Centralia city	10 644	21 618	27 514	12 171	11 935	1 946	16.3	703	21.9	435	19.2	291	14.0	426	13.3
Chehalis city	11 865	24 650	31 328	13 302	6 179	948	15.3	354	21.2	228	19.0	133	12.9	206	12.1
Fords Prairie CDP	13 726	26 275	28 179	17 969	2 245	227	10.1	74	14.6	45	12.2	42	12.1	54	7.5
Ethel division	11 111	21 466	22 402	10 333	2 305	414	18.0	135	22.4	105	22.4	56	16.3	100	14.8
Jackson Prairie division	11 116	25 919	29 453	12 390	3 549	396	11.2	181	17.4	146	19.6	74	17.2	70	6.7
Napavine city	9 503	22 105	25 625	11 500	746	115	15.4	59	24.6	43	25.6	22	16.5	15	7.7
Logan Hill division	12 630	27 672	31 914	8 281	2 556	393	15.4	161	21.4	126	23.0	94	28.1	91	12.3
Mineral division	10 252	21 774	24 702	11 616	2 938	535	18.2	227	27.4	175	27.7	35	7.3	119	13.9
Morton division	10 581	22 729	25 196	11 307	3 115	427	13.7	158	17.8	98	15.9	45	10.4	100	10.8
Morton city	10 281	20 223	22 717	8 669	1 106	170	15.4	51	19.4	34	19.4	25	11.8	38	11.5
Mossyrock division	10 836	25 000	28 899	12 446	3 425	540	15.8	202	21.0	122	16.7	73	13.8	128	13.4
Mossyrock city	7 606	17 404	21 667	9 781	456	140	30.7	49	32.2	31	27.4	24	36.4	34	32.7
Newaukum division	11 191	28 750	30 887	20 938	1 775	237	13.4	95	17.1	95	19.6	27	11.6	48	9.9
Olequa division	10 386	23 902	29 612	11 290	2 762	370	13.4	109	14.9	73	13.4	58	14.3	78	9.9
Toledo city	9 885	18 606	21 083	13 333	607	72	11.9	19	14.5	6	7.7	19	13.6	19	10.4
Vader city	8 254	20 833	29 688	7 200	407	47	11.5	15	10.5	13	12.5	11	25.6	8	7.9
Lincoln County	11 977	24 617	28 711	12 489	8 739	1 071	12.3	408	17.6	305	17.1	194	11.6	229	8.8
Davenport division	12 072	24 485	28 269	13 419	3 273	515	15.7	222	24.7	168	23.5	65	11.4	102	10.8
Davenport city	11 971	23 097	27 865	12 857	1 433	222	15.5	81	20.9	50	16.7	42	13.5	36	9.1
Reardan town	11 686	26 023	35 833	14 063	521	84	16.1	42	24.7	38	27.0	8	14.3	18	13.6
Odessa division	11 810	23 607	27 838	12 083	3 021	281	9.3	85	11.2	60	10.8	85	13.6	70	7.5
Harrington city	12 287	29 000	33 750	17 500	456	29	6.4	14	11.7	14	16.1	2	2.0	7	5.4
Odessa town	13 014	23 295	29 167	8 562	907	78	8.6	22	11.0	13	9.5	32	12.2	14	4.9
Sprague city	12 859	21 094	25 938	11 339	398	22	5.5	–	–	–	–	12	14.3	5	4.1
Wilbur division	12 054	26 000	29 663	12 206	2 445	275	11.2	101	15.3	77	15.0	44	9.3	57	7.8
Almira town	9 996	27 708	29 750	15 500	301	38	12.6	14	17.1	13	25.0	11	22.0	6	7.1
Creston town	9 449	16 923	19 643	9 393	239	56	23.4	34	45.9	25	44.6	7	13.7	9	13.2
Wilbur town	12 247	25 189	30 298	11 176	858	86	10.0	27	13.4	25	14.0	18	8.3	14	5.6
Mason County	12 050	26 304	30 429	14 348	36 541	4 817	13.2	1 772	19.1	1 250	18.3	454	7.4	1 020	9.6
Belfair division	13 214	31 730	36 786	14 926	4 884	509	10.4	149	11.8	108	11.1	63	8.5	92	6.5
Allyn-Grapeview CDP (pt.)	14 232	37 888	40 060	9 457	1 192	65	5.5	23	7.7	17	7.4	11	4.0	7	1.9
Kamilche division	11 954	27 121	30 750	16 331	2 221	238	10.7	92	17.4	54	13.6	19	6.0	46	7.1
Olympic division	11 534	25 250	27 029	19 592	4 271	378	8.9	103	11.2	74	10.9	40	4.7	100	7.6
Shelton division	11 045	22 790	28 650	12 162	13 572	2 216	16.3	836	21.7	584	20.7	204	9.8	465	12.5
Shelton city	9 614	20 387	26 175	11 125	6 955	1 384	19.9	536	27.6	372	27.1	142	12.0	282	15.5
Skokomish Reservation division	7 331	15 000	15 357	10 833	607	280	46.1	107	58.8	79	58.5	14	21.9	57	37.0
Skokomish CDP	5 110	12 150	13 214	10 375	500	266	53.2	107	59.8	79	59.8	3	13.6	51	44.0
South Shore division	13 974	27 970	31 554	13 944	7 196	557	7.7	222	14.4	169	15.0	75	5.0	121	5.3
Allyn-Grapeview CDP (pt.)	14 260	21 667	29 519	5 852	347	34	9.8	–	–	–	–	27	30.3	6	5.2
Tahuya division	12 126	28 823	31 578	18 784	3 790	639	16.9	263	26.8	182	26.2	39	7.1	139	12.6
Okanogan County	10 346	20 303	23 147	11 126	32 849	7 077	21.5	2 601	28.1	1 785	26.3	818	18.5	1 556	16.9
Brewster-Wakefield division	10 038	20 295	21 921	10 987	3 785	837	22.1	279	26.3	173	23.0	85	18.0	170	17.1
Brewster city	10 574	19 394	23 077	8 205	1 552	378	24.4	141	29.6	101	30.1	36	18.3	77	19.3
Pateros city	9 397	20 375	21 750	10 313	587	103	17.5	30	18.5	12	10.6	18	18.2	30	17.3
Colville Reservation division	9 177	20 595	22 595	11 650	5 388	1 431	26.6	589	32.5	376	28.5	96	18.2	326	23.2
Coulee Dam town (pt.)	15 927	27 784	31 161	13 500	820	86	10.5	25	12.6	21	12.9	18	12.1	19	7.5
Elmer City town	12 007	28 611	30 000	10 000	292	32	11.0	6	7.2	6	10.5	8	20.5	7	8.1
Nespelem town	8 002	16 719	19 107	14 500	206	47	22.8	23	29.1	10	17.2	–	–	17	32.1
Nespelem Community CDP	7 386	19 464	19 750	5 000–	321	93	29.0	32	30.2	29	36.3	6	22.2	21	28.0
North Omak CDP	5 603	13 750	10 114	15 536	427	208	48.7	81	53.6	48	48.0	3	27.3	52	52.5
Okanogan city (pt.)	21 000	41 250	41 250	–	4	–	–	–	–	–	–	–	–	–	–
Omak city (pt.)	6 987	15 278	16 042	11 406	844	242	28.7	104	33.2	46	21.2	17	16.8	58	26.2
Conconully-Riverside division	11 380	23 641	29 567	13 906	1 851	218	11.8	79	15.8	50	13.4	25	11.3	37	6.9
Conconully town	7 533	14 167	15 938	9 006	150	37	24.7	9	50.0	9	50.0	7	14.3	10	20.8
Riverside town	10 538	21 250	27 750	13 750	199	27	13.6	7	13.7	3	7.9	8	27.6	3	6.4
Early Winters division	20 265	26 944	28 906	10 179	117	6	5.1	–	–	–	–	–	–	–	–
Methow Valley division	12 067	23 517	27 041	12 772	4 138	644	15.6	229	21.0	175	21.9	79	12.7	130	10.7
Twisp town	10 257	18 819	23 287	11 029	859	141	16.4	57	24.5	42	25.5	38	21.3	31	12.4
Winthrop town	9 980	17 222	21 250	9 485	310	80	25.8	35	43.8	27	44.3	6	8.3	11	12.8
Okanogan division	10 047	19 506	21 683	11 957	3 557	852	24.0	296	31.8	218	33.0	128	21.8	196	19.3
Okanogan city (pt.)	10 437	19 133	23 333	10 795	2 203	518	23.5	182	30.4	128	31.6	94	26.1	117	19.6
Omak division	12 658	23 503	28 966	13 026	5 251	625	11.9	230	15.6	143	13.2	107	14.6	141	9.5
Okanogan city (pt.)	–	–	–	–	–	–	–	–	–	–	–	–	–	–	–
Omak city (pt.)	13 099	20 160	24 489	11 366	3 266	431	13.2	179	20.0	118	18.6	58	10.8	96	10.5
Oroville division	8 759	16 134	19 944	8 552	5 716	1 590	27.8	567	37.0	405	35.1	192	23.9	353	21.7
Oroville town	7 959	14 190	18 375	7 921	1 495	429	28.7	159	39.7	105	37.5	68	25.8	92	23.2
Tonasket-Pine Creek division	8 874	17 571	21 146	9 573	3 046	874	28.7	332	40.7	245	38.8	106	23.7	203	23.1
Tonasket town	8 860	16 848	24 083	9 296	810	151	18.6	40	19.5	17	11.6	35	21.1	35	15.8
Pacific County	10 952	20 029	25 244	10 075	18 451	3 166	17.2	1 086	25.3	684	21.9	411	10.5	728	13.3
Naselle division	12 361	24 354	29 366	10 217	1 996	189	9.5	58	10.7	49	11.0	29	8.2	56	9.7
Ilwaco city (pt.)	13 924	29 500	29 500	–	239	–	–	–	–	–	–	–	–	–	–
Peninsula division	11 315	18 604	22 675	10 828	7 018	1 143	16.3	316	25.2	185	20.9	208	11.0	259	11.8
Ilwaco city (pt.)	13 126	21 989	30 536	12 604	588	50	8.5	27	21.3	18	19.4	3	2.8	10	5.8
Long Beach city	13 138	16 615	25 583	8 688	1 130	249	22.0	58	29.3	26	18.8	62	20.9	44	14.6
Ocean Park CDP	10 331	18 104	20 213	9 106	1 409	263	18.7	75	30.5	39	22.5	51	12.0	64	14.0
Raymond division	9 821	18 367	24 831	9 082	7 886	1 722	21.8	678	32.4	422	29.7	151	11.3	394	17.8
Raymond city	8 979	16 011	21 429	10 169	2 811	670	23.8	268	35.1	140	26.0	60	11.5	153	20.0
South Bend city	9 600	16 346	25 313	7 509	1 519	318	20.9	126	34.0	83	31.9	39	13.1	67	15.5
Willapa Valley division	13 216	27 143	35 216	9 122	1 551	112	7.2	34	8.3	28	7.5	23	6.6	19	3.9
Pend Oreille County	9 556	20 808	24 623	11 791	8 808	1 776	20.2	705	27.4	470	24.5	137	11.6	397	15.9
Ione-Metaline Falls division	10 415	22 257	26 215	12 339	1 925	306	15.9	128	23.5	88	22.6	27	10.5	58	10.6
Ione town	8 927	18 906	28 125	10 833	513	80	15.6	36	23.1	24	22.2	5	9.8	16	11.0
Metaline town	12 306	31 875	35 250	21 250	202	9	4.5	5	8.8	5	11.9	–	–	1	2.0
Metaline Falls town	11 919	16 563	28 281	9 363	194	25	12.9	4	10.5	–	–	11	23.4	2	3.6

TIPSII [UPF] GPH5 CENSUS90 72583600 05/07/92 9:59 AM MACHINE: C DATA:CENSUS90S*PH5TIPSDA53. 04/04/92 04:51:50 TAPE: NONE FRAME: 76
TSF:CENSUS90*92. 04/04/92 04:52:13 UTF:CENSUS90*93. 04/04/92 04:52:14 META:CENSUS90S*PH5TABLES53. 04/04/92 04:58:18

Table 9. **Income and Poverty Status in 1989: 1990**—Con.

[Data based on sample and subject to sampling variability, see text. For definitions of terms and meanings of symbols, see text]

State County County Subdivision Place	Per capita income in 1989 (dollars)	Median income in 1989 (dollars): Households	Families	Nonfamily households	Persons for whom poverty status is determined: Total	Income in 1989 below poverty level: All ages: Number	All ages: Percent	Related children: Under 18 years: Number	Under 18 years: Percent	5 to 17 years: Number	5 to 17 years: Percent	Persons 65 years and over: Number	Persons 65 years and over: Percent	Families with income in 1989 below poverty level: Number	Percent of all families
Pend Oreille County—Con.															
Newport division	9 318	20 400	24 170	11 395	6 883	1 470	21.4	577	28.4	382	24.9	110	11.9	339	17.4
Cusick town	6 458	15 000	10 625	14 375	223	103	46.2	47	64.4	30	68.2	4	23.5	28	45.9
Newport city	8 481	16 076	21 979	7 866	1 620	461	28.5	206	40.6	147	40.6	46	15.5	99	22.4
Pierce County	13 439	30 412	35 108	18 209	561 587	64 068	11.4	23 213	15.0	14 620	13.5	5 273	9.1	13 217	8.7
Buckley division	11 655	32 002	34 752	20 729	14 537	1 110	7.6	426	9.2	289	8.5	117	8.8	228	5.7
Buckley city	10 796	29 631	32 270	19 348	2 929	219	7.5	100	11.0	64	9.7	30	8.3	46	5.8
Carbonado town	10 238	25 938	32 083	16 429	485	44	9.1	20	12.3	13	12.9	4	6.2	10	8.1
Orting city (pt.)	–	–	–	–	–	–	–	–	–	–	–	–	–	–	–
Prairie Ridge CDP (pt.)	11 318	31 281	34 306	20 795	5 443	408	7.5	169	9.6	115	8.9	58	11.7	81	5.5
South Prairie town	10 631	26 932	30 357	18 750	188	19	10.1	5	8.2	5	10.0	3	11.5	5	10.0
Wilkeson town (pt.)	12 610	34 688	35 000	27 083	271	5	1.8	–	–	–	–	1	3.4	–	–
Eatonville division	12 914	26 338	29 920	12 862	3 818	487	12.8	169	15.6	113	13.7	82	17.0	107	10.0
Eatonville town	12 118	20 463	29 779	10 848	1 363	162	11.9	50	12.3	39	13.0	44	18.7	27	7.8
Fort Lewis-Du Pont division	8 484	23 065	23 131	17 361	17 634	1 726	9.8	1 024	12.5	523	10.4	3	2.9	370	8.0
DuPont city	11 459	27 222	30 682	19 500	581	56	9.6	27	15.5	10	9.0	3	4.7	11	6.7
Fort Lewis CDP	8 659	23 798	23 804	16 250	13 218	1 289	9.8	787	12.6	419	10.8	–	–	281	8.1
McChord AFB CDP	7 226	20 973	20 973	–	3 797	381	10.0	210	11.8	94	9.3	–	–	78	8.0
Gig Harbor Peninsula division	19 521	43 734	47 710	26 582	31 199	1 636	5.2	577	6.8	388	6.1	137	3.9	357	3.9
Artondale CDP	16 127	42 425	44 734	27 174	7 123	341	4.8	143	6.4	105	6.2	6	1.4	77	3.8
Fox Island CDP	22 784	46 964	56 030	27 083	1 984	83	4.2	14	2.8	14	3.8	12	5.8	14	2.4
Gig Harbor city	22 206	33 321	49 018	17 898	3 126	235	7.5	41	7.2	17	4.3	72	10.4	32	3.6
Graham-Thrift division	13 302	36 996	38 467	26 628	34 826	2 780	8.0	1 070	9.4	778	9.4	155	8.1	590	6.2
Elk Plain CDP (pt.)	11 577	32 810	33 929	16 848	5 939	551	9.3	269	14.0	215	14.6	16	4.5	139	8.4
Frederickson CDP (pt.)	9 629	27 982	28 627	20 833	1 423	94	6.6	25	5.2	15	4.4	7	9.3	14	4.0
South Hill CDP (pt.)	16 030	50 333	50 673	38 056	3 598	161	4.5	28	2.3	28	2.9	10	6.8	23	2.4
Lower Peninsula division	13 587	30 769	34 362	20 912	7 856	723	9.2	301	14.3	222	13.8	88	7.8	151	6.5
Mount Rainier division	13 991	35 464	37 312	30 972	2 070	143	6.9	48	8.0	29	5.9	–	–	23	4.6
Wilkeson town (pt.)	9 541	28 750	26 250	21 667	96	10	10.4	6	15.0	6	20.7	–	–	2	10.0
Puyallup division	14 407	35 308	39 687	19 317	92 004	6 125	6.7	1 921	7.3	1 324	7.0	873	9.9	1 222	4.8
Bonney Lake city	13 702	41 028	42 443	25 739	7 475	507	6.8	256	9.9	210	11.3	27	7.9	118	5.9
Edgewood-North Hill CDP (pt.)	16 096	38 093	40 741	23 258	6 671	360	5.4	117	6.9	69	5.5	43	7.0	79	4.1
Frederickson CDP (pt.)	19 391	36 786	21 250	60 342	52	–	–	–	–	–	–	–	–	–	–
North Puyallup CDP (pt.)	12 223	19 690	28 011	12 639	2 772	298	10.8	27	7.1	12	4.8	114	13.5	33	4.9
Orting city (pt.)	11 617	26 250	27 663	14 821	1 884	256	13.6	100	18.1	79	19.4	39	13.6	63	11.5
Pacific city (pt.)	–	–	–	–	–	–	–	–	–	–	–	–	–	–	–
Prairie Ridge CDP (pt.)	10 301	29 727	31 944	19 605	2 752	255	9.3	89	9.8	63	9.8	10	5.6	53	7.3
Puyallup city	13 576	32 849	39 266	15 752	23 120	1 620	7.0	413	6.3	305	6.5	322	12.8	295	4.7
South Hill CDP (pt.)	14 684	35 323	39 532	22 077	9 336	507	5.4	149	5.7	78	4.4	16	1.9	130	4.9
Summit CDP (pt.)	15 666	42 762	46 570	19 650	3 881	143	3.7	6	.6	–	–	21	6.1	26	2.2
Sumner city	12 570	26 038	29 583	15 168	6 190	796	12.9	277	16.9	172	15.0	125	13.0	181	10.8
Waller CDP (pt.)	15 921	36 563	40 104	18 333	1 262	108	8.6	42	13.0	21	9.7	–	–	20	5.2
Roy division	12 403	32 151	33 763	16 917	8 557	715	8.4	213	8.1	150	7.7	50	7.9	175	7.3
Roy city	9 670	24 375	29 444	17 500	262	42	16.0	12	13.3	8	12.3	8	21.6	9	14.5
Tacoma division	13 144	27 809	32 947	17 353	349 086	48 623	13.9	17 464	19.5	10 804	17.7	3 768	9.5	9 994	10.7
Edgewood-North Hill CDP (pt.)	18 514	42 580	46 667	21 161	2 404	141	5.9	55	8.5	24	4.9	21	8.6	30	4.3
Elk Plain CDP (pt.)	11 863	31 837	34 903	17 619	6 169	534	8.7	242	12.6	159	11.4	31	8.6	110	6.5
Fife city	13 621	26 700	28 892	23 618	3 851	391	10.2	120	14.9	74	14.7	15	4.5	65	6.8
Fircrest town	20 834	43 438	51 319	22 500	5 253	235	4.5	46	4.4	27	3.6	61	6.3	64	4.0
Frederickson CDP (pt.)	13 847	37 344	40 577	23 553	1 977	223	11.3	55	12.1	49	13.8	25	14.0	41	7.2
Lakewood CDP	13 538	26 228	30 624	17 498	56 280	9 011	16.0	3 621	25.8	1 944	22.1	316	5.3	2 212	13.9
Midland CDP	11 528	27 533	30 699	14 737	5 523	546	9.9	193	13.8	83	9.9	30	4.3	148	9.5
Milton city (pt.)	15 290	35 030	37 024	24 556	4 298	254	5.9	79	7.6	58	7.8	18	3.9	41	3.3
North Puyallup CDP (pt.)	14 328	18 750	25 000	18 750	90	52	57.8	24	100.0	7	100.0	7	46.7	11	50.0
Parkland CDP	11 240	27 704	31 877	17 773	19 159	2 672	13.9	812	16.3	479	13.9	143	8.6	542	10.6
Ruston town	12 451	27 500	31 932	16 406	685	56	8.2	15	8.2	11	10.5	5	5.6	14	7.7
Spanaway CDP	11 933	32 082	35 000	19 669	14 858	1 452	9.8	641	14.2	459	14.1	46	5.6	312	7.6
Steilacoom town	16 511	34 456	40 012	24 340	5 708	399	7.0	211	15.4	126	13.5	16	2.9	100	5.8
Summit CDP (pt.)	13 405	31 269	34 460	20 486	2 331	208	8.9	79	14.2	37	9.6	5	1.2	48	7.0
Tacoma city	12 272	25 333	31 203	15 550	170 496	28 632	16.8	10 051	22.9	6 384	21.3	2 735	12.3	5 416	12.5
University Place CDP	16 537	34 576	41 242	21 842	27 487	1 849	6.7	665	9.5	458	9.0	122	4.8	436	5.6
Waller CDP (pt.)	14 800	38 559	42 596	22 353	5 130	215	4.2	52	3.8	46	4.3	42	8.3	32	2.2
San Juan County	21 013	31 278	36 851	18 317	9 875	728	7.4	159	7.9	110	7.7	74	3.6	122	4.2
Lopez division	17 289	27 196	32 173	14 706	1 767	237	13.4	77	22.4	37	14.1	20	4.2	62	11.3
Orcas division	19 442	29 141	36 473	15 426	3 199	234	7.3	24	3.8	24	5.4	30	4.7	23	2.4
San Juan division	23 326	34 592	41 099	21 849	4 909	257	5.2	58	5.6	49	6.8	24	2.5	37	2.6
Friday Harbor town	15 533	26 202	35 119	17 927	1 416	79	5.6	–	–	–	–	17	6.3	2	.6
Skagit County	13 804	28 389	32 831	15 826	78 200	9 012	11.5	3 008	14.9	2 032	13.9	943	7.9	1 795	8.2
Anacortes division	15 478	30 483	35 987	15 994	14 809	1 503	10.1	491	14.5	299	12.2	179	5.9	316	7.1
Anacortes city	14 373	28 919	34 747	15 324	11 233	1 299	11.6	439	16.8	277	14.6	166	7.1	276	8.2
Bayview division	22 989	40 303	43 600	26 250	2 711	159	5.9	51	8.3	33	7.1	39	8.9	36	4.2
Bow division	13 544	30 994	33 796	21 771	4 570	373	8.2	116	9.0	107	10.8	35	6.6	66	5.2
Burlington division	12 276	28 795	32 414	15 562	7 700	704	9.1	225	11.4	161	11.2	109	10.0	141	6.7
Burlington city	10 500	22 437	26 648	12 179	4 250	542	12.8	171	15.4	115	14.9	67	9.8	102	9.1
Cavanaugh division	15 203	30 556	40 313	15 486	1 578	146	9.3	43	9.6	26	7.0	17	12.1	21	4.7
Clear Lake division	12 752	27 135	29 722	16 719	1 472	181	12.3	88	22.0	52	18.9	4	1.9	40	9.6
Conway division	14 745	27 367	30 430	15 764	2 717	248	9.1	71	9.0	57	10.2	32	11.0	52	6.7
Mount Vernon city (pt.)	–	–	–	–	–	–	–	–	–	–	–	–	–	–	–
La Conner division	16 663	31 146	37 891	20 357	2 888	255	8.8	91	13.8	60	12.3	23	5.1	50	6.1
La Conner town	18 493	25 054	33 194	14 231	640	41	6.4	7	5.2	5	5.5	13	12.5	8	4.8
Lyman-Hamilton division	11 978	25 275	26 948	18 026	1 873	282	15.1	58	13.6	43	13.1	39	14.0	50	9.5
Hamilton town	7 956	19 844	23 500	8 002	218	35	16.1	12	17.4	5	14.7	1	3.3	4	7.4
Lyman town	14 051	23 125	26 250	14 500	273	37	13.6	7	9.9	7	10.8	15	23.1	10	13.3
Mount Vernon division	13 774	27 977	34 353	15 421	20 615	2 432	11.8	823	15.0	510	13.3	246	8.8	470	8.6
Mount Vernon city (pt.)	13 486	27 022	33 593	15 055	17 214	2 274	13.2	768	16.8	477	15.3	199	8.8	444	9.8
Samish division	9 612	26 790	30 000	17 989	2 998	706	23.5	176	21.7	106	18.3	15	6.4	94	12.4
Sedro-Woolley division	10 957	24 130	27 560	12 083	8 639	1 090	12.6	420	17.4	297	17.4	144	10.5	243	10.2
Sedro-Woolley city	10 079	23 606	26 042	10 750	5 983	822	13.7	319	19.3	201	17.0	108	11.4	193	11.7
Swinomish Reservation division	17 264	34 451	36 154	25 833	2 277	351	15.4	134	29.8	90	27.7	35	6.3	92	12.5
Shelter Bay CDP	23 108	39 271	42 250	22 750	1 111	39	3.5	4	3.5	–	–	15	3.5	12	2.9
Snee Oosh CDP	21 076	41 500	45 625	38 333	273	24	8.8	9	25.7	6	24.0	–	–	6	6.3
Swinomish Village CDP	5 757	14 318	13 523	16 094	545	263	48.3	112	53.1	75	46.0	18	50.0	68	48.9
Upper Skagit division	9 688	22 554	27 417	11 065	3 353	582	17.4	221	22.3	191	24.4	26	5.4	124	13.1
Concrete town	10 135	23 529	28 750	10 104	740	99	13.4	36	16.8	30	18.2	11	12.6	23	11.7

TIPSII [UPF] GPH5 CENSUS90 72583600 05/07/92 9:59 AM MACHINE: C DATA:CENSUS90S*PH5TIPSDA53. 04/04/92 04:51:50 TAPE: NONE FRAME: 77
TSF:CENSUS90*92. 04/04/92 04:52:13 UTF:CENSUS90*93. 04/04/92 04:52:14 META:CENSUS90S*PH5TABLES53. 04/04/92 04:58:18

Table 9. **Income and Poverty Status in 1989: 1990**—Con.

[Data based on sample and subject to sampling variability, see text. For definitions of terms and meanings of symbols, see text]

State County County Subdivision Place	Per capita income in 1989 (dollars)	Median income in 1989 (dollars)			Persons for whom poverty status is determined									Families with income in 1989 below poverty level	
						Income in 1989 below poverty level									
						All ages		Related children				Persons 65 years and over			
								Under 18 years		5 to 17 years					
		Households	Families	Nonfamily households	Total	Number	Percent	Number	Percent	Number	Percent	Number	Percent	Number	Percent of all families
Skamania County	11 621	28 778	30 936	14 577	8 210	774	9.4	212	8.9	125	7.1	121	13.6	180	7.9
Bonneville division	12 666	31 875	33 644	16 250	2 730	266	9.7	58	7.1	40	6.4	60	24.4	60	8.0
North Bonneville city	10 982	22 500	21 579	22 500	393	50	12.7	10	8.6	8	8.7	14	23.0	12	10.2
Gifford Pinchot division	9 218	18 295	18 636	8 040	75	16	21.3	–	–	–	–	–	–	–	–
Stevenson division	10 262	23 594	27 125	13 173	1 698	246	14.5	98	19.0	50	14.1	21	9.2	59	12.7
Stevenson city	9 770	20 294	23 021	11 125	1 124	210	18.7	90	25.2	46	18.7	21	12.5	53	16.9
Wind River division	11 527	28 866	30 417	14 868	3 707	246	6.6	56	5.5	35	4.6	40	9.9	61	5.9
Carson River Valley CDP	9 879	24 762	27 554	13 900	1 751	93	5.3	21	4.2	6	1.6	6	2.9	28	5.6
Snohomish County	15 769	36 847	41 092	23 004	458 759	30 173	6.6	10 205	8.1	6 542	7.5	2 896	6.9	6 103	4.9
Arlington division	13 207	33 976	37 067	18 396	13 591	872	6.4	298	7.2	163	5.4	138	9.8	179	4.8
Arlington city	12 366	30 382	31 747	15 565	3 840	244	6.4	61	6.0	61	7.9	59	11.0	47	4.2
Smokey Point CDP (pt.)	12 461	24 301	33 750	9 149	1 804	155	8.6	90	15.0	32	8.9	18	6.9	33	6.6
Cascade division	10 693	22 462	25 104	12 143	2 402	388	16.2	101	17.7	78	17.2	62	16.8	76	11.8
Darrington town	10 446	21 691	24 844	11 648	1 032	154	14.9	31	13.0	23	13.2	32	18.0	31	10.8
Edmonds division	17 215	39 896	44 509	25 619	175 479	8 620	4.9	2 664	5.8	1 750	5.6	649	4.5	1 690	3.5
Alderwood Manor-Bothell North CDP	15 175	41 445	43 506	26 371	22 725	694	3.1	152	2.3	106	2.3	105	5.8	122	1.9
Bothell city (pt.)	19 856	60 190	58 015	61 359	364	–	–	–	–	–	–	–	–	–	–
Brier city	16 749	49 547	49 911	39 554	5 616	175	3.1	93	5.2	47	4.0	–	–	39	2.5
Edmonds city	20 868	40 515	48 440	24 252	30 350	1 414	4.7	404	6.5	266	6.0	161	3.8	254	2.9
Esperance CDP	17 562	38 935	43 820	25 854	11 183	456	4.1	146	5.9	107	6.2	21	1.9	78	2.5
Harbour Pointe CDP	20 348	57 269	58 901	34 336	9 090	90	1.0	28	1.0	15	.7	–	–	14	.5
Lake Serene-North Lynnwood CDP (pt.)	15 930	37 599	40 739	26 412	14 034	944	6.7	337	9.2	249	10.2	27	3.1	194	5.1
Lynnwood city	13 984	30 512	35 771	21 446	28 208	2 621	9.3	828	11.9	541	11.6	176	7.1	554	7.5
Martha Lake CDP (pt.)	16 600	45 612	48 250	31 949	5 338	191	3.6	32	2.2	12	1.3	–	–	26	1.9
Mill Creek city (pt.)	24 981	50 617	59 279	31 259	7 042	138	2.0	47	2.7	30	2.4	18	3.1	37	1.8
Mountlake Terrace city	14 698	35 391	38 298	24 690	19 271	1 267	6.6	424	8.4	251	7.5	84	6.1	237	4.7
Mukilteo city (pt.)	20 838	45 833	51 476	32 019	2 072	29	1.4	–	–	–	–	–	–	–	–
North Creek-Canyon Park CDP (pt.)	16 078	43 777	47 136	30 069	15 326	377	2.5	65	1.3	45	1.4	42	6.5	89	2.2
Silver Lake-Fircrest CDP (pt.)	18 234	51 442	53 607	37 132	2 878	41	1.4	19	2.2	19	2.9	9	7.0	10	1.2
Woodway city	40 734	62 439	67 416	25 625	914	51	5.6	16	6.7	11	5.7	6	5.3	7	2.5
Everett division	14 975	32 457	37 622	22 361	112 552	10 727	9.5	3 809	13.2	2 302	12.1	988	8.3	2 268	7.5
Everett city (pt.)	13 831	28 403	33 513	20 065	68 219	8 217	12.0	3 018	17.9	1 825	16.7	758	8.9	1 755	9.9
Lake Serene-North Lynnwood CDP (pt.)	14 855	28 194	26 250	35 982	171	–	–	–	–	–	–	–	–	–	–
Martha Lake CDP (pt.)	16 572	42 639	48 839	26 316	4 772	199	4.2	96	7.5	90	10.7	10	2.9	36	2.5
Mill Creek city (pt.)	18 678	30 938	31 528	30 658	123	6	4.9	–	–	–	–	–	–	–	–
Mukilteo city (pt.)	20 179	47 715	50 479	36 574	4 882	83	1.7	–	–	–	–	35	6.4	12	.8
Paine Field-Lake Stickney CDP	14 599	32 134	33 857	28 207	18 494	1 737	9.4	536	11.8	286	10.2	133	8.2	382	7.8
Silver Lake-Fircrest CDP (pt.)	18 334	50 081	51 434	35 705	15 860	485	3.1	159	3.2	101	2.8	52	6.1	83	1.8
Granite Falls division	12 681	33 533	37 483	17 653	7 584	805	10.6	300	13.4	176	10.8	88	13.1	172	8.2
Everett city (pt.)	–	–	–	–	–	–	–	–	–	–	–	–	–	–	–
Granite Falls town	10 508	23 073	29 219	13 654	1 053	145	13.8	54	17.9	35	16.6	20	14.3	22	8.3
Lake Stevens division	15 294	37 605	40 565	24 167	12 016	826	6.9	325	8.8	221	8.5	74	8.6	202	6.1
Lake Stevens city	12 945	35 580	37 147	12 472	3 397	319	9.4	144	13.0	75	11.0	32	12.0	93	9.3
West Lake Stevens CDP (pt.)	16 052	38 192	40 934	25 577	5 881	417	7.1	157	8.6	122	9.1	29	7.7	91	5.8
Maltby division	17 112	47 245	48 406	30 669	25 400	719	2.8	222	2.8	143	2.5	67	4.9	96	1.4
Bothell city (pt.)	14 778	31 250	31 250	–	12	–	–	–	–	–	–	–	–	–	–
North Creek-Canyon Park CDP (pt.)	17 483	48 359	49 981	22 179	7 772	245	3.2	50	2.1	23	1.3	26	5.0	34	1.7
Silver Lake-Fircrest CDP (pt.)	15 607	48 203	48 854	44 018	5 640	148	2.6	66	3.3	44	3.2	7	3.5	23	1.5
Marysville division	14 010	35 290	38 902	18 117	37 046	1 919	5.2	649	5.7	450	5.6	235	6.6	359	3.5
Marysville city (pt.)	12 444	26 107	33 693	14 984	10 099	707	7.0	166	6.3	69	4.3	149	9.4	127	4.5
North Marysville CDP	15 225	39 984	41 548	23 767	18 636	692	3.7	237	3.9	205	4.5	53	4.0	130	2.5
Smokey Point CDP (pt.)	17 045	42 778	42 778	–	30	–	–	–	–	–	–	–	–	–	–
West Lake Stevens CDP (pt.)	12 301	34 323	36 520	21 944	1 539	142	9.2	84	16.1	69	19.5	–	–	29	7.0
Monroe division	15 235	35 841	39 732	19 099	12 661	971	7.7	360	9.5	242	8.8	66	5.9	233	6.6
Everett city (pt.)	–	–	–	–	–	–	–	–	–	–	–	–	–	–	–
Monroe city	11 523	26 027	30 641	14 617	4 144	611	14.7	252	21.9	155	19.7	49	9.0	156	14.4
Skykomish division	12 711	29 202	32 420	17 835	8 741	1 076	12.3	418	17.1	291	16.6	100	10.1	186	7.7
Everett city (pt.)	–	–	–	–	–	–	–	–	–	–	–	–	–	–	–
Gold Bar town	11 297	23 828	27 833	16 172	1 077	153	14.2	68	22.5	50	26.2	18	11.8	28	9.0
Index town	17 424	16 429	32 083	11 563	129	43	33.3	16	61.5	11	52.4	–	–	3	13.0
Sultan town	11 014	26 296	29 567	11 792	2 218	307	13.8	134	20.2	93	20.4	26	8.8	56	9.3
Snohomish division	15 520	38 323	41 328	21 297	24 499	1 332	5.4	421	5.9	292	5.6	180	8.3	270	4.0
Everett city (pt.)	10 950	41 250	31 250	–	40	–	–	–	–	–	–	–	–	–	–
Marysville city (pt.)	–	–	–	–	–	–	–	–	–	–	–	–	–	–	–
Snohomish city	12 971	29 607	36 096	17 169	6 121	426	7.0	114	7.0	82	7.3	110	13.5	100	6.2
West Lake Stevens CDP (pt.)	14 142	38 497	40 757	25 167	4 940	205	4.1	63	4.0	36	3.3	9	2.5	26	1.9
Stanwood division	15 586	35 653	39 993	19 318	19 728	1 181	6.0	362	6.3	254	5.9	185	7.8	233	4.3
Lake Goodwin CDP	20 539	36 570	38 963	28 295	2 405	73	3.0	15	2.5	15	3.6	27	10.6	12	1.9
Smokey Point CDP (pt.)	12 968	27 125	31 080	13 942	820	78	9.5	–	–	–	–	14	6.3	5	2.4
Stanwood city	12 203	25 670	32 708	10 096	1 790	313	17.5	127	25.4	88	23.3	57	17.5	72	14.7
Tulalip division	14 120	34 184	36 349	21 847	7 060	737	10.4	276	13.9	180	12.5	64	8.5	139	7.1
Cathan CDP	14 749	42 188	46 161	26 667	522	31	5.9	3	2.0	–	–	10	62.5	10	6.5
John Sam Lake CDP	13 460	30 240	30 192	26 250	605	57	9.4	11	8.9	4	5.2	20	21.7	18	8.8
Marysville city (pt.)	–	–	–	–	–	–	–	–	–	–	–	–	–	–	–
Priest Point CDP	18 821	40 391	45 250	16 500	749	33	4.4	–	–	–	–	4	2.8	–	–
Shaker Church CDP	13 028	32 813	30 795	33 750	618	51	8.3	5	2.7	5	4.1	9	25.7	9	5.5
Stimson Crossing CDP	17 582	35 313	35 781	19 375	599	24	4.0	7	5.6	7	7.8	–	–	4	2.2
Tulalip Bay CDP	13 953	30 234	33 864	20 595	1 388	199	14.3	96	23.1	71	23.5	7	4.7	36	10.3
Weallup Lake CDP	14 974	26 500	28 828	13 828	391	25	6.4	–	–	–	–	8	7.7	7	5.6
Spokane County	12 804	25 769	31 784	13 982	350 595	48 027	13.7	14 922	16.2	9 576	14.5	4 957	10.9	9 276	9.8
Airway Heights division	11 216	27 295	29 988	20 393	6 028	804	13.3	309	17.3	217	16.5	15	3.9	177	10.5
Airway Heights city	8 383	18 977	20 125	16 250	1 962	447	22.8	180	30.6	115	29.5	8	8.1	110	20.0
Colbert division	11 800	32 467	33 889	12 639	6 084	368	6.0	92	4.8	56	3.6	66	13.4	84	4.7
Deer Park division	13 174	32 805	35 452	16 096	16 932	1 725	10.2	718	13.4	501	12.2	195	12.9	424	8.8
Deer Park city	9 290	18 443	21 742	9 678	2 259	432	19.1	188	26.0	128	25.4	54	14.5	101	16.5
Liberty Lake division	13 302	32 720	34 802	17 188	9 121	893	9.8	375	12.9	263	12.2	50	7.2	177	6.8
Liberty Lake CDP	18 162	36 715	41 033	27 083	2 016	71	3.5	21	4.2	21	6.0	5	2.2	9	1.5
Otis Orchards-East Farms CDP	10 648	32 842	34 159	17 228	5 784	521	9.0	244	11.4	169	10.4	7	2.4	102	6.4
Marshall division	21 631	34 225	40 677	18 562	5 185	309	6.0	40	3.3	32	3.3	66	8.1	48	3.1
Spokane city (pt.)	18 154	25 250	29 777	16 285	1 615	206	12.8	36	14.3	28	14.3	45	9.6	37	8.1

TIPSII [UPF] GPH5 CENSUS90 72583600 05/07/92 9:59 AM MACHINE: C DATA:CENSUS90S*PH5TIPSDA53. 04/04/92 04:51:50 TAPE: NONE FRAME: 78
TSF:CENSUS90*92. 04/04/92 04:52:13 UTF:CENSUS90*93. 04/04/92 04:52:14 META:CENSUS90S*PH5TABLES53. 04/04/92 04:58:18

Table 9. **Income and Poverty Status in 1989: 1990**—Con.

[Data based on sample and subject to sampling variability, see text. For definitions of terms and meanings of symbols, see text]

State County County Subdivision Place	Per capita income in 1989 (dollars)	Median income in 1989 (dollars): Households	Median income in 1989 (dollars): Families	Median income in 1989 (dollars): Nonfamily households	Persons for whom poverty status is determined: Total	Income in 1989 below poverty level: All ages: Number	All ages: Percent	Related children: Under 18 years: Number	Under 18 years: Percent	Related children: 5 to 17 years: Number	5 to 17 years: Percent	Persons 65 years and over: Number	Persons 65 years and over: Percent	Families with income in 1989 below poverty level: Number	Percent of all families
Spokane County—Con.															
Medical Lake division	9 535	23 622	28 665	10 846	16 652	3 123	18.8	890	18.2	583	17.8	91	9.8	435	10.0
Cheney city (pt.)	9 088	18 125	29 278	9 292	6 375	1 987	31.2	402	27.3	266	25.0	41	9.5	218	15.5
Fairchild AFB CDP	8 308	23 314	23 314	–	3 946	385	9.8	221	13.0	101	11.1	–	–	79	7.0
Medical Lake city	7 935	25 984	28 548	17 703	2 398	313	13.1	117	17.9	87	18.0	12	9.8	59	8.9
Mount Spokane division	12 643	33 152	36 009	18 558	3 621	296	8.2	84	7.1	31	3.3	32	10.6	57	5.6
Rockford division	12 189	25 417	27 857	14 948	3 038	435	14.3	85	10.9	67	10.8	46	11.1	79	9.3
Fairfield town	11 560	22 583	27 500	12 656	436	28	6.4	6	5.8	3	4.7	15	16.9	7	5.4
Latah town	8 059	17 750	19 750	10 500	177	43	24.3	21	30.9	10	17.5	2	6.9	11	22.4
Rockford town	11 972	21 696	23 889	15 938	513	75	14.6	27	15.0	27	17.2	4	7.8	12	9.8
Spangle city	8 894	19 643	19 000	8 643	212	40	18.9	11	21.2	9	27.3	10	21.3	9	13.6
Waverly town	13 282	23 750	25 417	21 875	26	8	30.8	2	100.0	2	100.0	1	16.7	4	44.4
Spokane division	12 883	24 860	31 406	13 830	279 990	39 847	14.2	12 233	17.2	7 766	15.4	4 373	11.0	7 745	10.3
Country Homes CDP	12 319	26 905	34 405	13 190	4 443	594	13.4	188	16.7	127	15.3	79	13.3	129	10.3
Dishman CDP	12 273	24 155	29 164	15 433	9 600	1 089	11.3	262	12.0	177	11.7	137	8.7	225	8.4
Fairwood CDP	17 038	45 879	49 707	20 288	5 800	57	1.0	–	–	–	–	–	–	8	.5
Green Acres CDP	12 076	26 366	30 923	14 932	4 558	458	10.0	146	10.8	81	8.1	68	13.2	99	8.0
Millwood town	12 286	23 883	28 562	17 546	1 559	195	12.5	68	19.8	46	18.0	30	10.8	36	8.2
Opportunity CDP	13 184	29 207	34 301	15 309	22 100	2 158	9.8	678	11.8	484	11.3	311	10.6	418	6.8
Spokane city (pt.)	12 321	22 162	28 747	12 828	170 594	29 657	17.4	8 998	21.7	5 498	19.3	3 197	12.1	5 563	12.5
Town and Country CDP	13 672	32 172	36 767	17 961	4 882	316	6.5	65	5.8	57	7.0	33	4.8	91	6.0
Trentwood CDP	11 819	31 629	34 609	16 932	4 049	431	10.6	166	12.8	126	13.8	–	–	88	7.9
Veradale CDP	12 219	34 435	36 870	19 667	7 768	392	5.0	143	5.7	92	5.0	53	8.8	87	4.0
Turnbull division	13 007	32 188	36 458	21 447	1 854	181	9.8	80	14.8	60	14.2	15	7.2	43	7.6
Cheney city (pt.)	–	–	–	–	–	–	–	–	–	–	–	–	–	–	–
Valleyford division	14 925	38 946	41 513	12 279	2 090	46	2.2	16	2.3	–	–	8	4.2	7	1.1
Stevens County	10 584	24 440	28 644	10 981	30 530	5 249	17.2	2 098	22.1	1 432	19.7	572	15.6	1 173	13.6
Chewelah division	9 808	21 422	26 519	10 236	4 417	689	15.6	250	18.7	189	18.4	136	18.5	161	13.2
Chewelah city	9 429	17 623	23 250	8 540	1 906	298	15.6	93	17.3	64	15.7	72	16.7	63	12.4
Columbia division	12 461	23 403	26 250	8 901	1 174	161	13.7	57	17.0	39	14.6	34	22.4	44	12.6
Colville division	11 645	24 977	31 291	12 127	9 148	1 386	15.2	554	19.7	360	16.9	141	12.4	315	12.0
Colville city	11 102	21 601	30 260	12 394	4 218	754	17.9	297	25.1	181	21.3	80	11.4	177	15.1
Kettle Falls division	9 567	22 077	25 303	11 644	5 604	1 093	19.5	394	22.8	283	21.7	140	20.2	249	15.9
Kettle Falls city	9 542	18 750	25 673	10 913	1 265	255	20.2	95	23.6	59	20.5	35	18.8	58	16.6
Marcus town	6 790	16 429	17 500	13 750	125	30	24.0	15	42.9	6	27.3	4	21.1	8	21.1
Northport town	8 066	20 595	22 262	7 303	317	62	19.6	22	21.4	19	23.2	4	13.8	11	12.2
Loon Lake division	11 903	32 024	34 221	11 184	5 464	617	11.3	289	16.4	189	13.4	40	8.5	130	7.9
Spokane Reservation division	6 022	16 250	18 618	5 704	1 435	533	37.1	229	42.1	122	33.6	35	38.5	105	31.2
Springdale division	9 482	21 224	25 000	10 642	3 288	770	23.4	325	33.5	250	33.5	46	11.5	169	18.7
Springdale town	5 575	10 625	12 708	5 000–	347	164	47.3	64	52.0	49	53.3	11	44.0	30	39.5
Thurston County	13 901	30 976	35 859	18 795	158 107	15 907	10.1	5 366	12.8	3 488	11.3	1 285	7.1	3 086	7.1
Olympia division	14 800	31 434	37 441	19 474	104 124	10 337	9.9	3 402	12.9	2 141	11.2	874	6.7	1 959	6.9
Lacey city	13 233	29 426	34 883	19 414	18 852	1 492	7.9	528	11.0	317	9.2	162	5.8	318	6.2
Olympia city	15 502	27 785	36 784	17 728	33 164	4 316	13.0	1 157	15.7	761	14.3	460	9.9	714	8.4
Tanglewilde-Thompson Place CDP	11 600	31 084	32 864	18 932	6 001	851	14.2	426	22.7	285	21.2	40	9.6	185	11.4
Tumwater city (pt.)	14 812	29 326	35 413	20 401	9 698	873	9.0	245	10.7	143	8.8	92	6.7	191	7.3
Olympia East division	11 441	30 561	32 559	17 470	18 517	1 951	10.5	705	12.2	494	11.6	138	8.9	391	7.7
Nisqually Indian Community CDP	8 852	26 406	27 813	12 500	586	152	25.9	87	33.6	45	24.2	3	37.5	23	17.8
North Yelm CDP	11 431	25 389	30 625	13 269	2 008	216	10.8	35	7.1	27	7.6	55	18.0	33	5.9
Yelm town	7 980	19 053	21 625	8 935	1 354	274	20.2	125	25.3	75	20.7	23	17.7	59	16.9
Olympia West division	14 274	33 996	37 177	18 208	14 940	1 034	6.9	306	7.6	206	6.9	100	6.4	188	4.4
Tumwater city (pt.)	–	–	–	–	–	–	–	–	–	–	–	–	–	–	–
Thurston South division	11 258	27 252	30 004	13 846	20 526	2 585	12.6	953	16.2	647	14.6	173	8.4	548	9.7
Bucoda town	7 609	20 167	19 773	12 500	561	131	23.4	60	28.4	44	25.4	6	13.0	36	26.1
Grand Mound CDP	10 633	26 350	31 484	11 484	1 522	156	10.2	17	3.9	17	5.8	20	16.0	21	5.2
Rainier town	9 275	24 500	25 517	16 250	985	171	17.4	84	23.9	66	25.0	10	14.1	39	14.6
Rochester CDP	12 556	27 895	32 083	7 809	1 279	121	9.5	65	15.2	21	6.4	7	6.4	28	7.3
Tenino town	9 764	19 545	23 833	10 500	1 253	240	19.2	98	29.3	61	28.0	20	10.8	53	15.2
Wahkiakum County	12 332	26 969	29 679	12 902	3 272	341	10.4	69	8.7	34	5.7	88	14.5	51	5.5
Cathlamet-Elochoman division	12 812	25 444	31 250	11 827	1 133	117	10.3	20	7.0	16	7.0	22	11.6	25	7.9
Cathlamet town	12 901	21 771	28 750	12 250	440	53	12.0	11	9.5	7	8.0	–	–	11	9.4
Grays River division	11 897	26 953	28 776	13 625	993	73	7.4	6	3.3	–	–	46	19.3	7	2.3
Puget Island division	9 368	28 854	29 271	12 778	773	125	16.2	43	16.9	18	10.2	5	5.2	19	9.5
Skamokawa division	18 159	32 188	33 750	25 694	373	26	7.0	–	–	–	–	15	17.6	–	–
Walla Walla County	11 508	24 414	30 842	13 317	44 520	7 144	16.0	2 415	20.9	1 634	19.5	683	9.9	1 358	11.3
Burbank division	11 469	33 025	35 430	18 125	3 060	172	5.6	36	3.7	32	4.5	14	5.1	46	5.3
Burbank CDP	10 939	31 741	33 882	15 179	1 689	114	6.7	30	6.0	26	7.1	4	3.1	31	6.5
Eureka Flat division	7 941	22 260	24 000	11 250	666	89	13.4	35	15.3	30	16.0	16	24.6	17	10.4
Prescott town	6 794	17 917	19 583	7 945	215	55	25.6	22	37.3	22	50.0	11	27.5	9	17.3
Touchet division	12 366	26 563	29 449	17 212	1 520	278	18.3	127	29.7	99	35.0	17	10.5	74	16.7
Waitsburg division	11 790	25 402	27 483	13 750	2 468	248	10.0	68	10.6	55	11.0	40	10.7	48	6.7
Waitsburg city	11 000	22 583	26 250	13 500	1 035	138	13.3	45	16.2	32	15.6	22	11.7	30	10.2
Walla Walla-College Place division	11 520	23 621	30 891	13 058	36 806	6 357	17.3	2 149	23.1	1 418	21.1	596	10.0	1 173	11.9
College Place city	10 165	21 942	28 556	14 393	5 423	984	18.1	288	23.3	165	19.3	96	10.7	187	12.5
Garrett CDP	11 620	23 594	28 125	13 125	999	111	11.1	46	17.5	33	14.9	13	7.6	16	5.8
Walla Walla city	11 247	21 301	28 976	12 719	23 532	4 550	19.3	1 624	26.6	1 101	25.2	421	10.7	879	14.3
Walla Walla East CDP	14 397	36 690	40 330	13 187	3 006	158	5.3	65	7.7	38	5.9	44	9.5	30	3.3
Whatcom County	13 753	28 367	35 007	16 273	123 108	15 142	12.3	3 874	12.5	2 502	11.0	1 414	9.4	2 405	7.4
Bellingham division	14 494	26 981	35 627	16 238	67 687	9 331	13.8	1 717	11.7	1 066	10.1	794	9.1	1 177	6.8
Bellingham city	13 698	24 714	33 705	15 533	48 164	8 033	16.7	1 319	13.7	831	12.1	649	10.0	927	8.0
Ferndale city (pt.)	10 715	56 779	59 070	33 750	149	–	–	–	–	–	–	–	–	–	–
Marietta-Alderwood CDP	13 759	28 403	31 540	18 558	2 655	311	11.7	144	20.8	75	16.0	12	3.7	77	9.9
Sudden Valley CDP	19 963	40 266	42 194	26 641	2 544	201	7.9	62	10.3	47	10.1	15	7.0	42	5.6
Blaine division	14 794	30 069	35 087	17 542	9 579	907	9.5	259	11.3	149	8.7	189	13.7	203	7.2
Birch Bay CDP (pt.)	16 928	28 705	32 174	21 806	2 421	301	12.4	59	12.9	10	3.1	63	13.5	69	8.9
Blaine city	13 036	23 700	31 336	13 692	2 425	256	10.6	88	14.1	60	12.5	63	16.8	51	8.0
East Whatcom division	12 164	29 109	31 852	15 375	4 241	433	10.2	146	11.2	111	11.5	34	9.2	66	5.8
Ferndale division	12 260	31 508	35 543	14 206	20 924	2 423	11.6	987	15.3	699	14.6	183	9.4	530	9.4
Birch Bay CDP (pt.)	13 310	43 235	45 000	23 750	235	37	15.7	9	20.9	9	20.9	–	–	8	12.1
Everson city (pt.)	8 343	22 396	26 563	15 625	617	150	24.3	80	31.9	54	32.7	4	22.2	30	18.8
Ferndale city (pt.)	11 290	26 470	31 129	11 771	5 178	685	13.2	315	20.5	189	16.7	46	8.3	170	12.1
Lummi Island division	13 593	25 500	26 750	16 094	610	99	16.2	52	29.7	25	19.1	–	–	18	11.5
Lummi Reservation division	10 684	27 599	27 684	23 289	3 150	622	19.7	250	25.7	167	25.4	43	13.3	132	16.3

TIPSII [UPF] GPH5 CENSUS90 72583600 05/07/92 9:59 AM MACHINE: C DATA:CENSUS90S*PH5TIPSDA53. 04/04/92 04:51:50 TAPE: NONE FRAME: 79
TSF:CENSUS90*92. 04/04/92 04:52:13 UTF:CENSUS90*93. 04/04/92 04:52:14 META:CENSUS90S*PH5TABLES53. 04/04/92 04:58:18

Table 9. **Income and Poverty Status in 1989: 1990**—Con.

[Data based on sample and subject to sampling variability, see text. For definitions of terms and meanings of symbols, see text]

State County County Subdivision Place	Per capita income in 1989 (dollars)	Median income in 1989 (dollars)			Persons for whom poverty status is determined									Families with income in 1989 below poverty level	
						Income in 1989 below poverty level									
						All ages		Related children				Persons 65 years and over			
								Under 18 years		5 to 17 years					
		House-holds	Families	Nonfamily house-holds	Total	Number	Percent	Number	Percent	Number	Percent	Number	Percent	Number	Percent of all families
Whatcom County—Con.															
Lynden division	12 372	31 020	35 172	16 607	10 029	600	6.0	220	6.7	134	5.5	90	6.5	126	4.5
Lynden city	12 339	29 553	34 406	16 985	5 548	190	3.4	45	2.7	18	1.5	60	5.9	42	2.7
Point Roberts division	23 965	37 581	40 690	24 432	916	82	9.0	9	11.8	–	–	17	9.2	24	7.8
Sumas division	11 988	28 447	31 492	14 612	5 972	645	10.8	234	12.3	151	10.9	64	10.1	129	8.3
Everson city (pt.)	10 480	22 130	27 109	11 442	862	120	13.9	32	15.0	21	14.5	19	14.4	27	11.3
Nooksack city	10 223	27 500	29 688	18 750	575	104	18.1	48	21.7	30	18.9	10	20.8	21	15.6
Sumas city	11 155	23 625	30 313	11 932	745	83	11.1	35	16.6	19	13.2	10	9.4	15	7.6
Whitman County	10 653	21 674	32 306	11 798	32 387	7 827	24.2	1 016	15.0	660	13.7	278	7.9	711	9.4
Colfax-Palouse division	12 894	27 598	33 449	13 777	4 936	530	10.7	141	11.2	101	10.8	110	11.8	78	5.5
Colfax city	13 093	26 445	34 119	12 381	2 630	322	12.2	62	9.9	49	10.4	88	15.5	34	4.7
Palouse city	11 870	22 375	28 289	15 625	871	73	8.4	18	8.9	16	11.3	8	4.7	12	4.7
La Crosse division	11 210	25 417	30 042	15 909	1 068	132	12.4	54	17.4	49	20.9	10	6.6	30	9.3
La Crosse town	12 064	25 729	31 042	16 563	333	32	9.6	17	18.3	17	23.6	2	3.4	6	6.3
Pullman division	9 987	19 386	37 008	11 255	19 629	6 261	31.9	463	13.5	252	11.0	41	3.5	400	10.4
Albion town	11 803	24 821	30 893	13 750	618	77	12.5	16	11.4	7	7.5	–	–	12	6.8
Pullman city	9 375	17 886	36 515	10 911	17 287	6 029	34.9	409	14.3	226	11.9	28	2.9	355	11.2
Rock Lake division	10 810	24 042	26 622	13 500	1 873	251	13.4	112	21.5	85	21.0	17	4.6	58	10.2
Endicott town	8 244	19 000	23 750	13 750	321	94	29.3	49	44.5	37	42.0	8	11.1	22	23.9
Lamont town	8 541	21 250	21 875	13 750	92	16	17.4	8	25.8	8	28.6	–	–	4	15.4
St. John town	12 282	21 458	27 292	11 719	496	44	8.9	23	21.7	16	19.8	2	1.2	9	5.6
Rosalia division	10 393	18 625	23 250	11 375	1 059	228	21.5	89	35.9	62	35.2	34	14.9	51	17.2
Malden town	7 289	12 500	20 625	6 719	190	68	35.8	30	51.7	20	47.6	10	25.0	13	26.5
Rosalia town	9 676	18 438	26 875	11 442	531	123	23.2	49	36.3	37	38.5	18	19.8	28	20.0
Steptoe division	12 430	26 359	30 254	15 139	1 902	162	8.5	38	7.5	25	6.3	31	9.7	33	5.9
Farmington town	8 302	13 333	18 125	7 515	124	29	23.4	4	21.1	2	18.2	5	15.6	3	8.6
Garfield town	12 235	23 636	30 179	11 136	561	31	5.5	7	4.5	6	5.3	12	11.7	4	2.5
Oakesdale town	12 449	28 500	30 469	18 125	328	35	10.7	10	10.6	8	10.0	9	15.3	9	9.1
Tekoa division	10 105	21 620	24 917	11 563	853	166	19.5	90	37.2	65	32.8	16	8.2	39	15.4
Tekoa city	8 646	17 375	22 768	10 391	697	166	23.8	90	44.1	65	39.4	16	9.8	39	19.4
Uniontown division	12 921	25 903	30 250	17 125	1 067	97	9.1	29	11.2	21	10.9	19	11.4	22	6.8
Colton town	11 611	27 292	35 625	13 750	306	31	10.1	7	8.9	5	7.4	11	20.4	7	8.1
Uniontown town	12 095	24 107	29 167	16 625	264	29	11.0	12	19.4	8	17.0	2	4.3	6	7.1
Yakima County	10 735	23 612	27 507	13 170	185 355	37 486	20.2	15 558	28.2	9 820	25.3	3 421	14.6	7 564	15.6
Mabton division	7 021	17 685	20 129	10 655	2 451	755	30.8	415	42.6	296	40.5	28	13.0	128	23.4
Grandview city (pt.)	–	–	–	–	–	–	–	–	–	–	–	–	–	–	–
Mabton town	5 826	15 950	18 500	7 591	1 482	486	32.8	279	43.3	203	41.3	23	22.8	83	26.4
Northeast Yakima division	10 942	23 853	27 396	14 615	5 650	980	17.3	354	22.2	264	22.6	102	16.6	231	14.4
Moxee city	7 758	18 750	21 635	7 348	841	210	25.0	66	24.4	54	24.7	33	32.7	37	16.7
Union Gap city (pt.)	–	–	–	–	–	–	–	–	–	–	–	–	–	–	–
Yakima city (pt.)	–	–	–	–	–	–	–	–	–	–	–	–	–	–	–
Northwest Yakima division	12 422	28 425	30 451	15 938	6 238	595	9.5	172	10.3	114	9.0	68	9.2	138	7.5
Naches town	9 347	18 500	21 563	9 805	582	112	19.2	37	22.7	24	22.2	16	16.7	24	14.5
Southwest Yakima division	–	–	–	–	–	–	–	–	–	–	–	–	–	–	–
South Yakima division	8 350	19 312	17 841	20 179	3 774	1 742	46.2	609	59.2	424	57.1	50	15.8	279	34.7
Satus CDP	3 823	7 592	6 356	6 562	961	640	66.6	107	70.9	91	76.5	15	38.5	72	58.1
Union Gap city (pt.)	23 436	33 235	21 750	35 132	95	12	12.6	–	–	–	–	6	8.2	6	23.1
White Swan CDP (pt.)	7 407	15 772	15 037	11 974	1 869	923	49.4	419	68.6	277	69.9	29	18.5	172	39.5
Sunnyside division	9 423	22 472	25 204	11 171	37 864	8 857	23.4	4 172	31.9	2 691	29.0	660	15.4	1 788	18.7
Grandview city (pt.)	8 384	20 328	23 011	12 589	7 070	2 031	28.7	989	39.1	556	31.5	166	20.3	447	25.5
Granger town	6 143	17 048	19 213	7 005	2 049	709	34.6	388	47.3	270	45.7	29	15.5	134	29.2
Sunnyside city	8 173	20 393	22 955	8 944	11 023	3 079	27.9	1 482	36.7	958	34.3	214	17.3	591	22.3
Zillah city	9 633	22 903	26 571	8 416	1 904	278	14.6	113	18.4	68	15.1	44	17.1	56	10.6
Toppenish-Wapato division	7 125	19 595	21 096	8 920	22 420	6 987	31.2	3 062	39.6	1 937	35.9	539	22.7	1 366	25.3
Harrah town	7 641	20 125	22 500	15 893	332	92	27.7	46	40.4	36	39.6	9	26.5	17	19.8
Toppenish city	6 917	19 976	21 457	6 937	7 307	2 123	29.1	1 019	38.0	647	34.0	228	29.5	406	23.9
Wapato city	6 118	17 596	18 641	10 036	3 674	1 235	33.6	578	44.7	348	40.2	101	25.5	229	27.0
White Swan CDP (pt.)	5 928	22 989	23 967	5 000–	827	252	30.5	96	31.6	51	23.7	–	–	43	21.8
Yakima division	12 016	24 660	30 191	13 997	106 958	17 570	16.4	6 774	23.3	4 094	20.2	1 974	13.3	3 634	12.6
Fairview-Sumach CDP	5 135	10 616	12 881	6 408	2 737	1 219	44.5	526	59.6	315	52.9	110	32.6	228	37.7
Fruitvale CDP	10 998	19 744	22 483	14 402	4 115	869	21.1	308	35.9	175	32.6	103	12.0	202	18.2
Selah city	11 500	27 374	33 133	13 750	4 899	547	11.2	209	14.4	108	10.3	93	19.3	108	8.0
South Broadway CDP	7 856	18 252	18 802	14 301	2 833	687	24.2	252	32.1	170	29.4	52	14.4	165	22.2
Terrace Heights CDP	16 527	35 579	41 687	16 716	4 217	246	5.8	119	11.1	77	9.8	8	1.4	51	4.0
Tieton town	7 106	18 421	20 982	7 515	682	149	21.8	54	26.0	38	24.1	30	33.0	28	15.7
Union Gap city (pt.)	9 544	19 968	22 821	13 378	2 815	515	18.3	192	26.6	92	18.8	56	12.1	130	16.0
West Valley CDP	15 856	38 120	40 987	23 594	6 586	239	3.6	103	5.2	75	4.9	25	4.1	59	3.1
Yakima city (pt.)	11 593	22 189	27 723	13 427	53 230	10 742	20.2	4 214	29.9	2 493	26.7	1 215	14.6	2 175	15.7

TIPSII [UPF] GPH5 CENSUS90 72583600 05/07/92 9:59 AM MACHINE: C DATA:CENSUS90S*PH5TIPSDA53. 04/04/92 04:51:50 TAPE: NONE FRAME: 80
TSF:CENSUS90*92. 04/04/92 04:52:13 UTF:CENSUS90*93. 04/04/92 04:52:14 META:CENSUS90S*PH5TABLES53. 04/04/92 04:58:18

Table 10. **Income and Poverty Status in 1989: 1990**

[Data based on sample and subject to sampling variability, see text. For definitions of terms and meanings of symbols, see text]

State County Place and [In Selected States] County Subdivision	Per capita income in 1989 (dollars)	Median income in 1989 (dollars): Households	Families	Nonfamily households	Persons for whom poverty status is determined: Total	Income in 1989 below poverty level: All ages: Number	All ages: Percent	Related children: Under 18 years: Number	Under 18 years: Percent	5 to 17 years: Number	5 to 17 years: Percent	Persons 65 years and over: Number	Persons 65 years and over: Percent	Families with income in 1989 below poverty level: Number	Percent of all families
The State	**14 923**	**31 183**	**36 795**	**19 172**	**4 741 003**	**517 933**	**10.9**	**171 257**	**14.0**	**110 582**	**12.8**	**49 509**	**9.1**	**100 149**	**7.8**
COUNTY															
Adams County	10 083	24 604	26 652	14 956	13 479	2 360	17.5	1 047	22.5	656	19.3	147	10.2	529	14.9
Asotin County	11 379	22 897	28 146	11 466	17 208	3 331	19.4	1 468	31.5	864	25.7	273	10.2	792	15.6
Benton County	14 027	32 593	37 969	18 778	111 634	12 402	11.1	4 710	14.4	3 096	13.1	1 009	9.1	2 733	8.9
Chelan County	12 533	24 312	29 631	12 643	51 411	7 844	15.3	2 744	20.1	1 790	18.5	912	11.7	1 506	10.5
Clallam County	12 798	25 434	30 451	14 554	54 705	6 852	12.5	2 254	16.9	1 456	14.8	947	8.5	1 512	9.5
Clark County	13 993	31 800	36 209	18 363	234 570	21 910	9.3	8 033	12.3	5 371	11.3	2 243	9.2	4 519	7.0
Columbia County	11 108	22 418	26 806	12 790	3 910	757	19.4	225	23.4	160	21.5	113	16.1	159	14.8
Cowlitz County	12 638	27 866	32 842	14 450	80 673	10 747	13.3	3 981	18.5	2 439	15.6	1 151	10.9	2 413	10.6
Douglas County	12 071	27 054	30 555	14 030	25 878	3 170	12.2	1 189	16.3	759	14.3	284	9.3	692	9.3
Ferry County	9 860	25 170	28 395	13 528	6 252	1 484	23.7	513	27.5	329	23.7	138	21.3	286	17.5
Franklin County	10 407	24 604	27 808	12 741	36 926	8 491	23.0	3 787	30.4	2 537	27.8	394	11.4	1 762	18.4
Garfield County	12 209	25 156	29 128	13 750	2 198	231	10.5	61	10.6	43	9.3	61	13.2	50	7.8
Grant County	10 376	22 372	26 005	13 649	54 165	10 631	19.6	4 292	25.6	2 910	24.1	1 013	15.1	2 361	16.0
Grays Harbor County	11 787	23 042	28 257	12 621	62 975	10 306	16.4	3 625	21.8	2 324	19.3	1 132	11.7	2 265	12.9
Island County	13 940	29 161	31 824	18 736	56 777	4 156	7.3	1 466	9.8	878	8.6	452	5.6	905	5.4
Jefferson County	13 551	25 197	29 907	14 472	19 928	2 684	13.5	922	21.2	694	21.4	294	7.2	532	9.0
King County	18 587	36 179	44 555	23 236	1 477 062	117 589	8.0	30 863	9.3	19 840	8.6	11 569	7.3	19 185	5.0
Kitsap County	14 311	32 043	36 388	20 289	182 489	17 119	9.4	6 414	12.4	3 984	11.0	1 507	7.9	3 802	7.5
Kittitas County	10 781	20 489	28 535	10 240	24 277	4 913	20.2	961	17.6	709	17.8	403	12.1	729	11.4
Klickitat County	10 776	23 012	27 124	12 349	16 405	2 786	17.0	1 020	21.5	685	19.7	258	11.4	609	13.5
Lewis County	11 205	24 410	28 656	12 037	58 188	8 385	14.4	2 995	18.5	1 989	16.6	1 190	13.6	1 837	11.2
Lincoln County	11 977	24 617	28 711	12 489	8 739	1 071	12.3	408	17.6	305	17.1	194	11.6	229	8.8
Mason County	12 050	26 304	30 429	14 348	36 541	4 817	13.2	1 772	19.1	1 250	18.3	454	7.4	1 020	9.6
Okanogan County	10 346	20 303	23 147	11 126	32 849	7 077	21.5	2 601	28.1	1 785	26.3	818	18.5	1 556	16.9
Pacific County	10 952	20 029	25 244	10 075	18 451	3 166	17.2	1 086	25.3	684	21.9	411	10.5	728	13.3
Pend Oreille County	9 556	20 808	24 623	11 791	8 808	1 776	20.2	705	27.4	470	24.5	137	11.6	397	15.9
Pierce County	13 439	30 412	35 108	18 209	561 587	64 068	11.4	23 213	15.0	14 620	13.5	5 273	9.1	13 217	8.7
San Juan County	21 013	31 278	36 851	18 317	9 875	728	7.4	159	7.9	110	7.7	74	3.6	122	4.2
Skagit County	13 804	28 389	32 831	15 826	78 200	9 012	11.5	3 008	14.9	2 032	13.9	943	7.9	1 795	8.2
Skamania County	11 621	28 778	30 936	14 577	8 210	774	9.4	212	8.9	125	7.1	121	13.6	180	7.9
Snohomish County	15 769	36 847	41 092	23 004	458 759	30 173	6.6	10 205	8.1	6 542	7.5	2 896	6.9	6 103	4.9
Spokane County	12 804	25 769	31 784	13 982	350 595	48 027	13.7	14 922	16.2	9 576	14.5	4 957	10.9	9 276	9.8
Stevens County	10 584	24 440	28 644	10 981	30 530	5 249	17.2	2 098	22.1	1 432	19.7	572	15.6	1 173	13.6
Thurston County	13 901	30 976	35 859	18 795	158 107	15 907	10.1	5 366	12.8	3 488	11.3	1 285	7.1	3 086	7.1
Wahkiakum County	12 332	26 969	29 679	12 902	3 272	341	10.4	69	8.7	34	5.7	88	14.5	51	5.5
Walla Walla County	11 508	24 414	30 842	13 317	44 520	7 144	16.0	2 415	20.9	1 634	19.5	683	9.9	1 358	11.3
Whatcom County	13 753	28 367	35 007	16 273	123 108	15 142	12.3	3 874	12.5	2 502	11.0	1 414	9.4	2 405	7.4
Whitman County	10 653	21 674	32 306	11 798	32 387	7 827	24.2	1 016	15.0	660	13.7	278	7.9	711	9.4
Yakima County	10 735	23 612	27 507	13 170	185 355	37 486	20.2	15 558	28.2	9 820	25.3	3 421	14.6	7 564	15.6
PLACE AND COUNTY SUBDIVISION															
Aberdeen city, Grays Harbor County	11 816	21 762	28 750	12 646	16 198	2 965	18.3	995	24.3	539	19.2	319	12.4	609	14.5
Airway Heights city, Spokane County	8 383	18 977	20 125	16 250	1 962	447	22.8	180	30.6	115	29.5	8	8.1	110	20.0
Albion town, Whitman County	11 803	24 821	30 893	13 750	618	77	12.5	16	11.4	7	7.5	–	–	12	6.8
Alderwood Manor-Bothell North CDP, Snohomish County	15 175	41 445	43 506	26 371	22 725	694	3.1	152	2.3	106	2.3	105	5.8	122	1.9
Algona city, King County	12 253	32 798	36 667	26 484	1 682	142	8.4	39	7.9	24	7.0	15	11.5	28	6.5
Allyn-Grapeview CDP, Mason County	14 239	34 744	38 578	7 176	1 539	99	6.4	23	6.8	17	7.1	38	10.4	13	2.7
Almira town, Lincoln County	9 996	27 708	29 750	15 500	301	38	12.6	14	17.1	13	25.0	11	22.0	6	7.1
Anacortes city, Skagit County	14 373	28 919	34 747	15 324	11 233	1 299	11.6	439	16.8	277	14.6	166	7.1	276	8.2
Arlington city, Snohomish County	12 366	30 382	31 747	15 565	3 840	244	6.4	61	6.0	61	7.9	59	11.0	47	4.2
Artondale CDP, Pierce County	16 127	42 425	44 734	27 174	7 123	341	4.8	143	6.4	105	6.2	6	1.4	77	3.8
Asotin city, Asotin County	11 170	25 303	26 302	16 250	977	122	12.5	65	22.3	52	22.4	5	3.7	28	9.6
Auburn city, King County	13 866	30 007	35 198	18 632	32 404	3 498	10.8	1 160	14.1	633	11.5	291	8.4	694	8.1
Ault Field CDP, Island County	13 644	20 625	20 508	40 417	930	82	8.8	38	12.1	8	8.4	–	–	21	7.2
Bangor Trident Base CDP, Kitsap County	8 493	24 740	24 296	–	3 041	243	8.0	134	9.6	72	10.4	–	–	69	8.5
Battle Ground city, Clark County	10 866	24 256	30 000	11 780	3 649	779	21.3	315	25.4	246	29.1	133	32.0	168	17.3
Beaux Arts Village town, King County	46 390	79 358	88 237	32 500	299	14	4.7	–	–	–	–	3	8.6	–	–
Bellevue city, King County	23 816	43 800	54 261	26 673	86 124	4 807	5.6	1 263	7.1	940	7.2	392	4.5	811	3.4
Bellingham city, Whatcom County	13 698	24 714	33 705	15 533	48 164	8 033	16.7	1 319	13.7	831	12.1	649	10.0	927	8.0
Benton City city, Benton County	9 901	26 620	30 000	14 688	1 793	369	20.6	165	26.6	112	23.6	18	9.5	66	14.7
Bingen city, Klickitat County	7 354	12 863	13 750	10 417	646	183	28.3	49	36.8	21	23.6	34	24.5	36	21.4
Birch Bay CDP, Whatcom County	16 607	29 152	35 854	22 614	2 656	338	12.7	68	13.6	19	5.2	63	12.6	77	9.2
Black Diamond city, King County	12 291	28 155	32 443	18 125	1 419	122	8.6	41	10.3	23	8.4	16	8.2	23	6.0
Blaine city, Whatcom County	13 036	23 700	31 336	13 692	2 425	256	10.6	88	14.1	60	12.5	63	16.8	51	8.0
Bonney Lake city, Pierce County	13 702	41 028	42 443	25 739	7 475	507	6.8	256	9.9	210	11.3	27	7.9	118	5.9
Bothell city	17 764	37 159	46 275	21 196	12 201	443	3.6	136	4.5	64	3.0	44	3.0	62	1.8
King County	17 704	36 727	45 921	21 105	11 825	443	3.7	136	4.6	64	3.1	44	3.0	62	1.9
Snohomish County	19 694	58 748	56 442	61 359	376	–	–	–	–	–	–	–	–	–	–
Bremerton city, Kitsap County	11 418	22 610	26 423	17 676	34 266	6 201	18.1	2 369	27.4	1 283	24.7	483	10.4	1 391	15.5
Brewster city, Okanogan County	10 574	19 394	23 077	8 205	1 552	378	24.4	141	29.6	101	30.1	36	18.3	77	19.3
Bridgeport town, Douglas County	8 598	20 441	21 516	10 917	1 494	494	33.1	232	51.9	159	50.0	32	17.0	92	23.9
Brier city, Snohomish County	16 749	49 547	49 911	39 554	5 616	175	3.1	93	5.2	47	4.0	–	–	39	2.5
Brush Prairie CDP, Clark County	13 115	33 342	39 727	13 750	2 650	148	5.6	81	9.7	57	8.9	16	5.1	21	2.9
Bryn Mawr-Skyway CDP, King County	16 149	34 535	39 570	24 777	12 380	754	6.1	231	8.1	142	7.1	74	4.5	151	4.5
Buckley city, Pierce County	10 796	29 631	32 270	19 348	2 929	219	7.5	100	11.0	64	9.7	30	8.3	46	5.8
Bucoda town, Thurston County	7 609	20 167	19 773	12 500	561	131	23.4	60	28.4	44	25.4	6	13.0	36	26.1
Burbank CDP, Walla Walla County	10 939	31 741	33 882	15 179	1 689	114	6.7	30	6.0	26	7.1	4	3.1	31	6.5
Burien CDP, King County	16 857	32 261	39 828	21 866	24 681	2 104	8.5	666	13.4	415	11.7	272	7.7	420	6.3
Burlington city, Skagit County	10 500	22 437	26 648	12 179	4 250	542	12.8	171	15.4	115	14.9	67	9.8	102	9.1
Camas city, Clark County	13 010	28 576	32 755	13 497	6 324	743	11.7	246	14.3	172	13.3	104	11.2	128	7.4
Carbonado town, Pierce County	10 238	25 938	32 083	16 429	485	44	9.1	20	12.3	13	12.9	4	6.2	10	8.1
Carnation city, King County	11 503	30 341	32 326	14 219	1 238	134	10.8	54	12.2	37	11.4	24	21.6	28	9.0
Carson River Valley CDP, Skamania County	9 879	24 762	27 554	13 900	1 751	93	5.3	21	4.2	6	1.6	6	2.9	28	5.6
Cascade-Fairwood CDP, King County	17 718	44 826	50 061	29 551	29 824	1 145	3.8	385	4.6	263	4.3	68	3.8	219	2.6
Cascade Park East CDP, Clark County	18 580	39 820	46 973	31 292	6 959	273	3.9	80	4.5	46	3.7	12	1.6	38	1.9
Cascade Park West CDP, Clark County	16 343	40 000	45 713	27 230	6 613	331	5.0	131	7.1	108	7.6	48	8.6	66	3.8
Cascade Valley CDP, Grant County	8 955	17 578	22 917	13 565	1 399	401	28.7	168	41.4	118	42.8	20	12.7	86	23.4
Cashmere city, Chelan County	10 830	20 692	26 522	10 391	2 427	307	12.6	95	14.5	61	13.1	61	13.1	61	8.9
Castle Rock city, Cowlitz County	9 590	22 582	27 083	9 632	2 033	340	16.7	129	21.3	76	17.9	57	18.6	81	14.5
Cathan CDP, Snohomish County	14 749	42 188	46 161	26 667	522	31	5.9	3	2.0	–	–	10	62.5	10	6.5

TIPSII [UPF] GPH5 CENSUS90 72583600 05/07/92 9:59 AM MACHINE: C DATA:CENSUS90S*PH5TIPSDA53. 04/04/92 04:51:50 TAPE: NONE FRAME: 81
TSF:CENSUS90*92. 04/04/92 04:52:13 UTF:CENSUS90*93. 04/04/92 04:52:14 META:CENSUS90S*PH5TABLES53. 04/04/92 04:58:18

Table 10. **Income and Poverty Status in 1989: 1990**—Con.

[Data based on sample and subject to sampling variability, see text. For definitions of terms and meanings of symbols, see text]

State County Place and [In Selected States] County Subdivision	Per capita income in 1989 (dollars)	Median income in 1989 (dollars)			Persons for whom poverty status is determined									Families with income in 1989 below poverty level	
						Income in 1989 below poverty level									
						All ages		Related children				Persons 65 years and over			
								Under 18 years		5 to 17 years					
		Households	Families	Nonfamily households	Total	Number	Percent	Number	Percent	Number	Percent	Number	Percent	Number	Percent of all families
PLACE AND COUNTY SUBDIVISION —Con.															
Cathlamet town, Wahkiakum County	12 901	21 771	28 750	12 250	440	53	12.0	11	9.5	7	8.0	–	–	11	9.4
Centralia city, Lewis County	10 644	21 618	27 514	12 171	11 935	1 946	16.3	703	21.9	435	19.2	291	14.0	426	13.3
Central Park CDP, Grays Harbor County	14 401	33 333	38 672	18 527	2 621	131	5.0	25	3.8	16	3.3	27	6.4	29	3.5
Chehalis city, Lewis County	11 865	24 650	31 328	13 302	6 179	948	15.3	354	21.2	228	19.0	133	12.9	206	12.1
Chehalis Village CDP, Grays Harbor County	3 444	7 488	6 985	5 000–	247	140	56.7	64	59.8	44	67.7	–	–	42	62.7
Chelan city, Chelan County	13 384	23 138	26 013	12 473	2 893	339	11.7	79	10.5	47	8.6	66	11.8	61	7.6
Cheney city, Spokane County	9 088	18 125	29 278	9 292	6 375	1 987	31.2	402	27.3	266	25.0	41	9.5	218	15.5
Chewelah city, Stevens County	9 429	17 623	23 250	8 540	1 906	298	15.6	93	17.3	64	15.7	72	16.7	63	12.4
Clarkston city, Asotin County	8 896	16 641	21 837	10 103	6 395	1 688	26.4	709	42.2	383	34.3	157	13.3	416	23.6
Clarkston Heights-Vineland CDP, Asotin County	13 940	32 256	36 776	15 547	2 825	288	10.2	126	16.5	70	11.9	27	7.2	57	6.4
Cle Elum city, Kittitas County	11 181	20 429	25 768	11 250	1 718	208	12.1	59	13.7	28	9.0	55	13.5	35	7.7
Clinton CDP, Island County	15 131	30 959	34 183	16 000	1 534	112	7.3	30	9.3	15	5.8	31	10.0	15	3.2
Clyde Hill town, King County	46 074	80 792	90 700	28 229	2 966	90	3.0	–	–	–	–	18	3.9	19	2.0
Colfax city, Whitman County	13 093	26 445	34 119	12 381	2 630	322	12.2	62	9.9	49	10.4	88	15.5	34	4.7
College Place city, Walla Walla County	10 165	21 942	28 556	14 393	5 423	984	18.1	288	23.3	165	19.3	96	10.7	187	12.5
Colton town, Whitman County	11 611	27 292	35 625	13 750	306	31	10.1	7	8.9	5	7.4	11	20.4	7	8.1
Colville city, Stevens County	11 102	21 601	30 260	12 394	4 218	754	17.9	297	25.1	181	21.3	80	11.4	177	15.1
Conconully town, Okanogan County	7 533	14 167	15 938	9 006	150	37	24.7	9	50.0	9	50.0	7	14.3	10	20.8
Concrete town, Skagit County	10 135	23 529	28 750	10 104	740	99	13.4	36	16.8	30	18.2	11	12.6	23	11.7
Connell city, Franklin County	9 278	25 882	28 843	15 694	1 998	341	17.1	178	23.4	121	21.1	5	3.4	66	12.7
Cosmopolis city, Grays Harbor County	14 504	30 223	36 190	13 911	1 364	142	10.4	55	16.5	26	10.1	21	9.5	30	7.4
Coulee City town, Grant County	9 201	18 187	19 706	11 875	545	99	18.2	24	18.0	15	15.5	18	13.2	24	14.8
Coulee Dam town	15 662	29 063	32 000	13 500	1 022	95	9.3	25	10.0	21	10.3	20	9.8	19	6.1
Douglas County	14 596	32 813	34 688	16 250	202	9	4.5	–	–	–	–	2	3.6	–	–
Grant County	–	–	–	–	–	–	–	–	–	–	–	–	–	–	–
Okanogan County	15 927	27 784	31 161	13 500	820	86	10.5	25	12.6	21	12.9	18	12.1	19	7.5
Country Homes CDP, Spokane County	12 319	26 905	34 405	13 190	4 443	594	13.4	188	16.7	127	15.3	79	13.3	129	10.3
Coupeville town, Island County	12 521	20 758	32 955	9 626	1 250	144	11.5	44	15.8	33	16.6	29	9.8	25	7.2
Covington-Sawyer-Wilderness CDP, King County	16 017	46 660	47 554	32 331	24 251	978	4.0	415	5.1	281	4.9	70	7.1	191	2.9
Creston town, Lincoln County	9 449	16 923	19 643	9 393	239	56	23.4	34	45.9	25	44.6	7	13.7	9	13.2
Cusick town, Pend Oreille County	6 458	15 000	10 625	14 375	223	103	46.2	47	64.4	30	68.2	4	23.5	28	45.9
Darrington town, Snohomish County	10 446	21 691	24 844	11 648	1 032	154	14.9	31	13.0	23	13.2	32	18.0	31	10.8
Davenport city, Lincoln County	11 971	23 097	27 865	12 857	1 433	222	15.5	81	20.9	50	16.7	42	13.5	36	9.1
Dayton city, Columbia County	10 618	21 250	26 750	11 458	2 444	536	21.9	183	28.8	123	25.2	83	18.5	116	17.6
Deer Park city, Spokane County	9 290	18 443	21 742	9 678	2 259	432	19.1	188	26.0	128	25.4	54	14.5	101	16.5
Des Moines city, King County	16 778	32 145	38 322	24 030	15 918	1 181	7.4	337	9.8	123	5.3	97	5.5	276	6.4
Dishman CDP, Spokane County	12 273	24 155	29 164	15 433	9 600	1 089	11.3	262	12.0	177	11.7	137	8.7	225	8.4
DuPont city, Pierce County	11 459	27 222	30 682	19 500	581	56	9.6	27	15.5	10	9.0	3	4.7	11	6.7
Duvall city, King County	13 905	37 537	38 773	29 306	2 759	115	4.2	39	4.3	21	3.9	12	11.1	21	2.7
Eastgate CDP, King County	17 087	42 031	43 692	31 379	4 409	224	5.1	66	6.4	62	8.8	28	6.9	29	2.3
East Hill-Meridian CDP, King County	16 068	44 623	47 249	31 131	42 392	2 652	6.3	1 262	9.5	791	8.5	68	3.0	677	5.8
East Port Orchard CDP, Kitsap County	11 296	30 062	31 865	20 077	5 025	630	12.5	280	17.7	195	16.6	42	10.9	155	11.0
East Renton Highlands CDP, King County	17 836	47 135	49 337	33 750	13 153	378	2.9	44	1.3	11	.4	75	9.6	56	1.5
East Wenatchee city, Douglas County	11 096	22 602	25 145	17 431	2 693	357	13.3	142	20.2	73	15.0	39	10.5	82	10.9
East Wenatchee Bench CDP, Douglas County	13 113	32 053	35 777	15 743	12 306	1 048	8.5	363	10.4	239	9.3	79	5.9	245	6.7
Eatonville town, Pierce County	12 118	20 463	29 779	10 848	1 363	162	11.9	50	12.3	39	13.0	44	18.7	27	7.8
Edgewood-North Hill CDP, Pierce County	16 733	38 695	42 566	22 652	9 075	501	5.5	172	7.3	93	5.3	64	7.5	109	4.1
Edmonds city, Snohomish County	20 868	40 515	48 440	24 252	30 350	1 414	4.7	404	6.5	266	6.0	161	3.8	254	2.9
Electric City town, Grant County	12 603	27 679	31 563	14 792	907	97	10.7	42	17.3	34	17.3	12	9.8	22	7.9
Elk Plain CDP, Pierce County	11 723	32 319	34 395	17 171	12 108	1 085	9.0	511	13.3	374	13.0	47	6.6	249	7.4
Ellensburg city, Kittitas County	8 465	14 456	24 973	8 630	10 024	3 396	33.9	573	31.8	432	35.6	140	11.9	406	18.4
Ellsworth North CDP, Clark County	13 282	35 738	40 752	18 155	5 749	282	4.9	91	5.3	61	4.9	11	2.8	51	3.2
Ellsworth South CDP, Clark County	21 855	36 124	39 268	21 964	4 409	307	7.0	92	9.1	65	9.2	30	5.9	52	4.1
Elma city, Grays Harbor County	8 785	17 922	21 000	11 406	2 812	752	26.7	331	38.2	202	33.3	86	20.3	152	20.3
Elmer City town, Okanogan County	12 007	28 611	30 000	10 000	292	32	11.0	6	7.2	6	10.5	8	20.5	7	8.1
Endicott town, Whitman County	8 244	19 000	23 750	13 750	321	94	29.3	49	44.5	37	42.0	8	11.1	22	23.9
Entiat city, Chelan County	9 807	21 705	25 313	8 174	484	103	21.3	21	14.1	9	9.2	25	46.3	23	17.8
Enumclaw city, King County	14 219	28 200	32 344	16 993	7 022	676	9.6	213	11.6	169	13.1	126	10.7	102	5.3
Ephrata city, Grant County	11 711	24 648	31 450	13 611	5 221	621	11.9	224	14.8	150	13.4	95	10.0	151	9.9
Erlands Point-Kitsap Lake CDP, Kitsap County	15 186	28 459	30 743	20 732	2 764	332	12.0	83	13.7	58	14.3	52	10.8	86	11.5
Esperance CDP, Snohomish County	17 562	38 935	43 820	25 854	11 183	456	4.1	146	5.9	107	6.2	21	1.9	78	2.5
Everett city, Snohomish County	13 829	28 415	33 493	20 065	68 259	8 217	12.0	3 018	17.9	1 825	16.6	758	8.9	1 755	9.9
Evergreen CDP, Clark County	13 425	36 145	37 370	24 844	11 165	767	6.9	309	8.4	236	8.7	16	2.8	148	4.8
Everson city, Whatcom County	9 591	22 212	26 927	12 188	1 479	270	18.3	112	24.1	75	24.2	23	15.3	57	14.3
Fairchild AFB CDP, Spokane County	8 308	23 314	23 314	–	3 946	385	9.8	221	13.0	101	11.1	–	–	79	7.0
Fairfield town, Spokane County	11 560	22 583	27 500	12 656	436	28	6.4	6	5.8	3	4.7	15	16.9	7	5.4
Fairview-Sumach CDP, Yakima County	5 135	10 616	12 881	6 408	2 737	1 219	44.5	526	59.6	315	52.9	110	32.6	228	37.7
Fairwood CDP, Spokane County	17 038	45 879	49 707	20 288	5 800	57	1.0	–	–	–	–	–	–	8	.5
Fall City CDP, King County	15 192	36 797	40 806	21 607	1 588	32	2.0	–	–	–	–	7	3.7	6	1.3
Farmington town, Whitman County	8 302	13 333	18 125	7 515	124	29	23.4	4	21.1	2	18.2	5	15.6	3	8.6
Federal Way CDP, King County	17 126	38 311	43 236	26 928	66 695	3 943	5.9	1 333	7.5	833	6.8	187	4.8	859	4.8
Felida CDP, Clark County	15 542	45 792	47 014	21 736	3 109	118	3.8	48	5.0	24	3.3	22	10.8	28	3.1
Ferndale city, Whatcom County	11 275	26 774	31 241	11 927	5 327	685	12.9	315	19.4	189	16.0	46	8.3	170	11.9
Fife city, Pierce County	13 621	26 700	28 892	23 618	3 851	391	10.2	120	14.9	74	14.7	15	4.5	65	6.8
Finley CDP, Benton County	11 165	30 175	32 419	20 893	4 883	703	14.4	305	20.9	271	23.7	27	6.7	177	12.6
Fircrest town, Pierce County	20 834	43 438	51 319	22 500	5 253	235	4.5	46	4.4	27	3.6	61	6.3	64	4.0
Five Corners CDP, Clark County	11 570	34 145	36 182	21 250	6 718	450	6.7	207	9.5	156	9.3	6	1.6	81	4.4

TIPSII [UPF] GPH5 CENSUS90 72583600 05/07/92 9:59 AM MACHINE: C DATA:CENSUS90S*PH5TIPSDA53. 04/04/92 04:51:50 TAPE: NONE FRAME: 82
TSF:CENSUS90*92. 04/04/92 04:52:13 UTF:CENSUS90*93. 04/04/92 04:52:14 META:CENSUS90S*PH5TABLES53. 04/04/92 04:58:18

Table 10. **Income and Poverty Status in 1989: 1990**—Con.

[Data based on sample and subject to sampling variability, see text. For definitions of terms and meanings of symbols, see text]

State County Place and [In Selected States] County Subdivision	Per capita income in 1989 (dollars)	Median income in 1989 (dollars)			Persons for whom poverty status is determined									Families with income in 1989 below poverty level	
						Income in 1989 below poverty level									
						All ages		Related children				Persons 65 years and over			
								Under 18 years		5 to 17 years					
		Households	Families	Nonfamily households	Total	Number	Percent	Number	Percent	Number	Percent	Number	Percent	Number	Percent of all families
PLACE AND COUNTY SUBDIVISION —Con.															
Fords Prairie CDP, Lewis County	13 726	26 275	28 179	17 969	2 245	227	10.1	74	14.6	45	12.2	42	12.1	54	7.5
Forks city, Clallam County	11 535	26 851	30 821	17 951	2 513	341	13.6	111	13.4	62	10.1	22	11.5	70	10.6
Fort Lewis CDP, Pierce County	8 659	23 798	23 804	16 250	13 218	1 289	9.8	787	12.6	419	10.8	–	–	281	8.1
Fox Island CDP, Pierce County	22 784	46 964	56 030	27 083	1 984	83	4.2	14	2.8	14	3.8	12	5.8	14	2.4
Frederickson CDP, Pierce County	12 155	30 651	33 125	23 882	3 452	317	9.2	80	8.4	64	9.1	32	11.9	55	5.9
Freeland CDP, Island County	13 959	26 036	31 705	13 750	1 166	106	9.1	23	9.4	17	9.0	16	5.2	8	2.3
Friday Harbor town, San Juan County	15 533	26 202	35 119	17 927	1 416	79	5.6	–	–	–	–	17	6.3	2	.6
Fruitvale CDP, Yakima County	10 998	19 744	22 483	14 402	4 115	869	21.1	308	35.9	175	32.6	103	12.0	202	18.2
Garfield town, Whitman County	12 235	23 636	30 179	11 136	561	31	5.5	7	4.5	6	5.3	12	11.7	4	2.5
Garrett CDP, Walla Walla County	11 620	23 594	28 125	13 125	999	111	11.1	46	17.5	33	14.9	13	7.6	16	5.8
George town, Grant County	7 497	20 074	20 625	11 563	300	33	11.0	6	6.5	3	4.0	17	30.4	6	7.7
Gig Harbor city, Pierce County	22 206	33 321	49 018	17 898	3 126	235	7.5	41	7.2	17	4.3	72	10.4	32	3.6
Gold Bar town, Snohomish County	11 297	23 828	27 833	16 172	1 077	153	14.2	68	22.5	50	26.2	18	11.8	28	9.0
Goldendale city, Klickitat County	9 475	19 650	25 263	11 355	3 160	806	25.5	330	37.0	207	33.7	103	18.2	156	19.4
Grand Coulee city, Grant County	10 146	16 542	21 207	10 677	957	212	22.2	77	34.7	55	35.9	54	24.2	49	18.7
Grand Mound CDP, Thurston County	10 633	26 350	31 484	11 484	1 522	156	10.2	17	3.9	17	5.8	20	16.0	21	5.2
Grandview city, Yakima County	8 384	20 328	23 011	12 589	7 070	2 031	28.7	989	39.1	556	31.5	166	20.3	447	25.5
Granger town, Yakima County	6 143	17 048	19 213	7 005	2 049	709	34.6	388	47.3	270	45.7	29	15.5	134	29.2
Granite Falls town, Snohomish County	10 508	23 073	29 219	13 654	1 053	145	13.8	54	17.9	35	16.6	20	14.3	22	8.3
Green Acres CDP, Spokane County	12 076	26 366	30 923	14 932	4 558	458	10.0	146	10.8	81	8.1	68	13.2	99	8.0
Hadlock-Irondale CDP, Jefferson County	13 153	25 441	27 443	13 421	2 718	428	15.7	134	20.3	111	23.1	67	14.4	103	12.7
Hamilton town, Skagit County	7 956	19 844	23 500	8 002	218	35	16.1	12	17.4	5	14.7	1	3.3	4	7.4
Harbour Pointe CDP, Snohomish County	20 348	57 269	58 901	34 336	9 090	90	1.0	28	1.0	15	.7	–	–	14	.5
Harrah town, Yakima County	7 641	20 125	22 500	15 893	332	92	27.7	46	40.4	36	39.6	9	26.5	17	19.8
Harrington city, Lincoln County	12 287	29 000	33 750	17 500	456	29	6.4	14	11.7	14	16.1	2	2.0	7	5.4
Hartline town, Grant County	13 224	32 500	29 844	18 125	188	11	5.9	2	4.1	2	5.0	–	–	4	7.0
Hatton town, Adams County	10 039	25 000	21 250	40 000	62	17	27.4	7	43.8	4	40.0	2	28.6	6	30.0
Hazel Dell North CDP, Clark County	12 937	29 220	31 550	16 605	6 905	762	11.0	290	15.4	152	11.6	49	7.1	196	10.2
Hazel Dell South CDP, Clark County	14 208	27 742	33 400	17 328	5 698	578	10.1	196	17.6	137	17.5	79	8.6	107	6.7
Highland CDP, Benton County	14 422	43 992	45 352	26 071	3 632	217	6.0	91	7.4	71	7.6	5	2.7	42	4.0
Hoquiam city, Grays Harbor County	11 044	21 806	26 592	11 732	8 822	1 662	18.8	578	24.5	396	23.0	185	13.1	375	16.1
Hunts Point town, King County	66 969	96 691	115 233	31 750	512	7	1.4	–	–	–	–	4	4.9	–	–
Ilwaco city, Pacific County	13 356	26 705	30 100	12 604	827	50	6.0	27	11.5	18	10.4	3	2.3	10	4.2
Inchelium CDP, Ferry County	7 643	16 750	21 250	8 504	390	101	25.9	45	33.8	30	30.6	12	20.7	21	21.4
Index town, Snohomish County	17 424	16 429	32 083	11 563	129	43	33.3	16	61.5	11	52.4	–	–	3	13.0
Indianola CDP, Kitsap County	14 975	32 857	36 181	25 809	1 724	92	5.3	29	5.7	17	4.8	–	–	17	3.5
Inglewood-Finn Hill CDP, King County	19 019	47 731	50 238	30 000	28 933	950	3.3	359	4.3	171	2.9	60	4.0	156	1.9
Ione town, Pend Oreille County	8 927	18 906	28 125	10 833	513	80	15.6	36	23.1	24	22.2	5	9.8	16	11.0
Issaquah city, King County	18 055	35 422	46 367	18 425	7 497	535	7.1	124	7.4	66	5.8	116	14.6	76	3.6
John Sam Lake CDP, Snohomish County	13 460	30 240	30 192	26 250	605	57	9.4	11	8.9	4	5.2	20	21.7	18	8.8
Kahlotus city, Franklin County	10 412	26 563	33 500	8 305	173	22	12.7	7	14.3	6	13.3	5	17.9	4	9.1
Kalama city, Cowlitz County	13 421	30 542	34 792	16 250	1 203	112	9.3	32	9.6	20	8.6	27	17.3	17	5.2
Kelso city, Cowlitz County	10 718	23 887	28 750	12 215	11 425	2 334	20.4	896	29.2	511	23.9	175	12.2	507	16.2
Kenmore CDP, King County	18 419	38 995	45 439	25 610	8 863	393	4.4	101	4.7	77	5.2	49	5.8	48	2.0
Kennewick city, Benton County	12 767	28 261	35 024	17 609	41 750	5 814	13.9	2 174	17.2	1 333	15.1	415	11.1	1 351	12.1
Kent city, King County	15 993	32 341	37 801	24 533	37 619	3 297	8.8	1 285	14.3	769	13.2	187	7.5	637	6.6
Kettle Falls city, Stevens County	9 542	18 750	25 673	10 913	1 265	255	20.2	95	23.6	59	20.5	35	18.8	58	16.6
Kingsgate CDP, King County	16 246	42 865	45 022	31 263	14 183	779	5.5	302	7.1	205	6.6	27	4.3	172	4.6
Kingston CDP, Kitsap County	12 350	24 894	27 067	20 781	1 251	105	8.4	27	8.9	7	3.6	12	5.6	13	3.6
Kirkland city, King County	21 200	38 437	44 649	29 415	39 128	2 220	5.7	599	7.4	398	7.3	197	5.7	365	3.6
Kittitas city, Kittitas County	8 688	18 348	20 580	11 607	843	181	21.5	67	26.4	52	26.3	14	13.5	46	19.2
Krupp town, Grant County	8 324	15 833	18 750	7 452	46	4	8.7	–	–	–	–	4	20.0	–	–
La Center town, Clark County	9 540	24 750	30 179	13 500	391	40	10.2	15	11.3	15	17.0	4	8.9	9	9.3
Lacey city, Thurston County	13 233	29 426	34 883	19 414	18 852	1 492	7.9	528	11.0	317	9.2	162	5.8	318	6.2
La Conner town, Skagit County	18 493	25 054	33 194	14 231	640	41	6.4	7	5.2	5	5.5	13	12.5	8	4.8
La Crosse town, Whitman County	12 064	25 729	31 042	16 563	333	32	9.6	17	18.3	17	23.6	2	3.4	6	6.3
Lake Forest North CDP, King County	17 828	43 007	46 045	28 618	7 994	466	5.8	204	9.4	159	10.0	–	–	115	5.2
Lake Forest Park city, King County	21 767	47 653	52 369	28 482	3 995	178	4.5	48	5.0	29	4.2	18	4.1	31	2.6
Lake Goodwin CDP, Snohomish County	20 539	36 570	38 963	28 295	2 405	73	3.0	15	2.5	15	3.6	27	10.6	12	1.9
Lakeland North CDP, King County	16 130	46 410	47 617	31 096	14 342	712	5.0	320	7.3	203	6.5	–	–	159	3.8
Lakeland South CDP, King County	17 854	42 997	45 410	35 669	8 952	204	2.3	12	.5	–	–	39	5.0	18	.7
Lake Serene-North Lynnwood CDP, Snohomish County	15 916	37 360	40 528	26 659	14 205	944	6.6	337	9.2	249	10.2	27	3.0	194	5.0
Lake Shore CDP, Clark County	16 637	43 787	44 609	26 696	6 262	180	2.9	81	4.3	69	4.6	8	1.8	42	2.3
Lake Stevens city, Snohomish County	12 945	35 580	37 147	12 472	3 397	319	9.4	144	13.0	75	11.0	32	12.0	93	9.3
Lakewood CDP, Pierce County	13 538	26 228	30 624	17 498	56 280	9 011	16.0	3 621	25.8	1 944	22.1	316	5.3	2 212	13.9
Lamont town, Whitman County	8 541	21 250	21 875	13 750	92	16	17.4	8	25.8	8	28.6	–	–	4	15.4
Langley city, Island County	14 450	23 523	31 375	11 154	830	127	15.3	46	20.3	27	18.8	19	9.6	24	11.0
Latah town, Spokane County	8 059	17 750	19 750	10 500	177	43	24.3	21	30.9	10	17.5	2	6.9	11	22.4
Lea Hill CDP, King County	15 735	41 699	44 806	26 546	6 838	267	3.9	76	3.6	28	1.8	–	–	49	2.6
Leavenworth city, Chelan County	11 884	22 931	31 190	9 572	1 650	215	13.0	71	18.1	48	15.8	60	16.3	43	8.9
Liberty Lake CDP, Spokane County	18 162	36 715	41 033	27 083	2 016	71	3.5	21	4.2	21	6.0	5	2.2	9	1.5
Lind town, Adams County	12 258	25 227	30 156	14 250	450	52	11.6	18	15.8	14	14.9	6	7.1	10	7.8
Long Beach city, Pacific County	13 138	16 615	25 583	8 688	1 130	249	22.0	58	29.3	26	18.8	62	20.9	44	14.6
Longview city, Cowlitz County	12 908	25 535	32 152	14 184	31 056	4 955	16.0	1 918	24.0	1 187	20.9	516	11.7	1 112	13.0
Longview Heights CDP, Cowlitz County	16 680	36 920	39 058	24 643	3 305	232	7.0	90	9.8	57	8.2	41	14.4	62	6.2
Lyman town, Skagit County	14 051	23 125	26 250	14 500	273	37	13.6	7	9.9	7	10.8	15	23.1	10	13.3
Lynden city, Whatcom County	12 339	29 553	34 406	16 985	5 548	190	3.4	45	2.7	18	1.5	60	5.9	42	2.7
Lynnwood city, Snohomish County	13 984	30 512	35 771	21 446	28 208	2 621	9.3	828	11.9	541	11.6	176	7.1	554	7.5
Mabton town, Yakima County	5 826	15 950	18 500	7 591	1 482	486	32.8	279	43.3	203	41.3	23	22.8	83	26.4
McChord AFB CDP, Pierce County	7 226	20 973	20 973	–	3 797	381	10.0	210	11.8	94	9.3	–	–	78	8.0
McCleary town, Grays Harbor County	9 664	20 208	22 344	10 391	1 131	254	22.5	86	28.7	49	24.3	29	14.4	62	20.1
Malden town, Whitman County	7 289	12 500	20 625	6 719	190	68	35.8	30	51.7	20	47.6	10	25.0	13	26.5
Manchester CDP, Kitsap County	13 593	33 218	37 951	16 645	4 026	280	7.0	81	6.1	57	5.8	24	7.1	62	5.6
Mansfield town, Douglas County	11 087	22 344	24 464	6 725	306	78	25.5	39	41.1	33	42.3	12	24.0	17	17.5
Maple Valley CDP, King County	18 960	43 672	55 113	30 179	1 250	20	1.6	4	1.0	4	1.3	–	–	4	1.1
Marcus town, Stevens County	6 790	16 429	17 500	13 750	125	30	24.0	15	42.9	6	27.3	4	21.1	8	21.1
Marietta-Alderwood CDP, Whatcom County	13 759	28 403	31 540	18 558	2 655	311	11.7	144	20.8	75	16.0	12	3.7	77	9.9
Martha Lake CDP, Snohomish County	16 587	44 200	48 445	31 017	10 110	390	3.9	128	4.7	102	5.7	10	1.8	62	2.2
Marysville city, Snohomish County	12 444	26 107	33 693	14 984	10 099	707	7.0	166	6.3	69	4.3	149	9.4	127	4.5
Mattawa town, Grant County	6 158	18 177	16 875	17 292	937	361	38.5	164	50.3	105	53.8	2	5.0	63	31.8

TIPSII [UPF] GPH5 CENSUS90 72583600 05/07/92 9:59 AM MACHINE: C DATA:CENSUS90S*PH5TIPSDA53. 04/04/92 04:51:50 TAPE: NONE FRAME: 83
TSF:CENSUS90*92. 04/04/92 04:52:13 UTF:CENSUS90*93. 04/04/92 04:52:14 META:CENSUS90S*PH5TABLES53. 04/04/92 04:58:18

Table 10. **Income and Poverty Status in 1989: 1990**—Con.

[Data based on sample and subject to sampling variability, see text. For definitions of terms and meanings of symbols, see text]

State County Place and [In Selected States] County Subdivision	Per capita income in 1989 (dollars)	Median income in 1989 (dollars)			Persons for whom poverty status is determined									Families with income in 1989 below poverty level	
						Income in 1989 below poverty level									
						All ages		Related children				Persons 65 years and over			
								Under 18 years		5 to 17 years					
		House-holds	Families	Nonfamily house-holds	Total	Number	Percent	Number	Percent	Number	Percent	Number	Percent	Number	Percent of all families
PLACE AND COUNTY SUBDIVISION —Con.															
Meadow Glade CDP, Clark County	16 030	39 135	42 935	25 673	1 426	35	2.5	–	–	–	–	19	12.6	8	1.9
Medical Lake city, Spokane County	7 935	25 984	28 548	17 703	2 398	313	13.1	117	17.9	87	18.0	12	9.8	59	8.9
Medina city, King County	45 506	81 896	87 942	40 417	2 975	79	2.7	30	4.5	22	4.4	6	1.3	17	1.8
Mercer Island city, King County	31 438	61 572	71 136	30 000	20 701	476	2.3	109	2.2	109	2.8	102	3.5	102	1.6
Mesa town, Franklin County	9 779	28 281	29 219	13 750	186	3	1.6	–	–	–	–	–	–	–	–
Metaline town, Pend Oreille County	12 306	31 875	35 250	21 250	202	9	4.5	5	8.8	5	11.9	–	–	1	2.0
Metaline Falls town, Pend Oreille County	11 919	16 563	28 281	9 363	194	25	12.9	4	10.5	–	–	11	23.4	2	3.6
Midland CDP, Pierce County	11 528	27 533	30 699	14 737	5 523	546	9.9	193	13.8	83	9.9	30	4.3	148	9.5
Mill Creek city, Snohomish County	24 873	50 250	58 693	31 186	7 165	144	2.0	47	2.7	30	2.4	18	3.0	37	1.7
Millwood town, Spokane County	12 286	23 883	28 562	17 546	1 559	195	12.5	68	19.8	46	18.0	30	10.8	36	8.2
Milton city	15 398	35 757	38 133	25 089	5 011	298	5.9	99	8.1	65	7.5	18	3.0	47	3.3
King County	16 049	40 446	41 607	33 750	713	44	6.2	20	10.8	7	5.7	–	–	6	3.2
Pierce County	15 290	35 030	37 024	24 556	4 298	254	5.9	79	7.6	58	7.8	18	3.9	41	3.3
Minnehaha CDP, Clark County	13 486	31 183	35 394	18 317	9 620	1 010	10.5	388	15.4	264	14.6	152	13.2	231	8.4
Mirrormont CDP, King County	21 240	61 734	62 047	47 321	2 434	47	1.9	17	2.4	7	1.3	–	–	8	1.1
Monroe city, Snohomish County	11 523	26 027	30 641	14 617	4 144	611	14.7	252	21.9	155	19.7	49	9.0	156	14.4
Montesano city, Grays Harbor County	11 228	22 700	31 171	11 763	2 890	205	7.1	24	3.2	9	1.6	30	6.4	44	5.5
Morton city, Lewis County	10 281	20 223	22 717	8 669	1 106	170	15.4	51	19.4	34	19.4	25	11.8	38	11.5
Moses Lake city, Grant County	10 965	23 258	28 495	14 187	10 997	1 680	15.3	562	17.8	370	16.5	262	18.0	380	12.5
Moses Lake North CDP, Grant County	7 016	19 722	22 037	16 163	3 641	1 342	36.9	667	45.6	462	45.2	7	5.6	274	31.1
Mossyrock city, Lewis County	7 606	17 404	21 667	9 781	456	140	30.7	49	32.2	31	27.4	24	36.4	34	32.7
Mountlake Terrace city, Snohomish County	14 698	35 391	38 298	24 690	19 271	1 267	6.6	424	8.4	251	7.5	84	6.1	237	4.7
Mount Vernon city, Skagit County	13 486	27 022	33 593	15 055	17 214	2 274	13.2	768	16.8	477	15.3	199	8.8	444	9.8
Moxee city, Yakima County	7 758	18 750	21 635	7 348	841	210	25.0	66	24.4	54	24.7	33	32.7	37	16.7
Mukilteo city, Snohomish County	20 377	46 993	50 638	35 806	6 954	112	1.6	–	–	–	–	35	5.1	12	.6
Naches town, Yakima County	9 347	18 500	21 563	9 805	582	112	19.2	37	22.7	24	22.2	16	16.7	24	14.5
Napavine city, Lewis County	9 503	22 105	25 625	11 500	746	115	15.4	59	24.6	43	25.6	22	16.5	15	7.7
Navy Yard City CDP, Kitsap County	10 538	24 557	26 037	20 067	2 787	595	21.3	250	29.9	111	20.1	22	5.9	133	18.0
Neah Bay CDP, Clallam County	7 244	17 321	19 861	8 796	881	267	30.3	104	31.8	58	27.1	17	35.4	50	25.1
Nespelem town, Okanogan County	8 002	16 719	19 107	14 500	206	47	22.8	23	29.1	10	17.2	–	–	17	32.1
Nespelem Community CDP, Okanogan County	7 386	19 464	19 750	5 000–	321	93	29.0	32	30.2	29	36.3	6	22.2	21	28.0
Newport city, Pend Oreille County	8 481	16 076	21 979	7 866	1 620	461	28.5	206	40.6	147	40.6	46	15.5	99	22.4
Newport Hills CDP, King County	21 523	50 632	57 104	32 210	14 679	339	2.3	44	1.4	39	1.7	7	.5	63	1.5
Nisqually Indian Community CDP, Thurston County	8 852	26 406	27 813	12 500	586	152	25.9	87	33.6	45	24.2	3	37.5	23	17.8
Nooksack city, Whatcom County	10 223	27 500	29 688	18 750	575	104	18.1	48	21.7	30	18.9	10	20.8	21	15.6
Normandy Park city, King County	26 079	53 856	58 102	29 808	6 709	155	2.3	45	2.9	31	2.6	16	1.5	26	1.3
North Bend city, King County	13 772	29 020	36 809	13 080	2 425	160	6.6	24	3.9	15	3.5	52	13.8	18	2.8
North Bonneville city, Skamania County	10 982	22 500	21 579	22 500	393	50	12.7	10	8.6	8	8.7	14	23.0	12	10.2
North City-Ridgecrest CDP, King County	15 217	34 051	37 981	23 834	12 770	862	6.8	199	7.0	133	7.0	167	10.2	116	3.3
North Creek-Canyon Park CDP, Snohomish County	16 551	45 341	48 442	28 152	23 098	622	2.7	115	1.6	68	1.3	68	5.8	123	2.0
North Hill CDP, King County	16 135	39 246	42 233	28 389	5 686	154	2.7	54	3.9	39	3.8	15	2.7	34	2.0
North Marysville CDP, Snohomish County	15 225	39 984	41 548	23 767	18 636	692	3.7	237	3.9	205	4.5	53	4.0	130	2.5
North Omak CDP, Okanogan County	5 603	13 750	10 114	15 536	427	208	48.7	81	53.6	48	48.0	3	27.3	52	52.5
Northport town, Stevens County	8 066	20 595	22 262	7 303	317	62	19.6	22	21.4	19	23.2	4	13.8	11	12.2
North Puyallup CDP, Pierce County	12 289	19 667	28 011	12 698	2 862	350	12.2	51	12.7	19	7.3	121	14.1	44	6.3
North Yelm CDP, Thurston County	11 431	25 389	30 625	13 269	2 008	216	10.8	35	7.1	27	7.6	55	18.0	33	5.9
Oakesdale town, Whitman County	12 449	28 500	30 469	18 125	328	35	10.7	10	10.6	8	10.0	9	15.3	9	9.1
Oak Harbor city, Island County	11 252	25 556	26 760	18 660	17 050	1 433	8.4	634	11.1	342	9.7	74	6.3	356	7.5
Oakville city, Grays Harbor County	7 347	19 643	21 406	7 879	528	163	30.9	63	36.2	52	38.5	10	16.9	42	27.5
Ocean Park CDP, Pacific County	10 331	18 104	20 213	9 106	1 409	263	18.7	75	30.5	39	22.5	51	12.0	64	14.0
Ocean Shores city, Grays Harbor County	13 988	25 490	29 821	16 467	2 268	214	9.4	78	19.0	43	14.7	22	3.5	50	6.8
Odessa town, Lincoln County	13 014	23 295	29 167	8 562	907	78	8.6	22	11.0	13	9.5	32	12.2	14	4.9
Okanogan city, Okanogan County	10 454	19 184	23 438	10 795	2 207	518	23.5	182	30.4	128	31.6	94	26.1	117	19.5
Olympia city, Thurston County	15 502	27 785	36 784	17 728	33 164	4 316	13.0	1 157	15.7	761	14.3	460	9.9	714	8.4
Omak city, Okanogan County	11 836	19 603	22 154	11 373	4 110	673	16.4	283	23.4	164	19.2	75	11.7	154	13.6
Opportunity CDP, Spokane County	13 184	29 207	34 301	15 309	22 100	2 158	9.8	678	11.8	484	11.3	311	10.6	418	6.8
Orchards North CDP, Clark County	11 394	31 763	32 102	19 286	6 391	632	9.9	234	11.2	174	11.7	48	13.5	124	7.0
Orchards South CDP, Clark County	12 151	33 881	35 343	25 761	12 878	1 161	9.0	480	11.4	298	9.9	60	8.2	245	7.3
Oroville town, Okanogan County	7 959	14 190	18 375	7 921	1 495	429	28.7	159	39.7	105	37.5	68	25.8	92	23.2
Orting city, Pierce County	11 617	26 250	27 663	14 821	1 884	256	13.6	100	18.1	79	19.4	39	13.6	63	11.5
Othello city, Adams County	9 337	24 433	25 771	17 750	4 577	1 077	23.5	527	32.0	314	27.8	67	18.5	244	21.1
Otis Orchards-East Farms CDP, Spokane County	10 648	32 842	34 159	17 228	5 784	521	9.0	244	11.4	169	10.4	7	2.4	102	6.4
Pacific city	12 864	32 468	36 316	27 474	4 592	415	9.0	141	10.4	114	13.3	–	–	98	8.1
King County	12 864	32 468	36 316	27 474	4 592	415	9.0	141	10.4	114	13.3	–	–	98	8.1
Pierce County	–	–	–	–	–	–	–	–	–	–	–	–	–	–	–
Paine Field-Lake Stickney CDP, Snohomish County	14 599	32 134	33 857	28 207	18 494	1 737	9.4	536	11.8	286	10.2	133	8.2	382	7.8
Palouse city, Whitman County	11 870	22 375	28 289	15 625	871	73	8.4	18	8.9	16	11.3	8	4.7	12	4.7
Parkland CDP, Pierce County	11 240	27 704	31 877	17 773	19 159	2 672	13.9	812	16.3	479	13.9	143	8.6	542	10.6
Parkwood CDP, Kitsap County	12 780	33 862	37 898	18 086	6 821	690	10.1	288	14.0	203	13.6	81	13.6	171	9.2
Pasco city, Franklin County	8 016	17 897	21 433	9 904	19 904	6 570	33.0	2 849	43.1	1 846	40.3	348	17.0	1 367	28.4
Pateros city, Okanogan County	9 397	20 375	21 750	10 313	587	103	17.5	30	18.5	12	10.6	18	18.2	30	17.3
Pe Ell town, Lewis County	8 794	17 344	23 750	8 694	458	85	18.6	27	19.9	21	18.4	9	11.1	18	14.3
Pine Lake CDP, King County	23 463	59 077	64 177	31 642	13 690	205	1.5	27	.7	27	1.0	33	2.8	33	.8
Pomeroy city, Garfield County	11 283	22 903	28 491	12 560	1 370	137	10.0	27	8.3	21	7.9	47	13.0	26	6.5
Port Angeles city, Clallam County	12 919	24 685	30 585	14 873	17 244	2 395	13.9	789	18.7	517	16.8	397	12.9	509	10.6
Port Angeles East CDP, Clallam County	14 064	25 435	34 792	15 417	2 611	309	11.8	77	15.0	46	11.4	26	5.2	61	7.8

TIPSII [UPF] GPH5 CENSUS90 72583600 05/07/92 9:59 AM MACHINE: C DATA:CENSUS90S*PH5TIPSDA53. 04/04/92 04:51:50 TAPE: NONE FRAME: 84
TSF:CENSUS90*92. 04/04/92 04:52:13 UTF:CENSUS90*93. 04/04/92 04:52:14 META:CENSUS90S*PH5TABLES53. 04/04/92 04:58:18

Table 10. **Income and Poverty Status in 1989: 1990**—Con.

[Data based on sample and subject to sampling variability, see text. For definitions of terms and meanings of symbols, see text]

State County Place and [In Selected States] County Subdivision	Per capita income in 1989 (dollars)	Median income in 1989 (dollars)			Persons for whom poverty status is determined									Families with income in 1989 below poverty level	
						Income in 1989 below poverty level									
						All ages		Related children				Persons 65 years and over			
								Under 18 years		5 to 17 years					
		Households	Families	Nonfamily households	Total	Number	Percent	Number	Percent	Number	Percent	Number	Percent	Number	Percent of all families
PLACE AND COUNTY SUBDIVISION —Con.															
Port Orchard city, Kitsap County	11 807	22 984	26 763	17 059	4 646	760	16.4	322	26.4	186	22.2	65	10.4	191	15.9
Port Townsend city, Jefferson County	14 055	25 518	31 690	13 656	6 883	788	11.4	248	15.5	177	14.5	149	11.5	163	8.2
Poulsbo city, Kitsap County	13 267	25 385	33 848	13 922	4 652	629	13.5	279	23.1	168	20.5	61	7.8	147	11.2
Prairie Ridge CDP, Pierce County	10 976	30 821	33 604	20 625	8 195	663	8.1	258	9.7	178	9.2	68	10.1	134	6.1
Prescott town, Walla Walla County	6 794	17 917	19 583	7 945	215	55	25.6	22	37.3	22	50.0	11	27.5	9	17.3
Priest Point CDP, Snohomish County	18 821	40 391	45 250	16 500	749	33	4.4	–	–	–	–	4	2.8	–	–
Prosser city, Benton County	11 401	25 319	30 396	13 950	4 457	743	16.7	272	19.4	161	16.4	98	15.4	146	12.6
Pullman city, Whitman County	9 375	17 886	36 515	10 911	17 287	6 029	34.9	409	14.3	226	11.9	28	2.9	355	11.2
Puyallup city, Pierce County	13 576	32 849	39 266	15 752	23 120	1 620	7.0	413	6.3	305	6.5	322	12.8	295	4.7
Quincy city, Grant County	8 407	18 626	19 837	14 583	3 698	1 150	31.1	460	39.0	304	36.9	75	17.2	271	27.7
Rainier town, Thurston County	9 275	24 500	25 517	16 250	985	171	17.4	84	23.9	66	25.0	10	14.1	39	14.6
Raymond city, Pacific County	8 979	16 011	21 429	10 169	2 811	670	23.8	268	35.1	140	26.0	60	11.5	153	20.0
Reardan town, Lincoln County	11 686	26 023	35 833	14 063	521	84	16.1	42	24.7	38	27.0	8	14.3	18	13.6
Redmond city, King County	20 037	42 299	50 396	29 979	35 294	1 281	3.6	362	4.1	246	3.8	104	5.1	176	1.9
Renton city, King County	16 298	32 393	38 993	23 439	41 305	2 898	7.0	875	9.8	529	8.9	317	7.5	596	5.6
Republic town, Ferry County	12 278	26 696	30 625	18 229	914	118	12.9	42	17.4	23	14.2	22	18.0	28	11.4
Richland city, Benton County	17 085	36 626	45 683	21 092	32 129	2 502	7.8	907	10.9	645	10.7	258	6.5	521	5.8
Richmond Beach-Innis Arden CDP, King County	26 557	52 837	59 369	23 229	7 210	253	3.5	90	5.2	72	5.4	5	.5	45	2.1
Richmond Highlands CDP, King County	16 391	37 300	44 527	22 678	25 519	1 560	6.1	329	5.7	267	6.5	277	8.1	245	3.5
Ridgefield city, Clark County	11 250	26 992	28 875	22 750	1 234	124	10.0	59	14.6	36	12.2	10	8.8	33	9.6
Ritzville city, Adams County	12 300	22 528	27 929	13 542	1 667	195	11.7	58	14.7	36	12.0	36	8.2	40	8.6
Riverside town, Okanogan County	10 538	21 250	27 750	13 750	199	27	13.6	7	13.7	3	7.9	8	27.6	3	6.4
Riverton-Boulevard Park CDP, King County	14 681	30 353	35 534	22 184	14 993	1 471	9.8	471	14.4	305	13.9	144	8.4	288	7.3
Rochester CDP, Thurston County	12 556	27 895	32 083	7 809	1 279	121	9.5	65	15.2	21	6.4	7	6.4	28	7.3
Rockford town, Spokane County	11 972	21 696	23 889	15 938	513	75	14.6	27	15.0	27	17.2	4	7.8	12	9.8
Rock Island town, Douglas County	7 754	21 316	21 979	17 917	532	66	12.4	21	11.2	11	8.2	6	30.0	16	13.2
Rosalia town, Whitman County	9 676	18 438	26 875	11 442	531	123	23.2	49	36.3	37	38.5	18	19.8	28	20.0
Roslyn city, Kittitas County	9 989	15 648	22 647	8 355	888	153	17.2	22	10.8	13	8.8	63	28.1	30	12.3
Roy city, Pierce County	9 670	24 375	29 444	17 500	262	42	16.0	12	13.3	8	12.3	8	21.6	9	14.5
Royal City city, Grant County	6 228	19 083	20 187	11 563	1 100	445	40.5	194	48.7	99	38.5	9	14.3	83	35.0
Ruston town, Pierce County	12 451	27 500	31 932	16 406	685	56	8.2	15	8.2	11	10.5	5	5.6	14	7.7
Sahalee CDP, King County	22 440	61 524	63 022	40 156	13 901	133	1.0	53	1.1	38	1.2	22	4.9	32	.8
St. John town, Whitman County	12 282	21 458	27 292	11 719	496	44	8.9	23	21.7	16	19.8	2	1.2	9	5.6
Salmon Creek CDP, Clark County	16 248	34 170	40 078	24 448	11 926	700	5.9	179	5.7	87	3.9	85	7.8	141	4.2
Satus CDP, Yakima County	3 823	7 592	6 356	6 562	961	640	66.6	107	70.9	91	76.5	15	38.5	72	58.1
Sea-Tac CDP, King County	15 579	32 437	37 505	23 220	22 479	1 710	7.6	519	10.9	360	11.3	167	6.9	358	6.0
Seattle city, King County	18 308	29 353	39 860	20 976	498 333	61 681	12.4	12 754	15.7	8 234	15.5	6 750	9.0	8 372	7.4
Sedro-Woolley city, Skagit County	10 079	23 606	26 042	10 750	5 983	822	13.7	319	19.3	201	17.0	108	11.4	193	11.7
Selah city, Yakima County	11 500	27 374	33 133	13 750	4 899	547	11.2	209	14.4	108	10.3	93	19.3	108	8.0
Sequim city, Clallam County	11 902	17 278	22 952	11 682	3 372	564	16.7	179	34.1	135	36.8	149	9.8	119	12.2
Shaker Church CDP, Snohomish County	13 028	32 813	30 795	33 750	618	51	8.3	5	2.7	5	4.1	9	25.7	9	5.5
Shelter Bay CDP, Skagit County	23 108	39 271	42 250	22 750	1 111	39	3.5	4	3.5	–	–	15	3.5	12	2.9
Shelton city, Mason County	9 614	20 387	26 175	11 125	6 955	1 384	19.9	536	27.6	372	27.1	142	12.0	282	15.5
Sheridan Beach CDP, King County	21 395	40 948	46 022	27 902	6 302	231	3.7	32	2.5	22	2.5	42	4.6	33	1.9
Silverdale CDP, Kitsap County	15 486	34 331	36 723	25 254	7 633	350	4.6	98	4.7	91	6.3	40	8.3	71	3.4
Silver Lake-Fircrest CDP, Snohomish County	17 690	49 891	51 071	36 992	24 378	674	2.8	244	3.1	164	2.9	68	5.7	116	1.7
Skokomish CDP, Mason County	5 110	12 150	13 214	10 375	500	266	53.2	107	59.8	79	59.8	3	13.6	51	44.0
Skykomish town, King County	15 583	35 625	39 167	16 250	315	54	17.1	29	40.3	26	44.1	3	12.5	11	12.8
Smokey Point CDP, Snohomish County	12 669	25 745	32 723	11 136	2 654	233	8.8	90	11.9	32	6.6	32	6.4	38	5.3
Snee Oosh CDP, Skagit County	21 076	41 500	45 625	38 333	273	24	8.8	9	25.7	6	24.0	–	–	6	6.3
Snohomish city, Snohomish County	12 971	29 607	36 096	17 169	6 121	426	7.0	114	7.0	82	7.3	110	13.5	100	6.2
Snoqualmie city, King County	12 064	26 678	29 688	19 167	1 519	202	13.3	80	18.8	50	18.3	10	7.3	45	11.5
Soap Lake city, Grant County	10 214	13 536	17 875	9 406	1 096	323	29.5	109	52.4	63	44.1	59	17.4	71	23.2
South Bend city, Pacific County	9 600	16 346	25 313	7 509	1 519	318	20.9	126	34.0	83	31.9	39	13.1	67	15.5
South Broadway CDP, Yakima County	7 856	18 252	18 802	14 301	2 833	687	24.2	252	32.1	170	29.4	52	14.4	165	22.2
South Cle Elum town, Kittitas County	12 661	26 094	32 031	11 667	436	33	7.6	5	4.6	2	2.1	13	15.5	5	3.8
South Hill CDP, Pierce County	15 060	38 704	41 769	23 894	12 934	668	5.2	177	4.6	106	3.8	26	2.7	153	4.2
South Prairie town, Pierce County	10 631	26 932	30 357	18 750	188	19	10.1	5	8.2	5	10.0	3	11.5	5	10.0
South Wenatchee CDP, Chelan County	8 543	16 522	23 173	6 600	1 108	366	33.0	128	44.3	81	38.9	52	27.7	72	23.5
Spanaway CDP, Pierce County	11 933	32 082	35 000	19 669	14 858	1 452	9.8	641	14.2	459	14.1	46	5.6	312	7.6
Spangle city, Spokane County	8 894	19 643	19 000	8 643	212	40	18.9	11	21.2	9	27.3	10	21.3	9	13.6
Spokane city, Spokane County	12 375	22 192	28 778	12 901	172 209	29 863	17.3	9 034	21.7	5 526	19.3	3 242	12.0	5 600	12.5
Sprague city, Lincoln County	12 859	21 094	25 938	11 339	398	22	5.5	–	–	–	–	12	14.3	5	4.1
Springdale town, Stevens County	5 575	10 625	12 708	5 000–	347	164	47.3	64	52.0	49	53.3	11	44.0	30	39.5
Stanwood city, Snohomish County	12 203	25 670	32 708	10 096	1 790	313	17.5	127	25.4	88	23.3	57	17.5	72	14.7
Starbuck town, Columbia County	9 693	22 813	20 625	27 188	175	13	7.4	5	10.4	5	20.8	1	4.0	3	7.1
Steilacoom town, Pierce County	16 511	34 456	40 012	24 340	5 708	399	7.0	211	15.4	126	13.5	16	2.9	100	5.8
Stevenson city, Skamania County	9 770	20 294	23 021	11 125	1 124	210	18.7	90	25.2	46	18.7	21	12.5	53	16.9
Stimson Crossing CDP, Snohomish County	17 582	35 313	35 781	19 375	599	24	4.0	7	5.6	7	7.8	–	–	4	2.2
Sudden Valley CDP, Whatcom County	19 963	40 266	42 194	26 641	2 544	201	7.9	62	10.3	47	10.1	15	7.0	42	5.6
Sultan town, Snohomish County	11 014	26 296	29 567	11 792	2 218	307	13.8	134	20.2	93	20.4	26	8.8	56	9.3
Sumas city, Whatcom County	11 155	23 625	30 313	11 932	745	83	11.1	35	16.6	19	13.2	10	9.4	15	7.6
Summit CDP, Pierce County	14 823	36 663	40 619	20 000	6 212	351	5.7	85	5.5	37	3.2	26	3.5	74	4.0
Sumner city, Pierce County	12 570	26 038	29 583	15 168	6 190	796	12.9	277	16.9	172	15.0	125	13.0	181	10.8
Sunnyside city, Yakima County	8 173	20 393	22 955	8 944	11 023	3 079	27.9	1 482	36.7	958	34.3	214	17.3	591	22.3
Sunnyslope CDP, Chelan County	15 027	38 015	43 103	14 375	1 943	64	3.3	8	1.3	–	–	9	3.5	23	4.2
Suquamish CDP, Kitsap County	13 333	29 216	33 773	20 506	3 088	306	9.9	133	15.2	97	15.4	24	6.3	76	8.9
Swinomish Village CDP, Skagit County	5 757	14 318	13 523	16 094	545	263	48.3	112	53.1	75	46.0	18	50.0	68	48.9
Tacoma city, Pierce County	12 272	25 333	31 203	15 550	170 496	28 632	16.8	10 051	22.9	6 384	21.3	2 735	12.3	5 416	12.5
Taholah CDP, Grays Harbor County	6 511	19 115	18 333	25 313	813	285	35.1	127	41.5	78	38.6	–	–	61	30.5

TIPSII [UPF] GPH5 CENSUS90 72583600 05/07/92 9:59 AM MACHINE: C DATA:CENSUS90S*PH5TIPSDA53. 04/04/92 04:51:50 TAPE: NONE FRAME: 85
TSF:CENSUS90*92. 04/04/92 04:52:13 UTF:CENSUS90*93. 04/04/92 04:52:14 META:CENSUS90S*PH5TABLES53. 04/04/92 04:58:18

Table 10. **Income and Poverty Status in 1989: 1990**—Con.

[Data based on sample and subject to sampling variability, see text. For definitions of terms and meanings of symbols, see text]

State County Place and [In Selected States] County Subdivision	Per capita income in 1989 (dollars)	Median income in 1989 (dollars)			Persons for whom poverty status is determined									Families with income in 1989 below poverty level	
						Income in 1989 below poverty level									
						All ages		Related children				Persons 65 years and over			
								Under 18 years		5 to 17 years					
		Households	Families	Nonfamily households	Total	Number	Percent	Number	Percent	Number	Percent	Number	Percent	Number	Percent of all families
PLACE AND COUNTY SUBDIVISION—Con.															
Tanglewilde-Thompson Place CDP, Thurston County	11 600	31 084	32 864	18 932	6 001	851	14.2	426	22.7	285	21.2	40	9.6	185	11.4
Tekoa city, Whitman County	8 646	17 375	22 768	10 391	697	166	23.8	90	44.1	65	39.4	16	9.8	39	19.4
Tenino town, Thurston County	9 764	19 545	23 833	10 500	1 253	240	19.2	98	29.3	61	28.0	20	10.8	53	15.2
Terrace Heights CDP, Yakima County	16 527	35 579	41 687	16 716	4 217	246	5.8	119	11.1	77	9.8	8	1.4	51	4.0
Tieton town, Yakima County	7 106	18 421	20 982	7 515	682	149	21.8	54	26.0	38	24.1	30	33.0	28	15.7
Toledo city, Lewis County	9 885	18 606	21 083	13 333	607	72	11.9	19	14.5	6	7.7	19	13.6	19	10.4
Tonasket town, Okanogan County	8 860	16 848	24 083	9 296	810	151	18.6	40	19.5	17	11.6	35	21.1	35	15.8
Toppenish city, Yakima County	6 917	19 976	21 457	6 937	7 307	2 123	29.1	1 019	38.0	647	34.0	228	29.5	406	23.9
Town and Country CDP, Spokane County	13 672	32 172	36 767	17 961	4 882	316	6.5	65	5.8	57	7.0	33	4.8	91	6.0
Tracyton CDP, Kitsap County	15 559	33 214	38 984	16 685	2 621	133	5.1	47	6.3	25	4.4	15	5.6	25	3.3
Trentwood CDP, Spokane County	11 819	31 629	34 609	16 932	4 049	431	10.6	166	12.8	126	13.8	–	–	88	7.9
Tukwila city, King County	15 982	30 141	33 460	25 135	11 821	1 103	9.3	294	13.5	188	13.2	163	15.5	209	7.4
Tulalip Bay CDP, Snohomish County	13 953	30 234	33 864	20 595	1 388	199	14.3	96	23.1	71	23.5	7	4.7	36	10.3
Tumwater city, Thurston County	14 812	29 326	35 413	20 401	9 698	873	9.0	245	10.7	143	8.8	92	6.7	191	7.3
Twisp town, Okanogan County	10 257	18 819	23 287	11 029	859	141	16.4	57	24.5	42	25.5	38	21.3	31	12.4
Union Gap city, Yakima County	9 983	20 639	22 607	14 527	2 910	527	18.1	192	26.6	92	18.8	62	11.5	136	16.2
Uniontown town, Whitman County	12 095	24 107	29 167	16 625	264	29	11.0	12	19.4	8	17.0	2	4.3	6	7.1
University Place CDP, Pierce County	16 537	34 576	41 242	21 842	27 487	1 849	6.7	665	9.5	458	9.0	122	4.8	436	5.6
Vader city, Lewis County	8 254	20 833	29 688	7 200	407	47	11.5	15	10.5	13	12.5	11	25.6	8	7.9
Vancouver city, Clark County	12 606	21 552	26 927	14 979	44 611	7 612	17.1	2 762	27.1	1 743	26.1	884	12.7	1 534	13.3
Vancouver Mall CDP, Clark County	15 232	32 992	36 572	25 108	6 791	566	8.3	289	16.5	260	20.4	16	2.5	120	6.4
Veradale CDP, Spokane County	12 219	34 435	36 870	19 667	7 768	392	5.0	143	5.7	92	5.0	53	8.8	87	4.0
Waitsburg city, Walla Walla County	11 000	22 583	26 250	13 500	1 035	138	13.3	45	16.2	32	15.6	22	11.7	30	10.2
Walla Walla city, Walla Walla County	11 247	21 301	28 976	12 719	23 532	4 550	19.3	1 624	26.6	1 101	25.2	421	10.7	879	14.3
Walla Walla East CDP, Walla Walla County	14 397	36 690	40 330	13 187	3 006	158	5.3	65	7.7	38	5.9	44	9.5	30	3.3
Waller CDP, Pierce County	15 022	38 264	41 698	21 471	6 392	323	5.1	94	5.6	67	5.2	42	6.6	52	2.8
Walnut Grove CDP, Clark County	16 213	35 533	36 851	25 577	3 885	261	6.7	114	11.4	58	7.8	15	3.3	53	4.8
Wapato city, Yakima County	6 118	17 596	18 641	10 036	3 674	1 235	33.6	578	44.7	348	40.2	101	25.5	229	27.0
Warden town, Grant County	7 229	21 111	22 143	10 313	1 631	350	21.5	165	26.0	111	25.8	32	30.5	79	19.1
Washougal city, Clark County	11 239	25 463	28 734	12 029	4 747	698	14.7	263	19.6	146	16.0	78	11.8	166	12.5
Washtucna town, Adams County	9 741	27 833	28 833	13 750	229	14	6.1	8	10.3	8	13.6	1	2.6	5	6.9
Waterville town, Douglas County	10 538	22 500	26 625	11 731	979	117	12.0	44	15.7	27	12.9	14	7.1	30	10.5
Waverly town, Spokane County	13 282	23 750	25 417	21 875	26	8	30.8	2	100.0	2	100.0	1	16.7	4	44.4
Weallup Lake CDP, Snohomish County	14 974	26 500	28 828	13 828	391	25	6.4	–	–	–	–	8	7.7	7	5.6
Wenatchee city, Chelan County	12 215	22 806	29 345	12 547	21 319	4 028	18.9	1 438	26.4	910	23.8	457	12.7	725	12.7
West Clarkston-Highland CDP, Asotin County	11 013	21 778	26 829	13 551	3 885	927	23.9	442	43.8	269	38.2	31	5.1	219	18.4
West Lake Sammamish CDP, King County	26 155	63 255	65 502	40 450	6 080	84	1.4	30	1.8	8	.6	–	–	16	.9
West Lake Stevens CDP, Snohomish County	14 827	37 641	40 186	24 583	12 360	764	6.2	304	7.8	227	8.2	38	4.8	146	4.4
West Longview CDP, Cowlitz County	11 177	25 443	27 312	17 244	3 090	261	8.4	57	6.6	21	3.6	21	5.2	62	7.2
West Pasco CDP, Franklin County	15 575	39 972	42 179	26 983	7 275	397	5.5	148	6.8	109	6.2	13	1.9	99	4.6
Westport city, Grays Harbor County	12 977	19 781	23 971	13 080	1 890	327	17.3	105	25.0	61	21.0	44	11.0	80	14.7
West Richland city, Benton County	14 322	35 815	40 598	21 314	3 897	291	7.5	94	7.8	50	5.7	20	6.7	57	5.2
West Side Highway CDP, Cowlitz County	13 419	33 221	37 820	15 000	3 537	222	6.3	82	8.9	41	6.2	25	5.3	45	4.2
West Valley CDP, Yakima County	15 856	38 120	40 987	23 594	6 586	239	3.6	103	5.2	75	4.9	25	4.1	59	3.1
West Wenatchee CDP, Chelan County	17 561	41 277	45 573	18 958	2 176	100	4.6	14	2.9	5	1.3	22	7.8	20	3.0
White Center-Shorewood CDP, King County	12 958	29 497	33 072	20 883	20 373	3 392	16.6	1 451	27.3	946	25.4	213	10.4	762	14.0
White Salmon city, Klickitat County	11 863	21 984	26 452	12 670	1 860	361	19.4	155	30.1	105	28.3	33	10.1	83	15.8
White Swan CDP, Yakima County	6 941	17 865	17 411	11 711	2 696	1 175	43.6	515	56.3	328	53.7	29	13.9	215	34.0
Wilbur town, Lincoln County	12 247	25 189	30 298	11 176	858	86	10.0	27	13.4	25	14.0	18	8.3	14	5.6
Wilkeson town, Pierce County	11 807	33 125	33 333	26 250	367	15	4.1	6	4.6	6	5.9	1	2.9	2	2.2
Wilson Creek town, Grant County	8 544	20 234	21 667	15 417	165	27	16.4	15	35.7	9	27.3	2	5.1	7	14.6
Winlock city, Lewis County	9 843	21 500	25 313	11 087	1 081	166	15.4	63	20.6	31	13.7	19	10.9	39	13.0
Winslow city, Kitsap County	20 810	26 958	38 651	17 782	2 999	307	10.2	91	15.8	67	15.7	47	7.2	71	8.4
Winthrop town, Okanogan County	9 980	17 222	21 250	9 485	310	80	25.8	35	43.8	27	44.3	6	8.3	11	12.8
Woodinville CDP, King County	21 246	57 403	61 324	29 737	23 596	763	3.2	251	3.2	175	2.9	51	5.2	139	2.2
Woodland city	11 319	25 615	27 734	15 875	2 300	272	11.8	100	16.6	41	9.7	52	10.2	50	7.7
Clark County	21 901	28 906	38 750	12 143	76	7	9.2	–	–	–	–	7	10.0	–	–
Cowlitz County	10 969	25 442	27 134	16 000	2 224	265	11.9	100	16.6	41	9.7	45	10.2	50	8.0
Woodmont Beach CDP, King County	16 382	33 905	39 340	25 081	7 487	516	6.9	159	8.7	70	5.8	21	4.1	83	4.1
Woodway city, Snohomish County	40 734	62 439	67 416	25 625	914	51	5.6	16	6.7	11	5.7	6	5.3	7	2.5
Yacolt town, Clark County	9 755	18 194	27 841	13 056	561	109	19.4	41	27.9	33	35.5	4	5.1	27	19.1
Yakima city, Yakima County	11 593	22 189	27 723	13 427	53 230	10 742	20.2	4 214	29.9	2 493	26.7	1 215	14.6	2 175	15.7
Yarrow Point town, King County	42 591	76 196	82 578	31 000	963	18	1.9	2	1.0	2	1.2	3	2.2	2	.6
Yelm town, Thurston County	7 980	19 053	21 625	8 935	1 354	274	20.2	125	25.3	75	20.7	23	17.7	59	16.9
Zillah city, Yakima County	9 633	22 903	26 571	8 416	1 904	278	14.6	113	18.4	68	15.1	44	17.1	56	10.6

TIPSII [UPF] GPH5 CENSUS90 72583600 05/07/92 9:59 AM MACHINE: C DATA:CENSUS90S*PH5TIPSDA53. 04/04/92 04:51:50 TAPE: NONE FRAME: 86
TSF:CENSUS90*92. 04/04/92 04:52:13 UTF:CENSUS90*93. 04/04/92 04:52:14 META:CENSUS90S*PH5TABLES53. 04/04/92 04:58:18

Table 11. **Structural, Plumbing, and Equipment Characteristics: 1990**

[Data based on sample and subject to sampling variability, see text. For definitions of terms and meanings of symbols, see text]

State County County Subdivision Place	All housing units	Percent								
		Year structure built		Bedrooms						
		1980 to March 1990	1939 or earlier	None or 1	4 or more	Condominium	Lacking complete plumbing facilities	With public water system or private company	With public sewer	Lacking complete kitchen facilities
The State	**2 032 378**	**23.1**	**15.7**	**17.4**	**17.4**	**3.1**	**.9**	**85.7**	**68.3**	**.9**
Adams County	5 263	13.8	19.6	14.7	19.7	.5	1.6	67.2	59.0	2.0
Lind-Washtucna division	838	6.0	45.9	9.2	27.9	–	3.3	49.9	37.5	5.3
Hatton town	28	7.1	53.6	7.1	28.6	–	–	71.4	–	–
Lind town	234	6.0	49.1	9.4	17.9	–	–	98.7	76.1	.9
Washtucna town	113	12.4	45.1	8.8	17.7	–	1.8	100.0	98.2	2.7
Othello division	3 234	17.5	3.0	16.9	15.8	.7	.9	68.8	59.5	.4
Othello city	1 637	13.1	2.7	17.3	17.9	1.5	.4	99.8	99.1	–
Ritzville division	1 191	9.2	46.3	12.6	24.7	.3	2.5	74.9	73.0	3.9
Ritzville city	883	8.9	43.8	16.2	18.9	.5	1.4	99.3	96.8	1.9
Asotin County	7 519	12.5	17.3	11.5	23.3	.1	1.1	93.5	63.2	.9
Asotin division	1 168	21.7	23.5	6.5	27.7	.3	1.9	67.3	36.4	2.5
Asotin city	412	16.3	28.2	2.9	23.5	1.0	1.2	97.1	92.7	1.9
West Clarkston-Highland CDP (pt.)	–	–	–	–	–	–	–	–	–	–
Clarkston division	6 351	10.8	16.1	12.4	22.4	.1	.9	98.3	68.2	.6
Clarkston city	3 043	7.2	25.0	21.0	16.1	.2	1.4	99.7	97.8	.7
Clarkston Heights-Vineland CDP	1 086	18.8	5.8	1.0	36.4	–	.5	98.7	28.8	–
West Clarkston-Highland CDP (pt.)	1 660	9.1	8.4	7.9	21.9	–	–	98.9	56.7	.5
Benton County	44 877	12.8	3.7	13.0	20.3	2.3	.3	86.0	73.5	.4
Benton City division	1 492	18.8	9.3	5.4	14.6	2.3	.8	53.3	45.0	.7
Benton City city	682	13.6	7.8	5.9	11.7	5.0	–	86.7	93.0	–
Federal Reservation division	–	–	–	–	–	–	–	–	–	–
Northwest Benton division	3 404	16.0	17.5	12.5	20.9	–	.4	51.1	48.8	.5
Prosser city	1 665	18.1	20.4	14.4	19.8	–	–	96.2	96.0	–
Richland-Kennewick division	39 716	12.4	2.3	13.3	20.6	2.5	.3	90.6	77.2	.4
Finley CDP	1 795	13.1	7.9	5.3	14.7	–	.8	2.2	–	.4
Highland CDP	1 163	10.2	2.3	.3	32.2	–	–	90.9	25.3	–
Kennewick city	17 209	11.5	2.9	17.4	16.3	2.3	.3	99.1	85.1	.6
Richland city	13 850	9.8	.9	13.3	24.0	4.1	.1	99.2	98.0	.2
West Richland city	1 586	28.1	1.1	3.8	20.1	–	–	91.9	89.5	–
South Benton division	265	8.3	7.9	8.7	13.2	–	–	37.7	2.6	–
Chelan County	25 048	21.4	23.1	21.6	15.6	3.2	3.6	76.2	56.7	1.8
Cashmere division	3 730	15.4	37.6	16.0	17.3	.2	4.0	46.5	30.4	2.5
Cashmere city	1 057	11.6	44.4	17.3	14.0	.9	.8	97.6	96.4	.9
Chelan division	3 060	28.9	21.2	25.1	13.2	4.0	5.8	71.8	55.5	1.5
Chelan city	1 664	23.9	21.4	21.7	16.2	7.4	3.7	97.7	84.7	.7
Entiat division	734	21.9	25.6	18.7	15.4	–	12.1	40.5	25.6	9.3
Entiat city	174	19.0	14.4	12.1	17.2	–	.6	100.0	88.5	.6
Leavenworth-Lake Wenatchee division	3 347	32.3	13.8	29.4	11.1	2.1	10.7	50.7	26.4	5.3
Leavenworth city	863	22.6	37.4	22.6	12.4	8.1	.2	100.0	97.6	–
Malaga division	986	22.8	16.6	11.3	15.6	–	1.2	51.1	5.1	.9
South Wenatchee CDP (pt.)	24	–	20.8	8.3	20.8	–	–	–	–	–
Manson division	1 389	35.9	10.9	25.9	11.5	18.6	3.5	83.5	48.9	.5
Stehekin division	133	34.6	15.0	33.8	3.8	–	12.0	30.8	30.8	3.8
Wenatchee division	11 669	16.2	23.5	20.6	17.6	2.8	.5	98.2	81.7	.4
South Wenatchee CDP (pt.)	422	12.8	29.4	10.7	7.6	–	–	92.7	66.6	1.4
Sunnyslope CDP	723	37.5	15.9	8.3	29.0	–	.7	91.7	1.8	.7
Wenatchee city	9 492	13.1	25.3	23.8	16.3	3.5	.5	99.8	94.5	.4
West Wenatchee CDP	872	26.1	12.4	3.1	27.5	–	.7	100.0	29.4	.7
Clallam County	25 225	21.5	13.7	13.6	13.2	1.0	1.4	74.6	46.7	1.2
Agnew-Carlsborg division	2 888	35.1	3.5	8.6	11.6	–	.6	43.9	1.8	.2
Clallam Bay-Neah Bay division	1 148	28.0	8.4	17.9	14.1	–	4.9	70.6	59.2	6.3
Neah Bay CDP	395	39.7	10.9	22.0	10.6	–	8.4	71.1	83.3	11.6
Crescent division	1 331	24.1	10.4	21.6	8.9	–	6.5	46.7	.5	5.1
Forks division	2 680	15.1	7.6	11.5	13.2	–	1.7	69.9	30.7	1.6
Forks city	1 042	6.3	11.6	12.6	13.1	–	.9	99.2	55.8	.9
Port Angeles division	11 524	13.3	21.9	14.2	17.5	.2	.8	92.4	67.3	.7
Port Angeles city	7 833	10.5	26.7	16.9	17.2	.3	.6	99.7	96.0	.5
Port Angeles East CDP	1 221	16.3	8.4	9.3	10.4	–	–	97.8	13.3	.7
Sequim division	5 654	32.2	7.0	13.3	5.9	4.2	1.1	63.8	43.8	.7
Sequim city	1 953	21.8	6.3	23.1	3.6	9.2	–	99.0	97.1	.4
Clark County	92 849	26.3	8.9	10.9	16.4	2.4	.5	82.5	65.9	.7
Battle Ground division	8 934	31.9	10.4	7.1	23.8	–	.3	51.3	26.6	.3
Battle Ground city	1 376	38.6	6.3	15.2	11.3	–	–	94.9	91.5	–
Brush Prairie CDP	916	29.9	15.1	4.5	24.9	–	.9	34.9	6.9	.3
Meadow Glade CDP	511	13.7	12.9	4.9	18.0	–	–	76.9	5.9	–
Salmon Creek CDP (pt.)	77	–	14.3	–	14.3	–	–	87.0	–	–
Camas division	8 995	19.3	17.4	8.0	21.1	–	.7	59.5	51.3	.9
Camas city (pt.)	2 539	11.5	26.1	14.0	21.9	–	1.1	97.7	90.8	1.7
Orchards North CDP (pt.)	160	21.3	–	–	14.4	–	–	50.6	53.8	–
Washougal city	2 010	16.0	19.9	7.5	13.2	–	.2	100.0	97.6	.2
La Center division	2 792	31.9	11.2	5.4	21.7	–	2.2	20.4	7.5	1.5
La Center town	166	15.7	13.9	8.4	16.9	–	7.2	100.0	93.4	4.8
Woodland city (pt.)	60	40.0	–	28.3	–	–	–	100.0	13.3	–
Orchards division	10 189	34.3	1.9	6.0	11.9	3.2	.3	88.4	59.5	.4
Five Corners CDP (pt.)	1 622	18.1	2.6	2.2	15.2	–	–	90.8	40.4	–
Orchards North CDP (pt.)	1 987	21.9	2.3	4.5	10.5	–	1.1	81.8	46.6	.4
Orchards South CDP	4 776	39.1	1.5	6.1	10.3	1.4	.2	92.7	67.0	.5
Vancouver Mall CDP (pt.)	1 280	53.4	2.3	15.0	3.6	20.0	–	93.9	82.2	.8
Walnut Grove CDP (pt.)	287	36.9	–	–	38.7	–	–	89.5	80.8	–
Ridgefield division	1 282	18.3	23.2	7.9	23.8	–	1.3	38.1	34.5	.9
Ridgefield city	455	6.2	36.7	10.5	18.2	–	1.5	98.7	94.9	.4
Vancouver division	59 087	25.1	8.0	13.1	14.9	3.2	.3	95.2	80.3	.8
Camas city (pt.)	11	–	–	–	100.0	–	–	–	–	–
Cascade Park East CDP	3 138	81.5	–	7.2	13.6	6.0	–	99.3	95.3	.2
Cascade Park West CDP	2 741	46.6	–	16.5	14.9	4.7	–	98.8	91.3	3.5
Ellsworth North CDP	2 067	12.3	.3	4.5	14.3	–	–	98.5	66.9	–
Ellsworth South CDP	1 825	28.8	4.9	9.6	23.9	–	.4	94.4	48.8	.4
Evergreen CDP	4 076	30.4	.2	5.9	15.2	1.5	.5	97.1	73.8	.3
Felida CDP	1 043	26.7	7.0	2.0	35.8	–	–	87.3	37.8	–
Five Corners CDP (pt.)	597	27.0	4.9	6.9	21.1	–	–	85.3	44.9	–
Hazel Dell North CDP	2 944	37.7	3.0	11.1	15.6	4.7	.2	98.9	88.3	–
Hazel Dell South CDP	2 649	17.6	2.5	19.7	12.2	6.8	.4	99.7	90.6	2.1
Lake Shore CDP	2 114	19.8	4.6	1.7	34.8	.9	.1	99.0	82.8	–
Minnehaha CDP	3 743	17.6	3.7	4.2	15.4	3.1	.2	97.4	77.5	–
Salmon Creek CDP (pt.)	4 885	44.2	2.3	12.9	15.4	10.8	.5	97.6	80.4	.3
Vancouver city	21 025	9.4	16.5	21.3	10.1	1.6	.4	99.9	93.1	1.1
Vancouver Mall CDP (pt.)	1 594	33.6	2.3	10.7	9.9	13.7	–	96.4	75.3	–
Walnut Grove CDP (pt.)	1 255	25.7	2.5	3.4	12.0	–	–	86.6	55.6	–

TIPSII [UPF] GPH5 CENSUS90 72583600 05/07/92 9:59 AM MACHINE: C DATA:CENSUS90S*PH5TIPSDA53. 04/04/92 04:51:50 TAPE: NONE FRAME: 87
TSF:CENSUS90*92. 04/04/92 04:52:13 UTF:CENSUS90*93. 04/04/92 04:52:14 META:CENSUS90S*PH5TABLES53. 04/04/92 04:58:18

Table 11. **Structural, Plumbing, and Equipment Characteristics: 1990**—Con.

[Data based on sample and subject to sampling variability, see text. For definitions of terms and meanings of symbols, see text]

State County County Subdivision Place	All housing units	Percent								
		Year structure built		Bedrooms						
		1980 to March 1990	1939 or earlier	None or 1	4 or more	Condominium	Lacking complete plumbing facilities	With public water system or private company	With public sewer	Lacking complete kitchen facilities
Clark County—Con.										
Yacolt division	1 570	23.6	17.9	9.7	20.6	–	2.5	21.1	4.9	1.0
Yacolt town	224	8.0	32.6	16.5	15.6	–	1.8	100.0	12.1	–
Columbia County	2 046	9.5	39.6	17.4	20.2	–	6.2	67.4	58.4	3.6
Dayton division	1 762	10.3	38.0	17.8	19.6	–	7.0	72.0	67.5	3.9
Dayton city	1 154	6.6	40.9	18.1	16.3	–	.9	98.9	98.1	1.0
Starbuck division	284	4.6	49.6	14.8	23.9	–	1.4	39.4	1.4	1.8
Starbuck town	107	9.3	40.2	30.8	7.5	–	1.9	98.1	3.7	.9
Cowlitz County	33 304	10.4	18.4	12.7	14.5	.7	1.0	81.0	73.8	1.1
Castle Rock division	4 418	12.9	21.3	6.2	19.0	.1	1.3	37.3	25.0	1.7
Castle Rock city	842	6.3	31.1	13.1	14.1	.7	–	97.5	95.5	.6
West Longview CDP (pt.)	–	–	–	–	–	–	–	–	–	–
Cowlitz East division	575	20.5	9.6	7.8	19.3	–	1.0	48.3	46.4	1.2
Kalama division	1 496	18.6	16.1	10.2	16.6	–	.9	71.3	38.7	.2
Kalama city	491	9.4	29.7	13.4	16.3	–	–	98.2	92.3	–
Longview-Kelso division	23 314	7.7	18.4	14.6	13.3	.9	.7	97.6	92.8	.8
Kelso city	4 872	6.9	26.6	18.9	10.9	.3	1.4	97.9	96.0	1.1
Longview city	13 358	6.7	17.4	16.5	12.5	1.4	.5	99.9	99.6	.8
Longview Heights CDP	1 213	6.0	8.7	.7	30.2	–	–	96.0	72.6	–
West Longview CDP (pt.)	1 322	15.1	11.9	9.2	10.4	–	–	100.0	83.5	–
West Side Highway CDP	1 371	11.2	10.3	1.8	13.1	1.2	1.3	99.6	99.2	.4
Rose Valley division	1 270	17.0	15.1	7.1	21.7	–	4.6	14.4	5.7	3.9
Woodland division	2 231	22.0	18.4	12.4	11.9	.8	1.7	46.7	40.8	2.6
Woodland city (pt.)	956	23.8	23.4	15.1	10.3	1.8	–	97.7	93.4	–
Douglas County	10 640	16.9	13.1	14.6	19.1	1.3	3.7	81.8	55.1	2.0
Bridgeport division	2 397	12.6	21.6	28.6	10.7	.3	11.9	50.2	43.7	5.3
Bridgeport town	611	6.2	21.1	22.7	8.5	–	.7	99.7	98.9	1.3
Coulee Dam town (pt.)	85	–	75.3	1.2	24.7	–	–	100.0	100.0	–
Mansfield town	162	23.5	35.8	9.3	18.5	4.3	2.5	98.8	98.8	6.8
East Wenatchee division	7 337	19.0	5.7	10.2	20.7	1.4	1.0	95.6	59.9	.7
East Wenatchee city	1 217	20.4	3.4	19.5	10.3	5.3	.2	100.0	98.7	–
East Wenatchee Bench CDP	4 616	18.2	5.5	7.2	25.6	.9	.4	99.5	67.9	.3
Rock Island town	200	18.5	9.0	3.5	11.0	–	2.5	99.0	1.5	2.5
Waterville division	906	11.0	50.8	13.0	28.3	2.4	4.1	53.9	46.6	3.9
Waterville town	425	5.9	60.7	9.6	31.5	5.2	.7	100.0	98.6	.9
Ferry County	3 239	29.0	13.4	23.1	12.1	–	8.2	36.2	18.9	5.8
Colville Reservation division	875	17.6	10.1	15.1	12.5	–	2.3	47.1	13.6	1.5
Inchelium CDP	148	18.2	14.2	7.4	9.5	–	1.4	61.5	35.8	2.0
Curlew division	634	39.9	9.6	34.2	6.9	–	26.3	11.8	5.2	17.7
Orient-Sherman division	414	34.5	15.0	20.3	13.5	–	7.5	19.6	1.2	2.2
Republic division	1 316	29.6	16.9	23.9	13.9	–	3.6	46.0	34.7	4.0
Republic town	460	15.4	32.0	23.0	14.1	–	.4	99.3	91.7	1.3
Franklin County	13 664	9.5	6.0	18.1	17.5	.5	.8	78.9	60.9	.9
Connell division	1 683	11.9	8.6	9.1	21.6	.2	.5	65.2	48.4	.8
Connell city	674	14.5	10.1	12.5	14.7	.6	–	100.0	92.6	.3
Mesa town	74	16.2	12.2	–	10.8	–	–	83.8	81.1	–
Kahlotus division	418	22.0	13.9	12.2	26.1	–	1.9	25.1	5.5	1.9
Kahlotus city	91	17.6	14.3	14.3	11.0	–	1.1	96.7	16.5	1.1
Pasco city (pt.)	–	–	–	–	–	–	–	–	–	–
Pasco division	10 066	6.4	5.8	21.9	15.5	.6	.8	89.2	72.1	.7
Pasco city (pt.)	7 538	6.0	7.5	28.2	10.2	.9	.9	94.6	94.0	.8
West Pasco CDP (pt.)	2 485	7.4	.6	2.5	31.5	–	.6	74.2	6.6	.4
Pasco North division	1 497	24.1	2.2	4.1	23.7	–	1.1	40.2	15.8	1.4
Pasco city (pt.)	160	64.4	–	1.9	34.4	–	–	100.0	100.0	–
West Pasco CDP (pt.)	–	–	–	–	–	–	–	–	–	–
Garfield County	1 209	8.6	49.2	15.9	29.4	–	7.1	63.4	57.0	7.1
Pomeroy division	946	7.4	50.1	12.6	27.7	–	2.5	80.3	72.2	2.5
Pomeroy city	699	5.3	53.4	10.9	25.9	–	.7	99.4	96.6	1.3
Snake River division	263	12.9	46.0	27.8	35.4	–	23.6	2.3	2.3	23.6
Grant County	22 809	19.9	6.0	15.8	13.9	.3	.9	71.1	57.2	1.0
Coulee City division	925	19.2	26.7	18.7	16.4	–	3.2	50.2	37.4	3.7
Coulee City town	309	14.9	34.0	15.2	11.7	–	–	100.0	100.0	.6
Hartline town	90	5.6	51.1	22.2	20.0	–	8.9	91.1	2.2	–
Ephrata-Soap Lake division	5 027	16.8	7.4	14.3	15.3	.9	.8	73.3	62.5	.9
Ephrata city	2 350	8.9	4.3	12.3	16.3	1.2	.6	100.0	97.0	1.0
Soap Lake city	799	7.6	21.5	35.5	6.1	–	.5	100.0	96.0	.8
George division	1 001	37.7	1.1	17.1	16.3	–	.6	37.9	2.3	.8
George town	108	34.3	1.9	12.0	4.6	–	–	98.1	17.6	–
Moses Lake city (pt.)	–	–	–	–	–	–	–	–	–	–
Gloyd division	335	24.2	1.8	5.4	19.4	–	1.8	–	–	–
Moses Lake city (pt.)	–	–	–	–	–	–	–	–	–	–
Grand Coulee division	1 176	10.5	23.0	18.0	12.0	–	1.1	98.3	82.7	1.2
Coulee Dam town (pt.)	–	–	–	–	–	–	–	–	–	–
Electric City town	411	15.1	11.2	7.8	15.6	–	.5	100.0	88.1	1.2
Grand Coulee city	568	6.9	32.7	26.1	9.5	–	1.9	100.0	98.1	1.6
Moses Lake division	8 397	16.9	2.0	14.6	14.1	.3	.6	81.6	70.3	.8
Cascade Valley CDP	590	16.1	1.0	25.1	10.3	2.2	–	48.8	20.0	–
Moses Lake city (pt.)	4 635	17.8	1.9	17.5	15.4	.3	.3	96.7	93.5	.4
Moses Lake North CDP	1 235	.6	5.7	5.5	11.9	–	1.3	88.1	84.9	1.8
Quincy division	2 514	22.3	5.8	23.6	13.4	–	.3	71.4	67.4	.8
Quincy city	1 364	14.8	3.9	18.0	13.1	–	–	97.8	97.7	–
Southern Slopes division	2 164	32.8	.4	16.8	7.7	–	1.8	55.1	19.7	1.2
Mattawa town	266	36.8	3.0	18.4	3.8	–	1.9	94.0	14.3	1.1
Royal City city	327	23.9	–	24.5	6.7	–	1.5	100.0	96.6	.3
Warden division	939	22.7	3.4	12.2	15.4	–	.5	62.3	57.6	1.1
Warden town	543	22.3	4.1	16.9	12.3	–	.6	99.1	96.7	1.5
Wilson Creek division	331	12.1	31.1	6.3	17.8	–	1.8	32.6	–	1.2
Krupp town	29	10.3	79.3	6.9	10.3	–	–	–	–	–
Wilson Creek town	87	8.0	34.5	4.6	13.8	–	–	97.7	–	–
Grays Harbor County	29 932	14.3	30.3	14.5	14.8	.8	1.0	79.1	57.1	1.4
Aberdeen-Hoquiam division	14 232	6.5	44.9	17.2	17.9	.4	.6	95.6	84.5	1.1
Aberdeen city (pt.)	7 537	6.0	47.8	20.8	16.0	.3	.4	99.8	99.2	1.0
Central Park CDP	1 072	5.2	10.0	1.9	16.0	–	–	89.6	3.5	1.1
Cosmopolis city	578	4.0	35.3	4.8	22.0	–	–	100.0	78.5	1.2
Hoquiam city	3 973	5.8	57.8	18.4	22.7	.9	1.0	99.7	99.9	1.3
Montesano city (pt.)	–	–	–	–	–	–	–	–	–	–
Elma division	2 344	19.9	24.5	11.5	12.8	–	.4	70.7	44.0	.3
Elma city	1 210	14.5	29.4	17.9	12.6	–	.2	98.9	80.5	–

TIPSII [UPF] GPH5 CENSUS90 72583600 05/07/92 9:59 AM MACHINE: C DATA:CENSUS90S*PH5TIPSDA53. 04/04/92 04:51:50 TAPE: NONE FRAME: 88
TSF:CENSUS90*92. 04/04/92 04:52:13 UTF:CENSUS90*93. 04/04/92 04:52:14 META:CENSUS90S*PH5TABLES53. 04/04/92 04:58:18

Table 11. **Structural, Plumbing, and Equipment Characteristics: 1990**—Con.

[Data based on sample and subject to sampling variability, see text. For definitions of terms and meanings of symbols, see text]

State County County Subdivision Place	All housing units	Percent								
		Year structure built		Bedrooms						
		1980 to March 1990	1939 or earlier	None or 1	4 or more	Condominium	Lacking complete plumbing facilities	With public water system or private company	With public sewer	Lacking complete kitchen facilities
Grays Harbor County—Con.										
Humptulips division	524	16.8	22.9	7.8	10.9	–	2.3	3.2	–	1.1
Lake Quinault division	308	14.6	9.4	13.3	12.3	–	1.3	37.3	6.5	–
McCleary division	1 185	21.4	24.5	8.3	11.9	–	.8	63.0	49.2	1.1
McCleary town	508	17.9	32.3	12.8	12.0	–	1.0	98.8	95.5	2.2
Malone-Porter division	504	16.7	23.6	8.3	19.0	–	1.6	16.7	2.0	1.6
North Beach division	3 715	30.7	7.3	17.2	6.6	4.6	3.2	78.5	18.3	3.4
Ocean Shores city	2 101	43.3	.6	14.4	4.4	4.8	1.3	99.0	16.5	1.6
North River division	252	16.3	18.3	2.8	11.5	–	–	–	–	–
Aberdeen city (pt.)	–	–	–	–	–	–	–	–	–	–
Oakville division	632	28.5	28.0	13.4	10.3	–	4.4	38.4	4.9	4.0
Chehalis Village CDP	83	68.7	–	10.8	7.2	–	–	22.9	16.9	–
Oakville city	197	14.7	42.6	9.1	5.6	–	1.5	89.8	6.1	–
Quinault Reservation division	565	15.0	9.0	14.3	14.5	–	2.5	59.5	46.5	2.8
Taholah CDP	230	23.0	8.3	8.3	25.2	–	.9	98.3	98.7	1.7
South Shore division	2 649	20.7	13.1	14.9	10.7	.2	.1	77.8	42.1	.9
Westport city	1 143	16.7	14.8	19.8	8.6	.5	.2	99.8	89.4	2.1
Wishkah division	541	9.1	17.6	1.3	18.5	–	3.9	37.3	2.8	3.9
Wynoochee division	2 481	14.6	22.6	7.1	18.3	–	.2	68.2	53.5	.6
Aberdeen city (pt.)	33	30.3	–	–	–	–	–	–	–	–
Montesano city (pt.)	1 239	7.9	35.4	10.6	19.0	–	.4	99.4	94.4	.9
Island County	25 860	29.5	6.5	12.7	11.0	1.6	.8	70.9	30.5	.8
Camano division	4 629	28.6	9.1	14.0	7.9	.2	.8	62.3	1.9	1.1
Central Whidbey division	4 264	32.1	7.9	11.3	8.6	.2	.6	65.2	16.5	.3
Coupeville town	638	34.3	11.8	19.6	8.9	1.6	–	98.3	95.0	–
Freeland CDP (pt.)	197	18.3	6.6	15.7	–	–	–	49.2	–	–
North Whidbey division	11 649	29.2	3.5	11.7	14.1	3.2	.3	79.5	58.4	.4
Ault Field CDP	321	8.1	1.2	16.5	–	–	2.5	100.0	96.9	2.5
Oak Harbor city	6 173	33.6	2.3	16.2	12.2	6.0	.2	98.2	97.4	.2
South Whidbey division	5 318	28.8	9.5	15.0	8.7	.5	2.1	64.0	5.8	2.0
Clinton CDP	812	30.5	11.2	11.8	9.7	–	–	79.3	.7	–
Freeland CDP (pt.)	478	35.1	4.6	15.1	9.0	–	–	41.2	1.3	2.1
Langley city	411	32.6	17.3	20.2	11.9	5.8	1.5	99.5	63.3	.5
Jefferson County	11 014	29.3	15.4	23.1	7.4	2.0	4.5	62.5	34.7	2.5
Discovery Bay division	5 288	30.5	21.5	19.3	9.6	2.5	2.7	86.4	60.2	1.9
Hadlock-Irondale CDP (pt.)	267	81.3	–	2.6	16.1	42.3	–	67.4	25.5	–
Port Townsend city	3 280	24.1	30.7	19.0	11.6	.5	.5	99.4	94.7	.5
Oak Bay division	3 390	32.9	10.1	21.3	6.3	2.8	3.5	56.1	16.2	2.3
Hadlock-Irondale CDP (pt.)	1 020	32.1	12.1	15.9	7.5	–	2.8	97.5	10.2	.5
Quilcene Bay division	1 964	22.2	9.4	34.5	3.8	–	9.1	13.3	.3	4.7
West End division	372	16.4	8.1	33.1	5.4	–	16.1	41.1	21.5	1.6
King County	647 343	23.8	17.0	21.8	19.8	6.1	.4	97.2	86.8	.5
Auburn division	52 731	39.4	3.2	15.8	16.2	5.7	.2	99.1	84.7	.1
Algona city	620	25.8	18.1	9.7	11.3	–	.8	99.4	96.1	.8
Auburn city (pt.)	13 635	26.9	6.9	19.3	8.9	4.3	–	98.3	91.0	.1
Federal Way CDP	28 087	44.8	.7	16.9	19.0	7.9	.1	99.7	88.2	.1
Lakeland North CDP (pt.)	2 504	38.0	1.3	1.6	29.4	1.1	–	99.0	54.5	.2
Lakeland South CDP	3 363	49.4	3.4	5.1	18.7	.6	–	98.9	42.0	.1
Milton city (pt.)	272	50.0	–	–	7.7	–	–	100.0	94.9	–
Pacific city (pt.)	1 815	51.3	6.4	12.1	5.9	–	1.3	98.3	92.1	.8
Woodmont Beach CDP (pt.)	2 036	33.2	6.3	20.3	17.4	5.4	1.1	99.3	95.9	–
East Seattle division	168 179	32.3	3.2	13.9	28.8	9.7	.2	97.9	84.7	.3
Beaux Arts Village town	117	3.4	38.5	6.0	47.0	–	–	98.3	100.0	2.6
Bellevue city	37 430	23.3	1.0	17.2	30.5	12.5	.2	99.5	97.5	.4
Bothell city (pt.)	5 034	44.6	3.0	15.9	19.6	4.5	–	98.8	95.2	.3
Bryn Mawr-Skyway CDP (pt.)	1 043	33.2	18.2	25.6	9.8	2.3	–	100.0	98.5	1.0
Cascade-Fairwood CDP (pt.)	8 933	34.6	.7	12.8	25.3	7.7	.1	98.2	92.8	.1
Clyde Hill town	1 081	9.3	1.8	.5	62.4	–	–	100.0	99.4	–
Eastgate CDP	1 686	9.4	.6	1.8	35.8	3.4	–	99.6	86.6	–
East Renton Highlands CDP	4 590	15.1	2.3	3.1	30.9	–	.3	98.2	3.5	.5
Hunts Point town	204	14.7	14.7	3.4	43.6	–	–	100.0	99.0	–
Inglewood-Finn Hill CDP	10 361	29.9	3.5	5.4	29.8	4.9	.1	99.8	87.2	–
Issaquah city (pt.)	60	63.3	10.0	5.0	53.3	–	–	81.7	86.7	–
Kenmore CDP	3 781	31.5	4.2	17.1	23.8	4.2	.4	99.4	79.8	.5
Kingsgate CDP	4 852	27.3	.9	5.0	37.3	14.1	.2	99.6	98.0	.2
Kirkland city	18 061	35.2	5.8	19.5	16.5	20.3	–	100.0	90.1	.3
Medina city	1 172	14.2	10.4	.7	59.0	–	–	99.5	100.0	–
Mercer Island city	8 321	11.0	5.1	8.4	47.5	6.2	.6	99.5	99.4	.4
Newport Hills CDP	5 931	30.5	.8	8.0	37.0	15.3	.2	99.0	85.6	.5
Redmond city	14 972	44.8	1.2	17.9	24.8	16.9	.1	99.3	97.1	.6
Renton city (pt.)	18 636	30.5	6.8	25.2	11.1	7.1	.1	99.8	93.9	.4
Sahalee CDP (pt.)	3 898	76.9	1.8	.8	46.8	.7	.2	92.7	81.9	.2
West Lake Sammamish CDP	2 140	38.3	3.6	3.8	49.1	17.2	–	98.1	98.0	–
Woodinville CDP	7 750	55.0	1.9	7.0	43.4	–	.1	95.0	28.9	.2
Yarrow Point town	385	8.3	17.4	6.5	57.7	–	–	99.0	99.5	–
Enumclaw Plateau division	14 767	32.8	11.9	6.3	20.5	–	.6	77.3	35.9	.7
Auburn city (pt.)	330	45.8	10.6	6.7	13.6	–	–	96.7	92.4	–
Black Diamond city	579	23.1	33.3	8.5	12.3	–	.3	97.4	94.8	.3
Covington-Sawyer-Wilderness CDP (pt.)	2 012	39.1	.2	3.6	23.2	–	1.0	84.3	6.5	.6
Enumclaw city	3 031	24.9	23.3	12.3	10.0	–	.6	100.0	91.9	1.3
Kent city (pt.)	–	–	–	–	–	–	–	–	–	–
Lea Hill CDP (pt.)	1 804	56.1	2.4	7.7	22.8	–	–	89.5	72.5	–
Issaquah Plateau division	12 469	48.1	4.7	9.4	32.0	4.1	.3	84.5	49.3	.3
Issaquah city (pt.)	3 251	36.5	7.6	16.7	15.7	.4	.7	98.6	90.5	.1
Mirrormont CDP	828	27.2	5.4	3.9	47.6	–	–	72.2	–	–
Pine Lake CDP	5 197	62.8	1.2	7.8	39.0	9.5	.2	93.1	58.6	.4
Sahalee CDP (pt.)	695	39.3	5.2	5.6	33.2	–	–	96.4	5.8	–
Lower Snoqualmie Valley division	3 860	48.4	10.9	8.8	17.3	–	.8	69.6	26.9	.8
Carnation city	452	31.4	23.9	9.7	15.7	–	–	98.5	8.4	–
Duvall city	979	68.1	9.5	4.9	8.6	–	–	95.2	93.3	–
Seattle division	369 777	15.6	26.2	28.4	15.7	5.2	.5	99.7	95.9	.6
Auburn city (pt.)	12	–	–	–	–	–	–	100.0	100.0	–
Bryn Mawr-Skyway CDP (pt.)	4 202	11.2	4.9	15.6	19.6	3.4	–	99.5	82.9	.2
Burien CDP	11 376	18.3	7.8	20.8	14.5	5.6	.6	100.0	87.3	.3
Cascade-Fairwood CDP (pt.)	2 125	36.5	1.2	4.0	33.2	–	.2	99.0	79.5	.3
Des Moines city	7 438	37.2	3.6	21.6	10.8	13.2	.4	99.9	96.2	.1
East Hill-Meridian CDP (pt.)	11 403	38.6	1.7	5.3	24.9	1.4	.2	95.8	81.9	.1
Kent city (pt.)	17 470	44.2	3.4	27.3	9.9	9.3	.4	99.6	95.2	.2
Lake Forest North CDP	2 979	24.0	5.6	11.8	32.6	7.5	–	99.2	97.1	–
Lake Forest Park city	1 507	10.5	14.3	4.2	41.0	3.3	.1	99.4	95.2	.1
Lakeland North CDP (pt.)	2 322	17.8	2.7	2.9	33.2	–	–	99.1	80.2	.3

TIPSII [UPF] GPH5 CENSUS90 72583600 05/07/92 9:59 AM MACHINE: C DATA:CENSUS90S*PH5TIPSDA53. 04/04/92 04:51:50 TAPE: NONE FRAME: 89
TSF:CENSUS90*92. 04/04/92 04:52:13 UTF:CENSUS90*93. 04/04/92 04:52:14 META:CENSUS90S*PH5TABLES53. 04/04/92 04:58:18

Table 11. **Structural, Plumbing, and Equipment Characteristics: 1990**—Con.

[Data based on sample and subject to sampling variability, see text. For definitions of terms and meanings of symbols, see text]

State County County Subdivision Place	All housing units	Percent								
		Year structure built		Bedrooms						
		1980 to March 1990	1939 or earlier	None or 1	4 or more	Condominium	Lacking complete plumbing facilities	With public water system or private company	With public sewer	Lacking complete kitchen facilities
King County—Con.										
Seattle division—Con.										
Lea Hill CDP (pt.)	530	25.3	–	–	37.2	–	–	73.0	12.5	1.3
Normandy Park city	2 628	8.1	7.8	11.0	43.5	–	–	100.0	80.6	–
North City-Ridgecrest CDP	5 354	8.6	6.9	12.2	16.8	2.9	.4	100.0	99.0	.2
North Hill CDP	2 211	3.2	3.8	3.8	33.2	–	–	99.7	58.0	1.1
Renton city (pt.)	607	66.7	3.3	37.7	4.3	–	–	98.2	84.2	–
Richmond Beach-Innis Arden CDP	2 683	10.5	13.3	6.0	43.4	5.3	.3	100.0	99.3	–
Richmond Highlands CDP	10 648	18.4	4.5	17.1	23.0	4.6	.1	100.0	99.5	.3
Riverton-Boulevard Park CDP	6 702	9.0	11.3	25.9	13.9	6.7	.5	100.0	75.3	.3
Sea-Tac CDP	10 189	12.7	4.4	23.2	14.1	4.1	.5	99.9	82.4	.3
Seattle city	249 032	11.9	36.2	33.3	14.2	5.1	.6	100.0	99.5	.7
Sheridan Beach CDP	2 691	7.1	5.5	12.9	28.3	2.2	–	100.0	90.1	–
Tukwila city	5 972	26.3	8.2	32.3	9.2	10.6	–	99.6	84.7	.3
White Center-Shorewood CDP	8 218	13.8	10.4	18.4	15.2	2.2	.3	99.7	91.0	.8
Woodmont Beach CDP (pt.)	1 120	30.0	.4	15.8	9.3	–	–	100.0	99.3	–
Snoqualmie National Forest division	1 072	18.8	27.7	32.7	5.6	–	7.8	66.6	4.3	5.1
Skykomish town	175	5.7	38.3	7.4	12.0	–	2.3	98.3	7.4	2.3
Tahoma-Maple Valley division	13 558	37.7	5.3	4.2	26.4	2.1	.1	74.8	43.8	.2
Covington-Sawyer-Wilderness CDP (pt.)	6 140	41.8	2.1	2.5	25.0	.6	.2	90.8	51.5	.1
East Hill-Meridian CDP (pt.)	3 374	42.8	2.6	5.1	28.5	7.2	–	85.8	69.3	–
Kent city (pt.)	14	–	21.4	–	57.1	–	–	100.0	–	–
Maple Valley CDP	463	32.4	19.0	10.2	23.3	–	–	57.7	1.9	1.5
Upper Snoqualmie Valley division	6 413	32.6	14.6	10.6	13.7	.1	.2	76.4	21.0	.4
Fall City CDP	608	17.6	24.8	9.2	14.6	–	–	95.6	6.1	2.0
North Bend city	1 081	31.5	14.9	19.7	7.9	.8	.3	91.4	56.7	.6
Snoqualmie city	639	10.5	43.2	16.4	13.1	–	1.1	98.4	90.5	.8
Vashon Island division	4 517	17.7	27.3	15.3	19.1	.2	1.4	68.1	7.0	1.2
Kitsap County	74 038	29.2	12.5	14.6	15.9	2.3	.5	78.4	48.2	.5
Bremerton division	35 842	27.7	13.3	18.1	15.1	2.8	.4	91.6	66.2	.4
Bremerton city (pt.)	15 710	9.2	21.8	28.0	10.2	3.9	.5	99.9	94.0	.7
Erlands Point-Kitsap Lake CDP	1 253	21.0	11.7	12.3	13.0	4.2	–	88.7	25.9	–
Navy Yard City CDP	1 298	19.3	21.9	9.8	8.6	11.5	–	99.5	84.7	–
Silverdale CDP	3 258	74.8	3.3	20.3	15.6	1.0	–	93.6	72.0	–
Tracyton CDP	995	29.8	6.9	1.8	25.1	–	–	98.3	36.3	–
Kingston division	3 019	30.8	10.9	12.1	10.1	2.3	.8	53.1	19.1	1.2
Kingston CDP	620	35.2	15.0	11.5	9.0	11.0	–	66.0	65.6	–
Port Orchard division	17 865	29.3	9.5	10.8	15.4	.8	.6	71.7	32.0	.4
Bremerton city (pt.)	15	–	–	53.3	–	–	–	100.0	–	–
East Port Orchard CDP	1 866	12.3	8.1	9.8	17.9	3.2	.3	94.4	54.6	.5
Manchester CDP	1 488	42.1	8.9	3.5	14.4	.9	.7	93.8	45.7	.3
Parkwood CDP	2 579	29.6	3.3	15.7	17.8	1.1	.2	97.4	79.3	.2
Port Orchard city	2 090	11.6	22.3	22.5	8.7	2.0	.6	98.3	77.0	–
Poulsbo division	10 696	33.3	10.9	11.4	17.1	1.3	.7	62.8	36.6	.6
Bangor Trident Base CDP	800	35.5	1.9	.8	13.1	2.8	–	95.3	97.8	–
Indianola CDP	795	43.6	15.0	17.1	9.9	–	3.1	88.2	4.4	2.3
Poulsbo city	2 147	38.1	11.5	22.1	10.1	5.3	–	94.3	91.8	–
Suquamish CDP	1 338	27.7	11.5	14.6	10.2	.4	.7	80.9	50.3	1.1
Winslow division	6 616	29.7	19.6	12.3	21.9	5.4	1.1	61.9	26.8	.7
Winslow city	1 596	39.4	10.0	24.6	9.0	21.2	1.8	97.2	91.5	1.1
Kittitas County	13 215	18.8	26.0	22.5	11.4	1.4	1.6	66.3	57.4	1.0
Cle Elum division	3 424	24.7	44.0	22.5	10.0	4.1	2.6	73.2	58.8	2.0
Cle Elum city	887	11.3	59.0	20.0	10.4	–	–	98.8	91.7	.3
Roslyn city	598	7.5	78.8	12.4	14.4	–	1.7	99.3	98.7	.7
South Cle Elum town	218	17.4	31.2	6.9	13.3	–	–	99.1	97.7	–
Ellensburg division	5 807	10.2	20.0	28.1	10.6	.7	.7	90.8	87.9	.6
Ellensburg city	5 015	8.5	21.1	30.5	9.1	.8	.6	99.3	98.3	.5
Kittitas division	1 139	22.9	17.7	14.8	16.1	–	4.3	38.5	39.2	–
Kittitas city	368	28.3	17.9	13.9	8.7	–	–	100.0	99.2	–
Manastash division	1 871	28.0	18.4	15.8	11.8	–	1.4	29.2	.6	1.5
Naneum division	974	27.5	22.5	11.5	15.0	–	.6	–	.5	.9
Klickitat County	7 213	20.2	23.0	13.8	16.5	.6	2.1	63.0	49.0	1.6
Goldendale division	2 424	23.0	21.1	12.1	15.8	1.4	2.1	62.9	57.4	1.6
Goldendale city	1 416	13.3	26.9	13.4	16.2	2.3	.8	97.2	96.1	.8
Horse Heaven division	260	9.2	28.1	31.2	26.5	–	1.9	21.9	11.5	1.9
Wahkiakus division	1 694	18.3	26.3	13.6	12.0	–	1.6	53.0	43.0	1.1
White Salmon division	2 608	19.7	20.9	15.1	18.6	.3	2.6	72.4	49.6	2.0
Bingen city	316	13.6	20.6	29.1	8.2	–	.6	99.4	95.6	–
White Salmon city	816	13.8	20.6	14.5	15.4	1.1	.9	98.4	94.4	.9
Yakima Reservation division	227	24.2	38.3	–	22.0	–	–	78.9	38.8	–
Lewis County	25 487	17.2	23.8	12.8	15.1	–	1.2	57.6	40.0	1.2
Big Bottom division	2 224	25.4	11.1	15.5	8.5	–	1.6	42.3	4.2	2.2
Boistfort division	2 033	13.2	27.3	8.8	18.0	–	.7	52.9	32.2	.3
Pe Ell town	234	13.2	45.7	11.1	19.7	–	–	95.7	95.7	–
Winlock city	430	8.1	41.4	16.3	18.8	–	–	95.8	91.2	–
Bunker division	925	22.8	24.1	3.9	19.7	–	–	28.5	–	–
Centralia-Chehalis division	10 749	13.0	27.0	16.0	15.6	–	.4	87.3	71.4	.9
Centralia city	5 223	12.8	31.4	20.7	14.7	–	.3	99.1	88.8	.9
Chehalis city	2 694	9.3	32.5	17.5	14.5	–	.1	99.5	96.4	1.3
Fords Prairie CDP	1 012	15.5	8.1	6.1	16.7	–	.7	40.2	12.5	1.5
Ethel division	931	22.8	17.8	8.9	13.7	–	2.4	4.4	–	.5
Jackson Prairie division	1 326	25.3	22.7	6.0	15.8	–	.4	28.4	22.2	.5
Napavine city	278	23.7	15.8	4.7	13.7	–	–	98.9	97.8	.7
Logan Hill division	1 009	21.3	22.1	5.8	17.7	–	4.3	31.7	10.4	5.3
Mineral division	1 519	18.2	22.2	19.9	9.8	–	6.7	25.0	7.4	4.3
Morton division	1 343	14.8	21.1	11.3	12.6	–	.1	49.4	39.3	.9
Morton city	513	5.8	34.1	17.7	14.0	–	–	98.6	90.3	–
Mossyrock division	1 634	18.5	17.8	10.8	15.1	–	.6	30.0	15.2	.2
Mossyrock city	192	8.3	9.4	15.1	8.9	–	–	95.8	91.7	–
Newaukum division	628	27.1	23.4	4.9	26.9	–	1.0	28.5	9.2	–
Olequa division	1 166	19.9	34.0	9.3	16.6	–	2.1	48.0	36.5	1.2
Toledo city	268	13.4	40.3	9.3	11.2	–	–	98.9	98.9	–
Vader city	178	9.6	41.6	15.2	17.4	–	–	100.0	82.6	–
Lincoln County	4 607	12.7	42.0	10.3	26.9	.3	3.2	65.0	44.9	2.9
Davenport division	1 754	15.8	35.6	13.5	25.2	.4	5.1	65.7	61.3	4.0
Davenport city	710	9.0	41.5	15.2	22.1	1.0	1.3	98.3	98.3	1.5
Reardan town	222	9.9	41.9	8.6	29.7	–	.5	98.2	98.6	.5

TIPSII [UPF] GPH5 CENSUS90 72583600 05/07/92 9:59 AM MACHINE: C DATA:CENSUS90S*PH5TIPSDA53. 04/04/92 04:51:50 TAPE: NONE FRAME: 90
TSF:CENSUS90*92. 04/04/92 04:52:13 UTF:CENSUS90*93. 04/04/92 04:52:14 META:CENSUS90S*PH5TABLES53. 04/04/92 04:58:18

Table 11. **Structural, Plumbing, and Equipment Characteristics: 1990**—Con.

[Data based on sample and subject to sampling variability, see text. For definitions of terms and meanings of symbols, see text]

State County County Subdivision Place	All housing units	Percent								
		Year structure built		Bedrooms						
		1980 to March 1990	1939 or earlier	None or 1	4 or more	Condominium	Lacking complete plumbing facilities	With public water system or private company	With public sewer	Lacking complete kitchen facilities
Lincoln County—Con.										
Odessa division	1 543	8.5	48.9	7.6	29.9	.5	1.6	63.8	14.6	2.1
Harrington city	228	3.9	62.3	11.0	25.9	–	–	99.1	95.6	.9
Odessa town	476	5.9	42.4	6.3	20.2	–	1.3	100.0	.6	2.3
Sprague city	214	4.7	71.5	8.4	24.8	–	2.3	98.6	.9	2.3
Wilbur division	1 310	13.4	42.7	9.1	25.5	–	2.7	65.5	58.5	2.4
Almira town	160	1.3	47.5	10.6	26.9	–	–	98.8	96.3	1.9
Creston town	119	9.2	37.0	8.4	16.8	–	1.7	99.2	100.0	–
Wilbur town	472	12.7	39.2	11.0	20.1	–	2.1	100.0	91.1	1.5
Mason County	22 292	29.6	8.5	20.6	9.3	1.1	4.3	53.5	16.4	2.8
Belfair division	2 583	38.3	5.5	16.2	10.0	–	2.3	36.9	2.9	.5
Allyn-Grapeview CDP (pt.)	706	40.4	6.7	5.9	9.5	–	2.3	27.1	1.0	.7
Kamilche division	934	30.6	5.8	12.2	11.8	–	.2	47.1	5.5	.4
Olympic division	3 661	31.2	8.2	25.2	6.7	–	5.3	63.4	.7	3.9
Shelton division	5 813	17.7	15.1	14.9	13.7	2.7	.9	70.6	52.6	1.1
Shelton city	3 046	11.0	22.1	17.6	13.2	2.3	1.1	98.8	91.1	1.3
Skokomish Reservation division	317	22.7	10.7	23.7	6.9	1.6	8.5	37.5	2.2	2.8
Skokomish CDP	190	31.1	13.7	22.6	10.0	2.6	11.6	44.2	1.6	4.7
South Shore division	6 193	36.4	5.6	22.3	7.6	1.5	3.5	40.5	6.6	2.6
Allyn-Grapeview CDP (pt.)	314	15.3	3.5	15.9	6.1	–	1.9	–	–	1.9
Tahuya division	2 791	29.5	4.7	29.4	5.9	–	14.7	53.0	1.2	8.3
Okanogan County	16 629	22.0	17.6	22.6	13.3	.2	10.9	48.2	40.6	7.7
Brewster-Wakefield division	1 573	21.4	13.0	20.9	13.2	.6	3.4	76.3	60.3	2.6
Brewster city	621	21.9	10.3	23.7	12.2	1.4	–	99.7	98.2	.8
Pateros city	251	13.9	21.1	7.6	16.7	–	–	96.4	96.8	.8
Colville Reservation division	2 141	19.5	17.2	12.0	14.8	.3	3.4	62.8	58.7	2.1
Coulee Dam town (pt.)	429	2.8	23.1	8.2	17.9	–	–	100.0	100.0	–
Elmer City town	142	14.8	26.8	4.2	20.4	–	–	97.2	97.2	–
Nespelem town	83	15.7	26.5	4.8	13.3	–	–	100.0	100.0	–
Nespelem Community CDP	88	19.3	27.3	1.1	28.4	–	–	33.0	26.1	–
North Omak CDP	141	39.0	2.1	3.5	21.3	–	–	19.1	12.8	–
Okanogan city (pt.)	5	–	–	–	100.0	–	–	–	–	–
Omak city (pt.)	315	11.7	21.3	12.7	7.0	–	–	98.1	97.5	1.6
Conconully-Riverside division	991	28.3	10.7	16.6	14.9	–	6.4	22.2	20.2	2.3
Conconully town	125	17.6	11.2	17.6	11.2	–	–	3.2	92.8	–
Riverside town	110	24.5	20.0	10.0	8.2	–	–	80.9	5.5	–
Early Winters division	242	52.1	9.5	57.0	7.0	–	19.0	64.0	–	14.5
Methow Valley division	2 455	29.5	17.8	24.8	11.8	.2	11.3	29.7	24.9	9.4
Twisp town	425	12.5	27.5	20.5	12.7	–	.9	96.9	96.2	.9
Winthrop town	202	25.7	31.2	19.8	3.5	–	3.5	91.6	90.6	4.5
Okanogan division	1 582	11.9	26.9	15.9	14.1	–	2.1	60.9	61.2	2.5
Okanogan city (pt.)	973	8.1	32.9	17.7	16.0	–	1.2	90.0	94.7	1.2
Omak division	2 231	14.7	19.2	8.1	14.7	–	1.0	71.6	65.7	.5
Okanogan city (pt.)	–	–	–	–	–	–	–	–	–	–
Omak city (pt.)	1 454	10.6	19.5	10.9	11.6	–	.6	99.4	98.5	.8
Oroville division	3 760	24.9	14.9	37.6	12.1	.3	27.6	31.6	20.4	18.6
Oroville town	697	7.5	32.1	20.8	12.5	1.7	2.3	97.8	93.1	1.3
Tonasket-Pine Creek division	1 654	19.3	22.4	25.0	13.5	–	12.9	36.8	32.6	9.3
Tonasket town	424	9.0	32.3	19.8	12.3	–	.5	99.3	98.3	1.7
Pacific County	12 404	20.5	24.1	18.9	11.5	1.0	1.1	73.8	33.0	1.0
Naselle division	1 011	22.7	19.5	20.3	23.4	–	2.0	80.8	10.8	1.7
Ilwaco city (pt.)	61	86.9	–	9.8	41.0	–	–	100.0	100.0	–
Peninsula division	6 612	27.8	16.9	22.8	7.1	1.9	1.2	73.6	28.7	1.1
Ilwaco city (pt.)	333	3.3	46.5	13.2	17.7	–	–	99.4	90.7	–
Long Beach city	970	9.4	25.5	31.8	6.8	5.7	.5	96.2	96.6	1.5
Ocean Park CDP	1 585	30.9	15.2	25.9	4.5	–	2.5	71.5	4.2	3.0
Raymond division	4 186	9.5	36.7	14.6	13.9	–	.7	75.4	49.9	.5
Raymond city	1 258	6.6	44.3	18.1	14.3	–	.9	100.0	92.4	.4
South Bend city	714	17.1	46.6	17.2	11.9	–	–	100.0	96.4	–
Willapa Valley division	595	12.8	23.7	3.7	23.7	–	1.2	53.3	–	2.2
Pend Oreille County	5 404	23.0	18.1	19.6	14.6	.1	5.1	41.5	35.4	3.7
Ione-Metaline Falls division	1 024	24.9	24.6	21.5	13.7	–	8.2	57.2	51.8	6.5
Ione town	224	10.7	55.4	16.1	12.9	–	–	100.0	96.4	–
Metaline town	91	20.9	23.1	16.5	17.6	–	–	97.8	94.5	–
Metaline Falls town	123	–	40.7	30.1	17.9	–	–	100.0	100.0	1.6
Newport division	4 380	22.5	16.6	19.1	14.9	.1	4.4	37.8	31.5	3.0
Cusick town	93	8.6	71.0	6.5	7.5	–	–	100.0	100.0	–
Newport city	747	13.1	36.0	17.8	16.2	.8	.3	98.8	98.1	.3
Pierce County	228 842	24.4	15.3	16.7	15.7	1.4	.4	90.1	67.9	.6
Buckley division	5 197	37.4	15.3	6.7	13.3	–	.6	84.0	26.1	.5
Buckley city	1 122	21.0	31.8	8.8	16.6	–	.7	96.7	83.4	–
Carbonado town	162	9.9	64.2	2.5	17.3	–	–	98.8	90.1	–
Orting city (pt.)	–	–	–	–	–	–	–	–	–	–
Prairie Ridge CDP (pt.)	1 996	44.7	3.9	4.0	10.5	–	–	94.7	4.5	–
South Prairie town	68	11.8	45.6	2.9	19.1	–	–	94.1	5.9	–
Wilkeson town (pt.)	115	15.7	53.0	12.2	14.8	–	3.5	100.0	82.6	3.5
Eatonville division	1 793	21.2	20.7	17.3	13.3	–	.2	51.6	30.8	.1
Eatonville town	573	30.0	28.8	16.6	13.4	–	.7	95.8	79.6	.3
Fort Lewis-Du Pont division	4 767	5.6	11.6	4.6	12.6	1.7	.3	97.9	96.1	.2
DuPont city	248	12.5	52.8	14.5	19.0	–	–	97.2	83.1	.8
Fort Lewis CDP	3 533	6.4	10.7	4.2	10.2	1.9	.2	98.5	97.4	–
McChord AFB CDP	967	1.2	3.5	3.5	19.5	1.4	.8	97.8	96.5	.8
Gig Harbor Peninsula division	12 237	37.1	6.2	8.3	20.7	2.4	.3	71.6	16.7	.2
Artondale CDP	2 414	39.0	2.2	2.9	21.8	–	–	78.6	4.5	–
Fox Island CDP	866	32.0	17.6	13.5	26.6	3.1	3.5	80.5	1.7	1.7
Gig Harbor city	1 528	28.3	9.4	21.7	12.9	7.3	–	98.4	87.8	–
Graham-Thrift division	11 727	49.2	2.6	5.5	16.4	.4	.6	61.1	5.8	.7
Elk Plain CDP (pt.)	2 027	44.1	1.1	6.9	11.9	–	.4	65.2	5.6	.4
Frederickson CDP (pt.)	477	38.4	–	5.0	10.7	–	–	74.8	7.3	–
South Hill CDP (pt.)	1 136	44.5	1.4	3.9	26.2	2.9	–	98.6	11.5	–
Lower Peninsula division	4 300	27.7	14.3	14.9	13.8	–	2.4	34.2	2.4	1.8
Mount Rainier division	1 134	36.9	11.6	20.7	9.8	–	3.2	63.8	7.7	2.3
Wilkeson town (pt.)	37	32.4	40.5	–	29.7	–	–	100.0	89.2	–
Puyallup division	35 350	29.0	9.7	10.7	17.0	.4	.3	93.8	48.4	.2
Bonney Lake city	2 570	34.3	.3	5.1	16.5	–	.4	98.7	73.6	.9
Edgewood-North Hill CDP (pt.)	2 532	12.3	9.1	8.0	23.0	–	–	98.2	7.8	.4
Frederickson CDP (pt.)	26	34.6	–	–	–	–	–	26.9	–	–
North Puyallup CDP (pt.)	1 349	9.3	13.9	16.7	7.3	–	.3	65.2	12.3	.7
Orting city (pt.)	746	22.5	35.0	12.2	9.7	.5	.5	97.9	95.6	.4
Pacific city (pt.)	–	–	–	–	–	–	–	–	–	–

TIPSII [UPF] GPH5 CENSUS90 72583600 05/07/92 9:59 AM MACHINE: C DATA:CENSUS90S*PH5TIPSDA53. 04/04/92 04:51:50 TAPE: NONE FRAME: 91
TSF:CENSUS90*92. 04/04/92 04:52:13 UTF:CENSUS90*93. 04/04/92 04:52:14 META:CENSUS90S*PH5TABLES53. 04/04/92 04:58:18

Table 11. **Structural, Plumbing, and Equipment Characteristics: 1990**—Con.

[Data based on sample and subject to sampling variability, see text. For definitions of terms and meanings of symbols, see text]

State County County Subdivision Place	All housing units	Percent								
		Year structure built		Bedrooms						
		1980 to March 1990	1939 or earlier	None or 1	4 or more	Condominium	Lacking complete plumbing facilities	With public water system or private company	With public sewer	Lacking complete kitchen facilities
Pierce County—Con.										
Puyallup division—Con.										
Prairie Ridge CDP (pt.)	949	22.6	–	4.7	6.6	–	.7	96.6	5.0	–
Puyallup city	9 377	29.8	15.9	16.9	17.8	1.4	.3	99.6	94.2	.1
South Hill CDP (pt.)	3 684	42.4	.5	9.3	11.6	–	–	99.0	33.3	–
Summit CDP (pt.)	1 420	17.7	3.1	5.8	30.4	–	–	98.7	6.7	–
Sumner city	2 604	23.0	21.3	18.3	8.9	–	–	99.7	94.0	–
Waller CDP (pt.)	524	26.7	3.2	.8	24.0	–	–	84.2	5.9	–
Roy division	3 135	38.9	9.0	7.9	13.8	–	.7	12.3	1.3	.7
Roy city	125	27.2	47.2	2.4	17.6	–	1.6	56.0	–	–
Tacoma division	149 202	20.0	18.6	20.6	15.3	1.8	.4	96.9	86.4	.6
Edgewood-North Hill CDP (pt.)	875	16.0	7.8	6.5	29.4	–	.3	78.1	8.1	1.4
Elk Plain CDP (pt.)	2 228	41.6	2.1	5.9	10.2	–	.2	66.4	22.3	.2
Fife city	2 152	48.7	6.3	36.6	6.5	2.4	.4	79.9	91.4	1.7
Fircrest town	2 224	6.3	7.3	4.8	33.9	.6	–	100.0	99.1	.6
Frederickson CDP (pt.)	710	31.7	6.6	3.8	16.2	–	–	34.6	6.8	–
Lakewood CDP	24 230	18.1	5.2	24.8	13.3	2.9	.3	97.2	92.7	.2
Midland CDP	2 337	40.8	11.7	14.5	16.0	.3	.7	98.8	75.7	–
Milton city (pt.)	1 820	32.7	13.4	15.4	18.8	1.2	–	99.0	92.0	–
North Puyallup CDP (pt.)	34	11.8	14.7	32.4	–	–	–	14.7	–	–
Parkland CDP	7 871	24.4	5.7	17.7	12.4	.5	.1	98.5	85.8	.2
Ruston town	311	5.1	55.0	17.7	21.2	–	–	100.0	98.7	–
Spanaway CDP	5 347	32.9	5.9	10.9	10.5	1.4	.7	90.3	25.2	.1
Steilacoom town	2 371	20.3	8.5	18.0	17.8	4.2	–	100.0	97.0	.1
Summit CDP (pt.)	939	16.5	14.2	6.3	13.1	–	–	96.2	12.7	–
Tacoma city	75 147	14.6	30.3	23.4	15.4	1.7	.5	99.7	98.3	1.0
University Place CDP	11 552	32.3	2.6	14.9	19.3	3.6	–	99.2	84.5	–
Waller CDP (pt.)	1 807	13.3	10.3	3.7	26.2	–	–	96.5	9.9	.1
San Juan County	6 075	33.4	10.2	22.2	10.5	1.3	6.1	55.0	21.5	3.6
Lopez division	1 308	33.3	10.3	22.9	5.7	–	6.4	20.4	6.3	5.7
Orcas division	2 018	35.1	11.5	25.3	10.4	–	7.8	64.4	18.7	4.9
San Juan division	2 749	32.3	9.2	19.6	12.8	2.9	4.7	64.6	30.8	1.6
Friday Harbor town	819	31.3	13.2	26.7	7.6	9.6	–	96.0	93.9	.2
Skagit County	33 580	22.7	19.2	13.3	13.9	.9	1.8	79.2	55.2	1.3
Anacortes division	6 910	25.8	19.0	12.0	15.8	.6	.3	88.3	70.5	.3
Anacortes city	4 992	25.6	21.5	12.5	16.2	.8	.3	98.7	95.9	.4
Bayview division	1 099	26.1	12.2	3.6	22.5	5.2	–	82.5	46.9	–
Bow division	1 835	24.6	24.9	10.6	14.7	–	2.5	55.0	5.2	2.1
Burlington division	3 139	15.5	13.7	11.8	10.8	.6	.7	91.5	58.8	.4
Burlington city	1 816	15.6	16.2	16.9	8.8	1.0	.8	100.0	89.2	.3
Cavanaugh division	1 107	18.8	25.5	19.5	14.2	–	17.0	14.9	25.7	3.3
Clear Lake division	575	16.0	43.1	17.6	7.1	–	5.0	66.4	3.3	4.2
Conway division	1 150	22.5	26.0	12.7	20.4	–	3.8	41.2	2.2	3.7
Mount Vernon city (pt.)	–	–	–	–	–	–	–	–	–	–
La Conner division	1 228	10.4	31.5	12.5	20.6	1.0	1.6	95.1	28.6	2.1
La Conner town	328	11.9	42.7	17.1	14.3	3.7	3.0	97.6	92.1	2.1
Lyman-Hamilton division	792	13.9	31.9	9.2	13.1	–	1.6	42.3	2.1	1.5
Hamilton town	104	14.4	29.8	14.4	10.6	–	2.9	75.0	3.8	2.9
Lyman town	126	14.3	54.0	8.7	17.5	–	–	100.0	5.6	–
Mount Vernon division	8 488	25.6	14.4	16.3	11.4	1.9	.5	97.7	84.2	1.0
Mount Vernon city (pt.)	7 167	27.1	14.0	18.0	9.9	2.3	.5	99.7	97.4	1.2
Samish division	993	35.2	19.4	6.1	16.7	–	2.1	20.9	3.9	.9
Sedro-Woolley division	3 571	13.4	23.1	13.1	13.3	.3	.7	89.9	62.5	.6
Sedro-Woolley city	2 470	11.4	27.2	14.3	13.6	–	.2	96.8	84.7	.5
Swinomish Reservation division	1 070	37.9	4.2	9.8	10.3	.8	4.3	74.6	71.2	2.1
Shelter Bay CDP	576	46.2	.5	3.0	9.7	1.6	.9	98.1	96.9	.9
Snee Oosh CDP	166	18.7	15.1	18.1	15.7	–	–	39.2	44.6	–
Swinomish Village CDP	148	40.5	7.4	6.1	13.5	–	1.4	86.5	83.1	1.4
Upper Skagit division	1 623	24.8	22.1	19.3	14.2	–	5.7	40.7	20.0	4.4
Concrete town	316	10.4	45.3	18.0	13.9	–	1.9	91.8	88.9	3.5
Skamania County	3 922	19.1	17.3	13.7	12.2	.6	3.9	59.7	18.3	3.0
Bonneville division	1 207	25.4	11.8	15.0	13.1	–	4.3	22.6	17.2	4.1
North Bonneville city	172	11.6	5.2	4.7	7.0	–	1.2	90.1	85.5	–
Gifford Pinchot division	368	23.6	28.5	13.3	3.3	–	8.7	80.7	3.5	6.8
Stevenson division	700	9.1	24.0	12.6	20.0	1.3	.9	78.7	57.6	.6
Stevenson city	457	8.1	26.7	14.9	21.0	2.0	.9	98.7	86.2	.4
Wind River division	1 647	17.7	15.9	13.3	10.2	1.0	3.8	74.0	5.6	2.3
Carson River Valley CDP	735	15.4	18.8	9.8	6.3	2.2	.5	99.0	6.7	–
Snohomish County	183 942	33.9	9.0	14.0	17.3	3.1	.7	89.9	68.9	.7
Arlington division	5 024	31.9	10.9	13.2	12.9	.5	1.6	52.3	32.6	1.7
Arlington city	1 559	30.4	15.5	11.4	7.8	1.6	–	95.8	82.7	.6
Smokey Point CDP (pt.)	667	37.2	3.6	22.8	7.3	–	–	83.7	41.7	1.2
Cascade division	1 048	22.5	15.0	17.9	12.0	–	3.0	47.0	3.1	2.3
Darrington town	441	21.5	15.6	14.1	8.2	–	.5	95.2	7.3	.5
Edmonds division	69 464	35.6	2.2	12.4	21.7	5.2	.2	99.2	88.2	.4
Alderwood Manor-Bothell North CDP	8 141	38.2	1.8	5.8	24.5	2.2	.1	99.7	66.7	.2
Bothell city (pt.)	118	100.0	–	–	25.4	–	–	100.0	100.0	–
Brier city	1 822	51.1	1.5	1.2	28.8	–	.4	100.0	88.5	1.2
Edmonds city	12 945	18.9	4.6	12.7	26.4	8.6	.3	99.8	99.4	.6
Esperance CDP	4 688	26.6	2.8	13.5	21.5	2.6	.3	100.0	99.3	1.0
Harbour Pointe CDP	3 069	55.4	–	5.4	45.7	.2	–	100.0	90.8	–
Lake Serene-North Lynnwood CDP (pt.)	5 814	48.4	3.5	16.0	14.8	1.5	.3	99.8	79.4	.2
Lynnwood city	11 871	23.7	1.4	19.0	14.1	8.4	.1	99.7	96.9	.5
Martha Lake CDP (pt.)	2 114	59.5	2.2	10.2	20.9	–	.2	100.0	55.3	.2
Mill Creek city (pt.)	3 069	76.6	–	15.5	20.7	13.4	.3	99.7	99.2	–
Mountlake Terrace city	7 854	25.1	1.3	16.0	14.4	7.6	.3	99.8	98.7	.3
Mukilteo city (pt.)	874	37.5	–	22.1	25.7	11.9	–	98.4	95.9	–
North Creek-Canyon Park CDP (pt.)	5 373	56.4	.7	6.0	23.1	.2	–	97.2	80.0	.1
Silver Lake-Fircrest CDP (pt.)	1 005	53.4	3.0	1.9	22.3	–	1.1	74.1	45.0	.8
Woodway city	321	20.2	10.6	1.9	56.1	–	1.6	96.6	20.9	1.6
Everett division	48 706	33.3	15.6	18.1	11.8	3.6	.4	99.5	88.1	.8
Everett city (pt.)	30 789	25.3	23.1	22.2	10.5	2.7	.4	99.9	97.7	.9
Lake Serene-North Lynnwood CDP (pt.)	93	40.9	–	–	–	–	–	100.0	100.0	–
Martha Lake CDP (pt.)	1 749	28.7	.5	2.7	24.1	–	.5	100.0	36.1	–
Mill Creek city (pt.)	62	29.0	–	–	–	–	–	25.8	14.5	–
Mukilteo city (pt.)	1 943	41.8	12.2	12.0	21.4	12.2	.5	100.0	94.6	1.1
Paine Field-Lake Stickney CDP	8 656	56.4	1.5	17.3	4.4	7.3	.4	99.9	84.1	.3
Silver Lake-Fircrest CDP (pt.)	5 304	40.0	2.1	3.2	24.6	1.0	–	98.8	56.3	–

TIPSII [UPF] GPH5 CENSUS90 72583600 05/07/92 9:59 AM MACHINE: C DATA:CENSUS90S*PH5TIPSDA53. 04/04/92 04:51:50 TAPE: NONE FRAME: 92
TSF:CENSUS90*92. 04/04/92 04:52:13 UTF:CENSUS90*93. 04/04/92 04:52:14 META:CENSUS90S*PH5TABLES53. 04/04/92 04:58:18

Table 11. **Structural, Plumbing, and Equipment Characteristics: 1990**—Con.

[Data based on sample and subject to sampling variability, see text. For definitions of terms and meanings of symbols, see text]

State County County Subdivision Place	All housing units	Percent								
		Year structure built		Bedrooms						
		1980 to March 1990	1939 or earlier	None or 1	4 or more	Condominium	Lacking complete plumbing facilities	With public water system or private company	With public sewer	Lacking complete kitchen facilities
Snohomish County—Con.										
Granite Falls division	3 325	23.8	15.2	19.2	11.7	–	3.2	29.4	12.9	2.2
Everett city (pt.)	–	–	–	–	–	–	–	–	–	–
Granite Falls town	454	18.1	30.6	19.6	10.8	–	–	100.0	90.5	.7
Lake Stevens division	5 138	35.0	7.3	21.8	13.6	1.4	3.4	81.3	49.3	–
Lake Stevens city	1 218	48.3	6.5	11.1	14.0	2.7	–	93.5	90.1	–
West Lake Stevens CDP (pt.)	2 151	42.0	7.9	8.9	18.0	1.9	–	95.9	64.8	–
Maltby division	8 368	42.6	3.5	3.6	28.3	–	.4	83.1	21.5	.4
Bothell city (pt.)	6	–	100.0	–	–	–	–	100.0	–	–
North Creek-Canyon Park CDP (pt.)	2 608	31.1	2.6	1.8	30.5	–	–	81.3	11.2	–
Silver Lake-Fircrest CDP (pt.)	1 736	54.8	.7	4.9	34.7	–	.4	90.1	81.6	–
Marysville division	13 684	32.6	6.0	9.4	15.6	1.0	.3	84.7	61.1	.1
Marysville city (pt.)	4 565	42.6	8.5	21.3	10.0	2.6	–	96.7	89.7	–
North Marysville CDP	6 253	24.1	3.3	3.6	19.5	.2	.5	83.8	46.1	.2
Smokey Point CDP (pt.)	11	–	54.5	–	54.5	–	–	100.0	45.5	–
West Lake Stevens CDP (pt.)	536	19.6	6.7	2.4	9.3	–	–	98.7	67.2	–
Monroe division	4 631	38.6	17.3	9.4	12.9	1.3	.7	80.8	32.0	1.0
Everett city (pt.)	–	–	–	–	–	–	–	–	–	–
Monroe city	1 712	31.5	29.3	16.5	9.6	3.6	1.3	98.7	75.1	1.8
Skykomish division	3 872	28.9	16.6	22.3	9.7	.2	6.8	55.0	18.3	3.9
Everett city (pt.)	–	–	–	–	–	–	–	–	–	–
Gold Bar town	428	33.2	16.8	12.4	5.6	–	–	89.7	7.2	–
Index town	105	9.5	59.0	19.0	23.8	–	4.8	94.3	6.7	10.5
Sultan town	859	27.0	21.8	15.8	11.8	1.0	.3	92.3	74.7	.3
Snohomish division	8 912	24.5	19.1	7.7	22.4	.2	.3	93.8	37.7	.3
Everett city (pt.)	6	–	–	–	–	–	–	100.0	–	–
Marysville city (pt.)	–	–	–	–	–	–	–	–	–	–
Snohomish city	2 556	22.6	32.2	16.0	16.2	.7	.3	100.0	98.9	–
West Lake Stevens CDP (pt.)	1 718	22.8	8.3	2.7	18.1	–	–	97.1	36.6	–
Stanwood division	7 744	29.5	17.4	8.6	15.2	.2	1.4	53.4	14.9	1.4
Lake Goodwin CDP	1 159	23.4	1.3	12.8	7.5	1.6	.4	81.2	2.7	–
Smokey Point CDP (pt.)	401	26.4	18.5	1.5	26.2	–	–	48.1	36.7	3.7
Stanwood city	765	21.6	35.2	19.1	14.2	–	–	99.1	92.8	.8
Tulalip division	4 026	37.8	4.7	37.5	9.9	–	1.4	69.2	25.1	.9
Cathan CDP	181	40.3	–	4.4	2.8	–	4.4	23.8	–	4.4
John Sam Lake CDP	278	37.4	–	9.4	11.2	–	–	59.7	–	–
Marysville city (pt.)	–	–	–	–	–	–	–	–	–	–
Priest Point CDP	316	23.7	18.0	10.8	19.3	–	1.9	48.7	8.2	1.6
Shaker Church CDP	205	37.1	7.3	10.2	11.2	–	3.4	44.4	8.3	3.4
Stimson Crossing CDP	199	31.7	13.1	8.5	16.6	–	–	3.5	4.5	–
Tulalip Bay CDP	651	21.4	7.5	17.4	15.1	–	.2	95.5	91.6	.2
Weallup Lake CDP	1 376	58.5	.5	89.6	1.0	–	1.9	89.0	.3	.5
Spokane County	150 105	14.2	21.2	16.3	22.3	1.5	.6	90.3	66.4	.7
Airway Heights division	2 413	28.4	6.0	14.6	18.2	–	1.7	44.5	10.0	2.2
Airway Heights city	896	23.8	2.8	24.6	8.1	–	.7	92.0	21.9	2.1
Colbert division	2 208	24.3	13.8	7.9	27.1	–	1.0	13.3	4.0	–
Deer Park division	6 052	28.1	9.4	4.8	31.2	.1	.2	50.0	20.4	.1
Deer Park city	949	17.4	19.4	16.5	15.7	.4	.2	98.1	95.3	.3
Liberty Lake division	3 229	24.2	4.8	5.8	33.2	1.9	–	95.9	31.1	.2
Liberty Lake CDP	895	18.4	8.6	9.9	34.3	6.8	–	97.5	98.3	.6
Otis Orchards-East Farms CDP	1 774	23.8	3.6	2.8	37.3	–	–	97.6	1.5	–
Marshall division	2 164	32.6	10.7	5.0	21.7	.9	.2	46.0	35.0	.2
Spokane city (pt.)	807	29.1	17.0	10.5	8.6	–	.5	91.7	64.1	.5
Medical Lake division	6 606	15.7	9.6	17.6	18.7	.2	–	80.6	77.3	.3
Cheney city (pt.)	2 733	14.2	10.6	28.7	18.7	.5	–	99.6	99.2	.2
Fairchild AFB CDP	1 266	.5	–	2.4	7.6	–	–	92.4	97.8	–
Medical Lake city	1 055	19.8	16.0	24.5	18.2	–	–	97.6	94.6	.8
Mount Spokane division	1 799	23.8	14.7	20.2	17.8	.8	5.9	39.2	9.1	4.1
Rockford division	1 193	8.8	42.3	5.9	30.3	–	.2	53.3	40.8	.3
Fairfield town	188	8.5	30.9	8.5	27.7	–	–	95.2	94.7	–
Latah town	69	5.8	71.0	4.3	29.0	–	–	100.0	10.1	–
Rockford town	194	6.7	38.7	5.2	25.8	–	–	94.8	84.0	1.0
Spangle city	112	1.8	30.4	12.5	11.6	–	–	94.6	82.1	–
Waverly town	14	–	42.9	42.9	14.3	–	–	85.7	–	7.1
Spokane division	122 959	12.1	23.4	17.7	21.7	1.7	.6	97.8	73.6	.7
Country Homes CDP	1 922	16.0	3.2	17.5	26.0	2.1	.4	99.6	35.7	.3
Dishman CDP	4 207	8.8	8.5	14.2	19.1	3.6	–	99.6	25.9	.4
Fairwood CDP	2 025	24.3	.9	6.8	51.2	5.4	–	95.7	74.5	–
Green Acres CDP	1 775	12.4	12.6	6.6	24.5	–	–	98.4	6.1	.4
Millwood town	719	1.4	17.9	14.6	16.8	–	–	99.2	17.0	.3
Opportunity CDP	8 917	12.0	4.5	12.1	28.0	1.7	.2	99.9	35.4	.4
Spokane city (pt.)	79 068	9.6	32.5	21.2	18.3	1.4	.8	99.8	98.2	.9
Town and Country CDP	1 955	3.3	–	6.0	35.1	2.4	.3	100.0	16.7	.3
Trentwood CDP	1 468	20.8	2.1	10.1	25.5	–	2.4	100.0	14.9	1.8
Veradale CDP	2 724	11.1	5.7	5.4	37.9	–	–	99.5	14.2	.2
Turnbull division	776	38.0	10.8	8.9	12.4	–	–	11.0	11.1	–
Cheney city (pt.)	–	–	–	–	–	–	–	–	–	–
Valleyford division	706	31.9	21.2	1.7	34.8	–	1.0	4.0	–	–
Stevens County	14 601	24.5	17.1	14.4	18.7	.2	4.8	43.1	28.5	3.4
Chewelah division	1 940	22.6	28.3	15.3	18.9	.5	2.9	56.6	47.1	2.0
Chewelah city	902	14.4	32.4	18.6	12.9	–	.9	99.8	95.6	.7
Columbia division	581	29.4	24.1	10.7	14.3	–	7.7	10.5	–	4.0
Colville division	3 980	20.7	19.9	15.5	19.2	.4	2.9	52.9	47.8	2.0
Colville city	1 905	13.6	25.6	15.8	18.5	.7	–	99.4	97.9	–
Kettle Falls division	2 638	26.9	15.2	15.6	14.9	–	7.3	43.3	21.5	5.2
Kettle Falls city	534	29.6	14.4	18.4	14.2	–	.4	99.1	95.5	.6
Marcus town	59	11.9	74.6	5.1	13.6	–	–	100.0	3.4	–
Northport town	156	8.3	35.3	18.6	12.2	–	1.3	89.1	5.8	1.3
Loon Lake division	2 709	32.3	8.8	8.2	27.6	–	2.3	41.8	23.9	1.6
Spokane Reservation division	539	35.8	1.5	7.8	22.6	–	1.1	37.7	4.6	1.1
Springdale division	2 214	16.4	16.8	20.4	11.2	–	10.2	25.0	4.7	7.4
Springdale town	106	7.5	31.1	15.1	11.3	–	2.8	90.6	.9	4.7
Thurston County	66 464	30.5	9.6	13.6	13.0	1.4	.6	71.5	41.8	.8
Olympia division	44 856	28.8	9.9	15.6	13.6	2.0	.4	83.9	58.8	.6
Lacey city	8 081	31.6	1.4	16.2	8.3	3.4	.2	98.0	80.4	.3
Olympia city	15 928	29.0	18.3	23.4	12.8	2.1	.8	97.2	86.2	.7
Tanglewilde-Thompson Place CDP	2 193	13.4	–	9.3	16.1	–	–	94.1	29.9	.4
Tumwater city (pt.)	4 463	31.6	7.4	17.3	11.4	4.2	–	94.2	85.2	2.5
Olympia East division	6 990	47.2	4.5	9.8	12.0	.2	.5	69.9	12.7	1.2
Nisqually Indian Community CDP	167	47.9	–	5.4	14.4	–	5.4	82.0	5.4	5.4
North Yelm CDP	865	47.5	4.5	13.9	10.6	–	–	69.1	2.8	.9

TIPSII [UPF] GPH5 CENSUS90 72583600 05/07/92 9:59 AM MACHINE: C DATA:CENSUS90S*PH5TIPSDA53. 04/04/92 04:51:50 TAPE: NONE FRAME: 93
TSF:CENSUS90*92. 04/04/92 04:52:13 UTF:CENSUS90*93. 04/04/92 04:52:14 META:CENSUS90S*PH5TABLES53. 04/04/92 04:58:18

Table 11. **Structural, Plumbing, and Equipment Characteristics: 1990**—Con.

[Data based on sample and subject to sampling variability, see text. For definitions of terms and meanings of symbols, see text]

State County County Subdivision Place	All housing units	Percent								
		Year structure built		Bedrooms						
		1980 to March 1990	1939 or earlier	None or 1	4 or more	Condominium	Lacking complete plumbing facilities	With public water system or private company	With public sewer	Lacking complete kitchen facilities
Thurston County—Con.										
Olympia East division—Con.										
Yelm town	537	24.4	16.8	10.8	8.4	.7	–	89.8	13.6	–
Olympia West division	6 404	32.7	7.9	10.0	10.6	.3	1.0	34.7	4.1	.6
Tumwater city (pt.)	–	–	–	–	–	–	–	–	–	–
Thurston South division	8 214	24.0	14.0	9.1	12.2	–	1.8	34.2	3.3	1.2
Bucoda town	209	11.5	44.0	6.7	13.9	–	1.9	99.0	2.4	2.9
Grand Mound CDP	599	20.9	11.7	7.5	15.9	–	1.2	21.0	5.0	–
Rainier town	357	21.8	16.5	10.6	10.1	–	.8	91.9	6.7	2.2
Rochester CDP	422	23.0	3.6	9.7	5.9	–	–	39.3	6.6	–
Tenino town	526	14.3	29.3	12.9	8.0	–	1.0	99.2	13.7	.8
Wahkiakum County	1 496	12.5	37.2	7.0	23.7	–	2.9	67.3	21.3	2.7
Cathlamet-Elochoman division	537	8.6	32.4	8.2	27.2	–	.4	83.2	54.9	.4
Cathlamet town	235	9.8	54.5	14.9	30.6	–	.9	98.7	100.0	.9
Grays River division	409	14.2	37.4	7.3	27.4	–	2.2	45.0	1.7	5.1
Puget Island division	376	17.0	42.6	5.6	17.3	–	–	100.0	2.1	–
Skamokawa division	174	10.9	39.7	5.7	17.8	–	19.0	–	4.6	9.8
Walla Walla County	19 029	10.1	26.6	16.0	19.6	1.3	.9	83.4	72.0	1.1
Burbank division	1 056	19.8	2.1	3.6	13.9	–	–	59.7	3.7	–
Burbank CDP	646	18.6	–	5.0	8.4	–	–	71.1	6.0	–
Eureka Flat division	354	12.4	28.0	7.3	21.5	–	8.2	35.9	5.6	9.9
Prescott town	106	17.0	26.4	4.7	16.0	–	–	94.3	10.4	–
Touchet division	604	12.6	30.0	5.6	20.7	–	.8	.8	17.2	–
Waitsburg division	1 147	13.1	39.1	13.7	22.0	–	7.9	54.5	41.7	7.3
Waitsburg city	465	11.2	36.6	9.5	18.3	–	–	98.1	97.2	–
Walla Walla-College Place division	15 868	9.1	27.2	17.6	19.7	1.5	.3	91.2	82.3	.6
College Place city	2 432	18.6	17.6	16.6	14.8	–	–	98.8	97.7	–
Garrett CDP	464	4.5	37.9	10.8	12.1	–	–	77.6	19.8	–
Walla Walla city	10 630	7.0	30.9	21.4	18.1	2.3	.5	99.3	96.9	.5
Walla Walla East CDP	1 133	7.7	20.7	2.8	31.3	–	–	74.8	13.3	2.5
Whatcom County	55 742	21.5	21.2	15.8	15.4	2.7	1.0	82.6	64.2	.9
Bellingham division	30 625	20.0	25.4	18.5	14.6	3.2	.6	92.2	84.9	.7
Bellingham city	22 162	17.9	30.4	21.6	13.8	2.4	.3	99.7	97.1	.7
Ferndale city (pt.)	26	19.2	–	–	34.6	–	–	100.0	–	–
Marietta-Alderwood CDP	1 098	7.7	15.1	15.4	13.4	–	–	93.0	54.2	–
Sudden Valley CDP	1 409	30.2	.6	8.4	15.0	17.7	–	91.9	92.3	–
Blaine division	5 474	27.5	15.7	15.1	11.1	5.5	.9	84.9	55.8	.8
Birch Bay CDP (pt.)	2 539	31.3	11.6	21.2	4.8	9.3	.7	99.0	78.1	–
Blaine city	1 144	22.6	23.1	14.3	13.5	5.4	.6	99.7	85.8	.7
East Whatcom division	2 733	26.5	17.5	15.6	13.8	–	1.7	39.8	10.0	2.3
Ferndale division	7 567	20.6	14.9	9.4	20.1	.3	1.1	63.0	32.5	.4
Birch Bay CDP (pt.)	160	40.0	–	7.5	8.1	–	–	95.6	63.8	–
Everson city (pt.)	213	52.1	16.0	4.2	8.5	–	.9	100.0	78.9	.9
Ferndale city (pt.)	2 031	23.9	8.3	14.0	16.6	–	–	97.7	90.1	–
Lummi Island division	553	15.7	14.8	26.0	13.0	3.3	10.5	41.4	3.1	4.7
Lummi Reservation division	1 344	26.9	4.7	13.6	10.0	1.9	3.5	85.3	75.2	3.6
Lynden division	3 588	29.1	17.7	7.1	24.0	2.5	.7	79.8	58.0	.9
Lynden city	2 167	36.5	17.6	8.0	21.1	4.2	.4	98.4	92.6	.8
Point Roberts division	1 675	13.6	10.6	20.5	4.4	1.9	2.2	95.1	3.9	.7
Sumas division	2 183	15.9	28.3	10.7	21.9	.5	.2	66.6	37.9	.6
Everson city (pt.)	354	28.0	11.9	18.1	9.0	2.8	–	98.9	96.6	–
Nooksack city	180	13.3	34.4	5.0	12.8	–	–	100.0	98.9	–
Sumas city	324	17.6	33.3	13.9	20.4	–	–	98.8	85.5	.9
Whitman County	14 598	12.0	29.6	18.4	21.7	2.1	.7	81.4	79.0	1.1
Colfax-Palouse division	2 260	7.9	47.6	13.2	24.5	3.8	.7	77.9	74.3	.7
Colfax city	1 241	6.2	44.1	17.3	22.4	4.4	.4	99.6	97.6	–
Palouse city	427	4.0	58.5	11.5	19.4	–	1.9	97.9	91.1	2.6
La Crosse division	543	7.6	55.2	6.4	28.7	–	1.3	38.1	36.1	1.8
La Crosse town	185	14.1	50.3	11.4	15.7	–	3.8	98.4	96.8	5.4
Pullman division	8 511	15.4	12.9	25.2	17.1	2.6	.5	92.8	92.2	.7
Albion town	289	9.7	26.3	13.5	9.7	–	–	100.0	100.0	–
Pullman city	7 543	16.0	10.9	27.1	16.5	2.9	.5	100.0	99.7	.8
Rock Lake division	884	5.2	54.2	2.5	32.4	–	.8	50.0	45.1	1.6
Endicott town	167	6.0	59.3	6.0	29.3	–	–	100.0	98.8	1.2
Lamont town	34	8.8	52.9	2.9	5.9	–	–	100.0	–	–
St. John town	239	5.9	42.3	2.9	27.2	–	–	93.7	97.1	–
Rosalia division	539	3.5	58.6	10.0	26.9	–	1.3	68.8	43.2	2.0
Malden town	106	5.7	76.4	17.0	12.3	–	–	91.5	–	1.9
Rosalia town	261	3.8	55.9	11.5	29.9	–	–	99.2	88.5	–
Steptoe division	962	7.2	59.0	6.3	29.9	.4	1.4	60.4	57.9	4.3
Farmington town	74	–	93.2	2.7	28.4	–	–	97.3	100.0	–
Garfield town	273	8.4	48.4	5.5	18.7	1.5	–	99.3	96.7	1.1
Oakesdale town	182	11.0	52.2	8.8	28.0	–	2.2	92.3	83.0	5.5
Tekoa division	433	8.1	57.0	8.8	30.5	–	1.8	83.8	83.8	2.3
Tekoa city	355	9.3	58.0	10.7	26.2	–	1.7	99.2	99.7	2.3
Uniontown division	466	11.6	51.7	7.7	32.2	–	.4	55.8	54.7	1.5
Colton town	118	13.6	26.3	1.7	23.7	–	–	100.0	98.3	–
Uniontown town	141	12.1	72.3	17.0	26.2	–	–	95.7	95.7	2.1
Yakima County	70 852	15.0	15.2	16.8	14.0	.9	1.0	65.3	61.2	1.0
Mabton division	692	14.7	19.9	15.3	10.3	–	1.4	65.3	63.6	1.3
Grandview city (pt.)	–	–	–	–	–	–	–	–	–	–
Mabton town	396	13.9	18.9	19.7	9.8	–	2.5	97.7	95.7	2.3
Northeast Yakima division	2 049	21.1	14.7	12.6	12.2	–	–	26.5	22.2	–
Moxee city	328	22.3	19.5	22.6	7.6	–	.3	89.3	92.4	.3
Union Gap city (pt.)	–	–	–	–	–	–	–	–	–	–
Yakima city (pt.)	–	–	–	–	–	–	–	–	–	–
Northwest Yakima division	3 255	18.9	13.2	13.9	10.7	–	3.2	15.4	12.7	2.3
Naches town	287	10.1	33.1	12.5	7.0	–	1.4	94.4	95.1	1.4
Southwest Yakima division	–	–	–	–	–	–	–	–	–	–
South Yakima division	1 084	18.4	12.6	8.9	17.4	–	–	22.7	22.4	–
Satus CDP	196	11.7	19.4	1.5	14.3	–	–	6.1	6.1	–
Union Gap city (pt.)	63	23.8	–	6.3	–	–	–	87.3	100.0	–
White Swan CDP (pt.)	517	20.3	12.8	14.5	13.3	–	–	23.4	30.2	–
Sunnyside division	12 626	14.0	15.6	15.8	15.6	.7	.7	61.2	58.3	.7
Grandview city (pt.)	2 420	19.3	17.6	18.5	10.8	–	.6	97.9	97.6	1.0
Granger town	595	10.4	12.1	22.7	10.4	.3	.3	97.8	93.4	.3
Sunnyside city	3 576	10.8	6.9	21.3	12.2	2.2	1.2	96.3	96.8	.6
Zillah city	729	18.8	15.6	16.9	10.2	–	–	95.7	92.5	–

TIPSII [UPF] GPH5 CENSUS90 72583600 05/07/92 9:59 AM MACHINE: C DATA:CENSUS90S*PH5TIPSDA53. 04/04/92 04:51:50 TAPE: NONE FRAME: 94
TSF:CENSUS90*92. 04/04/92 04:52:13 UTF:CENSUS90*93. 04/04/92 04:52:14 META:CENSUS90S*PH5TABLES53. 04/04/92 04:58:18

Table 11. **Structural, Plumbing, and Equipment Characteristics: 1990**—Con.

[Data based on sample and subject to sampling variability, see text. For definitions of terms and meanings of symbols, see text]

State County County Subdivision Place	All housing units	Percent								
		Year structure built		Bedrooms		Condominium	Lacking complete plumbing facilities	With public water system or private company	With public sewer	Lacking complete kitchen facilities
		1980 to March 1990	1939 or earlier	None or 1	4 or more					
Yakima County—Con.										
Toppenish-Wapato division	7 117	14.9	13.2	21.3	12.2	–	1.2	54.9	54.8	.7
Harrah town	127	11.0	21.3	19.7	5.5	–	–	78.0	96.9	–
Toppenish city	2 254	9.1	15.5	24.8	8.3	–	.9	98.6	97.9	.8
Wapato city	1 204	14.5	16.9	33.8	10.2	–	2.1	99.7	99.4	–
White Swan CDP (pt.)	264	14.4	20.1	15.2	26.1	–	–	–	–	–
Yakima division	44 029	14.6	15.5	17.0	14.2	1.3	.9	74.7	69.4	1.1
Fairview-Sumach CDP	1 048	2.4	16.7	35.0	3.2	–	1.0	37.5	42.7	2.5
Fruitvale CDP	2 024	23.7	6.1	21.0	5.7	.6	.5	61.1	48.0	–
Selah city	1 930	17.5	9.2	11.6	14.5	–	–	95.6	91.0	–
South Broadway CDP	1 140	8.6	14.2	13.2	9.5	–	1.3	24.3	20.4	1.3
Terrace Heights CDP	1 680	20.2	3.2	3.1	14.0	–	–	79.1	79.2	–
Tieton town	283	10.6	22.6	20.8	6.7	–	.4	93.3	88.0	–
Union Gap city (pt.)	1 232	11.0	13.1	14.4	2.4	.6	.4	89.9	84.9	.4
West Valley CDP	2 370	32.8	3.3	2.7	15.4	–	.2	93.1	55.9	–
Yakima city (pt.)	23 007	11.0	18.8	23.1	14.2	2.4	1.1	98.7	97.5	1.5

TIPSII [UPF] GPH5 CENSUS90 72583600 05/07/92 9:59 AM MACHINE: C DATA:CENSUS90S*PH5TIPSDA53. 04/04/92 04:51:50 TAPE: NONE FRAME: 95
TSF:CENSUS90*92. 04/04/92 04:52:13 UTF:CENSUS90*93. 04/04/92 04:52:14 META:CENSUS90S*PH5TABLES53. 04/04/92 04:58:18

Table 12. **Structural, Plumbing, and Equipment Characteristics: 1990**

[Data based on sample and subject to sampling variability, see text. For definitions of terms and meanings of symbols, see text]

State County Place and [In Selected States] County Subdivision	All housing units	Percent								
		Year structure built		Bedrooms						
		1980 to March 1990	1939 or earlier	None or 1	4 or more	Condominium	Lacking complete plumbing facilities	With public water system or private company	With public sewer	Lacking complete kitchen facilities
The State	**2 032 378**	**23.1**	**15.7**	**17.4**	**17.4**	**3.1**	**.9**	**85.7**	**68.3**	**.9**
COUNTY										
Adams County	5 263	13.8	19.6	14.7	19.7	.5	1.6	67.2	59.0	2.0
Asotin County	7 519	12.5	17.3	11.5	23.3	.1	1.1	93.5	63.2	.9
Benton County	44 877	12.8	3.7	13.0	20.3	2.3	.3	86.0	73.5	.4
Chelan County	25 048	21.4	23.1	21.6	15.6	3.2	3.6	76.2	56.7	1.8
Clallam County	25 225	21.5	13.7	13.6	13.2	1.0	1.4	74.6	46.7	1.2
Clark County	92 849	26.3	8.9	10.9	16.4	2.4	.5	82.5	65.9	.7
Columbia County	2 046	9.5	39.6	17.4	20.2	–	6.2	67.4	58.4	3.6
Cowlitz County	33 304	10.4	18.4	12.7	14.5	.7	1.0	81.0	73.8	1.1
Douglas County	10 640	16.9	13.1	14.6	19.1	1.3	3.7	81.8	55.1	2.0
Ferry County	3 239	29.0	13.4	23.1	12.1	–	8.2	36.2	18.9	5.8
Franklin County	13 664	9.5	6.0	18.1	17.5	.5	.8	78.9	60.9	.9
Garfield County	1 209	8.6	49.2	15.9	29.4	–	7.1	63.4	57.0	7.1
Grant County	22 809	19.9	6.0	15.8	13.9	.3	.9	71.1	57.2	1.0
Grays Harbor County	29 932	14.3	30.3	14.5	14.8	.8	1.0	79.1	57.1	1.4
Island County	25 860	29.5	6.5	12.7	11.0	1.6	.8	70.9	30.5	.8
Jefferson County	11 014	29.3	15.4	23.1	7.4	2.0	4.5	62.5	34.7	2.5
King County	647 343	23.8	17.0	21.8	19.8	6.1	.4	97.2	86.8	.5
Kitsap County	74 038	29.2	12.5	14.6	15.9	2.3	.5	78.4	48.2	.5
Kittitas County	13 215	18.8	26.0	22.5	11.4	1.4	1.6	66.3	57.4	1.0
Klickitat County	7 213	20.2	23.0	13.8	16.5	.6	2.1	63.0	49.0	1.6
Lewis County	25 487	17.2	23.8	12.8	15.1	–	1.2	57.6	40.0	1.2
Lincoln County	4 607	12.7	42.0	10.3	26.9	.3	3.2	65.0	44.9	2.9
Mason County	22 292	29.6	8.5	20.6	9.3	1.1	4.3	53.5	16.4	2.8
Okanogan County	16 629	22.0	17.6	22.6	13.3	.2	10.9	48.2	40.6	7.7
Pacific County	12 404	20.5	24.1	18.9	11.5	1.0	1.1	73.8	33.0	1.0
Pend Oreille County	5 404	23.0	18.1	19.6	14.6	.1	5.1	41.5	35.4	3.7
Pierce County	228 842	24.4	15.3	16.7	15.7	1.4	.4	90.1	67.9	.6
San Juan County	6 075	33.4	10.2	22.2	10.5	1.3	6.1	55.0	21.5	3.6
Skagit County	33 580	22.7	19.2	13.3	13.9	.9	1.8	79.2	55.2	1.3
Skamania County	3 922	19.1	17.3	13.7	12.2	.6	3.9	59.7	18.3	3.0
Snohomish County	183 942	33.9	9.0	14.0	17.3	3.1	.7	89.9	68.9	.7
Spokane County	150 105	14.2	21.2	16.3	22.3	1.5	.6	90.3	66.4	.7
Stevens County	14 601	24.5	17.1	14.4	18.7	.2	4.8	43.1	28.5	3.4
Thurston County	66 464	30.5	9.6	13.6	13.0	1.4	.6	71.5	41.8	.8
Wahkiakum County	1 496	12.5	37.2	7.0	23.7	–	2.9	67.3	21.3	2.7
Walla Walla County	19 029	10.1	26.6	16.0	19.6	1.3	.9	83.4	72.0	1.1
Whatcom County	55 742	21.5	21.2	15.8	15.4	2.7	1.0	82.6	64.2	.9
Whitman County	14 598	12.0	29.6	18.4	21.7	2.1	.7	81.4	79.0	1.1
Yakima County	70 852	15.0	15.2	16.8	14.0	.9	1.0	65.3	61.2	1.0
PLACE AND COUNTY SUBDIVISION										
Aberdeen city, Grays Harbor County	7 570	6.1	47.6	20.7	16.0	.3	.4	99.3	98.8	1.0
Airway Heights city, Spokane County	896	23.8	2.8	24.6	8.1	–	.7	92.0	21.9	2.1
Albion town, Whitman County	289	9.7	26.3	13.5	9.7	–	–	100.0	100.0	–
Alderwood Manor-Bothell North CDP, Snohomish County	8 141	38.2	1.8	5.8	24.5	2.2	.1	99.7	66.7	.2
Algona city, King County	620	25.8	18.1	9.7	11.3	–	.8	99.4	96.1	.8
Allyn-Grapeview CDP, Mason County	1 020	32.6	5.7	9.0	8.4	–	2.2	18.7	.7	1.1
Almira town, Lincoln County	160	1.3	47.5	10.6	26.9	–	–	98.8	96.3	1.9
Anacortes city, Skagit County	4 992	25.6	21.5	12.5	16.2	.8	.3	98.7	95.9	.4
Arlington city, Snohomish County	1 559	30.4	15.5	11.4	7.8	1.6	–	95.8	82.7	.6
Artondale CDP, Pierce County	2 414	39.0	2.2	2.9	21.8	–	–	78.6	4.5	–
Asotin city, Asotin County	412	16.3	28.2	2.9	23.5	1.0	1.2	97.1	92.7	1.9
Auburn city, King County	13 977	27.3	6.9	19.0	9.0	4.2	–	98.3	91.0	.1
Ault Field CDP, Island County	321	8.1	1.2	16.5	–	–	2.5	100.0	96.9	2.5
Bangor Trident Base CDP, Kitsap County	800	35.5	1.9	.8	13.1	2.8	–	95.3	97.8	–
Battle Ground city, Clark County	1 376	38.6	6.3	15.2	11.3	–	–	94.9	91.5	–
Beaux Arts Village town, King County	117	3.4	38.5	6.0	47.0	–	–	98.3	100.0	2.6
Bellevue city, King County	37 430	23.3	1.0	17.2	30.5	12.5	.2	99.5	97.5	.4
Bellingham city, Whatcom County	22 162	17.9	30.4	21.6	13.8	2.4	.3	99.7	97.1	.7
Benton City city, Benton County	682	13.6	7.8	5.9	11.7	5.0	–	86.7	93.0	–
Bingen city, Klickitat County	316	13.6	20.6	29.1	8.2	–	.6	99.4	95.6	–
Birch Bay CDP, Whatcom County	2 699	31.8	10.9	20.3	5.0	8.8	.6	98.8	77.3	–
Black Diamond city, King County	579	23.1	33.3	8.5	12.3	–	.3	97.4	94.8	.3
Blaine city, Whatcom County	1 144	22.6	23.1	14.3	13.5	5.4	.6	99.7	85.8	.7
Bonney Lake city, Pierce County	2 570	34.3	.3	5.1	16.5	–	.4	98.7	73.6	.9
Bothell city	5 158	45.8	3.0	15.5	19.7	4.4	–	98.8	95.2	.3
King County	5 034	44.6	3.0	15.9	19.6	4.5	–	98.8	95.2	.3
Snohomish County	124	95.2	4.8	–	24.2	–	–	100.0	95.2	–
Bremerton city, Kitsap County	15 725	9.2	21.8	28.1	10.2	3.8	.5	99.9	93.9	.7
Brewster city, Okanogan County	621	21.9	10.3	23.7	12.2	1.4	–	99.7	98.2	.8
Bridgeport town, Douglas County	611	6.2	21.1	22.7	8.5	–	.7	99.7	98.9	1.3
Brier city, Snohomish County	1 822	51.1	1.5	1.2	28.8	–	.4	100.0	88.5	1.2
Brush Prairie CDP, Clark County	916	29.9	15.1	4.5	24.9	–	.9	34.9	6.9	.3
Bryn Mawr-Skyway CDP, King County	5 245	15.6	7.6	17.6	17.7	3.2	–	99.6	86.0	.3
Buckley city, Pierce County	1 122	21.0	31.8	8.8	16.6	–	.7	96.7	83.4	–
Bucoda town, Thurston County	209	11.5	44.0	6.7	13.9	–	1.9	99.0	2.4	2.9
Burbank CDP, Walla Walla County	646	18.6	–	5.0	8.4	–	–	71.1	6.0	–
Burien CDP, King County	11 376	18.3	7.8	20.8	14.5	5.6	.6	100.0	87.3	.3
Burlington city, Skagit County	1 816	15.6	16.2	16.9	8.8	1.0	.8	100.0	89.2	.3
Camas city, Clark County	2 550	11.5	26.0	13.9	22.2	–	1.1	97.3	90.4	1.7
Carbonado town, Pierce County	162	9.9	64.2	2.5	17.3	–	–	98.8	90.1	–
Carnation city, King County	452	31.4	23.9	9.7	15.7	–	–	98.5	8.4	–
Carson River Valley CDP, Skamania County	735	15.4	18.8	9.8	6.3	2.2	.5	99.0	6.7	–
Cascade-Fairwood CDP, King County	11 058	34.9	.8	11.1	26.8	6.2	.1	98.4	90.3	.1
Cascade Park East CDP, Clark County	3 138	81.5	–	7.2	13.6	6.0	–	99.3	95.3	.2
Cascade Park West CDP, Clark County	2 741	46.6	–	16.5	14.9	4.7	–	98.8	91.3	3.5
Cascade Valley CDP, Grant County	590	16.1	1.0	25.1	10.3	2.2	–	48.8	20.0	–
Cashmere city, Chelan County	1 057	11.6	44.4	17.3	14.0	.9	.8	97.6	96.4	.9
Castle Rock city, Cowlitz County	842	6.3	31.1	13.1	14.1	.7	–	97.5	95.5	.6

TIPSII [UPF] GPH5 CENSUS90 72583600 05/07/92 9:59 AM MACHINE: C DATA:CENSUS90S*PH5TIPSDA53. 04/04/92 04:51:50 TAPE: NONE FRAME: 96
TSF:CENSUS90*92. 04/04/92 04:52:13 UTF:CENSUS90*93. 04/04/92 04:52:14 META:CENSUS90S*PH5TABLES53. 04/04/92 04:58:18

Table 12. **Structural, Plumbing, and Equipment Characteristics: 1990**—Con.

[Data based on sample and subject to sampling variability, see text. For definitions of terms and meanings of symbols, see text]

State County Place and [In Selected States] County Subdivision	All housing units	Percent								
		Year structure built		Bedrooms						
		1980 to March 1990	1939 or earlier	None or 1	4 or more	Condominium	Lacking complete plumbing facilities	With public water system or private company	With public sewer	Lacking complete kitchen facilities
PLACE AND COUNTY SUBDIVISION—Con.										
Cathan CDP, Snohomish County	181	40.3	–	4.4	2.8	–	4.4	23.8	–	4.4
Cathlamet town, Wahkiakum County	235	9.8	54.5	14.9	30.6	–	.9	98.7	100.0	.9
Centralia city, Lewis County	5 223	12.8	31.4	20.7	14.7	–	.3	99.1	88.8	.9
Central Park CDP, Grays Harbor County	1 072	5.2	10.0	1.9	16.0	–	–	89.6	3.5	1.1
Chehalis city, Lewis County	2 694	9.3	32.5	17.5	14.5	–	.1	99.5	96.4	1.3
Chehalis Village CDP, Grays Harbor County	83	68.7	–	10.8	7.2	–	–	22.9	16.9	–
Chelan city, Chelan County	1 664	23.9	21.4	21.7	16.2	7.4	3.7	97.7	84.7	.7
Cheney city, Spokane County	2 733	14.2	10.6	28.7	18.7	.5	–	99.6	99.2	.2
Chewelah city, Stevens County	902	14.4	32.4	18.6	12.9	–	.9	99.8	95.6	.7
Clarkston city, Asotin County	3 043	7.2	25.0	21.0	16.1	.2	1.4	99.7	97.8	.7
Clarkston Heights-Vineland CDP, Asotin County	1 086	18.8	5.8	1.0	36.4	–	.5	98.7	28.8	–
Cle Elum city, Kittitas County	887	11.3	59.0	20.0	10.4	–	–	98.8	91.7	.3
Clinton CDP, Island County	812	30.5	11.2	11.8	9.7	–	–	79.3	.7	–
Clyde Hill town, King County	1 081	9.3	1.8	.5	62.4	–	–	100.0	99.4	–
Colfax city, Whitman County	1 241	6.2	44.1	17.3	22.4	4.4	.4	99.6	97.6	–
College Place city, Walla Walla County	2 432	18.6	17.6	16.6	14.8	–	–	98.8	97.7	–
Colton town, Whitman County	118	13.6	26.3	1.7	23.7	–	–	100.0	98.3	–
Colville city, Stevens County	1 905	13.6	25.6	15.8	18.5	.7	–	99.4	97.9	–
Conconully town, Okanogan County	125	17.6	11.2	17.6	11.2	–	–	3.2	92.8	–
Concrete town, Skagit County	316	10.4	45.3	18.0	13.9	–	1.9	91.8	88.9	3.5
Connell city, Franklin County	674	14.5	10.1	12.5	14.7	.6	–	100.0	92.6	.3
Cosmopolis city, Grays Harbor County	578	4.0	35.3	4.8	22.0	–	–	100.0	78.5	1.2
Coulee City town, Grant County	309	14.9	34.0	15.2	11.7	–	–	100.0	100.0	.6
Coulee Dam town	514	2.3	31.7	7.0	19.1	–	–	100.0	100.0	–
Douglas County	85	–	75.3	1.2	24.7	–	–	100.0	100.0	–
Grant County	–	–	–	–	–	–	–	–	–	–
Okanogan County	429	2.8	23.1	8.2	17.9	–	–	100.0	100.0	–
Country Homes CDP, Spokane County	1 922	16.0	3.2	17.5	26.0	2.1	.4	99.6	35.7	.3
Coupeville town, Island County	638	34.3	11.8	19.6	8.9	1.6	–	98.3	95.0	–
Covington-Sawyer-Wilderness CDP, King County	8 152	41.1	1.6	2.8	24.5	.4	.4	89.2	40.4	.2
Creston town, Lincoln County	119	9.2	37.0	8.4	16.8	–	1.7	99.2	100.0	–
Cusick town, Pend Oreille County	93	8.6	71.0	6.5	7.5	–	–	100.0	100.0	–
Darrington town, Snohomish County	441	21.5	15.6	14.1	8.2	–	.5	95.2	7.3	.5
Davenport city, Lincoln County	710	9.0	41.5	15.2	22.1	1.0	1.3	98.3	98.3	1.5
Dayton city, Columbia County	1 154	6.6	40.9	18.1	16.3	–	.9	98.9	98.1	1.0
Deer Park city, Spokane County	949	17.4	19.4	16.5	15.7	.4	.2	98.1	95.3	.3
Des Moines city, King County	7 438	37.2	3.6	21.6	10.8	13.2	.4	99.9	96.2	.1
Dishman CDP, Spokane County	4 207	8.8	8.5	14.2	19.1	3.6	–	99.6	25.9	.4
DuPont city, Pierce County	248	12.5	52.8	14.5	19.0	–	–	97.2	83.1	.8
Duvall city, King County	979	68.1	9.5	4.9	8.6	–	–	95.2	93.3	–
Eastgate CDP, King County	1 686	9.4	.6	1.8	35.8	3.4	–	99.6	86.6	–
East Hill-Meridian CDP, King County	14 777	39.5	1.9	5.3	25.7	2.7	.2	93.5	79.0	.1
East Port Orchard CDP, Kitsap County	1 866	12.3	8.1	9.8	17.9	3.2	.3	94.4	54.6	.5
East Renton Highlands CDP, King County	4 590	15.1	2.3	3.1	30.9	–	.3	98.2	3.5	.5
East Wenatchee city, Douglas County	1 217	20.4	3.4	19.5	10.3	5.3	.2	100.0	98.7	–
East Wenatchee Bench CDP, Douglas County	4 616	18.2	5.5	7.2	25.6	.9	.4	99.5	67.9	.3
Eatonville town, Pierce County	573	30.0	28.8	16.6	13.4	–	.7	95.8	79.6	.3
Edgewood-North Hill CDP, Pierce County	3 407	13.2	8.7	7.6	24.7	–	.1	93.0	7.9	.6
Edmonds city, Snohomish County	12 945	18.9	4.6	12.7	26.4	8.6	.3	99.8	99.4	.6
Electric City town, Grant County	411	15.1	11.2	7.8	15.6	–	.5	100.0	88.1	1.2
Elk Plain CDP, Pierce County	4 255	42.8	1.6	6.3	11.0	–	.3	65.8	14.3	.3
Ellensburg city, Kittitas County	5 015	8.5	21.1	30.5	9.1	.8	.6	99.3	98.3	.5
Ellsworth North CDP, Clark County	2 067	12.3	.3	4.5	14.3	–	–	98.5	66.9	–
Ellsworth South CDP, Clark County	1 825	28.8	4.9	9.6	23.9	–	.4	94.4	48.8	.4
Elma city, Grays Harbor County	1 210	14.5	29.4	17.9	12.6	–	.2	98.9	80.5	–
Elmer City town, Okanogan County	142	14.8	26.8	4.2	20.4	–	–	97.2	97.2	–
Endicott town, Whitman County	167	6.0	59.3	6.0	29.3	–	–	100.0	98.8	1.2
Entiat city, Chelan County	174	19.0	14.4	12.1	17.2	–	.6	100.0	88.5	.6
Enumclaw city, King County	3 031	24.9	23.3	12.3	10.0	–	.6	100.0	91.9	1.3
Ephrata city, Grant County	2 350	8.9	4.3	12.3	16.3	1.2	.6	100.0	97.0	1.0
Erlands Point-Kitsap Lake CDP, Kitsap County	1 253	21.0	11.7	12.3	13.0	4.2	–	88.7	25.9	–
Esperance CDP, Snohomish County	4 688	26.6	2.8	13.5	21.5	2.6	.3	100.0	99.3	1.0
Everett city, Snohomish County	30 795	25.3	23.1	22.1	10.5	2.7	.4	99.9	97.7	.9
Evergreen CDP, Clark County	4 076	30.4	.2	5.9	15.2	1.5	.5	97.1	73.8	.3
Everson city, Whatcom County	567	37.0	13.4	12.9	8.8	1.8	.4	99.3	89.9	.4
Fairchild AFB CDP, Spokane County	1 266	.5	–	2.4	7.6	–	–	92.4	97.8	–
Fairfield town, Spokane County	188	8.5	30.9	8.5	27.7	–	–	95.2	94.7	–
Fairview-Sumach CDP, Yakima County	1 048	2.4	16.7	35.0	3.2	–	1.0	37.5	42.7	2.5
Fairwood CDP, Spokane County	2 025	24.3	.9	6.8	51.2	5.4	–	95.7	74.5	–
Fall City CDP, King County	608	17.6	24.8	9.2	14.6	–	–	95.6	6.1	2.0
Farmington town, Whitman County	74	–	93.2	2.7	28.4	–	–	97.3	100.0	–
Federal Way CDP, King County	28 087	44.8	.7	16.9	19.0	7.9	.1	99.7	88.2	.1
Felida CDP, Clark County	1 043	26.7	7.0	2.0	35.8	–	–	87.3	37.8	–
Ferndale city, Whatcom County	2 057	23.9	8.2	13.8	16.8	–	–	97.8	89.0	–
Fife city, Pierce County	2 152	48.7	6.3	36.6	6.5	2.4	.4	79.9	91.4	1.7
Finley CDP, Benton County	1 795	13.1	7.9	5.3	14.7	–	.8	2.2	–	.4
Fircrest town, Pierce County	2 224	6.3	7.3	4.8	33.9	.6	–	100.0	99.1	.6
Five Corners CDP, Clark County	2 219	20.5	3.2	3.4	16.8	–	–	89.3	41.6	–
Fords Prairie CDP, Lewis County	1 012	15.5	8.1	6.1	16.7	–	.7	40.2	12.5	1.5
Forks city, Clallam County	1 042	6.3	11.6	12.6	13.1	–	.9	99.2	55.8	.9
Fort Lewis CDP, Pierce County	3 533	6.4	10.7	4.2	10.2	1.9	.2	98.5	97.4	–
Fox Island CDP, Pierce County	866	32.0	17.6	13.5	26.6	3.1	3.5	80.5	1.7	1.7
Frederickson CDP, Pierce County	1 213	34.4	3.9	4.2	13.7	–	–	50.3	6.8	–
Freeland CDP, Island County	675	30.2	5.2	15.3	6.4	–	–	43.6	.9	1.5
Friday Harbor town, San Juan County	819	31.3	13.2	26.7	7.6	9.6	–	96.0	93.9	.2
Fruitvale CDP, Yakima County	2 024	23.7	6.1	21.0	5.7	.6	.5	61.1	48.0	–
Garfield town, Whitman County	273	8.4	48.4	5.5	18.7	1.5	–	99.3	96.7	1.1
Garrett CDP, Walla Walla County	464	4.5	37.9	10.8	12.1	–	–	77.6	19.8	–

TIPSII [UPF] GPH5 CENSUS90 72583600 05/07/92 9:59 AM MACHINE: C DATA:CENSUS90S*PH5TIPSDA53. 04/04/92 04:51:50 TAPE: NONE FRAME: 97
TSF:CENSUS90*92. 04/04/92 04:52:13 UTF:CENSUS90*93. 04/04/92 04:52:14 META:CENSUS90S*PH5TABLES53. 04/04/92 04:58:18

Table 12. **Structural, Plumbing, and Equipment Characteristics: 1990**—Con.

[Data based on sample and subject to sampling variability, see text. For definitions of terms and meanings of symbols, see text]

State County Place and [In Selected States] County Subdivision	All housing units	Percent								
		Year structure built		Bedrooms						
		1980 to March 1990	1939 or earlier	None or 1	4 or more	Condominium	Lacking complete plumbing facilities	With public water system or private company	With public sewer	Lacking complete kitchen facilities
PLACE AND COUNTY SUBDIVISION—Con.										
George town, Grant County	108	34.3	1.9	12.0	4.6	–	–	98.1	17.6	–
Gig Harbor city, Pierce County	1 528	28.3	9.4	21.7	12.9	7.3	–	98.4	87.8	–
Gold Bar town, Snohomish County	428	33.2	16.8	12.4	5.6	–	–	89.7	7.2	–
Goldendale city, Klickitat County	1 416	13.3	26.9	13.4	16.2	2.3	.8	97.2	96.1	.8
Grand Coulee city, Grant County	568	6.9	32.7	26.1	9.5	–	1.9	100.0	98.1	1.6
Grand Mound CDP, Thurston County	599	20.9	11.7	7.5	15.9	–	1.2	21.0	5.0	–
Grandview city, Yakima County	2 420	19.3	17.6	18.5	10.8	–	.6	97.9	97.6	1.0
Granger town, Yakima County	595	10.4	12.1	22.7	10.4	.3	.3	97.8	93.4	.3
Granite Falls town, Snohomish County	454	18.1	30.6	19.6	10.8	–	–	100.0	90.5	.7
Green Acres CDP, Spokane County	1 775	12.4	12.6	6.6	24.5	–	–	98.4	6.1	.4
Hadlock-Irondale CDP, Jefferson County	1 287	42.3	9.6	13.1	9.3	8.8	2.3	91.2	13.4	.4
Hamilton town, Skagit County	104	14.4	29.8	14.4	10.6	–	2.9	75.0	3.8	2.9
Harbour Pointe CDP, Snohomish County	3 069	55.4	–	5.4	45.7	.2	–	100.0	90.8	–
Harrah town, Yakima County	127	11.0	21.3	19.7	5.5	–	–	78.0	96.9	–
Harrington city, Lincoln County	228	3.9	62.3	11.0	25.9	–	–	99.1	95.6	.9
Hartline town, Grant County	90	5.6	51.1	22.2	20.0	–	8.9	91.1	2.2	–
Hatton town, Adams County	28	7.1	53.6	7.1	28.6	–	–	71.4	–	–
Hazel Dell North CDP, Clark County	2 944	37.7	3.0	11.1	15.6	4.7	.2	98.9	88.3	–
Hazel Dell South CDP, Clark County	2 649	17.6	2.5	19.7	12.2	6.8	.4	99.7	90.6	2.1
Highland CDP, Benton County	1 163	10.2	2.3	.3	32.2	–	–	90.9	25.3	–
Hoquiam city, Grays Harbor County	3 973	5.8	57.8	18.4	22.7	.9	1.0	99.7	99.9	1.3
Hunts Point town, King County	204	14.7	14.7	3.4	43.6	–	–	100.0	99.0	–
Ilwaco city, Pacific County	394	16.2	39.3	12.7	21.3	–	–	99.5	92.1	–
Inchelium CDP, Ferry County	148	18.2	14.2	7.4	9.5	–	1.4	61.5	35.8	2.0
Index town, Snohomish County	105	9.5	59.0	19.0	23.8	–	4.8	94.3	6.7	10.5
Indianola CDP, Kitsap County	795	43.6	15.0	17.1	9.9	–	3.1	88.2	4.4	2.3
Inglewood-Finn Hill CDP, King County	10 361	29.9	3.5	5.4	29.8	4.9	.1	99.8	87.2	–
Ione town, Pend Oreille County	224	10.7	55.4	16.1	12.9	–	–	100.0	96.4	–
Issaquah city, King County	3 311	36.9	7.7	16.5	16.3	.4	.7	98.2	90.5	.1
John Sam Lake CDP, Snohomish County	278	37.4	–	9.4	11.2	–	–	59.7	–	–
Kahlotus city, Franklin County	91	17.6	14.3	14.3	11.0	–	1.1	96.7	16.5	1.1
Kalama city, Cowlitz County	491	9.4	29.7	13.4	16.3	–	–	98.2	92.3	–
Kelso city, Cowlitz County	4 872	6.9	26.6	18.9	10.9	.3	1.4	97.9	96.0	1.1
Kenmore CDP, King County	3 781	31.5	4.2	17.1	23.8	4.2	.4	99.4	79.8	.5
Kennewick city, Benton County	17 209	11.5	2.9	17.4	16.3	2.3	.3	99.1	85.1	.6
Kent city, King County	17 484	44.2	3.4	27.3	9.9	9.2	.4	99.6	95.2	.2
Kettle Falls city, Stevens County	534	29.6	14.4	18.4	14.2	–	.4	99.1	95.5	.6
Kingsgate CDP, King County	4 852	27.3	.9	5.0	37.3	14.1	.2	99.6	98.0	.2
Kingston CDP, Kitsap County	620	35.2	15.0	11.5	9.0	11.0	–	66.0	65.6	–
Kirkland city, King County	18 061	35.2	5.8	19.5	16.5	20.3	–	100.0	90.1	.3
Kittitas city, Kittitas County	368	28.3	17.9	13.9	8.7	–	–	100.0	99.2	–
Krupp town, Grant County	29	10.3	79.3	6.9	10.3	–	–	–	–	–
La Center town, Clark County	166	15.7	13.9	8.4	16.9	–	7.2	100.0	93.4	4.8
Lacey city, Thurston County	8 081	31.6	1.4	16.2	8.3	3.4	.2	98.0	80.4	.3
La Conner town, Skagit County	328	11.9	42.7	17.1	14.3	3.7	3.0	97.6	92.1	2.1
La Crosse town, Whitman County	185	14.1	50.3	11.4	15.7	–	3.8	98.4	96.8	5.4
Lake Forest North CDP, King County	2 979	24.0	5.6	11.8	32.6	7.5	–	99.2	97.1	–
Lake Forest Park city, King County	1 507	10.5	14.3	4.2	41.0	3.3	.1	99.4	95.2	.1
Lake Goodwin CDP, Snohomish County	1 159	23.4	1.3	12.8	7.5	1.6	.4	81.2	2.7	–
Lakeland North CDP, King County	4 826	28.3	2.0	2.3	31.2	.6	–	99.0	66.9	.2
Lakeland South CDP, King County	3 363	49.4	3.4	5.1	18.7	.6	–	98.9	42.0	.1
Lake Serene-North Lynnwood CDP, Snohomish County	5 907	48.2	3.4	15.8	14.6	1.4	.3	99.8	79.7	.2
Lake Shore CDP, Clark County	2 114	19.8	4.6	1.7	34.8	.9	.1	99.0	82.8	–
Lake Stevens city, Snohomish County	1 218	48.3	6.5	11.1	14.0	2.7	–	93.5	90.1	–
Lakewood CDP, Pierce County	24 230	18.1	5.2	24.8	13.3	2.9	.3	97.2	92.7	.2
Lamont town, Whitman County	34	8.8	52.9	2.9	5.9	–	–	100.0	–	–
Langley city, Island County	411	32.6	17.3	20.2	11.9	5.8	1.5	99.5	63.3	.5
Latah town, Spokane County	69	5.8	71.0	4.3	29.0	–	–	100.0	10.1	–
Lea Hill CDP, King County	2 334	49.1	1.8	6.0	26.0	–	–	85.8	58.9	.3
Leavenworth city, Chelan County	863	22.6	37.4	22.6	12.4	8.1	.2	100.0	97.6	–
Liberty Lake CDP, Spokane County	895	18.4	8.6	9.9	34.3	6.8	–	97.5	98.3	.6
Lind town, Adams County	234	6.0	49.1	9.4	17.9	–	–	98.7	76.1	.9
Long Beach city, Pacific County	970	9.4	25.5	31.8	6.8	5.7	.5	96.2	96.6	1.5
Longview city, Cowlitz County	13 358	6.7	17.4	16.5	12.5	1.4	.5	99.9	99.6	.8
Longview Heights CDP, Cowlitz County	1 213	6.0	8.7	.7	30.2	–	–	96.0	72.6	–
Lyman town, Skagit County	126	14.3	54.0	8.7	17.5	–	–	100.0	5.6	–
Lynden city, Whatcom County	2 167	36.5	17.6	8.0	21.1	4.2	.4	98.4	92.6	.8
Lynnwood city, Snohomish County	11 871	23.7	1.4	19.0	14.1	8.4	.1	99.7	96.9	.5
Mabton town, Yakima County	396	13.9	18.9	19.7	9.8	–	2.5	97.7	95.7	2.3
McChord AFB CDP, Pierce County	967	1.2	3.5	3.5	19.5	1.4	.8	97.8	96.5	.8
McCleary town, Grays Harbor County	508	17.9	32.3	12.8	12.0	–	1.0	98.8	95.5	2.2
Malden town, Whitman County	106	5.7	76.4	17.0	12.3	–	–	91.5	–	1.9
Manchester CDP, Kitsap County	1 488	42.1	8.9	3.5	14.4	.9	.7	93.8	45.7	.3
Mansfield town, Douglas County	162	23.5	35.8	9.3	18.5	4.3	2.5	98.8	98.8	6.8
Maple Valley CDP, King County	463	32.4	19.0	10.2	23.3	–	–	57.7	1.9	1.5
Marcus town, Stevens County	59	11.9	74.6	5.1	13.6	–	–	100.0	3.4	–
Marietta-Alderwood CDP, Whatcom County	1 098	7.7	15.1	15.4	13.4	–	–	93.0	54.2	–
Martha Lake CDP, Snohomish County	3 863	45.6	1.4	6.8	22.3	–	.3	100.0	46.6	.1
Marysville city, Snohomish County	4 565	42.6	8.5	21.3	10.0	2.6	–	96.7	89.7	–
Mattawa town, Grant County	266	36.8	3.0	18.4	3.8	–	1.9	94.0	14.3	1.1
Meadow Glade CDP, Clark County	511	13.7	12.9	4.9	18.0	–	–	76.9	5.9	–
Medical Lake city, Spokane County	1 055	19.8	16.0	24.5	18.2	–	–	97.6	94.6	.8
Medina city, King County	1 172	14.2	10.4	.7	59.0	–	–	99.5	100.0	–
Mercer Island city, King County	8 321	11.0	5.1	8.4	47.5	6.2	.6	99.5	99.4	.4
Mesa town, Franklin County	74	16.2	12.2	–	10.8	–	–	83.8	81.1	–
Metaline town, Pend Oreille County	91	20.9	23.1	16.5	17.6	–	–	97.8	94.5	–
Metaline Falls town, Pend Oreille County	123	–	40.7	30.1	17.9	–	–	100.0	100.0	1.6
Midland CDP, Pierce County	2 337	40.8	11.7	14.5	16.0	.3	.7	98.8	75.7	–
Mill Creek city, Snohomish County	3 131	75.6	–	15.2	20.2	13.2	.3	98.2	97.5	–
Millwood town, Spokane County	719	1.4	17.9	14.6	16.8	–	–	99.2	17.0	.3
Milton city	2 092	35.0	11.7	13.4	17.4	1.1	–	99.1	92.4	–
King County	272	50.0	–	–	7.7	–	–	100.0	94.9	–
Pierce County	1 820	32.7	13.4	15.4	18.8	1.2	–	99.0	92.0	–
Minnehaha CDP, Clark County	3 743	17.6	3.7	4.2	15.4	3.1	.2	97.4	77.5	–

TIPSII [UPF] GPH5 CENSUS90 72583600 05/07/92 9:59 AM MACHINE: C DATA:CENSUS90S*PH5TIPSDA53. 04/04/92 04:51:50 TAPE: NONE FRAME: 98
TSF:CENSUS90*92. 04/04/92 04:52:13 UTF:CENSUS90*93. 04/04/92 04:52:14 META:CENSUS90S*PH5TABLES53. 04/04/92 04:58:18

Table 12. **Structural, Plumbing, and Equipment Characteristics: 1990**—Con.

[Data based on sample and subject to sampling variability, see text. For definitions of terms and meanings of symbols, see text]

State County Place and [In Selected States] County Subdivision	All housing units	Percent								
		Year structure built		Bedrooms						
		1980 to March 1990	1939 or earlier	None or 1	4 or more	Condominium	Lacking complete plumbing facilities	With public water system or private company	With public sewer	Lacking complete kitchen facilities
PLACE AND COUNTY SUBDIVISION—Con.										
Mirrormont CDP, King County	828	27.2	5.4	3.9	47.6	–	–	72.2	–	–
Monroe city, Snohomish County	1 712	31.5	29.3	16.5	9.6	3.6	1.3	98.7	75.1	1.8
Montesano city, Grays Harbor County	1 239	7.9	35.4	10.6	19.0	–	.4	99.4	94.4	.9
Morton city, Lewis County	513	5.8	34.1	17.7	14.0	–	–	98.6	90.3	–
Moses Lake city, Grant County	4 635	17.8	1.9	17.5	15.4	.3	.3	96.7	93.5	.4
Moses Lake North CDP, Grant County	1 235	.6	5.7	5.5	11.9	–	1.3	88.1	84.9	1.8
Mossyrock city, Lewis County	192	8.3	9.4	15.1	8.9	–	–	95.8	91.7	–
Mountlake Terrace city, Snohomish County	7 854	25.1	1.3	16.0	14.4	7.6	.3	99.8	98.7	.3
Mount Vernon city, Skagit County	7 167	27.1	14.0	18.0	9.9	2.3	.5	99.7	97.4	1.2
Moxee city, Yakima County	328	22.3	19.5	22.6	7.6	–	.3	89.3	92.4	.3
Mukilteo city, Snohomish County	2 817	40.5	8.4	15.2	22.8	12.1	.3	99.5	95.0	.8
Naches town, Yakima County	287	10.1	33.1	12.5	7.0	–	1.4	94.4	95.1	1.4
Napavine city, Lewis County	278	23.7	15.8	4.7	13.7	–	–	98.9	97.8	.7
Navy Yard City CDP, Kitsap County	1 298	19.3	21.9	9.8	8.6	11.5	–	99.5	84.7	–
Neah Bay CDP, Clallam County	395	39.7	10.9	22.0	10.6	–	8.4	71.1	83.3	11.6
Nespelem town, Okanogan County	83	15.7	26.5	4.8	13.3	–	–	100.0	100.0	–
Nespelem Community CDP, Okanogan County	88	19.3	27.3	1.1	28.4	–	–	33.0	26.1	–
Newport city, Pend Oreille County	747	13.1	36.0	17.8	16.2	.8	.3	98.8	98.1	.3
Newport Hills CDP, King County	5 931	30.5	.8	8.0	37.0	15.3	.2	99.0	85.6	.5
Nisqually Indian Community CDP, Thurston County	167	47.9	–	5.4	14.4	–	5.4	82.0	5.4	5.4
Nooksack city, Whatcom County	180	13.3	34.4	5.0	12.8	–	–	100.0	98.9	–
Normandy Park city, King County	2 628	8.1	7.8	11.0	43.5	–	–	100.0	80.6	–
North Bend city, King County	1 081	31.5	14.9	19.7	7.9	.8	.3	91.4	56.7	.6
North Bonneville city, Skamania County	172	11.6	5.2	4.7	7.0	–	1.2	90.1	85.5	–
North City-Ridgecrest CDP, King County	5 354	8.6	6.9	12.2	16.8	2.9	.4	100.0	99.0	.2
North Creek-Canyon Park CDP, Snohomish County	7 981	48.1	1.4	4.6	25.5	.1	–	92.0	57.5	.1
North Hill CDP, King County	2 211	3.2	3.8	3.8	33.2	–	–	99.7	58.0	1.1
North Marysville CDP, Snohomish County	6 253	24.1	3.3	3.6	19.5	.2	.5	83.8	46.1	.2
North Omak CDP, Okanogan County	141	39.0	2.1	3.5	21.3	–	–	19.1	12.8	–
Northport town, Stevens County	156	8.3	35.3	18.6	12.2	–	1.3	89.1	5.8	1.3
North Puyallup CDP, Pierce County	1 383	9.4	13.9	17.1	7.1	–	.3	63.9	12.0	.7
North Yelm CDP, Thurston County	865	47.5	4.5	13.9	10.6	–	–	69.1	2.8	.9
Oakesdale town, Whitman County	182	11.0	52.2	8.8	28.0	–	2.2	92.3	83.0	5.5
Oak Harbor city, Island County	6 173	33.6	2.3	16.2	12.2	6.0	.2	98.2	97.4	.2
Oakville city, Grays Harbor County	197	14.7	42.6	9.1	5.6	–	1.5	89.8	6.1	–
Ocean Park CDP, Pacific County	1 585	30.9	15.2	25.9	4.5	–	2.5	71.5	4.2	3.0
Ocean Shores city, Grays Harbor County	2 101	43.3	.6	14.4	4.4	4.8	1.3	99.0	16.5	1.6
Odessa town, Lincoln County	476	5.9	42.4	6.3	20.2	–	1.3	100.0	.6	2.3
Okanogan city, Okanogan County	978	8.1	32.7	17.6	16.5	–	1.2	89.6	94.2	1.2
Olympia city, Thurston County	15 928	29.0	18.3	23.4	12.8	2.1	.8	97.2	86.2	.7
Omak city, Okanogan County	1 769	10.8	19.8	11.2	10.7	–	.5	99.2	98.3	.9
Opportunity CDP, Spokane County	8 917	12.0	4.5	12.1	28.0	1.7	.2	99.9	35.4	.4
Orchards North CDP, Clark County	2 147	21.9	2.1	4.2	10.8	–	1.0	79.5	47.1	.3
Orchards South CDP, Clark County	4 776	39.1	1.5	6.1	10.3	1.4	.2	92.7	67.0	.5
Oroville town, Okanogan County	697	7.5	32.1	20.8	12.5	1.7	2.3	97.8	93.1	1.3
Orting city, Pierce County	746	22.5	35.0	12.2	9.7	.5	.5	97.9	95.6	.4
Othello city, Adams County	1 637	13.1	2.7	17.3	17.9	1.5	.4	99.8	99.1	–
Otis Orchards-East Farms CDP, Spokane County	1 774	23.8	3.6	2.8	37.3	–	–	97.6	1.5	–
Pacific city	1 815	51.3	6.4	12.1	5.9	–	1.3	98.3	92.1	.8
King County	1 815	51.3	6.4	12.1	5.9	–	1.3	98.3	92.1	.8
Pierce County	–	–	–	–	–	–	–	–	–	–
Paine Field-Lake Stickney CDP, Snohomish County	8 656	56.4	1.5	17.3	4.4	7.3	.4	99.9	84.1	.3
Palouse city, Whitman County	427	4.0	58.5	11.5	19.4	–	1.9	97.9	91.1	2.6
Parkland CDP, Pierce County	7 871	24.4	5.7	17.7	12.4	.5	.1	98.5	85.8	.2
Parkwood CDP, Kitsap County	2 579	29.6	3.3	15.7	17.8	1.1	.2	97.4	79.3	.2
Pasco city, Franklin County	7 698	7.2	7.4	27.6	10.7	.8	.9	94.7	94.1	.8
Pateros city, Okanogan County	251	13.9	21.1	7.6	16.7	–	–	96.4	96.8	.8
Pe Ell town, Lewis County	234	13.2	45.7	11.1	19.7	–	–	95.7	95.7	–
Pine Lake CDP, King County	5 197	62.8	1.2	7.8	39.0	9.5	.2	93.1	58.6	.4
Pomeroy city, Garfield County	699	5.3	53.4	10.9	25.9	–	.7	99.4	96.6	1.3
Port Angeles city, Clallam County	7 833	10.5	26.7	16.9	17.2	.3	.6	99.7	96.0	.5
Port Angeles East CDP, Clallam County	1 221	16.3	8.4	9.3	10.4	–	–	97.8	13.3	.7
Port Orchard city, Kitsap County	2 090	11.6	22.3	22.5	8.7	2.0	.6	98.3	77.0	–
Port Townsend city, Jefferson County	3 280	24.1	30.7	19.0	11.6	.5	.5	99.4	94.7	.5
Poulsbo city, Kitsap County	2 147	38.1	11.5	22.1	10.1	5.3	–	94.3	91.8	–
Prairie Ridge CDP, Pierce County	2 945	37.6	2.6	4.2	9.2	–	.2	95.3	4.6	–
Prescott town, Walla Walla County	106	17.0	26.4	4.7	16.0	–	–	94.3	10.4	–
Priest Point CDP, Snohomish County	316	23.7	18.0	10.8	19.3	–	1.9	48.7	8.2	1.6
Prosser city, Benton County	1 665	18.1	20.4	14.4	19.8	–	–	96.2	96.0	–
Pullman city, Whitman County	7 543	16.0	10.9	27.1	16.5	2.9	.5	100.0	99.7	.8
Puyallup city, Pierce County	9 377	29.8	15.9	16.9	17.8	1.4	.3	99.6	94.2	.1
Quincy city, Grant County	1 364	14.8	3.9	18.0	13.1	–	–	97.8	97.7	–
Rainier town, Thurston County	357	21.8	16.5	10.6	10.1	–	.8	91.9	6.7	2.2
Raymond city, Pacific County	1 258	6.6	44.3	18.1	14.3	–	.9	100.0	92.4	.4
Reardan town, Lincoln County	222	9.9	41.9	8.6	29.7	–	.5	98.2	98.6	.5
Redmond city, King County	14 972	44.8	1.2	17.9	24.8	16.9	.1	99.3	97.1	.6
Renton city, King County	19 243	31.6	6.7	25.6	10.9	6.8	.1	99.8	93.6	.4
Republic town, Ferry County	460	15.4	32.0	23.0	14.1	–	.4	99.3	91.7	1.3
Richland city, Benton County	13 850	9.8	.9	13.3	24.0	4.1	.1	99.2	98.0	.2
Richmond Beach-Innis Arden CDP, King County	2 683	10.5	13.3	6.0	43.4	5.3	.3	100.0	99.3	–
Richmond Highlands CDP, King County	10 648	18.4	4.5	17.1	23.0	4.6	.1	100.0	99.5	.3
Ridgefield city, Clark County	455	6.2	36.7	10.5	18.2	–	1.5	98.7	94.9	.4

TIPSII [UPF] GPH5 CENSUS90 72583600 05/07/92 9:59 AM MACHINE: C DATA:CENSUS90S*PH5TIPSDA53. 04/04/92 04:51:50 TAPE: NONE FRAME: 99
TSF:CENSUS90*92. 04/04/92 04:52:13 UTF:CENSUS90*93. 04/04/92 04:52:14 META:CENSUS90S*PH5TABLES53. 04/04/92 04:58:18

Table 12. **Structural, Plumbing, and Equipment Characteristics: 1990**—Con.

[Data based on sample and subject to sampling variability, see text. For definitions of terms and meanings of symbols, see text]

State County Place and [In Selected States] County Subdivision	All housing units	Percent								
		Year structure built		Bedrooms						
		1980 to March 1990	1939 or earlier	None or 1	4 or more	Condominium	Lacking complete plumbing facilities	With public water system or private company	With public sewer	Lacking complete kitchen facilities
PLACE AND COUNTY SUBDIVISION—Con.										
Ritzville city, Adams County	883	8.9	43.8	16.2	18.9	.5	1.4	99.3	96.8	1.9
Riverside town, Okanogan County	110	24.5	20.0	10.0	8.2	–	–	80.9	5.5	–
Riverton-Boulevard Park CDP, King County	6 702	9.0	11.3	25.9	13.9	6.7	.5	100.0	75.3	.3
Rochester CDP, Thurston County	422	23.0	3.6	9.7	5.9	–	–	39.3	6.6	–
Rockford town, Spokane County	194	6.7	38.7	5.2	25.8	–	–	94.8	84.0	1.0
Rock Island town, Douglas County	200	18.5	9.0	3.5	11.0	–	2.5	99.0	1.5	2.5
Rosalia town, Whitman County	261	3.8	55.9	11.5	29.9	–	–	99.2	88.5	–
Roslyn city, Kittitas County	598	7.5	78.8	12.4	14.4	–	1.7	99.3	98.7	.7
Roy city, Pierce County	125	27.2	47.2	2.4	17.6	–	1.6	56.0	–	–
Royal City city, Grant County	327	23.9	–	24.5	6.7	–	1.5	100.0	96.6	.3
Ruston town, Pierce County	311	5.1	55.0	17.7	21.2	–	–	100.0	98.7	–
Sahalee CDP, King County	4 593	71.2	2.3	1.5	44.7	.6	.2	93.3	70.3	.2
St. John town, Whitman County	239	5.9	42.3	2.9	27.2	–	–	93.7	97.1	–
Salmon Creek CDP, Clark County	4 962	43.5	2.5	12.7	15.4	10.6	.5	97.5	79.2	.3
Satus CDP, Yakima County	196	11.7	19.4	1.5	14.3	–	–	6.1	6.1	–
Sea-Tac CDP, King County	10 189	12.7	4.4	23.2	14.1	4.1	.5	99.9	82.4	.3
Seattle city, King County	249 032	11.9	36.2	33.3	14.2	5.1	.6	100.0	99.5	.7
Sedro-Woolley city, Skagit County	2 470	11.4	27.2	14.3	13.6	–	.2	96.8	84.7	.5
Selah city, Yakima County	1 930	17.5	9.2	11.6	14.5	–	–	95.6	91.0	–
Sequim city, Clallam County	1 953	21.8	6.3	23.1	3.6	9.2	–	99.0	97.1	.4
Shaker Church CDP, Snohomish County	205	37.1	7.3	10.2	11.2	–	3.4	44.4	8.3	3.4
Shelter Bay CDP, Skagit County	576	46.2	.5	3.0	9.7	1.6	.9	98.1	96.9	.9
Shelton city, Mason County	3 046	11.0	22.1	17.6	13.2	2.3	1.1	98.8	91.1	1.3
Sheridan Beach CDP, King County	2 691	7.1	5.5	12.9	28.3	2.2	–	100.0	90.1	–
Silverdale CDP, Kitsap County	3 258	74.8	3.3	20.3	15.6	1.0	–	93.6	72.0	–
Silver Lake-Fircrest CDP, Snohomish County	8 045	44.9	1.9	3.4	26.5	.7	.2	93.8	60.4	.1
Skokomish CDP, Mason County	190	31.1	13.7	22.6	10.0	2.6	11.6	44.2	1.6	4.7
Skykomish town, King County	175	5.7	38.3	7.4	12.0	–	2.3	98.3	7.4	2.3
Smokey Point CDP, Snohomish County	1 079	32.8	9.6	14.6	14.8	–	–	70.6	39.9	2.1
Snee Oosh CDP, Skagit County	166	18.7	15.1	18.1	15.7	–	–	39.2	44.6	–
Snohomish city, Snohomish County	2 556	22.6	32.2	16.0	16.2	.7	.3	100.0	98.9	–
Snoqualmie city, King County	639	10.5	43.2	16.4	13.1	–	1.1	98.4	90.5	.8
Soap Lake city, Grant County	799	7.6	21.5	35.5	6.1	–	.5	100.0	96.0	.8
South Bend city, Pacific County	714	17.1	46.6	17.2	11.9	–	–	100.0	96.4	–
South Broadway CDP, Yakima County	1 140	8.6	14.2	13.2	9.5	–	1.3	24.3	20.4	1.3
South Cle Elum town, Kittitas County	218	17.4	31.2	6.9	13.3	–	–	99.1	97.7	–
South Hill CDP, Pierce County	4 820	42.9	.7	8.0	15.0	.7	–	98.9	28.1	–
South Prairie town, Pierce County	68	11.8	45.6	2.9	19.1	–	–	94.1	5.9	–
South Wenatchee CDP, Chelan County	446	12.1	28.9	10.5	8.3	–	–	87.7	63.0	1.3
Spanaway CDP, Pierce County	5 347	32.9	5.9	10.9	10.5	1.4	.7	90.3	25.2	.1
Spangle city, Spokane County	112	1.8	30.4	12.5	11.6	–	–	94.6	82.1	–
Spokane city, Spokane County	79 875	9.8	32.3	21.1	18.2	1.4	.8	99.7	97.9	.9
Sprague city, Lincoln County	214	4.7	71.5	8.4	24.8	–	2.3	98.6	.9	2.3
Springdale town, Stevens County	106	7.5	31.1	15.1	11.3	–	2.8	90.6	.9	4.7
Stanwood city, Snohomish County	765	21.6	35.2	19.1	14.2	–	–	99.1	92.8	.8
Starbuck town, Columbia County	107	9.3	40.2	30.8	7.5	–	1.9	98.1	3.7	.9
Steilacoom town, Pierce County	2 371	20.3	8.5	18.0	17.8	4.2	–	100.0	97.0	.1
Stevenson city, Skamania County	457	8.1	26.7	14.9	21.0	2.0	.9	98.7	86.2	.4
Stimson Crossing CDP, Snohomish County	199	31.7	13.1	8.5	16.6	–	–	3.5	4.5	–
Sudden Valley CDP, Whatcom County	1 409	30.2	.6	8.4	15.0	17.7	–	91.9	92.3	–
Sultan town, Snohomish County	859	27.0	21.8	15.8	11.8	1.0	.3	92.3	74.7	.3
Sumas city, Whatcom County	324	17.6	33.3	13.9	20.4	–	–	98.8	85.5	.9
Summit CDP, Pierce County	2 359	17.3	7.5	6.0	23.5	–	–	97.7	9.1	–
Sumner city, Pierce County	2 604	23.0	21.3	18.3	8.9	–	–	99.7	94.0	–
Sunnyside city, Yakima County	3 576	10.8	6.9	21.3	12.2	2.2	1.2	96.3	96.8	.6
Sunnyslope CDP, Chelan County	723	37.5	15.9	8.3	29.0	–	.7	91.7	1.8	.7
Suquamish CDP, Kitsap County	1 338	27.7	11.5	14.6	10.2	.4	.7	80.9	50.3	1.1
Swinomish Village CDP, Skagit County	148	40.5	7.4	6.1	13.5	–	1.4	86.5	83.1	1.4
Tacoma city, Pierce County	75 147	14.6	30.3	23.4	15.4	1.7	.5	99.7	98.3	1.0
Taholah CDP, Grays Harbor County	230	23.0	8.3	8.3	25.2	–	.9	98.3	98.7	1.7
Tanglewilde-Thompson Place CDP, Thurston County	2 193	13.4	–	9.3	16.1	–	–	94.1	29.9	.4
Tekoa city, Whitman County	355	9.3	58.0	10.7	26.2	–	1.7	99.2	99.7	2.3
Tenino town, Thurston County	526	14.3	29.3	12.9	8.0	–	1.0	99.2	13.7	.8
Terrace Heights CDP, Yakima County	1 680	20.2	3.2	3.1	14.0	–	–	79.1	79.2	–
Tieton town, Yakima County	283	10.6	22.6	20.8	6.7	–	.4	93.3	88.0	–
Toledo city, Lewis County	268	13.4	40.3	9.3	11.2	–	–	98.9	98.9	–
Tonasket town, Okanogan County	424	9.0	32.3	19.8	12.3	–	.5	99.3	98.3	1.7
Toppenish city, Yakima County	2 254	9.1	15.5	24.8	8.3	–	.9	98.6	97.9	.8
Town and Country CDP, Spokane County	1 955	3.3	–	6.0	35.1	2.4	.3	100.0	16.7	.3
Tracyton CDP, Kitsap County	995	29.8	6.9	1.8	25.1	–	–	98.3	36.3	–
Trentwood CDP, Spokane County	1 468	20.8	2.1	10.1	25.5	–	2.4	100.0	14.9	1.8
Tukwila city, King County	5 972	26.3	8.2	32.3	9.2	10.6	–	99.6	84.7	.3
Tulalip Bay CDP, Snohomish County	651	21.4	7.5	17.4	15.1	–	.2	95.5	91.6	.2
Tumwater city, Thurston County	4 463	31.6	7.4	17.3	11.4	4.2	–	94.2	85.2	2.5
Twisp town, Okanogan County	425	12.5	27.5	20.5	12.7	–	.9	96.9	96.2	.9
Union Gap city, Yakima County	1 295	11.7	12.4	14.0	2.3	.6	.4	89.8	85.6	.4
Uniontown town, Whitman County	141	12.1	72.3	17.0	26.2	–	–	95.7	95.7	2.1
University Place CDP, Pierce County	11 552	32.3	2.6	14.9	19.3	3.6	–	99.2	84.5	–
Vader city, Lewis County	178	9.6	41.6	15.2	17.4	–	–	100.0	82.6	–
Vancouver city, Clark County	21 025	9.4	16.5	21.3	10.1	1.6	.4	99.9	93.1	1.1
Vancouver Mall CDP, Clark County	2 874	42.4	2.3	12.6	7.1	16.5	–	95.3	78.4	.3
Veradale CDP, Spokane County	2 724	11.1	5.7	5.4	37.9	–	–	99.5	14.2	.2
Waitsburg city, Walla Walla County	465	11.2	36.6	9.5	18.3	–	–	98.1	97.2	–
Walla Walla city, Walla Walla County	10 630	7.0	30.9	21.4	18.1	2.3	.5	99.3	96.9	.5
Walla Walla East CDP, Walla Walla County	1 133	7.7	20.7	2.8	31.3	–	–	74.8	13.3	2.5
Waller CDP, Pierce County	2 331	16.3	8.8	3.0	25.7	–	–	93.7	9.0	.1
Walnut Grove CDP, Clark County	1 542	27.8	2.1	2.8	17.0	–	–	87.2	60.3	–
Wapato city, Yakima County	1 204	14.5	16.9	33.8	10.2	–	2.1	99.7	99.4	–
Warden town, Grant County	543	22.3	4.1	16.9	12.3	–	.6	99.1	96.7	1.5
Washougal city, Clark County	2 010	16.0	19.9	7.5	13.2	–	.2	100.0	97.6	.2

TIPSII [UPF] GPH5 CENSUS90 72583600 05/07/92 9:59 AM MACHINE: C DATA:CENSUS90S*PH5TIPSDA53. 04/04/92 04:51:50 TAPE: NONE FRAME: 100
TSF:CENSUS90*92. 04/04/92 04:52:13 UTF:CENSUS90*93. 04/04/92 04:52:14 META:CENSUS90S*PH5TABLES53. 04/04/92 04:58:18

Table 12. **Structural, Plumbing, and Equipment Characteristics: 1990**—Con.

[Data based on sample and subject to sampling variability, see text. For definitions of terms and meanings of symbols, see text]

State County Place and [In Selected States] County Subdivision	All housing units	Percent								
		Year structure built		Bedrooms						
		1980 to March 1990	1939 or earlier	None or 1	4 or more	Condominium	Lacking complete plumbing facilities	With public water system or private company	With public sewer	Lacking complete kitchen facilities
PLACE AND COUNTY SUBDIVISION—Con.										
Washtucna town, Adams County	113	12.4	45.1	8.8	17.7	–	1.8	100.0	98.2	2.7
Waterville town, Douglas County	425	5.9	60.7	9.6	31.5	5.2	.7	100.0	98.6	.9
Waverly town, Spokane County	14	–	42.9	42.9	14.3	–	–	85.7	–	7.1
Weallup Lake CDP, Snohomish County	1 376	58.5	.5	89.6	1.0	–	1.9	89.0	.3	.5
Wenatchee city, Chelan County	9 492	13.1	25.3	23.8	16.3	3.5	.5	99.8	94.5	.4
West Clarkston-Highland CDP, Asotin County	1 660	9.1	8.4	7.9	21.9	–	–	98.9	56.7	.5
West Lake Sammamish CDP, King County	2 140	38.3	3.6	3.8	49.1	17.2	–	98.1	98.0	–
West Lake Stevens CDP, Snohomish County	4 405	31.8	7.9	5.7	17.0	.9	–	96.7	54.1	–
West Longview CDP, Cowlitz County	1 322	15.1	11.9	9.2	10.4	–	–	100.0	83.5	–
West Pasco CDP, Franklin County	2 485	7.4	.6	2.5	31.5	–	.6	74.2	6.6	.4
Westport city, Grays Harbor County	1 143	16.7	14.8	19.8	8.6	.5	.2	99.8	89.4	2.1
West Richland city, Benton County	1 586	28.1	1.1	3.8	20.1	–	–	91.9	89.5	–
West Side Highway CDP, Cowlitz County	1 371	11.2	10.3	1.8	13.1	1.2	1.3	99.6	99.2	.4
West Valley CDP, Yakima County	2 370	32.8	3.3	2.7	15.4	–	.2	93.1	55.9	–
West Wenatchee CDP, Chelan County	872	26.1	12.4	3.1	27.5	–	.7	100.0	29.4	.7
White Center-Shorewood CDP, King County	8 218	13.8	10.4	18.4	15.2	2.2	.3	99.7	91.0	.8
White Salmon city, Klickitat County	816	13.8	20.6	14.5	15.4	1.1	.9	98.4	94.4	.9
White Swan CDP, Yakima County	781	18.3	15.2	14.7	17.7	–	–	15.5	20.0	–
Wilbur town, Lincoln County	472	12.7	39.2	11.0	20.1	–	2.1	100.0	91.1	1.5
Wilkeson town, Pierce County	152	19.7	50.0	9.2	18.4	–	2.6	100.0	84.2	2.6
Wilson Creek town, Grant County	87	8.0	34.5	4.6	13.8	–	–	97.7	–	–
Winlock city, Lewis County	430	8.1	41.4	16.3	18.8	–	–	95.8	91.2	–
Winslow city, Kitsap County	1 596	39.4	10.0	24.6	9.0	21.2	1.8	97.2	91.5	1.1
Winthrop town, Okanogan County	202	25.7	31.2	19.8	3.5	–	3.5	91.6	90.6	4.5
Woodinville CDP, King County	7 750	55.0	1.9	7.0	43.4	–	.1	95.0	28.9	.2
Woodland city	1 016	24.8	22.0	15.8	9.6	1.7	–	97.8	88.7	–
Clark County	60	40.0	–	28.3	–	–	–	100.0	13.3	–
Cowlitz County	956	23.8	23.4	15.1	10.3	1.8	–	97.7	93.4	–
Woodmont Beach CDP, King County	3 156	32.0	4.2	18.7	14.5	3.5	.7	99.5	97.1	–
Woodway city, Snohomish County	321	20.2	10.6	1.9	56.1	–	1.6	96.6	20.9	1.6
Yacolt town, Clark County	224	8.0	32.6	16.5	15.6	–	1.8	100.0	12.1	–
Yakima city, Yakima County	23 007	11.0	18.8	23.1	14.2	2.4	1.1	98.7	97.5	1.5
Yarrow Point town, King County	385	8.3	17.4	6.5	57.7	–	–	99.0	99.5	–
Yelm town, Thurston County	537	24.4	16.8	10.8	8.4	.7	–	89.8	13.6	–
Zillah city, Yakima County	729	18.8	15.6	16.9	10.2	–	–	95.7	92.5	–

TIPSII [UPF] GPH5 CENSUS90 72583600 05/07/92 9:59 AM MACHINE: C DATA:CENSUS90S*PH5TIPSDA53. 04/04/92 04:51:50 TAPE: NONE FRAME: 101
TSF:CENSUS90*92. 04/04/92 04:52:13 UTF:CENSUS90*93. 04/04/92 04:52:14 META:CENSUS90S*PH5TABLES53. 04/04/92 04:58:18

Table 13. **Fuels and Equipment Characteristics: 1990**

[Data based on sample and subject to sampling variability, see text. For definitions of terms and meanings of symbols, see text]

State County County Subdivision Place	All occupied housing units	Percent with— House heating fuel: Utility gas	Bottled, tank, or LP gas	Electricity	Fuel oil, kerosene, etc.	Other or none	Vehicles available: None	1	2 or more	No telephone in unit
The State	**1 872 431**	**22.4**	**1.1**	**55.1**	**9.9**	**11.4**	**7.5**	**31.1**	**61.4**	**3.5**
Adams County	4 586	20.3	2.2	57.6	11.7	8.2	5.0	29.4	65.6	7.8
Lind-Washtucna division	671	4.8	2.5	48.3	30.0	14.5	3.4	28.3	68.3	6.3
Hatton town	22	–	–	77.3	4.5	18.2	–	18.2	81.8	–
Lind town	199	13.1	1.0	50.8	25.6	9.5	8.0	30.2	61.8	3.5
Washtucna town	90	–	10.0	46.7	28.9	14.4	2.2	43.3	54.4	2.2
Othello division	2 907	17.5	2.1	68.2	5.2	7.1	4.8	29.2	65.9	9.2
Othello city	1 536	29.0	2.2	55.7	7.4	5.7	5.9	35.4	58.7	8.2
Ritzville division	1 008	38.8	2.3	33.2	18.4	7.3	6.4	30.7	62.9	5.0
Ritzville city	744	51.3	3.1	27.6	10.9	7.1	8.7	36.7	54.6	6.0
Asotin County	7 003	36.8	1.2	40.3	8.9	12.9	9.0	32.3	58.7	5.4
Asotin division	981	16.3	.9	42.5	12.3	27.9	3.5	17.4	79.1	1.5
Asotin city	377	31.6	.5	47.5	8.5	11.9	5.3	25.2	69.5	2.4
West Clarkston-Highland CDP (pt.)	–	–	–	–	–	–	–	–	–	–
Clarkston division	6 022	40.2	1.2	39.9	8.3	10.4	9.8	34.8	55.4	6.0
Clarkston city	2 854	50.6	1.2	35.8	5.6	6.8	16.0	41.1	42.9	7.6
Clarkston Heights-Vineland CDP	1 055	34.5	1.2	42.9	10.0	11.3	2.9	25.5	71.6	1.1
West Clarkston-Highland CDP (pt.)	1 573	30.1	1.2	43.9	11.4	13.3	5.4	33.5	61.1	7.9
Benton County	42 227	4.8	.4	86.3	3.9	4.5	5.1	29.7	65.2	3.3
Benton City division	1 369	–	.4	81.5	2.0	16.1	2.9	24.3	72.8	5.7
Benton City city	607	–	–	88.1	.8	11.0	5.1	29.5	65.4	5.9
Federal Reservation division	–	–	–	–	–	–	–	–	–	–
Northwest Benton division	3 220	5.2	.4	76.7	8.5	9.2	4.1	27.8	68.1	5.8
Prosser city	1 595	9.9	–	78.6	8.2	3.3	6.5	35.4	58.2	6.2
Richland-Kennewick division	37 436	5.0	.4	87.4	3.6	3.6	5.3	30.1	64.6	3.0
Finley CDP	1 710	–	1.2	86.7	2.0	10.1	4.3	20.7	75.0	3.7
Highland CDP	1 130	–	.4	92.7	2.8	4.1	.4	9.2	90.4	.4
Kennewick city	16 074	5.5	.4	88.3	2.8	3.0	7.6	34.7	57.7	4.2
Richland city	13 140	7.0	.3	85.0	5.9	1.9	4.2	31.7	64.0	2.3
West Richland city	1 476	.8	–	95.0	–	4.2	3.5	26.3	70.2	1.8
South Benton division	202	–	–	79.7	6.4	13.9	–	32.7	67.3	7.4
Chelan County	20 645	5.9	.3	81.4	4.6	7.8	9.4	32.4	58.2	6.1
Cashmere division	3 365	–	.4	83.9	5.2	10.5	7.5	28.1	64.4	6.1
Cashmere city	1 022	–	–	91.6	5.8	2.6	12.2	38.3	49.5	3.9
Chelan division	1 985	–	.3	88.8	5.2	5.7	7.2	40.3	52.5	11.7
Chelan city	1 248	–	.4	90.1	6.2	3.3	7.8	41.3	50.9	5.8
Entiat division	555	–	2.7	66.5	3.1	27.7	3.8	27.2	69.0	10.8
Entiat city	162	–	1.9	70.4	5.6	22.2	10.5	37.7	51.9	7.4
Leavenworth-Lake Wenatchee division	1 840	–	.1	75.4	3.3	21.3	5.7	31.5	62.8	5.7
Leavenworth city	765	–	–	85.0	5.5	9.5	11.8	40.7	47.6	6.7
Malaga division	912	.5	–	80.6	6.4	12.5	10.1	13.6	76.3	4.3
South Wenatchee CDP (pt.)	22	22.7	–	22.7	54.5	–	–	22.7	77.3	–
Manson division	845	–	.8	85.7	2.8	10.7	5.3	26.7	67.9	5.1
Stehekin division	30	–	–	–	–	100.0	–	100.0	–	100.0
Wenatchee division	11 113	10.9	.2	81.1	4.6	3.2	11.5	34.6	54.0	4.9
South Wenatchee CDP (pt.)	411	1.5	–	76.2	4.6	17.8	8.5	28.2	63.3	10.5
Sunnyslope CDP	698	.7	.6	83.0	6.3	9.5	4.7	23.6	71.6	.6
Wenatchee city	9 004	12.9	.2	80.2	4.7	2.1	13.0	37.2	49.8	5.3
West Wenatchee CDP	856	4.3	.4	89.1	3.7	2.5	4.0	23.8	72.2	2.5
Clallam County	22 837	.1	2.0	68.2	3.3	26.3	8.1	32.8	59.1	4.4
Agnew-Carlsborg division	2 679	–	2.2	68.4	1.9	27.5	2.4	29.0	68.5	2.4
Clallam Bay-Neah Bay division	854	.2	1.1	49.5	1.9	47.3	6.8	38.2	55.0	12.2
Neah Bay CDP	294	–	.7	52.7	3.4	43.2	13.3	41.2	45.6	18.0
Crescent division	950	–	2.6	35.4	.6	61.4	3.5	25.1	71.5	10.2
Forks division	2 402	–	4.8	57.2	.5	37.6	5.8	35.5	58.7	6.5
Forks city	961	–	7.1	65.0	1.2	26.6	5.9	43.2	50.9	4.8
Port Angeles division	10 837	.2	1.3	71.6	5.7	21.2	10.8	31.2	58.1	4.0
Port Angeles city	7 360	.3	.4	77.8	6.8	14.7	13.7	34.5	51.8	3.9
Port Angeles East CDP	1 167	–	3.3	70.9	5.2	20.6	7.7	30.9	61.4	2.6
Sequim division	5 115	–	1.9	75.5	1.1	21.5	7.8	37.4	54.8	3.1
Sequim city	1 827	–	1.5	88.6	1.1	8.8	18.2	49.2	32.7	5.2
Clark County	88 440	6.7	.5	76.8	5.3	10.7	5.7	28.3	66.0	3.0
Battle Ground division	8 611	.5	.7	73.6	3.2	22.0	3.1	16.0	81.0	2.6
Battle Ground city	1 324	2.3	–	82.1	.4	15.2	9.7	29.3	61.0	5.4
Brush Prairie CDP	892	.9	.8	71.1	5.7	21.5	1.3	16.5	82.2	2.0
Meadow Glade CDP	477	–	–	66.9	1.3	31.9	–	8.2	91.8	1.5
Salmon Creek CDP (pt.)	73	–	–	72.6	–	27.4	–	–	100.0	–
Camas division	8 642	5.3	1.1	65.1	8.6	20.0	6.1	24.1	69.8	4.7
Camas city (pt.)	2 404	10.6	.6	61.9	16.3	10.5	10.8	29.7	59.5	8.2
Orchards North CDP (pt.)	160	–	–	93.1	–	6.9	–	15.0	85.0	3.1
Washougal city	1 904	7.5	1.6	69.5	8.4	13.0	7.7	39.8	52.6	5.7
La Center division	2 651	.1	1.4	61.6	3.0	33.9	3.2	14.8	82.0	5.8
La Center town	142	–	–	79.6	–	20.4	7.0	27.5	65.5	26.1
Woodland city (pt.)	60	–	–	100.0	–	–	–	30.0	70.0	15.0
Orchards division	9 600	1.5	.1	87.2	.7	10.6	2.0	25.9	72.2	1.4
Five Corners CDP (pt.)	1 568	1.2	.3	87.9	.3	10.2	1.1	20.9	78.1	1.5
Orchards North CDP (pt.)	1 933	–	–	84.3	1.3	14.4	2.4	21.5	76.0	1.1
Orchards South CDP	4 399	2.0	–	86.7	.8	10.5	2.3	27.4	70.2	1.8
Vancouver Mall CDP (pt.)	1 183	.3	–	94.8	–	5.0	1.4	38.1	60.4	.7
Walnut Grove CDP (pt.)	280	10.0	–	83.6	2.1	4.3	–	16.4	83.6	–
Ridgefield division	1 224	4.2	1.3	65.0	4.6	24.9	1.6	17.5	81.0	4.6
Ridgefield city	435	10.3	.7	60.2	3.2	25.5	3.9	30.6	65.5	6.0
Vancouver division	56 268	9.3	.4	79.1	6.1	5.0	7.0	32.4	60.6	3.0
Camas city (pt.)	11	–	–	–	–	100.0	–	–	100.0	–
Cascade Park East CDP	2 794	14.9	–	83.4	.6	1.2	1.1	32.9	66.0	.9
Cascade Park West CDP	2 588	4.9	–	93.1	–	2.0	6.7	26.5	66.8	1.2
Ellsworth North CDP	2 034	7.4	–	85.4	–	7.2	2.3	25.3	72.4	.8
Ellsworth South CDP	1 744	9.7	–	73.9	12.6	3.7	.7	27.0	72.3	1.8
Evergreen CDP	3 874	7.2	.2	86.4	.4	5.8	1.7	24.9	73.4	1.2
Felida CDP	1 020	8.6	–	74.5	5.0	11.9	1.3	8.2	90.5	.4
Five Corners CDP (pt.)	592	–	–	85.1	3.4	11.5	.8	24.7	74.5	3.0
Hazel Dell North CDP	2 671	10.0	.7	81.9	4.0	3.4	5.4	33.1	61.5	4.1
Hazel Dell South CDP	2 535	15.1	3.0	69.0	8.1	4.7	9.3	36.2	54.5	4.1
Lake Shore CDP	2 076	6.3	–	85.3	2.2	6.2	–	19.4	80.6	.4
Minnehaha CDP	3 629	5.5	.3	76.4	9.6	8.2	3.4	27.1	69.4	1.3
Salmon Creek CDP (pt.)	4 636	1.9	.9	90.8	1.0	5.4	3.4	31.1	65.5	2.4
Vancouver city	20 138	13.7	.2	72.1	10.5	3.5	14.0	42.0	44.0	4.9
Vancouver Mall CDP (pt.)	1 529	3.1	–	90.6	2.9	3.5	2.3	36.6	61.1	2.2
Walnut Grove CDP (pt.)	1 183	3.8	–	84.0	4.4	7.8	2.3	18.9	78.8	.8

TIPSII [UPF] GPH5 CENSUS90 72583600 05/07/92 9:59 AM MACHINE: C DATA:CENSUS90S*PH5TIPSDA53. 04/04/92 04:51:50 TAPE: NONE FRAME: 102
TSF:CENSUS90*92. 04/04/92 04:52:13 UTF:CENSUS90*93. 04/04/92 04:52:14 META:CENSUS90S*PH5TABLES53. 04/04/92 04:58:18

Table 13. **Fuels and Equipment Characteristics: 1990**—Con.

[Data based on sample and subject to sampling variability, see text. For definitions of terms and meanings of symbols, see text]

State County County Subdivision Place	All occupied housing units	Percent with— House heating fuel: Utility gas	Bottled, tank, or LP gas	Electricity	Fuel oil, kerosene, etc.	Other or none	Vehicles available: None	1	2 or more	No telephone in unit
Clark County—Con.										
Yacolt division	1 444	–	1.6	42.8	1.2	54.4	3.9	16.4	79.6	2.6
Yacolt town	212	–	3.8	42.5	–	53.8	11.8	34.0	54.2	3.8
Columbia County	1 582	–	1.8	42.0	28.1	28.1	5.5	31.8	62.7	7.1
Dayton division	1 357	–	2.0	43.2	28.2	26.7	5.5	33.8	60.7	7.1
Dayton city	994	–	1.0	47.0	30.2	21.8	6.9	36.1	56.9	7.7
Starbuck division	225	–	.9	34.7	28.0	36.4	5.3	20.0	74.7	6.7
Starbuck town	79	–	2.5	40.5	13.9	43.0	7.6	22.8	69.6	15.2
Cowlitz County	31 640	3.0	.3	82.8	2.8	11.0	7.5	30.1	62.4	4.6
Castle Rock division	4 164	1.8	.2	69.9	2.9	25.3	4.2	21.5	74.3	3.0
Castle Rock city	786	8.9	.3	74.4	3.7	12.7	12.2	28.4	59.4	6.4
West Longview CDP (pt.)	–	–	–	–	–	–	–	–	–	–
Cowlitz East division	493	–	1.0	67.7	1.2	30.0	2.8	19.5	77.7	2.2
Kalama division	1 422	1.7	.3	75.8	3.4	18.8	3.2	24.1	72.7	2.9
Kalama city	476	5.0	–	76.7	5.7	12.6	8.6	28.6	62.8	5.0
Longview-Kelso division	22 328	3.8	.2	86.9	2.9	6.2	9.0	33.3	57.7	5.2
Kelso city	4 637	4.6	–	86.7	2.3	6.4	11.5	34.1	54.5	8.5
Longview city	12 782	4.1	.2	87.1	3.5	5.0	9.5	35.7	54.9	4.8
Longview Heights CDP	1 182	2.0	–	86.0	1.8	10.2	7.0	16.6	76.4	1.8
West Longview CDP (pt.)	1 284	1.3	–	90.9	1.3	6.5	4.8	35.7	59.4	6.5
West Side Highway CDP	1 333	–	–	91.4	2.2	6.4	3.1	23.8	73.1	.7
Rose Valley division	1 215	–	.7	74.0	1.0	24.3	1.9	15.3	82.8	1.3
Woodland division	2 018	1.0	1.6	78.2	2.8	16.4	5.8	28.3	65.9	5.2
Woodland city (pt.)	920	2.3	–	89.2	4.2	4.2	9.2	35.0	55.8	5.5
Douglas County	9 687	2.0	1.3	86.7	4.4	5.6	4.1	28.2	67.7	6.5
Bridgeport division	1 843	–	3.1	80.8	5.6	10.4	7.1	35.6	57.2	21.6
Bridgeport town	526	–	–	92.2	3.0	4.8	5.9	44.5	49.6	23.6
Coulee Dam town (pt.)	84	–	–	91.7	–	8.3	–	35.7	64.3	–
Mansfield town	121	–	1.7	91.7	2.5	4.1	5.0	36.4	58.7	16.5
East Wenatchee division	7 110	2.7	1.0	89.7	2.8	3.8	3.3	26.8	69.9	2.4
East Wenatchee city	1 170	8.9	.4	86.2	3.6	.9	6.3	42.4	51.3	2.9
East Wenatchee Bench CDP	4 501	1.8	.4	91.9	2.5	3.4	2.2	24.6	73.3	1.1
Rock Island town	185	–	2.7	93.5	1.6	2.2	1.6	35.1	63.2	7.6
Waterville division	734	–	–	72.2	17.4	10.4	4.5	23.3	72.2	8.9
Waterville town	383	–	–	69.5	23.2	7.3	6.5	30.8	62.7	7.3
Ferry County	2 247	–	1.8	22.9	5.4	69.9	6.5	30.3	63.2	21.1
Colville Reservation division	538	–	1.7	15.6	2.6	80.1	7.1	32.2	60.8	25.3
Inchelium CDP	135	–	–	13.3	2.2	84.4	4.4	26.7	68.9	21.5
Curlew division	456	–	2.6	23.5	1.8	72.1	5.7	31.6	62.7	31.6
Orient-Sherman division	294	–	–	4.8	4.4	90.8	4.4	31.0	64.6	19.7
Republic division	959	–	2.0	32.3	9.1	56.6	7.3	28.5	64.2	14.3
Republic town	399	–	1.5	38.6	15.3	44.6	10.8	36.3	52.9	18.0
Franklin County	12 196	5.8	1.6	82.2	5.8	4.7	10.3	30.2	59.6	8.9
Connell division	1 477	1.5	2.8	83.5	6.5	5.6	4.8	29.8	65.4	8.1
Connell city	625	3.0	.3	87.8	5.0	3.8	7.0	35.7	57.3	7.4
Mesa town	57	–	–	80.7	–	19.3	–	29.8	70.2	–
Kahlotus division	352	–	2.0	78.1	9.1	10.8	7.1	25.6	67.3	7.1
Kahlotus city	68	–	–	76.5	10.3	13.2	10.3	32.4	57.4	2.9
Pasco city (pt.)	–	–	–	–	–	–	–	–	–	–
Pasco division	9 140	7.5	1.5	81.8	5.7	3.5	12.5	32.4	55.1	9.7
Pasco city (pt.)	6 682	8.7	1.8	80.6	6.7	2.2	15.9	39.6	44.4	13.0
West Pasco CDP (pt.)	2 426	3.9	.5	85.8	3.0	6.8	2.9	12.7	84.3	–
Pasco North division	1 227	–	.6	84.5	4.4	10.5	1.3	15.6	83.1	4.5
Pasco city (pt.)	160	–	–	97.5	–	2.5	3.1	4.4	92.5	–
West Pasco CDP (pt.)	–	–	–	–	–	–	–	–	–	–
Garfield County	922	.3	.8	46.1	21.5	31.3	5.3	27.7	67.0	4.6
Pomeroy division	792	.4	.9	48.2	21.0	29.5	6.2	29.4	64.4	4.8
Pomeroy city	624	–	.6	52.1	20.2	27.1	7.9	29.6	62.5	4.8
Snake River division	130	–	–	33.1	24.6	42.3	–	16.9	83.1	3.1
Grant County	19 745	2.3	.5	93.5	1.4	2.3	7.0	31.0	62.0	9.0
Coulee City division	519	–	1.3	88.1	6.2	4.4	4.0	23.5	72.4	10.2
Coulee City town	245	–	1.6	92.7	2.0	3.7	8.6	31.4	60.0	13.5
Hartline town	67	–	–	85.1	7.5	7.5	–	29.9	70.1	11.9
Ephrata-Soap Lake division	4 428	.1	.4	94.7	1.4	3.3	6.8	32.1	61.1	8.0
Ephrata city	2 142	.3	.6	94.9	1.5	2.8	7.4	38.8	53.8	6.6
Soap Lake city	578	–	–	97.4	.3	2.2	13.8	42.2	43.9	14.4
George division	701	–	–	98.4	–	1.6	2.3	22.4	75.3	7.4
George town	101	–	–	100.0	–	–	–	35.6	64.4	12.9
Moses Lake city (pt.)	–	–	–	–	–	–	–	–	–	–
Gloyd division	316	–	–	91.8	2.2	6.0	4.4	16.5	79.1	3.5
Moses Lake city (pt.)	–	–	–	–	–	–	–	–	–	–
Grand Coulee division	962	–	.6	96.6	.4	2.4	7.9	32.1	60.0	8.7
Coulee Dam town (pt.)	–	–	–	–	–	–	–	–	–	–
Electric City town	356	–	.6	99.2	–	.3	3.1	28.9	68.0	6.5
Grand Coulee city	451	–	.4	95.6	.9	3.1	13.1	33.0	53.9	11.3
Moses Lake division	7 747	5.4	.4	91.9	.9	1.3	7.9	32.7	59.4	7.2
Cascade Valley CDP	539	–	–	98.7	–	1.3	1.7	40.3	58.1	18.4
Moses Lake city (pt.)	4 314	9.3	.8	87.8	.7	1.4	10.2	33.0	56.9	6.7
Moses Lake North CDP	1 088	1.3	–	96.9	.6	1.2	5.5	38.7	55.8	4.8
Quincy division	2 135	1.0	.6	95.3	1.5	1.7	8.0	30.7	61.4	10.3
Quincy city	1 294	1.7	.9	96.1	.4	.9	11.7	35.9	52.3	9.7
Southern Slopes division	1 820	–	.7	94.5	.5	4.3	6.5	28.0	65.5	18.5
Mattawa town	244	–	1.2	95.1	–	3.7	11.5	49.6	38.9	33.6
Royal City city	315	–	–	98.7	–	1.3	7.3	46.7	46.0	27.9
Warden division	833	1.2	1.0	94.4	3.1	.4	4.8	32.4	62.8	9.6
Warden town	498	.8	1.0	97.4	.8	–	7.6	39.6	52.8	11.4
Wilson Creek division	284	–	2.1	84.5	11.3	2.1	.7	36.3	63.0	12.3
Krupp town	23	–	–	65.2	34.8	–	–	8.7	91.3	–
Wilson Creek town	73	–	4.1	86.3	6.8	2.7	–	43.8	56.2	11.0
Grays Harbor County	25 514	5.3	1.3	61.0	6.4	26.1	10.0	33.2	56.8	7.6
Aberdeen-Hoquiam division	13 108	7.6	.8	62.8	10.3	18.6	13.0	35.0	52.0	7.2
Aberdeen city (pt.)	6 919	8.2	.7	64.1	11.3	15.8	15.7	38.2	46.1	7.9
Central Park CDP	1 038	–	–	70.5	10.1	19.4	3.7	27.1	69.3	3.1
Cosmopolis city	556	–	1.3	61.3	12.2	25.2	8.3	24.1	67.6	1.4
Hoquiam city	3 641	11.3	1.2	59.0	9.6	18.8	13.9	36.3	49.8	8.9
Montesano city (pt.)	–	–	–	–	–	–	–	–	–	–
Elma division	2 201	6.0	1.5	63.2	1.8	27.7	9.7	33.7	56.6	6.3
Elma city	1 141	9.8	1.7	67.0	.9	20.7	15.6	40.9	43.5	7.9

TIPSII [UPF] GPH5 CENSUS90 72583600 05/07/92 9:59 AM MACHINE: C DATA:CENSUS90S*PH5TIPSDA53. 04/04/92 04:51:50 TAPE: NONE FRAME: 103
TSF:CENSUS90*92. 04/04/92 04:52:13 UTF:CENSUS90*93. 04/04/92 04:52:14 META:CENSUS90S*PH5TABLES53. 04/04/92 04:58:18

Table 13. **Fuels and Equipment Characteristics: 1990**—Con.

[Data based on sample and subject to sampling variability, see text. For definitions of terms and meanings of symbols, see text]

State County County Subdivision Place	All occupied housing units	Percent with— House heating fuel: Utility gas	Bottled, tank, or LP gas	Electricity	Fuel oil, kerosene, etc.	Other or none	Vehicles available: None	1	2 or more	No telephone in unit
Grays Harbor County—Con.										
Humptulips division	491	–	1.2	41.1	2.4	55.2	3.3	21.8	74.9	11.4
Lake Quinault division	262	–	1.5	59.2	.8	38.5	2.3	36.3	61.5	11.5
McCleary division	1 111	5.3	2.3	59.2	.9	32.3	6.8	31.7	61.5	8.5
McCleary town	471	10.2	3.4	62.4	.8	23.1	10.4	39.5	50.1	13.2
Malone-Porter division	474	–	7.0	42.2	4.4	46.4	3.6	27.8	68.6	13.3
North Beach division	1 973	–	1.3	70.9	1.2	26.7	7.5	35.4	57.1	7.8
Ocean Shores city	1 051	–	1.1	77.6	.5	20.7	2.8	37.1	60.1	3.1
North River division	233	–	–	36.5	5.6	57.9	–	21.5	78.5	–
Aberdeen city (pt.)	–	–	–	–	–	–	–	–	–	–
Oakville division	569	.5	5.8	39.4	1.9	52.4	4.2	34.4	61.3	11.6
Chehalis Village CDP	83	–	–	60.2	–	39.8	9.6	53.0	37.3	14.5
Oakville city	180	–	6.7	38.9	5.0	49.4	5.6	36.7	57.8	9.4
Quinault Reservation division	410	–	.2	58.5	2.4	38.8	6.3	32.4	61.2	24.1
Taholah CDP	212	–	–	58.5	–	41.5	9.9	36.8	53.3	29.7
South Shore division	1 822	.1	2.1	68.6	2.7	26.5	6.4	34.5	59.1	8.8
Westport city	848	–	3.8	70.6	2.9	22.6	8.6	38.9	52.5	12.1
Wishkah division	511	–	–	36.4	1.8	61.8	2.7	17.6	79.6	7.0
Wynoochee division	2 349	6.9	1.4	56.7	3.3	31.7	8.0	28.1	63.9	4.6
Aberdeen city (pt.)	33	–	–	21.2	–	78.8	–	–	100.0	–
Montesano city (pt.)	1 186	12.9	1.4	63.2	3.8	18.7	9.6	33.9	56.5	4.3
Island County	21 787	7.1	2.2	60.9	7.5	22.2	4.1	30.0	65.9	1.8
Camano division	3 133	.7	1.1	68.2	1.0	29.1	2.1	27.3	70.6	1.9
Central Whidbey division	3 434	.3	2.8	57.5	9.6	29.8	4.9	28.7	66.4	1.6
Coupeville town	581	.3	1.4	68.3	13.3	16.7	16.7	36.5	46.8	1.5
Freeland CDP (pt.)	155	–	7.7	58.1	3.2	31.0	5.2	41.3	53.5	–
North Whidbey division	11 160	13.6	1.5	61.4	8.8	14.7	4.7	31.0	64.3	1.4
Ault Field CDP	307	47.2	–	50.8	–	2.0	–	47.9	52.1	2.3
Oak Harbor city	5 971	18.2	.4	67.6	6.2	7.6	6.5	36.3	57.2	1.0
South Whidbey division	4 060	.1	4.3	57.0	7.3	31.2	3.7	30.2	66.1	2.8
Clinton CDP	628	1.0	3.3	54.3	11.5	29.9	1.0	44.6	54.5	2.2
Freeland CDP (pt.)	347	–	1.7	66.0	3.7	28.5	8.9	28.0	63.1	3.2
Langley city	387	–	2.3	70.5	11.1	16.0	13.4	38.8	47.8	3.6
Jefferson County	8 627	.1	4.3	47.0	8.8	39.9	4.8	30.2	65.1	6.9
Discovery Bay division	4 676	–	3.8	50.4	11.6	34.2	6.2	32.6	61.2	4.4
Hadlock-Irondale CDP (pt.)	191	–	–	79.1	–	20.9	–	28.8	71.2	–
Port Townsend city	3 027	–	3.5	50.2	15.4	30.8	9.3	33.4	57.4	3.7
Oak Bay division	2 632	.3	4.7	48.9	5.0	41.1	2.8	26.9	70.4	6.9
Hadlock-Irondale CDP (pt.)	947	–	3.1	55.6	8.0	33.3	5.9	34.4	59.7	11.4
Quilcene Bay division	1 087	–	4.4	28.5	7.7	59.3	2.9	25.7	71.4	12.9
West End division	232	–	7.3	42.2	–	50.4	6.9	40.5	52.6	28.9
King County	615 792	33.8	.9	46.7	14.2	4.4	9.0	32.8	58.2	1.9
Auburn division	49 327	38.4	.7	52.5	4.5	4.0	4.3	30.2	65.5	2.3
Algona city	587	31.0	1.0	46.2	4.3	17.5	4.6	14.8	80.6	3.1
Auburn city (pt.)	13 029	32.2	.6	57.6	5.8	3.8	8.3	37.1	54.6	4.6
Federal Way CDP	25 705	43.6	.5	51.5	2.4	2.1	3.3	30.1	66.6	1.4
Lakeland North CDP (pt.)	2 461	35.3	2.0	38.4	16.9	7.5	2.6	16.0	81.3	.2
Lakeland South CDP	3 256	34.8	1.0	46.3	6.0	11.9	.5	16.9	82.6	.7
Milton city (pt.)	266	1.9	–	96.2	–	1.9	3.8	24.4	71.8	–
Pacific city (pt.)	1 707	29.1	–	61.1	1.9	8.0	.8	29.2	70.0	5.4
Woodmont Beach CDP (pt.)	1 943	38.8	1.7	47.7	8.0	3.8	1.4	30.7	67.9	1.1
East Seattle division	161 128	47.5	.7	42.4	6.4	3.0	3.3	27.2	69.5	.9
Beaux Arts Village town	117	61.5	–	6.0	29.9	2.6	–	19.7	80.3	–
Bellevue city	35 758	49.1	.5	43.9	5.8	.8	4.5	31.9	63.6	.8
Bothell city (pt.)	4 807	34.7	.8	55.4	5.1	4.0	3.6	30.9	65.5	1.0
Bryn Mawr-Skyway CDP (pt.)	939	33.3	8.5	45.9	9.9	2.3	10.1	32.3	57.6	4.0
Cascade-Fairwood CDP (pt.)	8 674	57.4	1.0	36.8	1.6	3.1	2.4	24.7	72.9	.3
Clyde Hill town	1 063	73.3	.6	8.4	17.2	.6	–	14.0	86.0	–
Eastgate CDP	1 636	48.8	–	20.7	26.8	3.8	.9	24.0	75.1	–
East Renton Highlands CDP	4 512	56.4	.5	27.5	6.3	9.4	2.1	11.0	86.9	–
Hunts Point town	189	54.0	–	16.4	29.6	–	1.6	15.3	83.1	–
Inglewood-Finn Hill CDP	10 074	54.6	.9	35.0	6.9	2.6	.9	18.6	80.5	.3
Issaquah city (pt.)	60	86.7	–	5.0	8.3	–	–	5.0	95.0	–
Kenmore CDP	3 519	28.9	.8	57.1	9.1	4.1	4.7	28.8	66.5	2.0
Kingsgate CDP	4 729	66.4	.5	30.1	.7	2.4	2.3	21.3	76.4	.4
Kirkland city	17 211	37.1	.3	55.5	4.7	2.4	4.4	34.3	61.3	.5
Medina city	1 129	59.5	.5	14.9	25.1	–	1.3	19.0	79.6	–
Mercer Island city	8 007	59.4	.7	19.9	17.2	2.7	2.4	24.1	73.5	.2
Newport Hills CDP	5 698	59.9	.8	32.2	5.8	1.3	2.2	22.9	74.9	.7
Redmond city	14 153	41.9	.3	54.7	1.2	1.9	2.9	31.2	65.9	.7
Renton city (pt.)	17 695	31.4	.9	57.1	7.5	3.1	6.6	39.3	54.1	3.3
Sahalee CDP (pt.)	3 778	79.2	.9	15.2	2.5	2.1	–	11.9	88.1	–
West Lake Sammamish CDP	2 071	68.1	.4	26.3	5.2	–	–	16.7	83.3	–
Woodinville CDP	7 479	55.1	.2	35.1	4.0	5.6	1.1	12.8	86.1	.6
Yarrow Point town	369	71.5	–	13.8	14.1	.5	.8	16.0	83.2	–
Enumclaw Plateau division	14 111	20.2	2.4	44.5	10.5	22.3	2.6	18.6	78.9	1.8
Auburn city (pt.)	316	55.4	–	34.2	4.4	6.0	–	17.1	82.9	–
Black Diamond city	541	12.2	2.6	42.9	17.2	25.1	3.7	28.7	67.7	1.8
Covington-Sawyer-Wilderness CDP (pt.)	1 860	26.9	3.5	41.7	9.9	17.9	.4	10.3	89.2	.6
Enumclaw city	2 936	37.8	.7	45.3	5.2	11.1	8.0	34.8	57.3	2.2
Kent city (pt.)	–	–	–	–	–	–	–	–	–	–
Lea Hill CDP (pt.)	1 739	26.7	.6	59.8	4.1	8.8	–	21.5	78.5	3.3
Issaquah Plateau division	11 822	45.4	2.1	38.6	7.3	6.7	4.4	18.6	77.0	.8
Issaquah city (pt.)	3 074	38.6	2.4	51.0	4.9	3.2	9.6	30.5	59.9	1.8
Mirrormont CDP	816	–	1.6	70.5	10.8	17.2	–	10.0	90.0	–
Pine Lake CDP	4 876	65.7	1.0	24.6	5.3	3.4	4.0	16.9	79.1	–
Sahalee CDP (pt.)	675	36.1	1.8	49.9	6.5	5.6	.9	8.0	91.1	–
Lower Snoqualmie Valley division	3 670	4.7	5.8	54.6	5.6	29.3	1.6	18.3	80.1	1.6
Carnation city	439	.5	3.9	65.8	8.9	21.0	6.4	31.2	62.4	5.5
Duvall city	946	17.3	3.6	57.6	3.7	17.8	2.0	20.8	77.2	1.0
Seattle division	352 458	28.0	.7	48.4	19.8	3.0	13.2	37.9	48.9	2.3
Auburn city (pt.)	12	–	–	–	–	100.0	–	–	100.0	–
Bryn Mawr-Skyway CDP (pt.)	4 025	18.5	.7	45.4	30.8	4.7	4.1	31.2	64.7	2.4
Burien CDP	10 992	23.0	.5	51.7	21.9	3.0	8.8	35.2	56.0	1.3
Cascade-Fairwood CDP (pt.)	2 092	62.2	.3	24.0	7.8	5.6	2.2	17.1	80.7	1.6
Des Moines city	7 054	25.6	.6	64.5	6.8	2.5	5.7	38.1	56.2	2.3
East Hill-Meridian CDP (pt.)	11 078	55.7	.1	35.8	4.6	3.7	1.7	21.2	77.2	.8
Kent city (pt.)	16 232	22.2	.4	71.8	3.5	2.0	5.8	38.6	55.5	3.2
Lake Forest North CDP	2 922	25.7	–	57.7	14.6	2.0	3.2	25.8	71.0	.4
Lake Forest Park city	1 488	22.7	.3	39.1	33.9	4.0	2.0	20.5	77.5	.2
Lakeland North CDP (pt.)	2 271	74.6	1.1	15.4	4.9	4.0	1.3	9.6	89.1	.5

TIPSII [UPF] GPH5 CENSUS90 72583600 05/07/92 9:59 AM MACHINE: C DATA:CENSUS90S*PH5TIPSDA53. 04/04/92 04:51:50 TAPE: NONE FRAME: 104
TSF:CENSUS90*92. 04/04/92 04:52:13 UTF:CENSUS90*93. 04/04/92 04:52:14 META:CENSUS90S*PH5TABLES53. 04/04/92 04:58:18

Table 13. **Fuels and Equipment Characteristics: 1990**—Con.

[Data based on sample and subject to sampling variability, see text. For definitions of terms and meanings of symbols, see text]

State County County Subdivision Place	All occupied housing units	Percent with— House heating fuel: Utility gas	Bottled, tank, or LP gas	Electricity	Fuel oil, kerosene, etc.	Other or none	Vehicles available: None	1	2 or more	No telephone in unit
King County—Con.										
Seattle division—Con.										
Lea Hill CDP (pt.)	513	46.6	–	28.3	11.9	13.3	3.1	8.0	88.9	1.4
Normandy Park city	2 570	32.8	1.1	28.2	34.2	3.9	4.0	18.2	77.8	1.1
North City-Ridgecrest CDP	5 211	28.0	.3	49.9	18.3	3.6	6.3	31.3	62.4	2.1
North Hill CDP	2 114	31.7	.7	18.0	44.6	5.0	3.3	21.2	75.5	.3
Renton city (pt.)	524	9.9	1.0	79.2	5.2	4.8	4.6	48.3	47.1	–
Richmond Beach-Innis Arden CDP	2 653	26.0	–	37.9	33.1	3.0	2.5	19.5	77.9	–
Richmond Highlands CDP	10 373	29.5	.8	48.5	18.5	2.7	7.5	29.1	63.4	.9
Riverton-Boulevard Park CDP	6 431	22.5	1.8	54.0	18.2	3.5	7.1	40.3	52.6	2.7
Sea-Tac CDP	9 611	23.8	.3	54.2	18.4	3.4	5.1	35.8	59.1	1.3
Seattle city	236 702	27.8	.8	46.8	21.8	2.9	16.7	40.9	42.3	2.6
Sheridan Beach CDP	2 633	20.0	.2	49.9	27.9	2.0	4.4	33.3	62.3	.2
Tukwila city	5 639	18.4	1.5	68.5	8.5	3.1	6.8	42.9	50.3	2.7
White Center-Shorewood CDP	7 876	16.3	.4	54.4	25.2	3.7	12.8	32.6	54.6	2.8
Woodmont Beach CDP (pt.)	1 087	29.4	–	64.2	2.5	3.9	9.9	36.1	54.0	5.2
Snoqualmie National Forest division	349	1.7	4.0	30.9	6.9	56.4	9.2	14.6	76.2	10.6
Skykomish town	116	5.2	2.6	34.5	16.4	41.4	–	27.6	72.4	5.2
Tahoma-Maple Valley division	13 136	33.3	2.0	38.8	9.4	16.5	1.1	14.0	84.9	.4
Covington-Sawyer-Wilderness CDP (pt.)	5 958	45.2	1.2	37.4	4.7	11.5	.7	13.8	85.4	.2
East Hill-Meridian CDP (pt.)	3 230	36.9	1.9	41.7	9.3	10.2	1.5	17.9	80.7	.7
Kent city (pt.)	14	57.1	–	42.9	–	–	–	–	100.0	–
Maple Valley CDP	445	23.1	–	31.5	28.3	17.1	5.4	16.0	78.7	–
Upper Snoqualmie Valley division	6 088	14.2	2.7	47.0	7.8	28.4	4.3	23.0	72.7	3.0
Fall City CDP	593	32.4	2.9	30.0	13.2	21.6	5.9	22.1	72.0	–
North Bend city	1 031	16.2	1.1	55.9	8.9	17.9	10.7	35.0	54.3	4.0
Snoqualmie city	614	27.0	2.1	44.5	9.8	16.6	8.5	32.6	59.0	7.5
Vashon Island division	3 703	7.1	4.2	44.3	17.2	27.3	2.3	25.2	72.5	.9
Kitsap County	69 267	14.9	1.3	52.3	15.0	16.4	6.2	31.0	62.8	3.1
Bremerton division	33 663	23.5	1.0	48.8	17.5	9.1	8.5	35.0	56.5	3.7
Bremerton city (pt.)	14 749	28.2	1.0	43.5	23.8	3.6	14.6	44.9	40.5	6.5
Erlands Point-Kitsap Lake CDP	1 184	7.7	1.7	48.1	28.5	14.1	4.3	34.0	61.7	1.9
Navy Yard City CDP	1 184	17.3	1.5	52.0	22.1	7.0	6.5	49.3	44.2	7.9
Silverdale CDP	3 025	22.3	.5	63.4	6.4	7.4	4.2	33.2	62.5	.9
Tracyton CDP	940	23.5	.6	46.6	18.6	10.6	1.1	27.8	71.2	–
Kingston division	2 477	–	1.6	52.0	8.6	37.8	4.7	22.1	73.2	4.2
Kingston CDP	564	–	2.1	57.8	14.0	26.1	10.5	26.4	63.1	–
Port Orchard division	16 951	13.0	1.6	52.3	10.5	22.6	4.4	25.6	70.0	3.0
Bremerton city (pt.)	15	46.7	–	53.3	–	–	–	–	100.0	–
East Port Orchard CDP	1 804	29.9	–	50.5	7.0	12.6	7.0	31.8	61.3	3.9
Manchester CDP	1 419	.2	.8	62.7	16.1	20.1	5.7	25.4	68.9	2.5
Parkwood CDP	2 506	29.0	.2	52.9	8.5	9.5	4.3	33.9	61.8	3.0
Port Orchard city	1 984	24.8	.6	52.8	13.5	8.2	13.0	41.8	45.2	6.7
Poulsbo division	10 042	1.9	1.8	59.6	12.0	24.7	3.4	28.0	68.6	2.4
Bangor Trident Base CDP	796	–	–	100.0	–	–	–	45.7	54.3	–
Indianola CDP	656	–	3.2	47.9	7.8	41.2	1.1	27.6	71.3	1.5
Poulsbo city	2 041	–	1.1	74.8	16.3	7.8	10.6	42.8	46.5	4.9
Suquamish CDP	1 218	–	3.3	62.4	7.5	26.8	2.9	30.0	67.2	3.9
Winslow division	6 134	.3	1.3	59.7	21.7	17.1	3.7	32.0	64.3	.4
Winslow city	1 497	.5	.7	78.2	11.3	9.4	10.6	54.4	35.0	1.7
Kittitas County	10 460	12.4	3.0	47.0	8.6	29.1	6.6	34.6	58.8	3.8
Cle Elum division	1 883	–	5.3	23.8	25.4	45.5	8.6	29.9	61.5	6.9
Cle Elum city	773	–	5.4	33.0	25.2	36.4	14.0	33.0	53.0	9.6
Roslyn city	405	–	2.7	16.0	44.2	37.0	11.1	37.0	51.9	3.7
South Cle Elum town	192	–	–	17.7	12.0	70.3	1.6	32.8	65.6	6.8
Ellensburg division	5 564	23.2	2.1	57.3	2.5	14.9	8.6	42.3	49.2	2.7
Ellensburg city	4 785	25.7	1.5	60.2	2.5	10.1	9.1	46.5	44.4	2.8
Kittitas division	1 038	.2	3.6	55.1	7.8	33.3	2.8	30.7	66.5	5.5
Kittitas city	336	–	.6	56.3	5.4	37.8	6.0	42.3	51.8	3.0
Manastash division	1 120	–	2.6	30.6	12.3	54.5	1.0	20.5	78.5	3.9
Naneum division	855	–	3.9	42.1	6.5	47.5	1.8	17.8	80.5	2.3
Klickitat County	6 210	9.1	2.2	39.5	9.3	39.9	6.3	30.0	63.6	8.6
Goldendale division	2 147	11.6	1.2	45.0	6.5	35.6	7.9	33.4	58.6	8.7
Goldendale city	1 287	19.4	–	54.0	5.9	20.7	10.6	40.7	48.7	8.8
Horse Heaven division	201	–	7.0	42.3	22.9	27.9	5.0	36.3	58.7	7.5
Wahkiakus division	1 403	2.1	3.3	47.6	11.5	35.4	4.2	26.2	69.6	8.3
White Salmon division	2 270	12.6	2.2	30.5	8.5	46.3	6.8	28.7	64.5	9.6
Bingen city	265	29.8	1.5	37.7	4.9	26.0	6.8	38.9	54.3	12.8
White Salmon city	763	19.7	.4	46.4	8.5	25.0	12.3	34.5	53.2	9.2
Yakima Reservation division	189	–	–	21.7	20.6	57.7	–	29.6	70.4	–
Lewis County	22 478	11.9	2.0	47.5	2.6	36.1	6.8	28.9	64.3	6.3
Big Bottom division	1 251	–	2.9	31.0	–	66.1	4.6	29.2	66.3	10.0
Boistfort division	1 885	4.7	2.8	44.2	4.1	44.1	5.9	28.1	66.0	8.2
Pe Ell town	200	–	7.0	37.0	9.5	46.5	16.0	31.0	53.0	16.5
Winlock city	406	21.4	.7	45.1	4.7	28.1	8.9	36.9	54.2	9.4
Bunker division	851	–	2.1	47.2	2.2	48.4	2.6	14.5	83.0	2.9
Centralia-Chehalis division	10 151	24.9	1.1	56.2	1.9	16.0	9.4	33.7	56.9	5.9
Centralia city	4 907	30.2	.7	56.1	1.0	12.0	10.5	36.6	52.9	6.8
Chehalis city	2 522	31.9	.9	51.6	3.3	12.2	13.9	35.2	50.9	6.4
Fords Prairie CDP	974	13.2	2.1	66.0	1.5	17.1	3.8	34.2	62.0	4.4
Ethel division	874	–	3.7	43.4	5.8	47.1	3.8	29.9	66.4	7.3
Jackson Prairie division	1 276	–	3.5	38.9	2.1	55.5	3.4	18.3	78.3	5.8
Napavine city	269	–	4.5	45.0	4.1	46.5	7.8	28.6	63.6	3.0
Logan Hill division	911	–	1.3	43.5	3.2	52.0	5.8	18.4	75.7	5.2
Mineral division	1 116	–	2.1	34.0	3.1	60.8	2.2	33.0	64.8	8.0
Morton division	1 204	.6	1.9	42.0	4.5	51.0	8.6	26.7	64.6	7.8
Morton city	477	1.5	1.5	51.4	7.1	38.6	14.0	30.2	55.8	9.4
Mossyrock division	1 286	–	4.4	36.8	4.0	54.9	2.9	24.0	73.2	5.1
Mossyrock city	164	–	.6	58.5	5.5	35.4	12.8	39.0	48.2	11.0
Newaukum division	606	1.5	1.7	48.5	3.0	45.4	3.3	18.0	78.7	–
Olequa division	1 067	3.3	3.3	39.4	3.4	50.7	5.7	27.6	66.7	7.0
Toledo city	251	13.9	8.0	55.4	2.4	20.3	6.0	37.1	57.0	1.6
Vader city	159	–	1.9	27.7	8.2	62.3	5.7	25.8	68.6	10.7
Lincoln County	3 605	10.4	.9	46.3	25.8	16.5	5.2	25.1	69.7	5.5
Davenport division	1 334	17.6	1.4	44.2	19.1	17.7	4.9	25.9	69.1	6.5
Davenport city	631	28.1	2.7	47.7	15.2	6.3	8.7	34.5	56.7	6.5
Reardan town	189	30.7	–	34.9	18.5	15.9	2.1	28.6	69.3	7.4

TIPSII [UPF] GPH5 CENSUS90 72583600 05/07/92 9:59 AM MACHINE: C DATA:CENSUS90S*PH5TIPSDA53. 04/04/92 04:51:50 TAPE: NONE FRAME: 105
TSF:CENSUS90*92. 04/04/92 04:52:13 UTF:CENSUS90*93. 04/04/92 04:52:14 META:CENSUS90S*PH5TABLES53. 04/04/92 04:58:18

Table 13. **Fuels and Equipment Characteristics: 1990**—Con.

[Data based on sample and subject to sampling variability, see text. For definitions of terms and meanings of symbols, see text]

State County County Subdivision Place	All occupied housing units	Percent with— House heating fuel: Utility gas	Bottled, tank, or LP gas	Electricity	Fuel oil, kerosene, etc.	Other or none	Vehicles available: None	1	2 or more	No telephone in unit
Lincoln County—Con.										
Odessa division	1 267	11.1	.7	42.5	35.6	10.1	5.6	25.4	69.0	4.8
Harrington city	189	28.6	2.1	47.1	14.3	7.9	8.5	28.6	63.0	2.1
Odessa town	421	14.3	1.2	42.0	34.0	8.6	7.4	26.4	66.3	4.3
Sprague city	185	13.5	–	37.3	32.4	16.8	11.9	27.6	60.5	9.2
Wilbur division	1 004	–	.6	54.1	22.3	23.0	4.9	23.6	71.5	5.0
Almira town	119	–	–	47.9	34.5	17.6	2.5	23.5	73.9	7.6
Creston town	98	–	–	45.9	13.3	40.8	4.1	25.5	70.4	9.2
Wilbur town	399	–	.8	61.4	21.3	16.5	9.5	32.8	57.6	3.8
Mason County	14 565	5.0	3.5	52.1	3.8	35.5	5.3	27.6	67.1	6.8
Belfair division	1 875	1.0	4.5	58.1	2.0	34.4	2.5	27.0	70.5	5.6
Allyn-Grapeview CDP (pt.)	433	–	3.5	49.2	1.4	46.0	1.8	18.5	79.7	3.9
Kamilche division	830	–	3.3	43.1	2.7	51.0	1.6	24.6	73.9	4.3
Olympic division	1 776	–	5.6	41.2	2.2	51.0	1.2	26.2	72.5	10.1
Shelton division	5 331	12.9	2.4	53.8	6.0	24.9	10.2	30.1	59.7	6.7
Shelton city	2 838	20.8	.7	54.4	6.7	17.5	14.6	34.5	50.9	7.8
Skokomish Reservation division	208	–	5.3	35.1	7.2	52.4	7.7	30.8	61.5	23.6
Skokomish CDP	161	–	5.6	29.2	4.3	60.9	9.9	29.2	60.9	29.2
South Shore division	3 023	.5	2.8	56.0	3.0	37.8	3.1	24.2	72.6	4.5
Allyn-Grapeview CDP (pt.)	168	–	11.9	55.4	–	32.7	8.3	15.5	76.2	–
Tahuya division	1 522	.7	5.2	51.2	1.9	41.1	2.1	29.4	68.5	8.5
Okanogan County	12 654	–	1.2	61.7	5.1	32.0	8.4	31.6	60.0	13.9
Brewster-Wakefield division	1 380	–	1.4	78.9	3.7	16.0	11.2	36.1	52.7	20.8
Brewster city	574	–	.5	89.5	3.3	6.6	13.1	43.9	43.0	21.8
Pateros city	230	–	1.7	77.8	4.3	16.1	4.3	41.3	54.3	11.3
Colville Reservation division	1 878	–	.6	59.9	.9	38.7	11.7	33.4	54.9	19.1
Coulee Dam town (pt.)	370	–	–	91.6	–	8.4	9.2	34.9	55.9	4.9
Elmer City town	122	–	–	71.3	1.6	27.0	9.8	25.4	64.8	7.4
Nespelem town	70	–	–	47.1	–	52.9	–	34.3	65.7	21.4
Nespelem Community CDP	85	–	–	44.7	–	55.3	16.5	12.9	70.6	29.4
North Omak CDP	133	–	–	57.1	–	42.9	2.3	45.9	51.9	20.3
Okanogan city (pt.)	3	–	–	100.0	–	–	–	–	100.0	–
Omak city (pt.)	289	–	.7	64.0	4.8	30.4	19.4	41.2	39.4	13.8
Conconully-Riverside division	707	–	1.1	59.4	2.4	37.1	5.4	24.0	70.6	8.5
Conconully town	79	–	3.8	50.6	2.5	43.0	10.1	43.0	46.8	10.1
Riverside town	98	–	–	69.4	9.2	21.4	14.3	32.7	53.1	8.2
Early Winters division	47	–	–	31.9	–	68.1	–	29.8	70.2	17.0
Methow Valley division	1 663	–	2.1	45.2	1.6	51.2	4.4	21.3	74.2	9.6
Twisp town	385	–	.5	67.8	.5	31.2	9.6	36.1	54.3	9.9
Winthrop town	136	–	7.4	37.5	.7	54.4	7.4	29.4	63.2	9.6
Okanogan division	1 440	–	.7	73.1	6.8	19.4	9.3	32.4	58.3	8.3
Okanogan city (pt.)	925	–	.6	76.5	9.1	13.7	12.0	35.9	52.1	8.9
Omak division	2 088	–	1.3	71.6	11.8	15.2	7.5	34.3	58.2	4.4
Okanogan city (pt.)	–	–	–	–	–	–	–	–	–	–
Omak city (pt.)	1 380	–	.6	77.2	13.6	8.7	10.7	37.8	51.5	5.4
Oroville division	2 213	–	1.4	50.6	5.2	42.8	8.8	31.4	59.8	23.5
Oroville town	640	–	–	72.5	6.3	21.3	15.6	38.4	45.9	16.7
Tonasket-Pine Creek division	1 238	–	.3	60.1	6.5	33.0	7.9	36.4	55.7	12.6
Tonasket town	391	–	–	74.2	13.3	12.5	11.3	46.5	42.2	16.6
Pacific County	7 896	.1	2.3	54.6	4.4	38.6	7.5	36.2	56.3	7.6
Naselle division	792	–	4.3	39.1	6.1	50.5	6.1	29.8	64.1	13.4
Ilwaco city (pt.)	55	–	–	100.0	–	–	–	12.7	87.3	–
Peninsula division	3 308	.3	2.4	64.8	2.7	29.8	7.4	39.1	53.4	8.2
Ilwaco city (pt.)	264	–	3.4	54.2	11.7	30.7	3.4	35.6	61.0	.8
Long Beach city	573	1.7	2.3	82.4	1.4	12.2	17.3	42.8	40.0	14.3
Ocean Park CDP	684	–	2.6	64.0	3.1	30.3	7.7	41.4	50.9	11.1
Raymond division	3 252	–	1.4	51.3	5.9	41.3	8.9	36.8	54.3	6.8
Raymond city	1 154	–	1.0	56.3	8.3	34.3	12.7	38.0	49.2	7.9
South Bend city	632	–	1.3	63.1	6.6	29.0	11.2	49.7	39.1	8.5
Willapa Valley division	544	–	3.7	34.7	3.9	57.7	1.8	23.9	74.3	.4
Pend Oreille County	3 395	–	1.3	50.8	2.0	45.8	6.5	24.7	68.8	10.9
Ione-Metaline Falls division	776	–	.9	57.2	1.5	40.3	6.2	25.3	68.6	10.6
Ione town	206	–	–	65.0	–	35.0	8.3	34.5	57.3	10.2
Metaline town	83	–	6.0	62.7	–	31.3	2.4	19.3	78.3	12.0
Metaline Falls town	102	–	–	68.6	4.9	26.5	11.8	30.4	57.8	2.0
Newport division	2 619	–	1.4	48.9	2.2	47.5	6.6	24.5	68.9	11.0
Cusick town	77	–	–	61.0	–	39.0	7.8	33.8	58.4	18.2
Newport city	680	–	.6	85.3	3.1	11.0	17.6	35.1	47.2	12.4
Pierce County	214 652	21.9	1.0	60.1	8.4	8.6	7.5	31.3	61.2	3.2
Buckley division	5 013	11.7	1.9	46.1	6.1	34.2	3.1	20.8	76.1	3.0
Buckley city	1 101	48.1	1.4	30.7	2.6	17.2	4.5	26.8	68.8	1.5
Carbonado town	156	–	3.2	21.2	18.6	57.1	6.4	21.8	71.8	3.8
Orting city (pt.)	–	–	–	–	–	–	–	–	–	–
Prairie Ridge CDP (pt.)	1 892	2.8	.7	64.6	3.2	28.7	1.5	21.1	77.4	3.0
South Prairie town	66	–	6.1	22.7	19.7	51.5	–	15.2	84.8	6.1
Wilkeson town (pt.)	100	–	2.0	39.0	13.0	46.0	7.0	13.0	80.0	1.0
Eatonville division	1 438	.3	3.3	45.1	12.0	39.4	5.8	30.2	64.0	6.5
Eatonville town	534	.7	2.4	49.8	20.2	26.8	9.6	37.8	52.6	6.6
Fort Lewis-Du Pont division	4 681	50.0	.8	45.5	2.6	1.2	1.1	44.4	54.5	1.1
DuPont city	237	48.1	2.5	40.5	.8	8.0	2.1	33.3	64.6	–
Fort Lewis CDP	3 460	64.0	.5	32.7	2.0	.8	1.4	45.9	52.7	1.2
McChord AFB CDP	967	1.4	1.1	93.2	3.8	.4	–	42.2	57.8	1.3
Gig Harbor Peninsula division	11 590	14.5	.8	64.2	9.9	10.6	1.9	19.9	78.3	1.0
Artondale CDP	2 356	19.4	.6	63.2	6.1	10.6	.5	14.6	84.9	.9
Fox Island CDP	767	.8	.7	66.1	16.3	16.2	–	11.7	88.3	1.2
Gig Harbor city	1 464	16.4	1.2	65.3	12.4	4.7	7.3	34.6	58.1	2.3
Graham-Thrift division	11 326	10.4	1.8	65.4	2.5	19.9	1.6	18.7	79.7	1.6
Elk Plain CDP (pt.)	1 971	–	1.9	83.0	3.2	11.9	2.1	20.5	77.4	1.1
Frederickson CDP (pt.)	449	1.8	–	86.0	–	12.2	1.8	15.8	82.4	–
South Hill CDP (pt.)	1 114	37.2	.4	52.9	4.4	5.2	.4	19.0	80.5	.6
Lower Peninsula division	3 008	–	2.9	57.5	8.8	30.8	2.6	26.3	71.1	2.9
Mount Rainier division	718	–	1.5	40.8	4.7	52.9	–	21.0	79.0	12.3
Wilkeson town (pt.)	33	–	–	30.3	12.1	57.6	–	12.1	87.9	–
Puyallup division	34 011	21.5	1.2	54.9	8.2	14.1	4.5	25.1	70.4	1.8
Bonney Lake city	2 464	14.6	1.3	54.9	2.4	26.8	1.7	19.2	79.2	.9
Edgewood-North Hill CDP (pt.)	2 475	16.7	1.6	42.7	21.1	17.9	.7	21.2	78.1	.9
Frederickson CDP (pt.)	26	–	–	100.0	–	–	–	–	100.0	–
North Puyallup CDP (pt.)	1 303	17.7	4.9	64.1	6.6	6.8	10.0	43.6	46.4	2.0
Orting city (pt.)	702	33.3	.4	42.2	3.8	20.2	5.8	22.4	71.8	4.1
Pacific city (pt.)	–	–	–	–	–	–	–	–	–	–

TIPSII [UPF] GPH5 CENSUS90 72583600 05/07/92 9:59 AM MACHINE: C DATA:CENSUS90S*PH5TIPSDA53. 04/04/92 04:51:50 TAPE: NONE FRAME: 106
TSF:CENSUS90*92. 04/04/92 04:52:13 UTF:CENSUS90*93. 04/04/92 04:52:14 META:CENSUS90S*PH5TABLES53. 04/04/92 04:58:18

Table 13. **Fuels and Equipment Characteristics: 1990**—Con.

[Data based on sample and subject to sampling variability, see text. For definitions of terms and meanings of symbols, see text]

State County County Subdivision Place	All occupied housing units	Percent with— House heating fuel: Utility gas	Bottled, tank, or LP gas	Electricity	Fuel oil, kerosene, etc.	Other or none	Vehicles available: None	1	2 or more	No telephone in unit
Pierce County—Con.										
Puyallup division—Con.										
Prairie Ridge CDP (pt.)	909	.7	2.1	63.9	2.9	30.5	1.0	20.9	78.1	3.5
Puyallup city	8 944	34.6	.6	50.1	7.0	7.7	7.5	30.2	62.2	2.7
South Hill CDP (pt.)	3 540	15.8	.1	70.9	3.2	10.0	3.4	26.5	70.1	1.6
Summit CDP (pt.)	1 387	36.6	1.4	37.9	12.5	11.6	.6	17.6	81.8	–
Sumner city	2 519	28.6	1.3	54.1	10.2	5.7	12.0	33.6	54.4	2.5
Waller CDP (pt.)	515	29.1	1.0	55.9	9.9	4.1	1.4	23.1	75.5	–
Roy division	2 916	–	3.4	57.9	4.5	34.2	2.2	17.5	80.3	6.1
Roy city	98	–	4.1	42.9	2.0	51.0	2.0	27.6	70.4	1.0
Tacoma division	139 951	24.3	.8	61.9	9.1	4.0	9.8	35.2	55.0	3.8
Edgewood-North Hill CDP (pt.)	858	30.7	.8	43.7	11.7	13.2	4.8	13.9	81.4	1.9
Elk Plain CDP (pt.)	2 144	.3	2.6	82.3	3.9	11.0	3.1	22.9	74.1	3.6
Fife city	1 746	1.7	.5	81.3	12.6	3.8	5.7	42.0	52.3	5.3
Fircrest town	2 181	43.2	–	39.9	15.5	1.3	3.4	31.0	65.5	–
Frederickson CDP (pt.)	700	–	2.0	71.0	14.4	12.6	3.3	19.1	77.6	3.6
Lakewood CDP	22 754	31.7	1.2	59.7	5.8	1.6	7.6	41.4	50.9	4.3
Midland CDP	2 224	3.0	.4	74.7	13.1	8.8	3.8	39.9	56.3	1.8
Milton city (pt.)	1 761	13.1	–	60.8	16.6	9.6	2.9	27.8	69.3	2.9
North Puyallup CDP (pt.)	34	–	14.7	58.8	5.9	20.6	5.9	20.6	73.5	29.4
Parkland CDP	7 335	25.0	.7	62.3	8.1	3.9	6.6	32.9	60.5	3.7
Ruston town	297	34.7	–	51.9	10.8	2.7	9.1	45.1	45.8	3.0
Spanaway CDP	5 138	8.5	.9	80.8	4.0	5.8	3.7	25.8	70.5	2.8
Steilacoom town	2 281	31.6	–	60.1	4.1	4.2	5.3	32.2	62.5	1.7
Summit CDP (pt.)	914	3.1	.8	70.5	17.4	8.3	5.3	31.6	63.1	2.7
Tacoma city	69 939	27.0	.7	58.7	9.9	3.6	14.1	35.9	50.0	4.5
University Place CDP	11 098	25.2	.1	66.7	6.3	1.7	3.9	36.2	60.0	1.5
Waller CDP (pt.)	1 765	9.6	.7	58.3	18.6	12.7	1.8	15.4	82.9	1.5
San Juan County	4 392	.3	2.1	44.4	5.6	47.6	3.9	29.5	66.7	2.9
Lopez division	754	–	.7	25.7	1.5	72.1	1.3	33.7	65.0	–
Orcas division	1 440	–	1.5	41.3	5.2	51.9	6.0	22.4	71.7	6.3
San Juan division	2 198	.6	3.0	52.9	7.2	36.3	3.4	32.7	64.0	1.6
Friday Harbor town	688	–	–	73.1	7.6	19.3	8.4	46.8	44.8	2.0
Skagit County	30 573	25.6	2.8	38.8	9.1	23.7	5.2	28.2	66.7	4.7
Anacortes division	6 135	36.7	2.7	35.5	9.0	16.0	5.3	30.2	64.6	3.1
Anacortes city	4 669	45.8	1.8	34.8	7.7	10.0	6.3	32.1	61.6	3.3
Bayview division	1 044	30.6	.7	45.8	7.4	15.6	2.0	15.5	82.5	.5
Bow division	1 641	2.3	4.1	32.3	11.4	50.0	1.5	16.3	82.3	2.8
Burlington division	3 026	30.0	1.3	41.6	11.4	15.8	5.3	31.9	62.8	2.9
Burlington city	1 749	32.3	1.0	47.2	8.2	11.3	7.1	37.6	55.3	3.9
Cavanaugh division	611	.8	7.4	38.1	8.8	44.8	3.1	30.1	66.8	7.0
Clear Lake division	533	–	5.6	29.8	15.2	49.3	2.6	18.6	78.8	3.0
Conway division	968	.9	4.8	33.1	18.8	42.5	1.8	15.7	82.5	3.2
Mount Vernon city (pt.)	–	–	–	–	–	–	–	–	–	–
La Conner division	1 141	20.8	9.5	33.5	20.2	16.0	2.4	27.2	70.5	5.3
La Conner town	298	35.6	4.0	41.3	8.4	10.7	3.7	45.6	50.7	2.3
Lyman-Hamilton division	719	.1	5.1	21.7	17.0	56.1	4.2	26.4	69.4	3.6
Hamilton town	80	–	–	21.3	12.5	66.3	8.8	25.0	66.3	–
Lyman town	120	–	6.7	24.2	29.2	40.0	3.3	35.0	61.7	8.3
Mount Vernon division	8 163	35.5	1.8	46.9	5.1	10.7	6.7	32.1	61.2	5.8
Mount Vernon city (pt.)	6 885	35.4	1.6	49.7	4.5	8.8	7.4	34.3	58.3	6.4
Samish division	943	–	4.3	35.5	12.5	47.6	6.4	15.5	78.2	8.9
Sedro-Woolley division	3 416	34.1	1.5	36.0	5.4	22.9	7.6	32.3	60.2	3.7
Sedro-Woolley city	2 356	45.0	.5	34.0	3.9	16.6	8.0	34.4	57.6	3.5
Swinomish Reservation division	924	–	2.1	56.9	6.1	35.0	1.7	22.5	75.8	6.8
Shelter Bay CDP	508	–	3.0	66.1	3.0	28.0	–	19.3	80.7	.6
Snee Oosh CDP	132	–	1.5	55.3	22.7	20.5	–	16.7	83.3	2.3
Swinomish Village CDP	148	–	–	50.0	1.4	48.6	10.8	43.9	45.3	31.8
Upper Skagit division	1 309	.4	3.9	18.6	13.6	63.6	4.9	26.9	68.2	14.0
Concrete town	282	1.8	1.4	21.3	23.8	51.8	7.4	27.0	65.6	13.8
Skamania County	3 066	3.6	1.7	44.4	5.2	45.1	4.0	22.7	73.3	6.8
Bonneville division	988	.6	1.4	51.0	4.3	42.7	3.4	19.3	77.2	9.0
North Bonneville city	150	–	–	72.7	–	27.3	3.3	26.0	70.7	6.7
Gifford Pinchot division	28	–	32.1	–	28.6	39.3	–	14.3	85.7	42.9
Stevenson division	652	6.6	2.3	50.6	5.5	35.0	8.0	31.0	61.0	7.7
Stevenson city	429	8.4	1.9	52.2	7.0	30.5	12.1	35.2	52.7	10.3
Wind River division	1 398	4.4	1.0	37.8	5.2	51.6	2.6	21.3	76.0	4.0
Carson River Valley CDP	662	8.3	1.1	46.1	1.8	42.7	3.2	25.7	71.1	3.2
Snohomish County	171 713	15.1	.9	66.9	5.0	12.1	4.6	26.9	68.5	2.3
Arlington division	4 802	6.6	1.6	57.2	4.0	30.5	4.1	24.3	71.6	3.3
Arlington city	1 507	14.7	.6	64.5	6.6	13.6	7.6	33.1	59.3	3.6
Smokey Point CDP (pt.)	658	13.4	2.7	68.5	2.9	12.5	8.7	38.0	53.3	5.8
Cascade division	906	–	1.0	34.2	4.0	60.8	5.6	33.2	61.1	9.9
Darrington town	416	–	.5	40.1	5.0	54.3	10.6	32.7	56.7	13.9
Edmonds division	66 423	24.8	.6	63.8	5.9	4.9	3.4	27.4	69.2	1.2
Alderwood Manor-Bothell North CDP	7 912	27.2	.3	62.3	4.6	5.6	1.6	20.2	78.2	1.3
Bothell city (pt.)	118	78.8	–	21.2	–	–	–	7.6	92.4	–
Brier city	1 804	38.6	3.4	41.7	7.8	8.4	1.1	13.7	85.3	1.1
Edmonds city	12 628	25.9	.7	59.0	10.7	3.7	4.1	30.0	65.8	.9
Esperance CDP	4 517	25.8	.4	56.8	14.1	3.0	3.7	30.3	66.0	.6
Harbour Pointe CDP	2 952	39.1	.3	53.3	.5	6.8	.9	13.8	85.3	–
Lake Serene-North Lynnwood CDP (pt.)	5 334	10.4	.9	79.4	3.7	5.6	2.0	27.3	70.7	1.1
Lynnwood city	11 331	21.3	.5	68.3	5.4	4.6	7.2	37.1	55.7	2.7
Martha Lake CDP (pt.)	1 899	13.1	.7	76.1	4.1	5.9	.4	22.9	76.7	2.0
Mill Creek city (pt.)	2 829	38.7	1.1	59.6	–	.6	1.6	30.3	68.1	.8
Mountlake Terrace city	7 411	29.8	.2	63.0	2.7	4.3	4.0	30.9	65.2	1.5
Mukilteo city (pt.)	818	9.3	–	82.5	3.1	5.1	.9	26.4	72.7	–
North Creek-Canyon Park CDP (pt.)	5 198	15.8	.6	73.1	2.6	7.8	1.5	21.2	77.3	–
Silver Lake-Fircrest CDP (pt.)	982	19.5	.7	62.3	2.9	14.7	.7	11.0	88.3	1.5
Woodway city	310	38.7	–	34.2	26.5	.6	1.6	13.9	84.5	2.3
Everett division	45 283	13.3	.6	74.4	5.2	6.5	7.7	33.9	58.4	3.4
Everett city (pt.)	28 673	12.7	.5	74.4	6.5	5.9	11.0	36.8	52.2	4.6
Lake Serene-North Lynnwood CDP (pt.)	93	–	–	87.1	–	12.9	5.4	33.3	61.3	12.9
Martha Lake CDP (pt.)	1 689	17.8	.7	64.5	8.1	8.9	.5	20.0	79.6	–
Mill Creek city (pt.)	62	–	–	100.0	–	–	–	27.4	72.6	–
Mukilteo city (pt.)	1 897	16.7	–	70.4	6.5	6.4	3.0	30.3	66.7	–
Paine Field-Lake Stickney CDP	7 656	3.3	.7	88.5	1.6	5.9	2.7	41.7	55.6	2.7
Silver Lake-Fircrest CDP (pt.)	5 194	28.7	1.0	57.7	2.3	10.3	1.2	11.8	87.0	.5

TIPSII [UPF] GPH5 CENSUS90 72583600 05/07/92 9:59 AM MACHINE: C DATA:CENSUS90S*PH5TIPSDA53. 04/04/92 04:51:50 TAPE: NONE FRAME: 107
TSF:CENSUS90*92. 04/04/92 04:52:13 UTF:CENSUS90*93. 04/04/92 04:52:14 META:CENSUS90S*PH5TABLES53. 04/04/92 04:58:18

Table 13. **Fuels and Equipment Characteristics: 1990**—Con.

[Data based on sample and subject to sampling variability, see text. For definitions of terms and meanings of symbols, see text]

State County County Subdivision Place	All occupied housing units	Percent with— House heating fuel: Utility gas	Bottled, tank, or LP gas	Electricity	Fuel oil, kerosene, etc.	Other or none	Vehicles available: None	1	2 or more	No telephone in unit
Snohomish County—Con.										
Granite Falls division	2 720	2.2	2.2	50.1	2.4	43.1	2.3	21.4	76.3	4.9
Everett city (pt.)	–	–	–	–	–	–	–	–	–	–
Granite Falls town	423	11.1	.9	64.3	.7	22.9	10.4	35.7	53.9	10.2
Lake Stevens division	4 219	5.4	.8	75.2	2.1	16.5	4.5	20.6	74.9	2.6
Lake Stevens city	1 156	3.5	.7	78.9	1.3	15.6	8.7	25.9	65.4	2.9
West Lake Stevens CDP (pt.)	2 088	7.7	–	77.0	1.6	13.6	3.4	20.0	76.5	3.0
Maltby division	8 181	15.7	1.5	61.4	3.6	17.8	.9	12.3	86.8	.6
Bothell city (pt.)	6	–	–	–	–	100.0	–	–	100.0	–
North Creek-Canyon Park CDP (pt.)	2 543	11.9	1.5	70.0	5.4	11.2	1.0	15.0	84.0	.2
Silver Lake-Fircrest CDP (pt.)	1 702	35.1	.5	51.5	.4	12.6	–	10.2	89.8	.8
Marysville division	13 152	4.4	.8	75.3	3.8	15.7	4.3	24.4	71.3	1.6
Marysville city (pt.)	4 288	9.5	.7	75.4	4.6	9.7	9.0	37.0	54.0	2.7
North Marysville CDP	6 116	2.7	.1	77.4	3.6	16.2	2.0	18.3	79.7	1.3
Smokey Point CDP (pt.)	11	–	–	–	45.5	54.5	–	45.5	54.5	–
West Lake Stevens CDP (pt.)	504	–	–	80.6	2.8	16.7	4.2	12.7	83.1	–
Monroe division	4 496	7.7	.9	64.5	3.1	23.8	4.4	19.7	75.9	2.6
Everett city (pt.)	–	–	–	–	–	–	–	–	–	–
Monroe city	1 652	18.6	–	71.5	2.8	7.0	10.8	34.0	55.1	6.0
Skykomish division	3 244	3.6	5.9	53.8	2.2	34.5	3.9	24.0	72.2	7.2
Everett city (pt.)	–	–	–	–	–	–	–	–	–	–
Gold Bar town	412	7.8	4.6	61.4	2.4	23.8	4.1	22.8	73.1	8.7
Index town	75	–	6.7	25.3	–	68.0	4.0	44.0	52.0	9.3
Sultan town	825	6.7	2.3	64.4	1.5	25.2	7.4	31.3	61.3	4.6
Snohomish division	8 654	5.3	.8	66.1	4.8	23.0	4.6	21.0	74.4	1.7
Everett city (pt.)	6	–	–	100.0	–	–	–	–	100.0	–
Marysville city (pt.)	–	–	–	–	–	–	–	–	–	–
Snohomish city	2 472	16.2	.3	68.0	5.8	9.7	11.7	31.8	56.4	4.1
West Lake Stevens CDP (pt.)	1 677	2.5	–	69.2	4.4	23.9	1.8	23.9	74.2	.4
Stanwood division	7 109	.8	1.1	59.7	5.0	33.3	3.3	20.5	76.3	2.2
Lake Goodwin CDP	889	–	1.3	62.3	2.9	33.4	–	21.9	78.1	1.0
Smokey Point CDP (pt.)	383	1.3	–	68.1	7.3	23.2	7.0	24.8	68.1	–
Stanwood city	732	6.0	–	75.3	7.1	11.6	12.4	38.1	49.5	6.3
Tulalip division	2 524	.6	7.1	66.4	2.1	23.7	2.2	24.6	73.2	8.6
Cathan CDP	166	–	3.0	53.6	–	43.4	–	8.4	91.6	–
John Sam Lake CDP	242	–	–	79.3	–	20.7	–	21.9	78.1	–
Marysville city (pt.)	–	–	–	–	–	–	–	–	–	–
Priest Point CDP	285	–	–	79.6	3.2	17.2	2.8	26.3	70.9	2.5
Shaker Church CDP	205	–	4.9	53.7	7.3	34.1	1.5	17.1	81.5	9.8
Stimson Crossing CDP	194	–	3.1	61.9	1.0	34.0	1.5	19.6	78.9	3.1
Tulalip Bay CDP	531	.6	.6	79.3	4.0	15.6	4.3	31.6	64.0	2.4
Weallup Lake CDP	225	4.9	68.0	18.2	–	8.9	–	38.7	61.3	58.2
Spokane County	141 619	33.5	.8	43.3	12.7	9.7	9.4	32.6	58.0	3.6
Airway Heights division	2 144	3.1	1.6	60.2	5.4	29.7	2.7	25.4	71.9	6.0
Airway Heights city	769	8.7	2.9	71.0	3.4	14.0	5.3	40.7	54.0	8.7
Colbert division	2 069	5.7	1.0	35.6	7.4	50.3	2.9	17.0	80.2	2.6
Deer Park division	5 778	14.8	1.1	44.6	7.2	32.3	2.4	20.7	76.9	2.0
Deer Park city	887	17.5	.7	55.0	6.7	20.2	10.0	39.9	50.1	4.5
Liberty Lake division	3 072	7.6	.3	70.8	2.9	18.3	.7	20.6	78.8	1.1
Liberty Lake CDP	816	18.6	–	66.9	4.7	9.8	1.5	22.4	76.1	.6
Otis Orchards-East Farms CDP	1 736	4.6	.5	68.1	2.5	24.3	.5	16.2	83.4	1.3
Marshall division	2 079	9.8	.9	62.9	7.8	18.7	3.0	27.2	69.8	.8
Spokane city (pt.)	777	26.1	.5	50.2	13.6	9.5	7.2	39.4	53.4	2.2
Medical Lake division	6 193	7.2	.9	63.3	17.1	11.4	4.4	33.9	61.7	3.7
Cheney city (pt.)	2 640	.5	–	86.8	5.5	7.3	7.0	39.4	53.6	3.3
Fairchild AFB CDP	1 122	18.2	2.3	10.5	66.8	2.1	.6	33.1	66.3	1.7
Medical Lake city	984	15.0	1.6	69.5	2.5	11.3	4.9	45.3	49.8	7.8
Mount Spokane division	1 226	3.8	–	51.1	5.1	40.0	3.3	13.1	83.5	3.9
Rockford division	1 103	4.5	.6	44.6	24.9	25.3	3.7	24.8	71.5	2.4
Fairfield town	175	–	2.9	51.4	26.9	18.9	7.4	25.1	67.4	4.6
Latah town	58	–	–	31.0	29.3	39.7	8.6	37.9	53.4	–
Rockford town	183	–	1.1	54.6	13.7	30.6	10.4	26.8	62.8	1.1
Spangle city	92	20.7	–	42.4	27.2	9.8	2.2	33.7	64.1	9.8
Waverly town	14	–	–	64.3	28.6	7.1	–	28.6	71.4	–
Spokane division	116 602	38.9	.8	40.6	13.3	6.3	10.8	34.4	54.8	3.8
Country Homes CDP	1 844	51.3	1.0	33.4	8.9	5.5	6.7	31.5	61.8	1.8
Dishman CDP	4 050	26.7	.6	50.0	16.3	6.3	7.2	33.5	59.3	1.7
Fairwood CDP	1 979	59.0	–	34.8	2.8	3.4	1.4	20.1	78.6	.8
Green Acres CDP	1 701	22.9	.4	56.3	7.4	13.1	4.1	24.3	71.6	.4
Millwood town	683	32.5	–	33.1	26.1	8.3	8.2	32.1	59.7	4.4
Opportunity CDP	8 645	31.6	.5	50.4	11.9	5.7	5.0	29.2	65.8	1.1
Spokane city (pt.)	74 370	43.4	.9	35.6	14.7	5.4	14.0	38.0	48.0	5.0
Town and Country CDP	1 926	63.6	.3	18.7	13.6	3.8	3.1	27.1	69.9	.6
Trentwood CDP	1 390	37.0	–	44.8	7.2	11.0	4.5	24.6	70.9	1.3
Veradale CDP	2 646	10.6	.5	72.5	9.0	7.4	3.1	21.2	75.6	1.1
Turnbull division	664	–	–	61.9	9.5	28.6	1.4	16.9	81.8	5.9
Cheney city (pt.)	–	–	–	–	–	–	–	–	–	–
Valleyford division	689	2.0	–	52.2	9.0	36.7	1.7	14.1	84.2	–
Stevens County	11 241	7.7	1.1	32.3	4.8	54.1	5.0	24.8	70.3	10.4
Chewelah division	1 698	12.7	1.5	29.6	4.6	51.6	8.0	28.2	63.8	7.4
Chewelah city	819	25.0	.5	41.0	5.5	28.0	12.6	39.2	48.2	4.9
Columbia division	449	–	1.8	15.6	6.2	76.4	5.8	9.8	84.4	15.6
Colville division	3 502	14.2	.5	35.3	4.9	45.1	5.5	28.2	66.3	8.1
Colville city	1 789	27.0	.6	44.1	5.8	22.5	9.3	36.1	54.6	8.2
Kettle Falls division	2 068	6.1	2.5	23.7	2.9	64.7	4.5	25.7	69.7	13.9
Kettle Falls city	488	20.9	3.1	38.9	1.8	35.2	8.6	35.5	55.9	11.9
Marcus town	51	–	–	27.5	13.7	58.8	5.9	39.2	54.9	19.6
Northport town	118	–	3.4	12.7	10.2	73.7	17.8	31.4	50.8	25.4
Loon Lake division	1 845	1.0	.8	44.7	6.3	47.2	2.0	15.9	82.2	5.5
Spokane Reservation division	437	–	.5	40.0	.9	58.6	11.0	30.9	58.1	32.3
Springdale division	1 242	.5	.5	26.5	6.7	65.9	2.3	25.2	72.5	13.0
Springdale town	100	–	–	28.0	9.0	63.0	–	36.0	64.0	26.0
Thurston County	62 150	22.5	1.7	50.3	6.4	19.1	5.6	30.0	64.4	3.0
Olympia division	42 714	30.1	1.3	50.4	7.0	11.1	6.8	33.4	59.7	2.2
Lacey city	7 722	29.3	.2	61.8	2.5	6.2	8.5	38.6	52.9	1.9
Olympia city	14 951	37.1	.9	48.0	7.9	6.0	10.8	38.4	50.8	2.8
Tanglewilde-Thompson Place CDP	2 114	45.8	1.0	47.1	2.1	4.0	6.4	31.0	62.6	4.1
Tumwater city (pt.)	4 280	31.0	1.1	54.4	4.6	8.8	6.6	41.2	52.2	2.7
Olympia East division	6 432	11.3	1.8	58.5	2.3	26.2	2.8	24.3	72.9	3.4
Nisqually Indian Community CDP	162	–	–	53.7	1.9	44.4	5.6	25.3	69.1	27.8
North Yelm CDP	774	2.1	1.7	68.2	.5	27.5	3.9	30.6	65.5	4.3

TIPSII [UPF] GPH5 CENSUS90 72583600 05/07/92 9:59 AM MACHINE: C DATA:CENSUS90S*PH5TIPSDA53. 04/04/92 04:51:50 TAPE: NONE FRAME: 108
TSF:CENSUS90*92. 04/04/92 04:52:13 UTF:CENSUS90*93. 04/04/92 04:52:14 META:CENSUS90S*PH5TABLES53. 04/04/92 04:58:18

Table 13. **Fuels and Equipment Characteristics: 1990**—Con.

[Data based on sample and subject to sampling variability, see text. For definitions of terms and meanings of symbols, see text]

State County County Subdivision Place	All occupied housing units	Percent with— House heating fuel: Utility gas	Bottled, tank, or LP gas	Electricity	Fuel oil, kerosene, etc.	Other or none	Vehicles available: None	1	2 or more	No telephone in unit
Thurston County—Con.										
Olympia East division—Con.										
Yelm town	483	21.7	1.0	53.0	2.7	21.5	8.7	37.1	54.2	4.8
Olympia West division	5 574	5.6	2.8	47.7	6.4	37.5	2.0	17.4	80.6	2.3
Tumwater city (pt.)	–	–	–	–	–	–	–	–	–	–
Thurston South division	7 430	1.4	3.2	44.5	6.0	44.9	3.6	24.4	71.9	7.8
Bucoda town	198	–	3.5	30.8	12.6	53.0	8.1	31.3	60.6	14.1
Grand Mound CDP	525	–	1.9	69.5	1.9	26.7	–	28.4	71.6	8.8
Rainier town	334	13.5	3.0	43.1	2.4	38.0	3.6	25.4	71.0	4.8
Rochester CDP	388	–	3.6	49.7	3.9	42.8	5.2	33.2	61.6	14.2
Tenino town	492	–	.8	55.5	15.2	28.5	11.8	31.1	57.1	8.5
Wahkiakum County	1 321	–	3.7	36.4	9.0	50.9	3.2	25.4	71.4	6.7
Cathlamet-Elochoman division	498	–	.6	47.4	7.4	44.6	4.8	30.1	65.1	6.2
Cathlamet town	217	–	.9	47.5	16.1	35.5	8.3	42.9	48.8	12.9
Grays River division	353	–	2.8	17.0	15.3	64.9	5.1	23.5	71.4	9.1
Puget Island division	321	–	7.5	38.9	6.2	47.4	–	20.9	79.1	4.7
Skamokawa division	149	–	8.1	40.3	5.4	46.3	–	24.2	75.8	6.7
Walla Walla County	17 623	28.7	1.1	46.9	13.0	10.4	7.6	34.8	57.6	4.7
Burbank division	1 028	4.6	–	71.0	2.1	22.3	1.4	16.5	82.1	2.1
Burbank CDP	628	6.1	–	67.7	2.9	23.4	1.4	13.7	84.9	3.5
Eureka Flat division	237	–	1.3	54.4	31.6	12.7	4.2	16.9	78.9	1.3
Prescott town	95	–	3.2	51.6	21.1	24.2	–	26.3	73.7	–
Touchet division	552	–	4.9	48.6	21.6	25.0	4.2	23.9	71.9	4.0
Waitsburg division	941	–	.4	46.2	25.0	28.4	5.5	20.5	74.0	6.3
Waitsburg city	417	–	–	50.8	25.2	24.0	10.3	20.1	69.5	7.2
Walla Walla-College Place division	14 865	33.7	1.0	45.1	12.4	7.8	8.4	37.6	54.0	4.8
College Place city	2 287	27.9	1.7	60.4	2.2	7.8	7.1	43.8	49.1	2.8
Garrett CDP	442	13.8	.5	55.2	14.5	16.1	4.1	30.5	65.4	7.2
Walla Walla city	9 901	37.0	1.1	41.7	13.8	6.4	10.4	40.6	49.1	6.0
Walla Walla East CDP	1 080	40.1	.5	30.5	19.7	9.3	–	22.9	77.1	1.6
Whatcom County	48 543	29.0	3.5	41.3	7.4	18.7	5.8	29.5	64.6	3.7
Bellingham division	28 679	36.2	2.0	43.7	5.4	12.8	7.4	33.4	59.2	2.8
Bellingham city	21 228	41.0	.8	44.9	4.6	8.7	9.5	36.8	53.7	2.7
Ferndale city (pt.)	26	19.2	57.7	23.1	–	–	23.1	–	76.9	–
Marietta-Alderwood CDP	1 066	25.8	1.6	41.3	7.8	23.5	3.5	29.0	67.5	6.5
Sudden Valley CDP	1 004	9.0	5.1	65.6	2.3	18.0	2.1	23.6	74.3	–
Blaine division	3 752	7.5	6.4	52.9	8.7	24.4	3.3	25.3	71.4	4.6
Birch Bay CDP (pt.)	1 072	5.3	7.9	62.8	4.0	20.0	–	28.9	71.1	5.1
Blaine city	1 034	16.3	2.8	57.1	11.2	12.6	8.4	36.9	54.6	4.4
East Whatcom division	1 503	1.7	5.9	26.5	4.5	61.4	2.2	19.1	78.7	5.9
Ferndale division	7 252	21.2	6.4	35.6	9.6	27.2	4.0	20.4	75.6	5.5
Birch Bay CDP (pt.)	83	–	–	66.3	–	33.7	–	24.1	75.9	–
Everson city (pt.)	198	17.2	3.0	46.0	8.6	25.3	2.0	23.2	74.7	12.1
Ferndale city (pt.)	1 959	43.1	1.6	41.7	4.1	9.5	6.5	32.5	61.0	9.6
Lummi Island division	283	–	3.9	35.0	2.1	59.0	–	22.3	77.7	7.1
Lummi Reservation division	1 057	–	8.2	49.2	7.0	35.6	3.2	31.6	65.2	10.6
Lynden division	3 499	40.3	2.5	30.1	14.9	12.1	3.9	28.3	67.8	1.3
Lynden city	2 126	51.3	1.1	28.2	12.7	6.7	4.7	36.3	59.0	1.3
Point Roberts division	448	2.0	5.4	61.2	16.1	15.4	4.0	45.5	50.4	9.4
Sumas division	2 070	21.7	7.2	29.8	13.8	27.4	3.6	21.6	74.7	5.6
Everson city (pt.)	342	34.5	.6	47.4	3.8	13.7	5.3	33.0	61.7	9.1
Nooksack city	174	54.6	2.9	13.2	6.9	22.4	2.9	15.5	81.6	2.3
Sumas city	304	39.1	4.9	31.9	5.9	18.1	12.2	29.3	58.6	8.6
Whitman County	13 546	23.3	1.1	55.6	10.4	9.6	6.6	35.9	57.5	2.7
Colfax-Palouse division	2 024	32.7	1.9	39.4	10.8	15.3	6.9	29.0	64.1	2.6
Colfax city	1 119	44.8	2.8	39.3	6.3	6.9	10.8	33.4	55.8	2.9
Palouse city	370	36.8	–	35.4	6.8	21.1	1.9	31.4	66.8	2.4
La Crosse division	441	12.5	1.8	43.3	16.3	26.1	3.4	18.8	77.8	2.7
La Crosse town	151	36.4	1.3	35.8	14.6	11.9	1.3	37.7	60.9	3.3
Pullman division	8 305	25.1	.7	65.0	4.6	4.6	7.1	41.1	51.9	2.1
Albion town	265	23.8	1.5	54.3	1.9	18.5	2.3	38.5	59.2	6.8
Pullman city	7 385	27.1	.6	66.1	2.8	3.5	7.8	43.0	49.2	1.8
Rock Lake division	749	22.7	1.1	37.8	25.0	13.5	2.9	21.6	75.4	1.9
Endicott town	128	59.4	–	25.8	7.8	7.0	7.8	28.1	64.1	3.9
Lamont town	32	–	–	62.5	25.0	12.5	–	31.3	68.8	6.3
St. John town	216	40.3	–	32.9	17.1	9.7	3.7	27.8	68.5	–
Rosalia division	449	16.9	1.6	39.9	24.9	16.7	8.9	31.0	60.1	6.9
Malden town	81	–	2.5	43.2	35.8	18.5	7.4	28.4	64.2	14.8
Rosalia town	228	32.5	1.3	43.0	12.7	10.5	11.0	31.1	57.9	7.5
Steptoe division	789	–	2.3	48.8	29.4	19.5	4.6	29.2	66.3	4.9
Farmington town	58	–	6.9	39.7	29.3	24.1	–	48.3	51.7	3.4
Garfield town	245	–	2.0	58.0	22.4	17.6	8.6	29.8	61.6	5.7
Oakesdale town	133	–	1.5	51.9	29.3	17.3	6.8	24.1	69.2	3.8
Tekoa division	363	–	1.7	43.3	31.4	23.7	9.4	40.2	50.4	10.2
Tekoa city	291	–	2.1	47.1	32.0	18.9	11.7	44.7	43.6	10.3
Uniontown division	426	24.9	1.6	33.8	20.2	19.5	4.5	25.4	70.2	2.1
Colton town	117	48.7	.9	24.8	18.8	6.8	9.4	32.5	58.1	–
Uniontown town	122	37.7	–	28.7	13.9	19.7	3.3	35.2	61.5	4.1
Yakima County	65 985	19.1	1.4	52.4	11.4	15.8	9.0	31.3	59.7	7.9
Mabton division	654	2.0	1.4	64.1	14.1	18.5	7.8	35.8	56.4	10.2
Grandview city (pt.)	–	–	–	–	–	–	–	–	–	–
Mabton town	372	–	1.1	73.9	12.9	12.1	7.5	34.7	57.8	14.2
Northeast Yakima division	1 920	1.0	3.2	62.1	10.6	23.1	3.8	21.8	74.5	6.7
Moxee city	296	2.7	.7	76.4	9.8	10.5	8.8	34.5	56.8	9.8
Union Gap city (pt.)	–	–	–	–	–	–	–	–	–	–
Yakima city (pt.)	–	–	–	–	–	–	–	–	–	–
Northwest Yakima division	2 220	.5	2.7	41.5	11.5	43.8	2.7	18.4	79.0	3.6
Naches town	258	.8	5.0	41.5	21.3	31.4	9.3	39.5	51.2	8.9
Southwest Yakima division	–	–	–	–	–	–	–	–	–	–
South Yakima division	988	–	1.6	65.5	8.1	24.8	6.8	33.2	60.0	13.3
Satus CDP	173	–	2.3	54.9	10.4	32.4	6.4	20.2	73.4	23.1
Union Gap city (pt.)	63	–	–	100.0	–	–	–	49.2	50.8	–
White Swan CDP (pt.)	454	–	1.3	77.1	–	21.6	12.3	35.2	52.4	14.3
Sunnyside division	11 957	18.4	1.5	52.7	11.7	15.8	6.6	30.4	62.9	9.1
Grandview city (pt.)	2 239	19.8	.6	61.2	9.1	9.3	8.9	36.8	54.2	11.3
Granger town	555	41.3	.4	48.5	2.0	7.9	11.4	37.8	50.8	19.1
Sunnyside city	3 438	34.8	1.1	53.3	7.4	3.4	9.8	39.3	50.8	10.7
Zillah city	692	21.2	1.0	55.8	3.9	18.1	9.8	34.5	55.6	6.4

TIPSII [UPF] GPH5 CENSUS90 72583600 05/07/92 9:59 AM MACHINE: C DATA:CENSUS90S*PH5TIPSDA53. 04/04/92 04:51:50 TAPE: NONE FRAME: 109
TSF:CENSUS90*92. 04/04/92 04:52:13 UTF:CENSUS90*93. 04/04/92 04:52:14 META:CENSUS90S*PH5TABLES53. 04/04/92 04:58:18

Table 13. **Fuels and Equipment Characteristics: 1990**—Con.

[Data based on sample and subject to sampling variability, see text. For definitions of terms and meanings of symbols, see text]

State County County Subdivision Place	All occupied housing units	Percent with— House heating fuel: Utility gas	Bottled, tank, or LP gas	Electricity	Fuel oil, kerosene, etc.	Other or none	Vehicles available: None	1	2 or more	No telephone in unit
Yakima County—Con.										
Toppenish-Wapato division	6 729	17.0	1.4	56.1	9.5	16.1	10.1	29.6	60.3	16.9
Harrah town	116	–	–	65.5	18.1	16.4	9.5	20.7	69.8	8.6
Toppenish city	2 124	35.1	.9	49.0	6.1	8.9	12.8	32.5	54.7	16.9
Wapato city	1 159	24.7	.7	59.8	6.8	8.0	14.1	36.4	49.5	22.5
White Swan CDP (pt.)	250	–	2.4	55.2	21.6	20.8	–	17.6	82.4	18.0
Yakima division	41 517	22.2	1.2	51.3	11.6	13.7	10.1	32.9	57.0	6.2
Fairview-Sumach CDP	916	11.6	4.0	54.7	9.1	20.6	23.8	45.9	30.3	21.9
Fruitvale CDP	1 875	17.9	.7	67.1	4.9	9.3	8.7	52.1	39.1	6.2
Selah city	1 863	16.4	1.2	58.5	9.3	14.7	6.1	31.3	62.5	3.3
South Broadway CDP	1 094	26.3	2.0	48.7	8.1	14.8	13.4	34.1	52.5	6.3
Terrace Heights CDP	1 630	12.0	.4	57.2	15.1	15.3	.4	24.7	74.9	.8
Tieton town	255	–	.8	65.5	9.8	23.9	12.2	31.0	56.9	6.7
Union Gap city (pt.)	1 119	22.0	–	60.1	3.3	14.6	8.9	36.0	55.0	6.9
West Valley CDP	2 326	17.5	.5	62.2	8.5	11.3	2.1	21.6	76.4	.9
Yakima city (pt.)	21 648	32.3	1.0	46.8	12.8	7.1	14.2	37.8	48.0	7.6

TIPSII [UPF] GPH5 CENSUS90 72583600 05/07/92 9:59 AM MACHINE: C DATA:CENSUS90S*PH5TIPSDA53. 04/04/92 04:51:50 TAPE: NONE FRAME: 110
TSF:CENSUS90*92. 04/04/92 04:52:13 UTF:CENSUS90*93. 04/04/92 04:52:14 META:CENSUS90S*PH5TABLES53. 04/04/92 04:58:18

Table 14. Fuels and Equipment Characteristics: 1990

[Data based on sample and subject to sampling variability, see text. For definitions of terms and meanings of symbols, see text]

State County Place and [In Selected States] County Subdivision	All occupied housing units	Percent with— House heating fuel: Utility gas	Bottled, tank, or LP gas	Electricity	Fuel oil, kerosene, etc.	Other or none	Vehicles available: None	1	2 or more	No telephone in unit
The State	**1 872 431**	**22.4**	**1.1**	**55.1**	**9.9**	**11.4**	**7.5**	**31.1**	**61.4**	**3.5**
COUNTY										
Adams County	4 586	20.3	2.2	57.6	11.7	8.2	5.0	29.4	65.6	7.8
Asotin County	7 003	36.8	1.2	40.3	8.9	12.9	9.0	32.3	58.7	5.4
Benton County	42 227	4.8	.4	86.3	3.9	4.5	5.1	29.7	65.2	3.3
Chelan County	20 645	5.9	.3	81.4	4.6	7.8	9.4	32.4	58.2	6.1
Clallam County	22 837	.1	2.0	68.2	3.3	26.3	8.1	32.8	59.1	4.4
Clark County	88 440	6.7	.5	76.8	5.3	10.7	5.7	28.3	66.0	3.0
Columbia County	1 582	–	1.8	42.0	28.1	28.1	5.5	31.8	62.7	7.1
Cowlitz County	31 640	3.0	.3	82.8	2.8	11.0	7.5	30.1	62.4	4.6
Douglas County	9 687	2.0	1.3	86.7	4.4	5.6	4.1	28.2	67.7	6.5
Ferry County	2 247	–	1.8	22.9	5.4	69.9	6.5	30.3	63.2	21.1
Franklin County	12 196	5.8	1.6	82.2	5.8	4.7	10.3	30.2	59.6	8.9
Garfield County	922	.3	.8	46.1	21.5	31.3	5.3	27.7	67.0	4.6
Grant County	19 745	2.3	.5	93.5	1.4	2.3	7.0	31.0	62.0	9.0
Grays Harbor County	25 514	5.3	1.3	61.0	6.4	26.1	10.0	33.2	56.8	7.6
Island County	21 787	7.1	2.2	60.9	7.5	22.2	4.1	30.0	65.9	1.8
Jefferson County	8 627	.1	4.3	47.0	8.8	39.9	4.8	30.2	65.1	6.9
King County	615 792	33.8	.9	46.7	14.2	4.4	9.0	32.8	58.2	1.9
Kitsap County	69 267	14.9	1.3	52.3	15.0	16.4	6.2	31.0	62.8	3.1
Kittitas County	10 460	12.4	3.0	47.0	8.6	29.1	6.6	34.6	58.8	3.8
Klickitat County	6 210	9.1	2.2	39.5	9.3	39.9	6.3	30.0	63.6	8.6
Lewis County	22 478	11.9	2.0	47.5	2.6	36.1	6.8	28.9	64.3	6.3
Lincoln County	3 605	10.4	.9	46.3	25.8	16.5	5.2	25.1	69.7	5.5
Mason County	14 565	5.0	3.5	52.1	3.8	35.5	5.3	27.6	67.1	6.8
Okanogan County	12 654	–	1.2	61.7	5.1	32.0	8.4	31.6	60.0	13.9
Pacific County	7 896	.1	2.3	54.6	4.4	38.6	7.5	36.2	56.3	7.6
Pend Oreille County	3 395	–	1.3	50.8	2.0	45.8	6.5	24.7	68.8	10.9
Pierce County	214 652	21.9	1.0	60.1	8.4	8.6	7.5	31.3	61.2	3.2
San Juan County	4 392	.3	2.1	44.4	5.6	47.6	3.9	29.5	66.7	2.9
Skagit County	30 573	25.6	2.8	38.8	9.1	23.7	5.2	28.2	66.7	4.7
Skamania County	3 066	3.6	1.7	44.4	5.2	45.1	4.0	22.7	73.3	6.8
Snohomish County	171 713	15.1	.9	66.9	5.0	12.1	4.6	26.9	68.5	2.3
Spokane County	141 619	33.5	.8	43.3	12.7	9.7	9.4	32.6	58.0	3.6
Stevens County	11 241	7.7	1.1	32.3	4.8	54.1	5.0	24.8	70.3	10.4
Thurston County	62 150	22.5	1.7	50.3	6.4	19.1	5.6	30.0	64.4	3.0
Wahkiakum County	1 321	–	3.7	36.4	9.0	50.9	3.2	25.4	71.4	6.7
Walla Walla County	17 623	28.7	1.1	46.9	13.0	10.4	7.6	34.8	57.6	4.7
Whatcom County	48 543	29.0	3.5	41.3	7.4	18.7	5.8	29.5	64.6	3.7
Whitman County	13 546	23.3	1.1	55.6	10.4	9.6	6.6	35.9	57.5	2.7
Yakima County	65 985	19.1	1.4	52.4	11.4	15.8	9.0	31.3	59.7	7.9
PLACE AND COUNTY SUBDIVISION										
Aberdeen city, Grays Harbor County	6 952	8.2	.7	63.9	11.2	16.1	15.6	38.0	46.4	7.9
Airway Heights city, Spokane County	769	8.7	2.9	71.0	3.4	14.0	5.3	40.7	54.0	8.7
Albion town, Whitman County	265	23.8	1.5	54.3	1.9	18.5	2.3	38.5	59.2	6.8
Alderwood Manor-Bothell North CDP, Snohomish County	7 912	27.2	.3	62.3	4.6	5.6	1.6	20.2	78.2	1.3
Algona city, King County	587	31.0	1.0	46.2	4.3	17.5	4.6	14.8	80.6	3.1
Allyn-Grapeview CDP, Mason County	601	–	5.8	50.9	1.0	42.3	3.7	17.6	78.7	2.8
Almira town, Lincoln County	119	–	–	47.9	34.5	17.6	2.5	23.5	73.9	7.6
Anacortes city, Skagit County	4 669	45.8	1.8	34.8	7.7	10.0	6.3	32.1	61.6	3.3
Arlington city, Snohomish County	1 507	14.7	.6	64.5	6.6	13.6	7.6	33.1	59.3	3.6
Artondale CDP, Pierce County	2 356	19.4	.6	63.2	6.1	10.6	.5	14.6	84.9	.9
Asotin city, Asotin County	377	31.6	.5	47.5	8.5	11.9	5.3	25.2	69.5	2.4
Auburn city, King County	13 357	32.7	.6	57.0	5.8	3.9	8.1	36.6	55.3	4.5
Ault Field CDP, Island County	307	47.2	–	50.8	–	2.0	–	47.9	52.1	2.3
Bangor Trident Base CDP, Kitsap County	796	–	–	100.0	–	–	–	45.7	54.3	–
Battle Ground city, Clark County	1 324	2.3	–	82.1	.4	15.2	9.7	29.3	61.0	5.4
Beaux Arts Village town, King County	117	61.5	–	6.0	29.9	2.6	–	19.7	80.3	–
Bellevue city, King County	35 758	49.1	.5	43.9	5.8	.8	4.5	31.9	63.6	.8
Bellingham city, Whatcom County	21 228	41.0	.8	44.9	4.6	8.7	9.5	36.8	53.7	2.7
Benton City city, Benton County	607	–	–	88.1	.8	11.0	5.1	29.5	65.4	5.9
Bingen city, Klickitat County	265	29.8	1.5	37.7	4.9	26.0	6.8	38.9	54.3	12.8
Birch Bay CDP, Whatcom County	1 155	4.9	7.4	63.0	3.7	21.0	–	28.6	71.4	4.8
Black Diamond city, King County	541	12.2	2.6	42.9	17.2	25.1	3.7	28.7	67.7	1.8
Blaine city, Whatcom County	1 034	16.3	2.8	57.1	11.2	12.6	8.4	36.9	54.6	4.4
Bonney Lake city, Pierce County	2 464	14.6	1.3	54.9	2.4	26.8	1.7	19.2	79.2	.9
Bothell city	4 931	35.7	.8	54.5	5.0	4.0	3.5	30.3	66.2	.9
King County	4 807	34.7	.8	55.4	5.1	4.0	3.6	30.9	65.5	1.0
Snohomish County	124	75.0	–	20.2	–	4.8	–	7.3	92.7	–
Bremerton city, Kitsap County	14 764	28.2	1.0	43.5	23.7	3.6	14.5	44.9	40.6	6.5
Brewster city, Okanogan County	574	–	.5	89.5	3.3	6.6	13.1	43.9	43.0	21.8
Bridgeport town, Douglas County	526	–	–	92.2	3.0	4.8	5.9	44.5	49.6	23.6
Brier city, Snohomish County	1 804	38.6	3.4	41.7	7.8	8.4	1.1	13.7	85.3	1.1
Brush Prairie CDP, Clark County	892	.9	.8	71.1	5.7	21.5	1.3	16.5	82.2	2.0
Bryn Mawr-Skyway CDP, King County	4 964	21.3	2.2	45.5	26.8	4.2	5.3	31.4	63.4	2.7
Buckley city, Pierce County	1 101	48.1	1.4	30.7	2.6	17.2	4.5	26.8	68.8	1.5
Bucoda town, Thurston County	198	–	3.5	30.8	12.6	53.0	8.1	31.3	60.6	14.1
Burbank CDP, Walla Walla County	628	6.1	–	67.7	2.9	23.4	1.4	13.7	84.9	3.5
Burien CDP, King County	10 992	23.0	.5	51.7	21.9	3.0	8.8	35.2	56.0	1.3
Burlington city, Skagit County	1 749	32.3	1.0	47.2	8.2	11.3	7.1	37.6	55.3	3.9
Camas city, Clark County	2 415	10.6	.6	61.7	16.3	10.9	10.7	29.6	59.7	8.1
Carbonado town, Pierce County	156	–	3.2	21.2	18.6	57.1	6.4	21.8	71.8	3.8
Carnation city, King County	439	.5	3.9	65.8	8.9	21.0	6.4	31.2	62.4	5.5
Carson River Valley CDP, Skamania County	662	8.3	1.1	46.1	1.8	42.7	3.2	25.7	71.1	3.2
Cascade-Fairwood CDP, King County	10 766	58.4	.9	34.3	2.8	3.6	2.3	23.2	74.4	.6
Cascade Park East CDP, Clark County	2 794	14.9	–	83.4	.6	1.2	1.1	32.9	66.0	.9
Cascade Park West CDP, Clark County	2 588	4.9	–	93.1	–	2.0	6.7	26.5	66.8	1.2
Cascade Valley CDP, Grant County	539	–	–	98.7	–	1.3	1.7	40.3	58.1	18.4
Cashmere city, Chelan County	1 022	–	–	91.6	5.8	2.6	12.2	38.3	49.5	3.9
Castle Rock city, Cowlitz County	786	8.9	.3	74.4	3.7	12.7	12.2	28.4	59.4	6.4

TIPSII [UPF] GPH5 CENSUS90 72583600 05/07/92 9:59 AM MACHINE: C DATA:CENSUS90S*PH5TIPSDA53. 04/04/92 04:51:50 TAPE: NONE FRAME: 111
TSF:CENSUS90*92. 04/04/92 04:52:13 UTF:CENSUS90*93. 04/04/92 04:52:14 META:CENSUS90S*PH5TABLES53. 04/04/92 04:58:18

Table 14. **Fuels and Equipment Characteristics: 1990**—Con.

[Data based on sample and subject to sampling variability, see text. For definitions of terms and meanings of symbols, see text]

State County Place and [In Selected States] County Subdivision	All occupied housing units	Percent with— House heating fuel: Utility gas	Bottled, tank, or LP gas	Electricity	Fuel oil, kerosene, etc.	Other or none	Vehicles available: None	1	2 or more	No telephone in unit
PLACE AND COUNTY SUBDIVISION—Con.										
Cathan CDP, Snohomish County	166	–	3.0	53.6	–	43.4	–	8.4	91.6	–
Cathlamet town, Wahkiakum County	217	–	.9	47.5	16.1	35.5	8.3	42.9	48.8	12.9
Centralia city, Lewis County	4 907	30.2	.7	56.1	1.0	12.0	10.5	36.6	52.9	6.8
Central Park CDP, Grays Harbor County	1 038	–	–	70.5	10.1	19.4	3.7	27.1	69.3	3.1
Chehalis city, Lewis County	2 522	31.9	.9	51.6	3.3	12.2	13.9	35.2	50.9	6.4
Chehalis Village CDP, Grays Harbor County	83	–	–	60.2	–	39.8	9.6	53.0	37.3	14.5
Chelan city, Chelan County	1 248	–	.4	90.1	6.2	3.3	7.8	41.3	50.9	5.8
Cheney city, Spokane County	2 640	.5	–	86.8	5.5	7.3	7.0	39.4	53.6	3.3
Chewelah city, Stevens County	819	25.0	.5	41.0	5.5	28.0	12.6	39.2	48.2	4.9
Clarkston city, Asotin County	2 854	50.6	1.2	35.8	5.6	6.8	16.0	41.1	42.9	7.6
Clarkston Heights-Vineland CDP, Asotin County	1 055	34.5	1.2	42.9	10.0	11.3	2.9	25.5	71.6	1.1
Cle Elum city, Kittitas County	773	–	5.4	33.0	25.2	36.4	14.0	33.0	53.0	9.6
Clinton CDP, Island County	628	1.0	3.3	54.3	11.5	29.9	1.0	44.6	54.5	2.2
Clyde Hill town, King County	1 063	73.3	.6	8.4	17.2	.6	–	14.0	86.0	–
Colfax city, Whitman County	1 119	44.8	2.8	39.3	6.3	6.9	10.8	33.4	55.8	2.9
College Place city, Walla Walla County	2 287	27.9	1.7	60.4	2.2	7.8	7.1	43.8	49.1	2.8
Colton town, Whitman County	117	48.7	.9	24.8	18.8	6.8	9.4	32.5	58.1	–
Colville city, Stevens County	1 789	27.0	.6	44.1	5.8	22.5	9.3	36.1	54.6	8.2
Conconully town, Okanogan County	79	–	3.8	50.6	2.5	43.0	10.1	43.0	46.8	10.1
Concrete town, Skagit County	282	1.8	1.4	21.3	23.8	51.8	7.4	27.0	65.6	13.8
Connell city, Franklin County	625	3.0	.3	87.8	5.0	3.8	7.0	35.7	57.3	7.4
Cosmopolis city, Grays Harbor County	556	–	1.3	61.3	12.2	25.2	8.3	24.1	67.6	1.4
Coulee City town, Grant County	245	–	1.6	92.7	2.0	3.7	8.6	31.4	60.0	13.5
Coulee Dam town	454	–	–	91.6	–	8.4	7.5	35.0	57.5	4.0
Douglas County	84	–	–	91.7	–	8.3	–	35.7	64.3	–
Grant County	–	–	–	–	–	–	–	–	–	–
Okanogan County	370	–	–	91.6	–	8.4	9.2	34.9	55.9	4.9
Country Homes CDP, Spokane County	1 844	51.3	1.0	33.4	8.9	5.5	6.7	31.5	61.8	1.8
Coupeville town, Island County	581	.3	1.4	68.3	13.3	16.7	16.7	36.5	46.8	1.5
Covington-Sawyer-Wilderness CDP, King County	7 818	40.8	1.7	38.4	6.0	13.0	.6	13.0	86.4	.3
Creston town, Lincoln County	98	–	–	45.9	13.3	40.8	4.1	25.5	70.4	9.2
Cusick town, Pend Oreille County	77	–	–	61.0	–	39.0	7.8	33.8	58.4	18.2
Darrington town, Snohomish County	416	–	.5	40.1	5.0	54.3	10.6	32.7	56.7	13.9
Davenport city, Lincoln County	631	28.1	2.7	47.7	15.2	6.3	8.7	34.5	56.7	6.5
Dayton city, Columbia County	994	–	1.0	47.0	30.2	21.8	6.9	36.1	56.9	7.7
Deer Park city, Spokane County	887	17.5	.7	55.0	6.7	20.2	10.0	39.9	50.1	4.5
Des Moines city, King County	7 054	25.6	.6	64.5	6.8	2.5	5.7	38.1	56.2	2.3
Dishman CDP, Spokane County	4 050	26.7	.6	50.0	16.3	6.3	7.2	33.5	59.3	1.7
DuPont city, Pierce County	237	48.1	2.5	40.5	.8	8.0	2.1	33.3	64.6	–
Duvall city, King County	946	17.3	3.6	57.6	3.7	17.8	2.0	20.8	77.2	1.0
Eastgate CDP, King County	1 636	48.8	–	20.7	26.8	3.8	.9	24.0	75.1	–
East Hill-Meridian CDP, King County	14 308	51.5	.5	37.1	5.7	5.2	1.6	20.4	77.9	.8
East Port Orchard CDP, Kitsap County	1 804	29.9	–	50.5	7.0	12.6	7.0	31.8	61.3	3.9
East Renton Highlands CDP, King County	4 512	56.4	.5	27.5	6.3	9.4	2.1	11.0	86.9	–
East Wenatchee city, Douglas County	1 170	8.9	.4	86.2	3.6	.9	6.3	42.4	51.3	2.9
East Wenatchee Bench CDP, Douglas County	4 501	1.8	.4	91.9	2.5	3.4	2.2	24.6	73.3	1.1
Eatonville town, Pierce County	534	.7	2.4	49.8	20.2	26.8	9.6	37.8	52.6	6.6
Edgewood-North Hill CDP, Pierce County	3 333	20.3	1.4	42.9	18.7	16.7	1.8	19.3	78.9	1.2
Edmonds city, Snohomish County	12 628	25.9	.7	59.0	10.7	3.7	4.1	30.0	65.8	.9
Electric City town, Grant County	356	–	.6	99.2	–	.3	3.1	28.9	68.0	6.5
Elk Plain CDP, Pierce County	4 115	.1	2.2	82.6	3.5	11.4	2.6	21.7	75.7	2.4
Ellensburg city, Kittitas County	4 785	25.7	1.5	60.2	2.5	10.1	9.1	46.5	44.4	2.8
Ellsworth North CDP, Clark County	2 034	7.4	–	85.4	–	7.2	2.3	25.3	72.4	.8
Ellsworth South CDP, Clark County	1 744	9.7	–	73.9	12.6	3.7	.7	27.0	72.3	1.8
Elma city, Grays Harbor County	1 141	9.8	1.7	67.0	.9	20.7	15.6	40.9	43.5	7.9
Elmer City town, Okanogan County	122	–	–	71.3	1.6	27.0	9.8	25.4	64.8	7.4
Endicott town, Whitman County	128	59.4	–	25.8	7.8	7.0	7.8	28.1	64.1	3.9
Entiat city, Chelan County	162	–	1.9	70.4	5.6	22.2	10.5	37.7	51.9	7.4
Enumclaw city, King County	2 936	37.8	.7	45.3	5.2	11.1	8.0	34.8	57.3	2.2
Ephrata city, Grant County	2 142	.3	.6	94.9	1.5	2.8	7.4	38.8	53.8	6.6
Erlands Point-Kitsap Lake CDP, Kitsap County	1 184	7.7	1.7	48.1	28.5	14.1	4.3	34.0	61.7	1.9
Esperance CDP, Snohomish County	4 517	25.8	.4	56.8	14.1	3.0	3.7	30.3	66.0	.6
Everett city, Snohomish County	28 679	12.7	.5	74.4	6.5	5.9	11.0	36.8	52.2	4.6
Evergreen CDP, Clark County	3 874	7.2	.2	86.4	.4	5.8	1.7	24.9	73.4	1.2
Everson city, Whatcom County	540	28.1	1.5	46.9	5.6	18.0	4.1	29.4	66.5	10.2
Fairchild AFB CDP, Spokane County	1 122	18.2	2.3	10.5	66.8	2.1	.6	33.1	66.3	1.7
Fairfield town, Spokane County	175	–	2.9	51.4	26.9	18.9	7.4	25.1	67.4	4.6
Fairview-Sumach CDP, Yakima County	916	11.6	4.0	54.7	9.1	20.6	23.8	45.9	30.3	21.9
Fairwood CDP, Spokane County	1 979	59.0	–	34.8	2.8	3.4	1.4	20.1	78.6	.8
Fall City CDP, King County	593	32.4	2.9	30.0	13.2	21.6	5.9	22.1	72.0	–
Farmington town, Whitman County	58	–	6.9	39.7	29.3	24.1	–	48.3	51.7	3.4
Federal Way CDP, King County	25 705	43.6	.5	51.5	2.4	2.1	3.3	30.1	66.6	1.4
Felida CDP, Clark County	1 020	8.6	–	74.5	5.0	11.9	1.3	8.2	90.5	.4
Ferndale city, Whatcom County	1 985	42.8	2.3	41.5	4.0	9.4	6.8	32.0	61.2	9.5
Fife city, Pierce County	1 746	1.7	.5	81.3	12.6	3.8	5.7	42.0	52.3	5.3
Finley CDP, Benton County	1 710	–	1.2	86.7	2.0	10.1	4.3	20.7	75.0	3.7
Fircrest town, Pierce County	2 181	43.2	–	39.9	15.5	1.3	3.4	31.0	65.5	–
Five Corners CDP, Clark County	2 160	.9	.2	87.2	1.2	10.6	1.0	21.9	77.1	1.9
Fords Prairie CDP, Lewis County	974	13.2	2.1	66.0	1.5	17.1	3.8	34.2	62.0	4.4
Forks city, Clallam County	961	–	7.1	65.0	1.2	26.6	5.9	43.2	50.9	4.8
Fort Lewis CDP, Pierce County	3 460	64.0	.5	32.7	2.0	.8	1.4	45.9	52.7	1.2
Fox Island CDP, Pierce County	767	.8	.7	66.1	16.3	16.2	–	11.7	88.3	1.2
Frederickson CDP, Pierce County	1 175	.7	1.2	77.4	8.6	12.2	2.6	17.4	79.9	2.1
Freeland CDP, Island County	502	–	3.6	63.5	3.6	29.3	7.8	32.1	60.2	2.2
Friday Harbor town, San Juan County	688	–	–	73.1	7.6	19.3	8.4	46.8	44.8	2.0
Fruitvale CDP, Yakima County	1 875	17.9	.7	67.1	4.9	9.3	8.7	52.1	39.1	6.2
Garfield town, Whitman County	245	–	2.0	58.0	22.4	17.6	8.6	29.8	61.6	5.7
Garrett CDP, Walla Walla County	442	13.8	.5	55.2	14.5	16.1	4.1	30.5	65.4	7.2

TIPSII [UPF] GPH5 CENSUS90 72583600 05/07/92 9:59 AM MACHINE: C DATA:CENSUS90S*PH5TIPSDA53. 04/04/92 04:51:50 TAPE: NONE FRAME: 112
TSF:CENSUS90*92. 04/04/92 04:52:13 UTF:CENSUS90*93. 04/04/92 04:52:14 META:CENSUS90S*PH5TABLES53. 04/04/92 04:58:18

Table 14. **Fuels and Equipment Characteristics: 1990**—Con.

[Data based on sample and subject to sampling variability, see text. For definitions of terms and meanings of symbols, see text]

State County Place and [In Selected States] County Subdivision	All occupied housing units	Percent with— House heating fuel: Utility gas	Bottled, tank, or LP gas	Electricity	Fuel oil, kerosene, etc.	Other or none	Vehicles available: None	1	2 or more	No telephone in unit
PLACE AND COUNTY SUBDIVISION—Con.										
George town, Grant County	101	–	–	100.0	–	–	–	35.6	64.4	12.9
Gig Harbor city, Pierce County	1 464	16.4	1.2	65.3	12.4	4.7	7.3	34.6	58.1	2.3
Gold Bar town, Snohomish County	412	7.8	4.6	61.4	2.4	23.8	4.1	22.8	73.1	8.7
Goldendale city, Klickitat County	1 287	19.4	–	54.0	5.9	20.7	10.6	40.7	48.7	8.8
Grand Coulee city, Grant County	451	–	.4	95.6	.9	3.1	13.1	33.0	53.9	11.3
Grand Mound CDP, Thurston County	525	–	1.9	69.5	1.9	26.7	–	28.4	71.6	8.8
Grandview city, Yakima County	2 239	19.8	.6	61.2	9.1	9.3	8.9	36.8	54.2	11.3
Granger town, Yakima County	555	41.3	.4	48.5	2.0	7.9	11.4	37.8	50.8	19.1
Granite Falls town, Snohomish County	423	11.1	.9	64.3	.7	22.9	10.4	35.7	53.9	10.2
Green Acres CDP, Spokane County	1 701	22.9	.4	56.3	7.4	13.1	4.1	24.3	71.6	.4
Hadlock-Irondale CDP, Jefferson County	1 138	–	2.5	59.6	6.7	31.2	4.9	33.5	61.6	9.5
Hamilton town, Skagit County	80	–	–	21.3	12.5	66.3	8.8	25.0	66.3	–
Harbour Pointe CDP, Snohomish County	2 952	39.1	.3	53.3	.5	6.8	.9	13.8	85.3	–
Harrah town, Yakima County	116	–	–	65.5	18.1	16.4	9.5	20.7	69.8	8.6
Harrington city, Lincoln County	189	28.6	2.1	47.1	14.3	7.9	8.5	28.6	63.0	2.1
Hartline town, Grant County	67	–	–	85.1	7.5	7.5	–	29.9	70.1	11.9
Hatton town, Adams County	22	–	–	77.3	4.5	18.2	–	18.2	81.8	–
Hazel Dell North CDP, Clark County	2 671	10.0	.7	81.9	4.0	3.4	5.4	33.1	61.5	4.1
Hazel Dell South CDP, Clark County	2 535	15.1	3.0	69.0	8.1	4.7	9.3	36.2	54.5	4.1
Highland CDP, Benton County	1 130	–	.4	92.7	2.8	4.1	.4	9.2	90.4	.4
Hoquiam city, Grays Harbor County	3 641	11.3	1.2	59.0	9.6	18.8	13.9	36.3	49.8	8.9
Hunts Point town, King County	189	54.0	–	16.4	29.6	–	1.6	15.3	83.1	–
Ilwaco city, Pacific County	319	–	2.8	62.1	9.7	25.4	2.8	31.7	65.5	.6
Inchelium CDP, Ferry County	135	–	–	13.3	2.2	84.4	4.4	26.7	68.9	21.5
Index town, Snohomish County	75	–	6.7	25.3	–	68.0	4.0	44.0	52.0	9.3
Indianola CDP, Kitsap County	656	–	3.2	47.9	7.8	41.2	1.1	27.6	71.3	1.5
Inglewood-Finn Hill CDP, King County	10 074	54.6	.9	35.0	6.9	2.6	.9	18.6	80.5	.3
Ione town, Pend Oreille County	206	–	–	65.0	–	35.0	8.3	34.5	57.3	10.2
Issaquah city, King County	3 134	39.5	2.3	50.1	4.9	3.1	9.4	30.0	60.5	1.7
John Sam Lake CDP, Snohomish County	242	–	–	79.3	–	20.7	–	21.9	78.1	–
Kahlotus city, Franklin County	68	–	–	76.5	10.3	13.2	10.3	32.4	57.4	2.9
Kalama city, Cowlitz County	476	5.0	–	76.7	5.7	12.6	8.6	28.6	62.8	5.0
Kelso city, Cowlitz County	4 637	4.6	–	86.7	2.3	6.4	11.5	34.1	54.5	8.5
Kenmore CDP, King County	3 519	28.9	.8	57.1	9.1	4.1	4.7	28.8	66.5	2.0
Kennewick city, Benton County	16 074	5.5	.4	88.3	2.8	3.0	7.6	34.7	57.7	4.2
Kent city, King County	16 246	22.3	.4	71.8	3.5	2.0	5.8	38.6	55.6	3.2
Kettle Falls city, Stevens County	488	20.9	3.1	38.9	1.8	35.2	8.6	35.5	55.9	11.9
Kingsgate CDP, King County	4 729	66.4	.5	30.1	.7	2.4	2.3	21.3	76.4	.4
Kingston CDP, Kitsap County	564	–	2.1	57.8	14.0	26.1	10.5	26.4	63.1	–
Kirkland city, King County	17 211	37.1	.3	55.5	4.7	2.4	4.4	34.3	61.3	.5
Kittitas city, Kittitas County	336	–	.6	56.3	5.4	37.8	6.0	42.3	51.8	3.0
Krupp town, Grant County	23	–	–	65.2	34.8	–	–	8.7	91.3	–
La Center town, Clark County	142	–	–	79.6	–	20.4	7.0	27.5	65.5	26.1
Lacey city, Thurston County	7 722	29.3	.2	61.8	2.5	6.2	8.5	38.6	52.9	1.9
La Conner town, Skagit County	298	35.6	4.0	41.3	8.4	10.7	3.7	45.6	50.7	2.3
La Crosse town, Whitman County	151	36.4	1.3	35.8	14.6	11.9	1.3	37.7	60.9	3.3
Lake Forest North CDP, King County	2 922	25.7	–	57.7	14.6	2.0	3.2	25.8	71.0	.4
Lake Forest Park city, King County	1 488	22.7	.3	39.1	33.9	4.0	2.0	20.5	77.5	.2
Lake Goodwin CDP, Snohomish County	889	–	1.3	62.3	2.9	33.4	–	21.9	78.1	1.0
Lakeland North CDP, King County	4 732	54.1	1.6	27.3	11.1	5.8	2.0	12.9	85.1	.4
Lakeland South CDP, King County	3 256	34.8	1.0	46.3	6.0	11.9	.5	16.9	82.6	.7
Lake Serene-North Lynnwood CDP, Snohomish County	5 427	10.3	.9	79.5	3.6	5.7	2.1	27.4	70.6	1.3
Lake Shore CDP, Clark County	2 076	6.3	–	85.3	2.2	6.2	–	19.4	80.6	.4
Lake Stevens city, Snohomish County	1 156	3.5	.7	78.9	1.3	15.6	8.7	25.9	65.4	2.9
Lakewood CDP, Pierce County	22 754	31.7	1.2	59.7	5.8	1.6	7.6	41.4	50.9	4.3
Lamont town, Whitman County	32	–	–	62.5	25.0	12.5	–	31.3	68.8	6.3
Langley city, Island County	387	–	2.3	70.5	11.1	16.0	13.4	38.8	47.8	3.6
Latah town, Spokane County	58	–	–	31.0	29.3	39.7	8.6	37.9	53.4	–
Lea Hill CDP, King County	2 252	31.2	.5	52.6	5.9	9.8	.7	18.4	80.9	2.8
Leavenworth city, Chelan County	765	–	–	85.0	5.5	9.5	11.8	40.7	47.6	6.7
Liberty Lake CDP, Spokane County	816	18.6	–	66.9	4.7	9.8	1.5	22.4	76.1	.6
Lind town, Adams County	199	13.1	1.0	50.8	25.6	9.5	8.0	30.2	61.8	3.5
Long Beach city, Pacific County	573	1.7	2.3	82.4	1.4	12.2	17.3	42.8	40.0	14.3
Longview city, Cowlitz County	12 782	4.1	.2	87.1	3.5	5.0	9.5	35.7	54.9	4.8
Longview Heights CDP, Cowlitz County	1 182	2.0	–	86.0	1.8	10.2	7.0	16.6	76.4	1.8
Lyman town, Skagit County	120	–	6.7	24.2	29.2	40.0	3.3	35.0	61.7	8.3
Lynden city, Whatcom County	2 126	51.3	1.1	28.2	12.7	6.7	4.7	36.3	59.0	1.3
Lynnwood city, Snohomish County	11 331	21.3	.5	68.3	5.4	4.6	7.2	37.1	55.7	2.7
Mabton town, Yakima County	372	–	1.1	73.9	12.9	12.1	7.5	34.7	57.8	14.2
McChord AFB CDP, Pierce County	967	1.4	1.1	93.2	3.8	.4	–	42.2	57.8	1.3
McCleary town, Grays Harbor County	471	10.2	3.4	62.4	.8	23.1	10.4	39.5	50.1	13.2
Malden town, Whitman County	81	–	2.5	43.2	35.8	18.5	7.4	28.4	64.2	14.8
Manchester CDP, Kitsap County	1 419	.2	.8	62.7	16.1	20.1	5.7	25.4	68.9	2.5
Mansfield town, Douglas County	121	–	1.7	91.7	2.5	4.1	5.0	36.4	58.7	16.5
Maple Valley CDP, King County	445	23.1	–	31.5	28.3	17.1	5.4	16.0	78.7	–
Marcus town, Stevens County	51	–	–	27.5	13.7	58.8	5.9	39.2	54.9	19.6
Marietta-Alderwood CDP, Whatcom County	1 066	25.8	1.6	41.3	7.8	23.5	3.5	29.0	67.5	6.5
Martha Lake CDP, Snohomish County	3 588	15.3	.7	70.7	6.0	7.3	.4	21.5	78.1	1.1
Marysville city, Snohomish County	4 288	9.5	.7	75.4	4.6	9.7	9.0	37.0	54.0	2.7
Mattawa town, Grant County	244	–	1.2	95.1	–	3.7	11.5	49.6	38.9	33.6
Meadow Glade CDP, Clark County	477	–	–	66.9	1.3	31.9	–	8.2	91.8	1.5
Medical Lake city, Spokane County	984	15.0	1.6	69.5	2.5	11.3	4.9	45.3	49.8	7.8
Medina city, King County	1 129	59.5	.5	14.9	25.1	–	1.3	19.0	79.6	–
Mercer Island city, King County	8 007	59.4	.7	19.9	17.2	2.7	2.4	24.1	73.5	.2
Mesa town, Franklin County	57	–	–	80.7	–	19.3	–	29.8	70.2	–
Metaline town, Pend Oreille County	83	–	6.0	62.7	–	31.3	2.4	19.3	78.3	12.0
Metaline Falls town, Pend Oreille County	102	–	–	68.6	4.9	26.5	11.8	30.4	57.8	2.0
Midland CDP, Pierce County	2 224	3.0	.4	74.7	13.1	8.8	3.8	39.9	56.3	1.8
Mill Creek city, Snohomish County	2 891	37.9	1.0	60.5	–	.6	1.6	30.2	68.2	.8
Millwood town, Spokane County	683	32.5	–	33.1	26.1	8.3	8.2	32.1	59.7	4.4
Milton city	2 027	11.6	–	65.4	14.4	8.6	3.0	27.4	69.6	2.5
King County	266	1.9	–	96.2	–	1.9	3.8	24.4	71.8	–
Pierce County	1 761	13.1	–	60.8	16.6	9.6	2.9	27.8	69.3	2.9
Minnehaha CDP, Clark County	3 629	5.5	.3	76.4	9.6	8.2	3.4	27.1	69.4	1.3

TIPSII [UPF] GPH5 CENSUS90 72583600 05/07/92 9:59 AM MACHINE: C DATA:CENSUS90S*PH5TIPSDA53. 04/04/92 04:51:50 TAPE: NONE FRAME: 113
TSF:CENSUS90*92. 04/04/92 04:52:13 UTF:CENSUS90*93. 04/04/92 04:52:14 META:CENSUS90S*PH5TABLES53. 04/04/92 04:58:18

Table 14. **Fuels and Equipment Characteristics: 1990**—Con.

[Data based on sample and subject to sampling variability, see text. For definitions of terms and meanings of symbols, see text]

State County Place and [In Selected States] County Subdivision	All occupied housing units	Percent with— House heating fuel: Utility gas	Bottled, tank, or LP gas	Electricity	Fuel oil, kerosene, etc.	Other or none	Vehicles available: None	1	2 or more	No telephone in unit
PLACE AND COUNTY SUBDIVISION—Con.										
Mirrormont CDP, King County	816	–	1.6	70.5	10.8	17.2	–	10.0	90.0	–
Monroe city, Snohomish County	1 652	18.6	–	71.5	2.8	7.0	10.8	34.0	55.1	6.0
Montesano city, Grays Harbor County	1 186	12.9	1.4	63.2	3.8	18.7	9.6	33.9	56.5	4.3
Morton city, Lewis County	477	1.5	1.5	51.4	7.1	38.6	14.0	30.2	55.8	9.4
Moses Lake city, Grant County	4 314	9.3	.8	87.8	.7	1.4	10.2	33.0	56.9	6.7
Moses Lake North CDP, Grant County	1 088	1.3	–	96.9	.6	1.2	5.5	38.7	55.8	4.8
Mossyrock city, Lewis County	164	–	.6	58.5	5.5	35.4	12.8	39.0	48.2	11.0
Mountlake Terrace city, Snohomish County	7 411	29.8	.2	63.0	2.7	4.3	4.0	30.9	65.2	1.5
Mount Vernon city, Skagit County	6 885	35.4	1.6	49.7	4.5	8.8	7.4	34.3	58.3	6.4
Moxee city, Yakima County	296	2.7	.7	76.4	9.8	10.5	8.8	34.5	56.8	9.8
Mukilteo city, Snohomish County	2 715	14.4	–	74.0	5.5	6.0	2.3	29.1	68.5	–
Naches town, Yakima County	258	.8	5.0	41.5	21.3	31.4	9.3	39.5	51.2	8.9
Napavine city, Lewis County	269	–	4.5	45.0	4.1	46.5	7.8	28.6	63.6	3.0
Navy Yard City CDP, Kitsap County	1 184	17.3	1.5	52.0	22.1	7.0	6.5	49.3	44.2	7.9
Neah Bay CDP, Clallam County	294	–	.7	52.7	3.4	43.2	13.3	41.2	45.6	18.0
Nespelem town, Okanogan County	70	–	–	47.1	–	52.9	–	34.3	65.7	21.4
Nespelem Community CDP, Okanogan County	85	–	–	44.7	–	55.3	16.5	12.9	70.6	29.4
Newport city, Pend Oreille County	680	–	.6	85.3	3.1	11.0	17.6	35.1	47.2	12.4
Newport Hills CDP, King County	5 698	59.9	.8	32.2	5.8	1.3	2.2	22.9	74.9	.7
Nisqually Indian Community CDP, Thurston County	162	–	–	53.7	1.9	44.4	5.6	25.3	69.1	27.8
Nooksack city, Whatcom County	174	54.6	2.9	13.2	6.9	22.4	2.9	15.5	81.6	2.3
Normandy Park city, King County	2 570	32.8	1.1	28.2	34.2	3.9	4.0	18.2	77.8	1.1
North Bend city, King County	1 031	16.2	1.1	55.9	8.9	17.9	10.7	35.0	54.3	4.0
North Bonneville city, Skamania County	150	–	–	72.7	–	27.3	3.3	26.0	70.7	6.7
North City-Ridgecrest CDP, King County	5 211	28.0	.3	49.9	18.3	3.6	6.3	31.3	62.4	2.1
North Creek-Canyon Park CDP, Snohomish County	7 741	14.5	.9	72.1	3.5	8.9	1.3	19.2	79.5	.1
North Hill CDP, King County	2 114	31.7	.7	18.0	44.6	5.0	3.3	21.2	75.5	.3
North Marysville CDP, Snohomish County	6 116	2.7	.1	77.4	3.6	16.2	2.0	18.3	79.7	1.3
North Omak CDP, Okanogan County	133	–	–	57.1	–	42.9	2.3	45.9	51.9	20.3
Northport town, Stevens County	118	–	3.4	12.7	10.2	73.7	17.8	31.4	50.8	25.4
North Puyallup CDP, Pierce County	1 337	17.2	5.2	63.9	6.6	7.1	9.9	43.0	47.1	2.7
North Yelm CDP, Thurston County	774	2.1	1.7	68.2	.5	27.5	3.9	30.6	65.5	4.3
Oakesdale town, Whitman County	133	–	1.5	51.9	29.3	17.3	6.8	24.1	69.2	3.8
Oak Harbor city, Island County	5 971	18.2	.4	67.6	6.2	7.6	6.5	36.3	57.2	1.0
Oakville city, Grays Harbor County	180	–	6.7	38.9	5.0	49.4	5.6	36.7	57.8	9.4
Ocean Park CDP, Pacific County	684	–	2.6	64.0	3.1	30.3	7.7	41.4	50.9	11.1
Ocean Shores city, Grays Harbor County	1 051	–	1.1	77.6	.5	20.7	2.8	37.1	60.1	3.1
Odessa town, Lincoln County	421	14.3	1.2	42.0	34.0	8.6	7.4	26.4	66.3	4.3
Okanogan city, Okanogan County	928	–	.6	76.6	9.1	13.7	12.0	35.8	52.3	8.8
Olympia city, Thurston County	14 951	37.1	.9	48.0	7.9	6.0	10.8	38.4	50.8	2.8
Omak city, Okanogan County	1 669	–	.6	74.9	12.0	12.5	12.2	38.4	49.4	6.9
Opportunity CDP, Spokane County	8 645	31.6	.5	50.4	11.9	5.7	5.0	29.2	65.8	1.1
Orchards North CDP, Clark County	2 093	–	–	85.0	1.2	13.8	2.2	21.0	76.7	1.3
Orchards South CDP, Clark County	4 399	2.0	–	86.7	.8	10.5	2.3	27.4	70.2	1.8
Oroville town, Okanogan County	640	–	–	72.5	6.3	21.3	15.6	38.4	45.9	16.7
Orting city, Pierce County	702	33.3	.4	42.2	3.8	20.2	5.8	22.4	71.8	4.1
Othello city, Adams County	1 536	29.0	2.2	55.7	7.4	5.7	5.9	35.4	58.7	8.2
Otis Orchards-East Farms CDP, Spokane County	1 736	4.6	.5	68.1	2.5	24.3	.5	16.2	83.4	1.3
Pacific city	1 707	29.1	–	61.1	1.9	8.0	.8	29.2	70.0	5.4
King County	1 707	29.1	–	61.1	1.9	8.0	.8	29.2	70.0	5.4
Pierce County	–	–	–	–	–	–	–	–	–	–
Paine Field-Lake Stickney CDP, Snohomish County	7 656	3.3	.7	88.5	1.6	5.9	2.7	41.7	55.6	2.7
Palouse city, Whitman County	370	36.8	–	35.4	6.8	21.1	1.9	31.4	66.8	2.4
Parkland CDP, Pierce County	7 335	25.0	.7	62.3	8.1	3.9	6.6	32.9	60.5	3.7
Parkwood CDP, Kitsap County	2 506	29.0	.2	52.9	8.5	9.5	4.3	33.9	61.8	3.0
Pasco city, Franklin County	6 842	8.5	1.7	81.0	6.6	2.2	15.6	38.8	45.6	12.7
Pateros city, Okanogan County	230	–	1.7	77.8	4.3	16.1	4.3	41.3	54.3	11.3
Pe Ell town, Lewis County	200	–	7.0	37.0	9.5	46.5	16.0	31.0	53.0	16.5
Pine Lake CDP, King County	4 876	65.7	1.0	24.6	5.3	3.4	4.0	16.9	79.1	–
Pomeroy city, Garfield County	624	–	.6	52.1	20.2	27.1	7.9	29.6	62.5	4.8
Port Angeles city, Clallam County	7 360	.3	.4	77.8	6.8	14.7	13.7	34.5	51.8	3.9
Port Angeles East CDP, Clallam County	1 167	–	3.3	70.9	5.2	20.6	7.7	30.9	61.4	2.6
Port Orchard city, Kitsap County	1 984	24.8	.6	52.8	13.5	8.2	13.0	41.8	45.2	6.7
Port Townsend city, Jefferson County	3 027	–	3.5	50.2	15.4	30.8	9.3	33.4	57.4	3.7
Poulsbo city, Kitsap County	2 041	–	1.1	74.8	16.3	7.8	10.6	42.8	46.5	4.9
Prairie Ridge CDP, Pierce County	2 801	2.1	1.2	64.4	3.1	29.3	1.3	21.1	77.6	3.2
Prescott town, Walla Walla County	95	–	3.2	51.6	21.1	24.2	–	26.3	73.7	–
Priest Point CDP, Snohomish County	285	–	–	79.6	3.2	17.2	2.8	26.3	70.9	2.5
Prosser city, Benton County	1 595	9.9	–	78.6	8.2	3.3	6.5	35.4	58.2	6.2
Pullman city, Whitman County	7 385	27.1	.6	66.1	2.8	3.5	7.8	43.0	49.2	1.8
Puyallup city, Pierce County	8 944	34.6	.6	50.1	7.0	7.7	7.5	30.2	62.2	2.7
Quincy city, Grant County	1 294	1.7	.9	96.1	.4	.9	11.7	35.9	52.3	9.7
Rainier town, Thurston County	334	13.5	3.0	43.1	2.4	38.0	3.6	25.4	71.0	4.8
Raymond city, Pacific County	1 154	–	1.0	56.3	8.3	34.3	12.7	38.0	49.2	7.9
Reardan town, Lincoln County	189	30.7	–	34.9	18.5	15.9	2.1	28.6	69.3	7.4
Redmond city, King County	14 153	41.9	.3	54.7	1.2	1.9	2.9	31.2	65.9	.7
Renton city, King County	18 219	30.8	.9	57.8	7.4	3.2	6.5	39.5	53.9	3.2
Republic town, Ferry County	399	–	1.5	38.6	15.3	44.6	10.8	36.3	52.9	18.0
Richland city, Benton County	13 140	7.0	.3	85.0	5.9	1.9	4.2	31.7	64.0	2.3
Richmond Beach-Innis Arden CDP, King County	2 653	26.0	–	37.9	33.1	3.0	2.5	19.5	77.9	–
Richmond Highlands CDP, King County	10 373	29.5	.8	48.5	18.5	2.7	7.5	29.1	63.4	.9
Ridgefield city, Clark County	435	10.3	.7	60.2	3.2	25.5	3.9	30.6	65.5	6.0

TIPSII [UPF] GPH5 CENSUS90 72583600 05/07/92 9:59 AM MACHINE: C DATA:CENSUS90S*PH5TIPSDA53. 04/04/92 04:51:50 TAPE: NONE FRAME: 114
TSF:CENSUS90*92. 04/04/92 04:52:13 UTF:CENSUS90*93. 04/04/92 04:52:14 META:CENSUS90S*PH5TABLES53. 04/04/92 04:58:18

Table 14. **Fuels and Equipment Characteristics: 1990**—Con.

[Data based on sample and subject to sampling variability, see text. For definitions of terms and meanings of symbols, see text]

State County Place and [In Selected States] County Subdivision	All occupied housing units	Percent with— House heating fuel: Utility gas	Bottled, tank, or LP gas	Electricity	Fuel oil, kerosene, etc.	Other or none	Vehicles available: None	1	2 or more	No telephone in unit
PLACE AND COUNTY SUBDIVISION—Con.										
Ritzville city, Adams County	744	51.3	3.1	27.6	10.9	7.1	8.7	36.7	54.6	6.0
Riverside town, Okanogan County	98	–	–	69.4	9.2	21.4	14.3	32.7	53.1	8.2
Riverton-Boulevard Park CDP, King County	6 431	22.5	1.8	54.0	18.2	3.5	7.1	40.3	52.6	2.7
Rochester CDP, Thurston County	388	–	3.6	49.7	3.9	42.8	5.2	33.2	61.6	14.2
Rockford town, Spokane County	183	–	1.1	54.6	13.7	30.6	10.4	26.8	62.8	1.1
Rock Island town, Douglas County	185	–	2.7	93.5	1.6	2.2	1.6	35.1	63.2	7.6
Rosalia town, Whitman County	228	32.5	1.3	43.0	12.7	10.5	11.0	31.1	57.9	7.5
Roslyn city, Kittitas County	405	–	2.7	16.0	44.2	37.0	11.1	37.0	51.9	3.7
Roy city, Pierce County	98	–	4.1	42.9	2.0	51.0	2.0	27.6	70.4	1.0
Royal City city, Grant County	315	–	–	98.7	–	1.3	7.3	46.7	46.0	27.9
Ruston town, Pierce County	297	34.7	–	51.9	10.8	2.7	9.1	45.1	45.8	3.0
Sahalee CDP, King County	4 453	72.7	1.1	20.5	3.1	2.7	.1	11.3	88.5	–
St. John town, Whitman County	216	40.3	–	32.9	17.1	9.7	3.7	27.8	68.5	–
Salmon Creek CDP, Clark County	4 709	1.9	.9	90.5	1.0	5.7	3.4	30.6	66.0	2.4
Satus CDP, Yakima County	173	–	2.3	54.9	10.4	32.4	6.4	20.2	73.4	23.1
Sea-Tac CDP, King County	9 611	23.8	.3	54.2	18.4	3.4	5.1	35.8	59.1	1.3
Seattle city, King County	236 702	27.8	.8	46.8	21.8	2.9	16.7	40.9	42.3	2.6
Sedro-Woolley city, Skagit County	2 356	45.0	.5	34.0	3.9	16.6	8.0	34.4	57.6	3.5
Selah city, Yakima County	1 863	16.4	1.2	58.5	9.3	14.7	6.1	31.3	62.5	3.3
Sequim city, Clallam County	1 827	–	1.5	88.6	1.1	8.8	18.2	49.2	32.7	5.2
Shaker Church CDP, Snohomish County	205	–	4.9	53.7	7.3	34.1	1.5	17.1	81.5	9.8
Shelter Bay CDP, Skagit County	508	–	3.0	66.1	3.0	28.0	–	19.3	80.7	.6
Shelton city, Mason County	2 838	20.8	.7	54.4	6.7	17.5	14.6	34.5	50.9	7.8
Sheridan Beach CDP, King County	2 633	20.0	.2	49.9	27.9	2.0	4.4	33.3	62.3	.2
Silverdale CDP, Kitsap County	3 025	22.3	.5	63.4	6.4	7.4	4.2	33.2	62.5	.9
Silver Lake-Fircrest CDP, Snohomish County	7 878	29.0	.8	56.9	1.9	11.3	.9	11.4	87.8	.7
Skokomish CDP, Mason County	161	–	5.6	29.2	4.3	60.9	9.9	29.2	60.9	29.2
Skykomish town, King County	116	5.2	2.6	34.5	16.4	41.4	–	27.6	72.4	5.2
Smokey Point CDP, Snohomish County	1 052	8.8	1.7	67.7	4.9	16.8	8.0	33.3	58.7	3.6
Snee Oosh CDP, Skagit County	132	–	1.5	55.3	22.7	20.5	–	16.7	83.3	2.3
Snohomish city, Snohomish County	2 472	16.2	.3	68.0	5.8	9.7	11.7	31.8	56.4	4.1
Snoqualmie city, King County	614	27.0	2.1	44.5	9.8	16.6	8.5	32.6	59.0	7.5
Soap Lake city, Grant County	578	–	–	97.4	.3	2.2	13.8	42.2	43.9	14.4
South Bend city, Pacific County	632	–	1.3	63.1	6.6	29.0	11.2	49.7	39.1	8.5
South Broadway CDP, Yakima County	1 094	26.3	2.0	48.7	8.1	14.8	13.4	34.1	52.5	6.3
South Cle Elum town, Kittitas County	192	–	–	17.7	12.0	70.3	1.6	32.8	65.6	6.8
South Hill CDP, Pierce County	4 654	20.9	.2	66.6	3.5	8.9	2.7	24.7	72.6	1.4
South Prairie town, Pierce County	66	–	6.1	22.7	19.7	51.5	–	15.2	84.8	6.1
South Wenatchee CDP, Chelan County	433	2.5	–	73.4	7.2	16.9	8.1	27.9	64.0	9.9
Spanaway CDP, Pierce County	5 138	8.5	.9	80.8	4.0	5.8	3.7	25.8	70.5	2.8
Spangle city, Spokane County	92	20.7	–	42.4	27.2	9.8	2.2	33.7	64.1	9.8
Spokane city, Spokane County	75 147	43.2	.9	35.8	14.7	5.4	13.9	38.0	48.1	5.0
Sprague city, Lincoln County	185	13.5	–	37.3	32.4	16.8	11.9	27.6	60.5	9.2
Springdale town, Stevens County	100	–	–	28.0	9.0	63.0	–	36.0	64.0	26.0
Stanwood city, Snohomish County	732	6.0	–	75.3	7.1	11.6	12.4	38.1	49.5	6.3
Starbuck town, Columbia County	79	–	2.5	40.5	13.9	43.0	7.6	22.8	69.6	15.2
Steilacoom town, Pierce County	2 281	31.6	–	60.1	4.1	4.2	5.3	32.2	62.5	1.7
Stevenson city, Skamania County	429	8.4	1.9	52.2	7.0	30.5	12.1	35.2	52.7	10.3
Stimson Crossing CDP, Snohomish County	194	–	3.1	61.9	1.0	34.0	1.5	19.6	78.9	3.1
Sudden Valley CDP, Whatcom County	1 004	9.0	5.1	65.6	2.3	18.0	2.1	23.6	74.3	–
Sultan town, Snohomish County	825	6.7	2.3	64.4	1.5	25.2	7.4	31.3	61.3	4.6
Sumas city, Whatcom County	304	39.1	4.9	31.9	5.9	18.1	12.2	29.3	58.6	8.6
Summit CDP, Pierce County	2 301	23.3	1.2	50.8	14.4	10.3	2.4	23.2	74.4	1.1
Sumner city, Pierce County	2 519	28.6	1.3	54.1	10.2	5.7	12.0	33.6	54.4	2.5
Sunnyside city, Yakima County	3 438	34.8	1.1	53.3	7.4	3.4	9.8	39.3	50.8	10.7
Sunnyslope CDP, Chelan County	698	.7	.6	83.0	6.3	9.5	4.7	23.6	71.6	.6
Suquamish CDP, Kitsap County	1 218	–	3.3	62.4	7.5	26.8	2.9	30.0	67.2	3.9
Swinomish Village CDP, Skagit County	148	–	–	50.0	1.4	48.6	10.8	43.9	45.3	31.8
Tacoma city, Pierce County	69 939	27.0	.7	58.7	9.9	3.6	14.1	35.9	50.0	4.5
Taholah CDP, Grays Harbor County	212	–	–	58.5	–	41.5	9.9	36.8	53.3	29.7
Tanglewilde-Thompson Place CDP, Thurston County	2 114	45.8	1.0	47.1	2.1	4.0	6.4	31.0	62.6	4.1
Tekoa city, Whitman County	291	–	2.1	47.1	32.0	18.9	11.7	44.7	43.6	10.3
Tenino town, Thurston County	492	–	.8	55.5	15.2	28.5	11.8	31.1	57.1	8.5
Terrace Heights CDP, Yakima County	1 630	12.0	.4	57.2	15.1	15.3	.4	24.7	74.9	.8
Tieton town, Yakima County	255	–	.8	65.5	9.8	23.9	12.2	31.0	56.9	6.7
Toledo city, Lewis County	251	13.9	8.0	55.4	2.4	20.3	6.0	37.1	57.0	1.6
Tonasket town, Okanogan County	391	–	–	74.2	13.3	12.5	11.3	46.5	42.2	16.6
Toppenish city, Yakima County	2 124	35.1	.9	49.0	6.1	8.9	12.8	32.5	54.7	16.9
Town and Country CDP, Spokane County	1 926	63.6	.3	18.7	13.6	3.8	3.1	27.1	69.9	.6
Tracyton CDP, Kitsap County	940	23.5	.6	46.6	18.6	10.6	1.1	27.8	71.2	–
Trentwood CDP, Spokane County	1 390	37.0	–	44.8	7.2	11.0	4.5	24.6	70.9	1.3
Tukwila city, King County	5 639	18.4	1.5	68.5	8.5	3.1	6.8	42.9	50.3	2.7
Tulalip Bay CDP, Snohomish County	531	.6	.6	79.3	4.0	15.6	4.3	31.6	64.0	2.4
Tumwater city, Thurston County	4 280	31.0	1.1	54.4	4.6	8.8	6.6	41.2	52.2	2.7
Twisp town, Okanogan County	385	–	.5	67.8	.5	31.2	9.6	36.1	54.3	9.9
Union Gap city, Yakima County	1 182	20.8	–	62.3	3.1	13.8	8.5	36.7	54.8	6.5
Uniontown town, Whitman County	122	37.7	–	28.7	13.9	19.7	3.3	35.2	61.5	4.1
University Place CDP, Pierce County	11 098	25.2	.1	66.7	6.3	1.7	3.9	36.2	60.0	1.5
Vader city, Lewis County	159	–	1.9	27.7	8.2	62.3	5.7	25.8	68.6	10.7
Vancouver city, Clark County	20 138	13.7	.2	72.1	10.5	3.5	14.0	42.0	44.0	4.9
Vancouver Mall CDP, Clark County	2 712	1.8	–	92.4	1.6	4.1	1.9	37.3	60.8	1.5
Veradale CDP, Spokane County	2 646	10.6	.5	72.5	9.0	7.4	3.1	21.2	75.6	1.1
Waitsburg city, Walla Walla County	417	–	–	50.8	25.2	24.0	10.3	20.1	69.5	7.2
Walla Walla city, Walla Walla County	9 901	37.0	1.1	41.7	13.8	6.4	10.4	40.6	49.1	6.0
Walla Walla East CDP, Walla Walla County	1 080	40.1	.5	30.5	19.7	9.3	–	22.9	77.1	1.6
Waller CDP, Pierce County	2 280	14.0	.8	57.8	16.7	10.8	1.7	17.1	81.2	1.1
Walnut Grove CDP, Clark County	1 463	5.0	–	83.9	4.0	7.1	1.8	18.5	79.7	.6
Wapato city, Yakima County	1 159	24.7	.7	59.8	6.8	8.0	14.1	36.4	49.5	22.5
Warden town, Grant County	498	.8	1.0	97.4	.8	–	7.6	39.6	52.8	11.4
Washougal city, Clark County	1 904	7.5	1.6	69.5	8.4	13.0	7.7	39.8	52.6	5.7

TIPSII [UPF] GPH5 CENSUS90 72583600 05/07/92 9:59 AM MACHINE: C DATA:CENSUS90S*PH5TIPSDA53. 04/04/92 04:51:50 TAPE: NONE FRAME: 115
TSF:CENSUS90*92. 04/04/92 04:52:13 UTF:CENSUS90*93. 04/04/92 04:52:14 META:CENSUS90S*PH5TABLES53. 04/04/92 04:58:18

Table 14. **Fuels and Equipment Characteristics: 1990**—Con.

[Data based on sample and subject to sampling variability, see text. For definitions of terms and meanings of symbols, see text]

State County Place and [In Selected States] County Subdivision	All occupied housing units	Percent with— House heating fuel: Utility gas	Bottled, tank, or LP gas	Electricity	Fuel oil, kerosene, etc.	Other or none	Vehicles available: None	1	2 or more	No telephone in unit
PLACE AND COUNTY SUBDIVISION—Con.										
Washtucna town, Adams County	90	–	10.0	46.7	28.9	14.4	2.2	43.3	54.4	2.2
Waterville town, Douglas County	383	–	–	69.5	23.2	7.3	6.5	30.8	62.7	7.3
Waverly town, Spokane County	14	–	–	64.3	28.6	7.1	–	28.6	71.4	–
Weallup Lake CDP, Snohomish County	225	4.9	68.0	18.2	–	8.9	–	38.7	61.3	58.2
Wenatchee city, Chelan County	9 004	12.9	.2	80.2	4.7	2.1	13.0	37.2	49.8	5.3
West Clarkston-Highland CDP, Asotin County	1 573	30.1	1.2	43.9	11.4	13.3	5.4	33.5	61.1	7.9
West Lake Sammamish CDP, King County	2 071	68.1	.4	26.3	5.2	–	–	16.7	83.3	–
West Lake Stevens CDP, Snohomish County	4 269	4.8	–	74.4	2.9	18.0	2.9	20.7	76.4	1.6
West Longview CDP, Cowlitz County	1 284	1.3	–	90.9	1.3	6.5	4.8	35.7	59.4	6.5
West Pasco CDP, Franklin County	2 426	3.9	.5	85.8	3.0	6.8	2.9	12.7	84.3	–
Westport city, Grays Harbor County	848	–	3.8	70.6	2.9	22.6	8.6	38.9	52.5	12.1
West Richland city, Benton County	1 476	.8	–	95.0	–	4.2	3.5	26.3	70.2	1.8
West Side Highway CDP, Cowlitz County	1 333	–	–	91.4	2.2	6.4	3.1	23.8	73.1	.7
West Valley CDP, Yakima County	2 326	17.5	.5	62.2	8.5	11.3	2.1	21.6	76.4	.9
West Wenatchee CDP, Chelan County	856	4.3	.4	89.1	3.7	2.5	4.0	23.8	72.2	2.5
White Center-Shorewood CDP, King County	7 876	16.3	.4	54.4	25.2	3.7	12.8	32.6	54.6	2.8
White Salmon city, Klickitat County	763	19.7	.4	46.4	8.5	25.0	12.3	34.5	53.2	9.2
White Swan CDP, Yakima County	704	–	1.7	69.3	7.7	21.3	8.0	29.0	63.1	15.6
Wilbur town, Lincoln County	399	–	.8	61.4	21.3	16.5	9.5	32.8	57.6	3.8
Wilkeson town, Pierce County	133	–	1.5	36.8	12.8	48.9	5.3	12.8	82.0	.8
Wilson Creek town, Grant County	73	–	4.1	86.3	6.8	2.7	–	43.8	56.2	11.0
Winlock city, Lewis County	406	21.4	.7	45.1	4.7	28.1	8.9	36.9	54.2	9.4
Winslow city, Kitsap County	1 497	.5	.7	78.2	11.3	9.4	10.6	54.4	35.0	1.7
Winthrop town, Okanogan County	136	–	7.4	37.5	.7	54.4	7.4	29.4	63.2	9.6
Woodinville CDP, King County	7 479	55.1	.2	35.1	4.0	5.6	1.1	12.8	86.1	.6
Woodland city	980	2.1	–	89.9	4.0	4.0	8.7	34.7	56.6	6.1
Clark County	60	–	–	100.0	–	–	–	30.0	70.0	15.0
Cowlitz County	920	2.3	–	89.2	4.2	4.2	9.2	35.0	55.8	5.5
Woodmont Beach CDP, King County	3 030	35.4	1.1	53.6	6.0	3.8	4.5	32.6	62.9	2.6
Woodway city, Snohomish County	310	38.7	–	34.2	26.5	.6	1.6	13.9	84.5	2.3
Yacolt town, Clark County	212	–	3.8	42.5	–	53.8	11.8	34.0	54.2	3.8
Yakima city, Yakima County	21 648	32.3	1.0	46.8	12.8	7.1	14.2	37.8	48.0	7.6
Yarrow Point town, King County	369	71.5	–	13.8	14.1	.5	.8	16.0	83.2	–
Yelm town, Thurston County	483	21.7	1.0	53.0	2.7	21.5	8.7	37.1	54.2	4.8
Zillah city, Yakima County	692	21.2	1.0	55.8	3.9	18.1	9.8	34.5	55.6	6.4

TIPSII [UPF] GPH5 CENSUS90 72583600 05/07/92 9:59 AM MACHINE: C DATA:CENSUS90S*PH5TIPSDA53. 04/04/92 04:51:50 TAPE: NONE FRAME: 116
TSF:CENSUS90*92. 04/04/92 04:52:13 UTF:CENSUS90*93. 04/04/92 04:52:14 META:CENSUS90S*PH5TABLES53. 04/04/92 04:58:18

Table 15. **Homeowner and Renter Characteristics: 1990**

[Data based on sample and subject to sampling variability, see text. For definitions of terms and meanings of symbols, see text]

State County County Subdivision Place	All owner-occupied housing units			Specified owner-occupied housing units						All renter-occupied housing units				
		Percent with householder moved into unit—		With a mortgage			Not mortgaged				Percent with householder moved into unit—		Specified renter paying cash rent	
	Total	1989 to March 1990	1969 or earlier	Total	Median selected monthly owner costs (dollars)	Median selected monthly owner costs as a percentage of household income in 1989	Total	Median selected monthly owner costs (dollars)	Median selected monthly owner costs as a percentage of household income in 1989	Total	1989 to March 1990	1969 or earlier	Median gross rent (dollars)	Median gross rent as a percentage of household income in 1989
The State	**1 171 714**	**12.1**	**20.9**	**641 275**	**738**	**20.4**	**262 076**	**194**	**11.8**	**700 717**	**50.0**	**1.6**	**445**	**25.7**
Adams County	3 004	8.3	24.4	1 051	490	16.2	756	171	11.5	1 582	45.7	3.4	284	22.7
Lind-Washtucna division	392	9.9	33.7	71	386	15.8	128	158	11.5	279	40.1	7.2	271	19.1
Hatton town	16	–	–	5	317	16.7	4	100–	27.5	6	–	–	550	30.0
Lind town	136	14.0	28.7	40	425	15.4	64	159	11.9	63	46.0	3.2	271	17.2
Washtucna town	61	11.5	31.1	4	450	10.0	35	140	10.0	29	55.2	13.8	310	20.0
Othello division	1 898	8.8	19.1	804	508	16.6	302	176	11.4	1 009	50.4	–	288	23.6
Othello city	890	7.1	26.7	591	487	15.1	243	178	11.4	646	50.0	–	284	24.9
Ritzville division	714	5.9	33.3	176	455	14.7	326	172	11.6	294	34.7	11.2	278	20.2
Ritzville city	524	7.6	34.5	169	459	14.8	282	165	11.4	220	43.6	6.8	281	21.1
Asotin County	4 594	10.5	24.1	2 114	553	18.3	1 357	163	11.5	2 409	54.3	1.5	327	28.0
Asotin division	748	12.0	15.5	388	623	19.1	161	194	11.5	233	54.5	6.9	395	22.7
Asotin city	278	8.6	19.1	150	540	21.3	72	188	10.8	99	67.7	4.0	382	23.9
West Clarkston-Highland CDP (pt.)	–	–	–	–	–	–	–	–	–	–	–	–	–	–
Clarkston division	3 846	10.2	25.8	1 726	539	18.2	1 196	159	11.5	2 176	54.3	1.0	323	28.5
Clarkston city	1 512	9.9	33.6	630	433	18.9	556	135	11.8	1 342	50.8	.5	308	29.1
Clarkston Heights-Vineland CDP	863	10.2	13.3	505	636	18.2	166	186	11.8	192	47.9	–	401	24.6
West Clarkston-Highland CDP (pt.)	1 035	10.2	29.1	369	562	18.4	364	168	11.5	538	64.9	1.9	325	29.7
Benton County	26 663	12.3	20.4	14 700	671	16.0	5 556	188	11.4	15 564	53.8	1.1	363	21.5
Benton City division	1 019	11.4	13.9	327	579	18.5	185	165	11.9	350	55.4	5.7	339	22.8
Benton City city	405	12.1	19.0	199	485	16.1	117	176	11.6	202	55.4	1.5	307	22.9
Federal Reservation division	–	–	–	–	–	–	–	–	–	–	–	–	–	–
Northwest Benton division	2 248	8.5	24.2	903	524	16.4	481	166	11.3	972	49.6	3.8	333	23.6
Prosser city	1 044	6.5	29.6	604	488	15.1	292	173	11.5	551	61.2	3.6	327	24.1
Richland-Kennewick division	23 296	12.8	20.3	13 452	683	15.9	4 884	191	11.4	14 140	54.1	.9	365	21.3
Finley CDP	1 367	10.4	20.6	283	570	21.5	219	162	11.8	343	49.6	3.8	378	21.3
Highland CDP	1 000	11.2	12.4	764	683	18.3	127	250	12.5	130	41.5	–	556	17.8
Kennewick city	8 532	12.7	17.8	5 209	670	16.4	1 645	175	11.2	7 542	55.4	.5	345	23.1
Richland city	8 161	12.4	26.3	4 948	699	14.7	2 163	202	11.4	4 979	53.8	1.1	382	19.2
West Richland city	1 063	12.8	13.1	628	725	17.7	117	225	10.6	413	48.2	2.4	375	21.4
South Benton division	100	–	21.0	18	450	20.9	6	175	10.0	102	43.1	–	345	22.9
Chelan County	12 832	9.9	24.0	5 773	581	19.0	3 584	146	11.2	7 813	45.5	1.8	343	25.4
Cashmere division	2 245	8.6	26.9	905	562	18.2	598	139	11.1	1 120	41.1	2.2	302	22.4
Cashmere city	609	9.0	29.1	327	521	19.6	215	151	11.5	413	44.3	2.7	289	26.1
Chelan division	1 147	8.8	20.0	466	577	21.5	390	152	11.2	838	43.0	.7	317	23.2
Chelan city	725	9.8	25.8	332	568	21.0	323	147	11.2	523	43.0	–	326	24.7
Entiat division	399	3.5	21.1	128	533	23.0	94	105	10.4	156	48.7	2.6	226	20.0
Entiat city	97	12.4	8.2	44	450	17.6	22	104	12.2	65	32.3	6.2	294	25.2
Leavenworth-Lake Wenatchee division	1 296	12.0	16.3	550	595	20.7	386	137	12.2	544	50.7	.6	378	27.0
Leavenworth city	439	10.7	27.6	212	566	19.4	179	138	12.7	326	52.1	–	387	26.9
Malaga division	693	12.3	22.7	236	582	16.7	82	164	11.9	219	45.7	6.4	390	24.5
South Wenatchee CDP (pt.)	22	–	77.3	–	–	–	5	325	10.0	–	–	–	–	–
Manson division	536	4.9	16.2	118	676	16.5	170	186	11.5	309	54.0	2.6	332	27.3
Stehekin division	–	–	–	–	–	–	–	–	–	30	–	–	325	10.0
Wenatchee division	6 516	10.7	26.3	3 370	586	18.5	1 864	149	11.0	4 597	46.1	1.8	354	27.0
South Wenatchee CDP (pt.)	236	6.8	17.4	43	425	14.8	111	155	11.1	175	37.1	8.6	335	35.0+
Sunnyslope CDP	527	5.3	27.1	238	956	22.3	166	189	11.5	171	15.8	2.3	351	15.5
Wenatchee city	4 966	12.0	27.6	2 657	557	18.6	1 409	146	11.0	4 038	47.1	1.5	355	27.9
West Wenatchee CDP	668	6.7	22.9	400	719	16.1	173	141	10.2	188	61.2	3.2	372	12.1
Clallam County	16 031	13.7	15.8	5 894	583	19.1	5 045	178	12.0	6 806	50.0	1.5	377	24.8
Agnew-Carlsborg division	2 242	15.2	7.1	648	591	21.9	641	180	11.7	437	55.1	2.1	456	23.1
Clallam Bay-Neah Bay division	565	18.4	16.3	177	217	12.2	121	106	11.0	289	50.5	1.4	302	16.3
Neah Bay CDP	207	34.3	7.2	97	200–	11.6	47	100–	11.6	87	66.7	–	169	22.5
Crescent division	768	12.1	11.2	205	581	21.8	154	152	10.8	182	30.2	2.7	358	15.1
Forks division	1 577	11.9	16.0	522	497	16.1	381	163	11.8	825	50.3	1.3	344	18.0
Forks city	530	7.4	17.0	237	507	14.3	129	160	11.9	431	50.1	–	348	15.8
Port Angeles division	7 171	11.7	23.0	3 290	602	18.4	2 266	177	11.9	3 666	49.2	1.9	377	26.4
Port Angeles city	4 426	9.6	27.0	2 198	568	18.4	1 721	175	12.1	2 934	47.3	2.2	372	27.0
Port Angeles East CDP	905	16.9	19.9	309	616	17.8	173	172	10.5	262	54.2	–	375	22.8
Sequim division	3 708	17.1	7.8	1 052	604	21.6	1 482	189	12.6	1 407	52.5	.4	396	28.6
Sequim city	994	15.9	8.8	256	560	22.0	417	186	13.6	833	52.3	–	376	33.9
Clark County	56 872	13.7	16.6	34 143	677	19.3	10 989	183	11.4	31 568	49.6	1.1	447	24.7
Battle Ground division	7 067	15.0	11.7	3 775	758	20.6	1 013	182	11.5	1 544	47.3	2.0	422	23.8
Battle Ground city	800	20.5	8.4	446	602	21.4	125	172	12.3	524	48.3	–	379	30.5
Brush Prairie CDP	781	14.2	12.4	335	769	20.2	84	167	11.1	111	23.4	–	411	17.5
Meadow Glade CDP	367	13.1	10.9	201	731	15.7	74	222	11.3	110	42.7	–	371	17.7
Salmon Creek CDP (pt.)	73	–	11.0	40	821	20.8	15	303	18.8	–	–	–	–	–
Camas division	6 443	10.9	21.5	3 425	670	18.7	1 431	174	11.4	2 199	38.7	1.8	386	24.5
Camas city (pt.)	1 542	9.5	30.5	982	614	17.4	444	163	12.7	862	40.1	1.4	388	23.7
Orchards North CDP (pt.)	128	10.2	17.2	87	744	24.0	16	179	10.0	32	37.5	–	655	27.1
Washougal city	1 072	14.4	25.6	531	558	17.5	320	163	11.0	832	39.2	.6	365	27.5
La Center division	2 295	12.2	10.3	767	668	19.2	259	195	11.2	356	44.4	4.8	422	30.4
La Center town	77	13.0	18.2	42	556	16.2	34	169	13.1	65	49.2	–	397	30.8
Woodland city (pt.)	60	15.0	13.3	–	–	–	15	197	10.0	–	–	–	–	–
Orchards division	6 416	16.3	8.1	4 603	633	19.4	689	198	11.5	3 184	59.1	.3	555	22.4
Five Corners CDP (pt.)	1 268	14.3	9.9	847	626	19.9	167	192	11.5	300	35.3	–	591	21.0
Orchards North CDP (pt.)	1 385	8.9	4.6	1 026	576	17.7	114	193	10.6	548	36.7	.7	515	24.1
Orchards South CDP	2 723	20.8	6.2	2 007	652	19.8	216	186	12.4	1 676	61.1	.4	540	22.2
Vancouver Mall CDP (pt.)	567	20.6	13.4	377	616	21.2	116	201	11.6	616	84.4	–	586	22.3
Walnut Grove CDP (pt.)	258	13.6	19.0	193	873	18.6	65	245	10.0	22	72.7	–	813	20.0
Ridgefield division	937	9.6	20.7	358	674	19.8	176	171	11.7	287	32.1	2.8	407	22.4
Ridgefield city	292	13.4	17.8	179	548	17.4	72	148	11.6	143	39.2	–	390	21.9
Vancouver division	32 510	13.8	18.8	20 881	676	19.0	7 238	184	11.4	23 758	50.0	1.0	441	25.3
Camas city (pt.)	–	–	–	–	–	–	–	–	–	11	–	–	625	–
Cascade Park East CDP	1 662	25.0	1.7	1 111	890	20.1	260	219	10.9	1 132	73.5	–	585	22.1
Cascade Park West CDP	1 312	15.2	2.5	1 086	789	19.6	154	228	10.6	1 276	56.6	–	561	23.5
Ellsworth North CDP	1 351	8.1	12.6	1 063	630	16.7	238	167	11.4	683	45.7	–	490	21.8
Ellsworth South CDP	1 199	13.3	24.2	761	844	20.0	380	211	11.2	545	59.1	1.1	461	25.0
Evergreen CDP	2 507	21.2	2.7	1 906	666	19.7	279	221	11.0	1 367	45.1	.9	545	23.1

TIPSII [UPF] GPH5 CENSUS90 72583600 05/07/92 9:59 AM MACHINE: C DATA:CENSUS90S*PH5TIPSDA53. 04/04/92 04:51:50 TAPE: NONE FRAME: 117
TSF:CENSUS90*92. 04/04/92 04:52:13 UTF:CENSUS90*93. 04/04/92 04:52:14 META:CENSUS90S*PH5TABLES53. 04/04/92 04:58:18

Table 15. **Homeowner and Renter Characteristics: 1990**—Con.

[Data based on sample and subject to sampling variability, see text. For definitions of terms and meanings of symbols, see text]

State County County Subdivision Place	All owner-occupied housing units			Specified owner-occupied housing units						All renter-occupied housing units				
		Percent with householder moved into unit—		With a mortgage			Not mortgaged				Percent with householder moved into unit—		Specified renter paying cash rent	
	Total	1989 to March 1990	1969 or earlier	Total	Median selected monthly owner costs (dollars)	Median selected monthly owner costs as a percentage of household income in 1989	Total	Median selected monthly owner costs (dollars)	Median selected monthly owner costs as a percentage of household income in 1989	Total	1989 to March 1990	1969 or earlier	Median gross rent (dollars)	Median gross rent as a percentage of household income in 1989
Clark County—Con.														
Vancouver division—Con.														
Felida CDP	900	17.6	7.1	749	776	19.7	81	225	13.7	120	55.0	–	763	23.0
Five Corners CDP (pt.)	493	9.5	14.6	382	756	22.5	72	218	11.1	99	39.4	11.1	524	29.0
Hazel Dell North CDP	1 369	20.8	15.6	854	700	19.8	348	190	11.7	1 302	56.1	1.0	448	25.2
Hazel Dell South CDP	1 381	13.3	32.4	664	644	18.2	331	185	11.1	1 154	55.2	.9	448	24.9
Lake Shore CDP	1 782	12.2	9.2	1 438	718	19.5	261	222	10.5	294	47.6	–	661	23.5
Minnehaha CDP	2 549	11.5	28.5	1 633	643	19.5	673	171	12.3	1 080	50.7	.7	469	24.6
Salmon Creek CDP (pt.)	3 025	19.8	6.6	2 107	736	18.5	385	194	10.9	1 611	52.1	–	411	25.0
Vancouver city	8 688	8.9	34.5	4 763	565	18.1	3 084	172	11.7	11 450	45.7	1.4	393	27.2
Vancouver Mall CDP (pt.)	776	7.9	17.9	523	602	19.0	144	210	10.7	753	60.2	1.6	493	24.0
Walnut Grove CDP (pt.)	841	15.0	17.6	478	572	17.8	140	170	11.8	342	56.4	–	557	21.7
Yacolt division	1 204	9.8	15.2	334	619	21.1	183	156	11.8	240	34.2	5.4	381	21.5
Yacolt town	172	9.3	28.5	79	427	20.2	65	128	11.0	40	32.5	–	354	35.0+
Columbia County	1 070	6.5	31.6	315	426	15.2	421	145	12.1	512	43.6	8.4	278	18.5
Dayton division	942	6.4	31.4	304	429	15.3	388	147	12.1	415	47.2	6.5	281	19.4
Dayton city	657	7.5	30.1	273	428	14.7	338	149	11.9	337	51.3	1.8	281	25.7
Starbuck division	128	7.8	32.8	11	369	13.8	33	117	11.4	97	27.8	16.5	232	12.3
Starbuck town	58	3.4	24.1	4	550	20.0	20	100–	11.1	21	38.1	–	283	14.4
Cowlitz County	20 705	9.8	25.6	9 613	549	15.2	5 854	136	11.1	10 935	44.2	2.0	348	24.6
Castle Rock division	3 411	8.3	23.7	1 083	528	15.1	920	135	11.3	753	40.1	3.1	345	23.4
Castle Rock city	481	13.1	26.2	230	444	17.4	178	138	12.7	305	44.3	2.3	302	24.3
West Longview CDP (pt.)	–	–	–	–	–	–	–	–	–	–	–	–	–	–
Cowlitz East division	376	13.8	10.4	119	602	16.1	63	128	12.4	117	38.5	–	365	19.1
Kalama division	1 080	10.7	18.2	383	567	17.8	204	154	10.9	342	46.2	.9	331	16.1
Kalama city	281	14.9	23.8	139	553	16.5	91	140	11.1	195	49.2	1.5	314	19.8
Longview-Kelso division	13 396	9.6	28.0	7 083	546	14.9	4 160	137	11.2	8 932	44.7	2.0	349	25.4
Kelso city	2 463	9.5	27.5	1 264	479	15.9	785	141	12.0	2 174	48.9	1.5	317	25.0
Longview city	7 282	9.3	28.0	4 114	555	14.6	2 374	133	10.9	5 500	43.6	2.4	352	26.3
Longview Heights CDP	919	9.7	23.6	580	590	15.1	206	144	10.6	263	48.7	1.5	407	20.5
West Longview CDP (pt.)	768	6.8	30.5	304	579	18.4	212	155	10.8	516	42.2	1.4	373	23.4
West Side Highway CDP	1 091	16.1	23.7	470	576	13.4	258	143	11.0	242	33.9	2.5	383	19.5
Rose Valley division	1 085	5.5	25.5	427	577	15.7	188	134	10.0	130	61.5	–	370	16.0
Woodland division	1 357	16.9	16.8	518	568	19.4	319	124	10.0	661	39.6	2.0	338	18.2
Woodland city (pt.)	499	8.6	26.1	216	499	13.9	198	126	10.0	421	39.2	–	325	21.0
Douglas County	6 651	9.7	22.8	3 021	569	17.3	1 501	136	11.0	3 036	48.7	3.1	375	23.0
Bridgeport division	1 019	8.9	28.0	176	350	13.6	351	108	11.0	824	46.4	4.7	230	18.8
Bridgeport town	297	10.1	25.9	81	337	11.5	118	100–	10.5	229	55.9	1.3	228	19.7
Coulee Dam town (pt.)	67	1.5	53.7	16	525	13.3	50	138	11.6	17	70.6	–	372	11.3
Mansfield town	94	5.3	36.2	25	305	13.9	49	127	11.4	27	77.8	–	140	20.0
East Wenatchee division	5 060	10.0	20.8	2 680	589	17.7	985	147	11.1	2 050	51.0	1.7	402	23.9
East Wenatchee city	528	12.3	20.1	243	588	18.5	100	136	11.6	642	52.2	–	405	25.7
East Wenatchee Bench CDP	3 440	8.9	21.3	2 083	601	17.6	693	146	10.9	1 061	49.0	2.5	413	22.1
Rock Island town	146	13.0	11.0	86	410	20.2	15	134	10.0	39	46.2	5.1	386	27.5
Waterville division	572	8.2	31.3	165	466	16.0	165	129	10.5	162	32.1	13.0	283	17.9
Waterville town	306	10.5	30.1	117	458	16.7	124	128	10.6	77	44.2	7.8	292	20.6
Ferry County	1 568	14.0	19.3	307	424	14.2	300	119	12.1	679	51.0	.7	257	15.9
Colville Reservation division	336	8.9	17.3	86	200–	12.6	36	103	11.6	202	38.6	1.0	156	14.6
Inchelium CDP	82	2.4	25.6	15	200–	10.7	16	100–	11.4	53	24.5	–	169	12.2
Curlew division	349	16.3	20.6	23	488	12.8	74	105	13.5	107	50.5	–	243	11.6
Orient-Sherman division	224	12.1	13.4	43	494	25.5	47	100–	10.0	70	44.3	–	256	20.6
Republic division	659	15.9	21.5	155	464	14.1	143	139	12.5	300	61.0	1.0	337	17.5
Republic town	236	11.4	37.3	88	439	13.8	76	157	14.2	163	56.4	–	321	18.4
Franklin County	7 277	11.9	22.8	3 278	568	17.6	1 613	191	11.9	4 919	54.6	2.2	295	25.5
Connell division	946	9.8	19.6	279	488	15.8	150	186	11.1	531	46.1	1.9	323	21.8
Connell city	387	6.7	14.0	176	481	14.4	115	187	11.2	238	49.6	–	315	22.4
Mesa town	48	14.6	16.7	11	450	10.0	11	185	12.2	9	33.3	–	275	15.0
Kahlotus division	203	1.5	19.2	20	467	10.0	28	146	11.7	149	42.3	7.4	291	19.4
Kahlotus city	49	6.1	16.3	5	417	10.0	19	129	12.7	19	21.1	21.1	263	21.3
Pasco city (pt.)	–	–	–	–	–	–	–	–	–	–	–	–	–	–
Pasco division	5 222	12.2	24.3	2 754	563	17.8	1 349	190	12.0	3 918	55.6	1.6	292	26.6
Pasco city (pt.)	3 091	13.7	29.4	1 292	488	18.3	907	184	12.4	3 591	57.1	1.5	284	27.7
West Pasco CDP (pt.)	2 107	9.6	17.0	1 452	645	17.2	442	205	11.5	319	40.1	2.2	449	17.0
Pasco North division	906	15.0	18.5	225	743	19.4	86	226	11.6	321	61.7	7.5	315	12.6
Pasco city (pt.)	150	22.0	–	141	840	20.2	9	188	15.0	10	50.0	–	700	10.0
West Pasco CDP (pt.)	–	–	–	–	–	–	–	–	–	–	–	–	–	–
Garfield County	634	5.8	34.4	149	429	15.1	276	153	11.9	288	35.4	6.3	279	16.6
Pomeroy division	573	5.9	34.7	149	429	15.1	272	152	12.0	219	38.8	4.6	284	16.9
Pomeroy city	467	7.1	33.2	131	413	15.6	250	150	12.1	157	46.5	3.8	286	17.4
Snake River division	61	4.9	31.1	–	–	–	4	225	10.0	69	24.6	11.6	238	14.2
Grant County	12 757	9.4	20.8	4 531	491	16.9	2 923	126	11.2	6 988	50.3	1.3	281	22.3
Coulee City division	374	5.9	27.8	59	384	15.1	143	103	11.3	145	42.1	.7	192	20.4
Coulee City town	163	8.6	30.7	38	350	18.1	89	106	11.3	82	53.7	1.2	191	24.2
Hartline town	65	4.6	33.8	15	410	12.5	36	100–	11.3	2	100.0	–	–	–
Ephrata-Soap Lake division	3 141	5.7	21.9	1 092	480	16.7	830	124	11.1	1 287	49.0	1.6	261	19.4
Ephrata city	1 445	4.6	30.4	741	462	15.9	490	131	11.1	697	42.2	–	273	17.4
Soap Lake city	326	9.8	17.2	68	413	19.4	109	100–	11.6	252	45.2	2.0	182	23.8
George division	475	7.4	18.9	91	547	22.2	55	133	10.6	226	30.1	7.5	274	19.0
George town	53	15.1	15.1	12	350	17.1	14	140	13.3	48	25.0	10.4	250	15.7
Moses Lake city (pt.)	–	–	–	–	–	–	–	–	–	–	–	–	–	–
Gloyd division	246	12.6	22.4	49	846	22.7	28	100–	10.0	70	65.7	7.1	327	27.5
Moses Lake city (pt.)	–	–	–	–	–	–	–	–	–	–	–	–	–	–
Grand Coulee division	675	5.5	21.3	226	454	14.6	215	115	10.7	287	50.2	1.4	232	22.4
Coulee Dam town (pt.)	–	–	–	–	–	–	–	–	–	–	–	–	–	–
Electric City town	290	7.9	11.4	125	461	16.0	98	116	10.0	66	56.1	–	315	17.4
Grand Coulee city	266	2.3	32.3	80	421	12.8	85	111	11.2	185	47.0	1.1	215	23.9

TIPSII [UPF] GPH5 CENSUS90 72583600 05/07/92 9:59 AM MACHINE: C DATA:CENSUS90S*PH5TIPSDA53. 04/04/92 04:51:50 TAPE: NONE FRAME: 118
TSF:CENSUS90*92. 04/04/92 04:52:13 UTF:CENSUS90*93. 04/04/92 04:52:14 META:CENSUS90S*PH5TABLES53. 04/04/92 04:58:18

Table 15. **Homeowner and Renter Characteristics: 1990**—Con.

[Data based on sample and subject to sampling variability, see text. For definitions of terms and meanings of symbols, see text]

State / County / County Subdivision / Place	All owner-occupied housing units			Specified owner-occupied housing units						All renter-occupied housing units				
		Percent with householder moved into unit—		With a mortgage			Not mortgaged				Percent with householder moved into unit—		Specified renter paying cash rent	
	Total	1989 to March 1990	1969 or earlier	Total	Median selected monthly owner costs (dollars)	Median selected monthly owner costs as a percentage of household income in 1989	Total	Median selected monthly owner costs (dollars)	Median selected monthly owner costs as a percentage of household income in 1989	Total	1989 to March 1990	1969 or earlier	Median gross rent (dollars)	Median gross rent as a percentage of household income in 1989
Grant County—Con.														
Moses Lake division	4 680	10.5	19.6	2 326	517	17.2	1 078	139	11.2	3 067	52.9	.3	306	24.6
Cascade Valley CDP	297	10.4	13.8	95	595	21.0	62	129	11.9	242	59.9	–	272	19.0
Moses Lake city (pt.)	2 699	9.2	22.7	1 496	518	16.1	741	147	11.5	1 615	55.2	.6	306	26.2
Moses Lake North CDP	374	7.0	8.6	319	452	19.0	35	121	10.0	714	46.5	–	334	23.6
Quincy division	1 378	9.8	26.0	432	386	16.2	278	112	11.9	757	46.2	.7	276	21.4
Quincy city	761	11.6	26.5	340	377	16.9	196	111	12.7	533	51.4	–	273	23.4
Southern Slopes division	1 040	18.9	11.1	98	462	16.2	115	113	11.4	780	48.1	2.3	268	16.0
Mattawa town	109	20.2	7.3	13	330	18.6	17	100–	11.3	135	69.6	–	281	22.3
Royal City city	168	22.6	10.7	36	388	14.3	29	140	12.2	147	70.7	–	268	16.4
Warden division	528	10.8	20.5	130	420	14.9	106	134	11.4	305	64.3	2.6	234	17.7
Warden town	263	13.3	20.2	103	379	15.4	76	129	11.0	235	64.7	1.3	231	18.5
Wilson Creek division	220	9.5	30.9	28	457	13.3	75	100–	10.3	64	39.1	6.3	281	31.5
Krupp town	20	–	55.0	3	450	10.0	14	100–	10.0	3	–	–	–	–
Wilson Creek town	54	7.4	29.6	10	250	16.7	30	104	10.8	19	31.6	–	267	35.0+
Grays Harbor County	17 088	9.6	27.1	6 700	501	17.2	5 702	169	12.0	8 426	48.6	3.1	322	25.9
Aberdeen-Hoquiam division	8 308	7.8	36.6	3 881	506	16.5	3 181	178	12.3	4 800	49.4	3.4	322	27.0
Aberdeen city (pt.)	3 932	8.7	36.6	1 939	500	17.2	1 591	185	12.4	2 987	50.9	3.0	314	27.4
Central Park CDP	867	6.0	31.9	432	617	15.0	277	184	11.1	171	23.4	5.3	400	20.8
Cosmopolis city	442	4.8	33.3	218	504	15.1	175	164	12.2	114	22.8	1.8	352	24.8
Hoquiam city	2 233	7.7	43.1	998	465	16.3	949	169	12.8	1 408	51.6	4.4	319	27.7
Montesano city (pt.)	–	–	–	–	–	–	–	–	–	–	–	–	–	–
Elma division	1 402	14.6	18.5	440	501	19.9	358	147	11.6	799	44.8	2.9	316	26.1
Elma city	570	12.6	24.2	243	476	19.2	236	141	11.8	571	42.9	3.3	301	26.7
Humptulips division	418	6.5	23.7	69	375	18.2	59	171	13.1	73	50.7	–	420	23.8
Lake Quinault division	184	3.8	26.1	40	506	11.8	60	132	11.7	78	44.9	3.8	307	14.6
McCleary division	810	10.5	20.2	338	490	17.6	214	134	11.0	301	45.2	.7	339	27.2
McCleary town	293	11.9	28.7	152	460	20.9	123	127	10.9	178	45.5	–	313	26.9
Malone-Porter division	358	13.4	16.5	74	560	15.7	19	122	17.3	116	48.3	17.2	304	23.8
North Beach division	1 452	15.1	12.3	427	483	21.0	646	160	11.3	521	57.8	1.3	346	23.8
Ocean Shores city	785	22.0	2.4	319	530	20.9	322	164	11.2	266	58.3	.8	372	21.0
North River division	213	6.6	13.1	60	592	13.0	35	121	10.0	20	–	–	356	17.5
Aberdeen city (pt.)	–	–	–	–	–	–	–	–	–	–	–	–	–	–
Oakville division	349	15.2	18.6	70	394	22.2	84	118	13.4	220	34.1	2.3	308	26.8
Chehalis Village CDP	12	–	–	5	350	22.5	–	–	–	71	16.9	–	251	35.0+
Oakville city	106	20.8	19.8	36	420	22.0	46	120	14.7	74	45.9	2.7	331	19.4
Quinault Reservation division	242	12.0	15.3	79	340	17.2	97	122	11.3	168	47.0	.6	331	16.5
Taholah CDP	155	8.4	14.2	54	289	16.4	68	112	11.0	57	35.1	–	325	17.5
South Shore division	1 263	10.0	11.7	342	497	16.2	347	175	13.1	559	55.3	1.8	299	20.8
Westport city	515	11.8	15.5	186	488	17.4	165	161	12.0	333	60.1	1.8	292	19.3
Wishkah division	408	3.2	27.9	125	475	17.6	69	188	10.0	103	40.8	–	343	18.0
Wynoochee division	1 681	9.3	23.8	755	521	18.0	533	163	11.1	668	43.9	3.7	325	23.8
Aberdeen city (pt.)	33	18.2	30.3	13	707	20.4	–	–	–	–	–	–	–	–
Montesano city (pt.)	794	11.6	26.2	425	494	16.6	311	167	10.9	392	36.5	1.8	327	23.9
Island County	14 283	13.6	12.2	6 597	728	22.7	3 717	197	11.3	7 504	54.7	.9	463	25.8
Camano division	2 619	12.9	11.6	1 031	642	21.3	959	185	10.8	514	40.3	1.0	515	24.4
Central Whidbey division	2 664	14.3	12.2	1 082	687	23.4	814	197	11.9	770	42.3	1.8	462	27.9
Coupeville town	348	16.4	13.5	127	728	22.0	97	196	13.9	233	40.8	3.9	335	29.5
Freeland CDP (pt.)	122	5.7	25.4	27	758	23.9	49	189	13.2	33	21.2	–	390	31.8
North Whidbey division	5 821	13.8	12.7	3 341	762	23.3	907	194	10.8	5 339	59.3	.6	459	25.6
Ault Field CDP	–	–	–	–	–	–	–	–	–	307	60.6	–	380	22.2
Oak Harbor city	2 379	15.3	11.9	1 470	758	24.6	350	178	10.1	3 592	58.3	–	458	26.3
South Whidbey division	3 179	13.4	12.1	1 143	764	22.1	1 037	213	11.7	881	46.2	2.0	471	26.6
Clinton CDP	465	18.9	17.6	201	836	23.6	172	213	12.8	163	63.2	3.7	510	27.4
Freeland CDP (pt.)	256	14.1	14.5	97	752	19.4	101	183	10.5	91	39.6	3.3	439	34.1
Langley city	206	14.1	9.7	76	800	24.5	69	204	11.3	181	45.9	1.7	342	30.7
Jefferson County	6 376	14.9	13.0	2 065	560	19.6	2 193	181	11.5	2 251	44.9	1.1	384	25.1
Discovery Bay division	3 354	15.8	12.9	1 305	571	20.1	1 193	192	11.3	1 322	41.0	–	390	25.5
Hadlock-Irondale CDP (pt.)	169	11.8	–	83	783	21.1	79	302	10.0	22	–	–	611	15.7
Port Townsend city	2 037	13.6	16.9	1 014	571	20.3	714	193	11.6	990	41.0	–	379	27.9
Oak Bay division	2 005	15.4	9.2	570	633	19.4	665	181	12.2	627	49.0	1.9	413	25.3
Hadlock-Irondale CDP (pt.)	636	17.5	9.0	232	472	19.2	101	147	11.3	311	47.3	2.6	405	26.9
Quilcene Bay division	881	11.4	21.1	140	346	19.4	302	144	10.9	206	55.8	4.4	345	26.4
West End division	136	8.1	17.6	50	200–	12.6	33	125	12.2	96	49.0	3.1	227	13.2
King County	362 028	12.3	22.5	228 513	876	21.1	75 534	224	11.6	253 764	48.7	1.6	510	25.8
Auburn division	28 739	16.1	13.0	18 976	846	21.4	3 445	225	11.7	20 588	57.0	.5	517	24.1
Algona city	435	6.7	20.9	211	656	21.9	109	184	12.8	152	57.2	2.0	533	25.1
Auburn city (pt.)	6 262	14.3	20.0	2 911	762	19.5	1 161	202	12.0	6 767	49.1	.5	467	24.5
Federal Way CDP	14 706	17.3	10.2	11 063	877	21.5	1 315	242	11.6	10 999	62.1	.1	539	24.1
Lakeland North CDP (pt.)	1 972	11.7	14.0	1 521	897	22.4	255	244	11.2	489	37.0	3.5	577	22.2
Lakeland South CDP	2 565	17.8	12.0	1 573	843	20.9	302	212	11.3	691	56.2	1.9	666	25.7
Milton city (pt.)	261	8.0	–	138	843	23.8	5	175	10.0	5	100.0	–	675	22.5
Pacific city (pt.)	1 019	25.4	7.6	540	790	24.4	117	224	10.9	688	58.3	.3	498	23.8
Woodmont Beach CDP (pt.)	1 262	13.2	14.3	876	815	20.7	133	272	11.1	681	67.7	1.2	541	22.7
East Seattle division	106 754	13.4	15.7	76 755	972	20.9	14 711	253	11.5	54 374	51.8	.8	604	25.3
Beaux Arts Village town	106	11.3	35.8	73	1 031	16.2	33	332	11.0	11	–	–	244	10.0
Bellevue city	20 825	10.6	19.7	14 927	1 005	19.3	3 143	262	11.4	14 933	48.8	.5	610	27.2
Bothell city (pt.)	3 107	15.6	9.2	1 752	918	22.0	299	258	11.0	1 700	51.4	.5	571	24.8
Bryn Mawr-Skyway CDP (pt.)	506	18.2	26.7	226	942	22.8	164	183	10.0	433	51.5	1.8	627	27.0
Cascade-Fairwood CDP (pt.)	5 814	12.8	14.1	4 590	853	20.0	621	213	11.4	2 860	57.5	1.1	582	23.2
Clyde Hill town	1 008	9.7	23.9	761	1 361	18.5	197	334	11.1	55	38.2	–	854	30.6
Eastgate CDP	1 296	8.7	31.9	887	770	21.6	301	225	11.4	340	55.6	–	813	26.0
East Renton Highlands CDP	4 045	10.1	18.0	2 965	803	19.4	630	224	11.1	467	30.8	4.5	707	21.0
Hunts Point town	167	10.8	25.1	104	2 000+	26.9	55	400+	12.5	22	18.2	–	1 000+	13.8
Inglewood-Finn Hill CDP	7 663	11.3	13.1	6 343	921	21.0	775	255	11.1	2 411	53.2	.4	662	25.3
Issaquah city (pt.)	52	36.5	26.9	38	1 327	16.5	14	400+	30.6	8	62.5	–	1 000+	27.5
Kenmore CDP	2 363	13.8	21.2	1 507	923	22.5	359	259	11.9	1 156	44.9	.5	538	23.5
Kingsgate CDP	3 489	15.5	9.0	2 826	859	22.0	152	237	11.1	1 240	45.1	1.2	666	27.1
Kirkland city	9 507	14.3	15.0	5 925	904	20.9	1 506	232	11.7	7 704	52.6	.6	630	24.6
Medina city	1 024	8.9	33.5	710	1 636	19.4	278	370	13.6	105	47.6	–	1 000+	26.0

TIPSII [UPF] GPH5 CENSUS90 72583600 05/07/92 9:59 AM MACHINE: C DATA:CENSUS90S*PH5TIPSDA53. 04/04/92 04:51:50 TAPE: NONE FRAME: 119
TSF:CENSUS90*92. 04/04/92 04:52:13 UTF:CENSUS90*93. 04/04/92 04:52:14 META:CENSUS90S*PH5TABLES53. 04/04/92 04:58:18

Table 15. **Homeowner and Renter Characteristics: 1990**—Con.

[Data based on sample and subject to sampling variability, see text. For definitions of terms and meanings of symbols, see text]

State / County / County Subdivision / Place	All owner-occupied housing units			Specified owner-occupied housing units						All renter-occupied housing units				
		Percent with householder moved into unit—		With a mortgage			Not mortgaged				Percent with householder moved into unit—		Specified renter paying cash rent	
	Total	1989 to March 1990	1969 or earlier	Total	Median selected monthly owner costs (dollars)	Median selected monthly owner costs as a percentage of household income in 1989	Total	Median selected monthly owner costs (dollars)	Median selected monthly owner costs as a percentage of household income in 1989	Total	1989 to March 1990	1969 or earlier	Median gross rent (dollars)	Median gross rent as a percentage of household income in 1989
King County—Con.														
East Seattle division—Con.														
Mercer Island city	6 298	8.1	25.1	4 248	1 295	20.2	1 375	338	11.2	1 709	38.6	3.9	607	26.2
Newport Hills CDP	4 229	14.1	18.1	3 129	882	18.5	580	249	11.1	1 469	68.0	–	685	25.7
Redmond city	8 155	16.8	7.1	6 127	974	20.5	606	249	11.9	5 998	58.0	.4	661	24.7
Renton city (pt.)	8 714	13.9	23.3	5 187	796	20.0	1 973	207	11.8	8 981	50.6	1.1	486	24.3
Sahalee CDP (pt.)	3 562	25.5	1.8	3 104	1 293	24.4	238	350	12.0	216	50.5	–	1 000+	27.3
West Lake Sammamish CDP	1 715	12.1	9.2	1 296	1 215	21.5	192	272	10.7	356	48.6	–	823	27.5
Woodinville CDP	6 167	16.2	5.6	5 167	1 240	23.3	412	315	11.8	1 312	66.7	–	648	25.9
Yarrow Point town	332	4.5	35.5	230	1 440	19.0	88	348	12.5	37	32.4	5.4	844	24.0
Enumclaw Plateau division	11 165	12.9	13.7	6 385	852	21.9	1 611	237	12.0	2 946	45.9	1.3	507	24.5
Auburn city (pt.)	242	5.8	6.2	163	883	22.3	36	179	13.3	74	44.6	–	486	25.0
Black Diamond city	452	19.5	19.7	161	650	22.4	100	202	12.0	89	41.6	2.2	457	24.2
Covington-Sawyer-Wilderness CDP (pt.)	1 702	18.0	11.4	1 079	1 005	22.7	222	294	12.8	158	40.5	–	626	15.8
Enumclaw city	1 733	8.9	22.2	929	672	21.5	456	195	13.1	1 203	46.1	1.2	465	25.9
Kent city (pt.)	–	–	–	–	–	–	–	–	–	–	–	–	–	–
Lea Hill CDP (pt.)	1 180	14.7	4.0	848	887	21.0	61	293	10.0	559	63.1	–	614	25.5
Issaquah Plateau division	9 154	19.5	9.5	6 684	1 204	23.2	1 098	288	11.4	2 668	50.0	1.2	647	27.4
Issaquah city (pt.)	1 405	12.1	13.0	1 012	1 081	22.2	277	266	12.3	1 669	43.1	1.6	588	27.1
Mirrormont CDP	796	10.9	10.4	580	1 093	22.1	85	308	11.1	20	40.0	–	875	10.0
Pine Lake CDP	4 224	25.2	7.3	3 243	1 293	23.8	381	326	11.9	652	62.6	.8	843	29.6
Sahalee CDP (pt.)	610	19.7	3.0	496	1 035	23.9	52	343	11.1	65	67.7	–	884	27.2
Lower Snoqualmie Valley division	3 065	13.6	10.0	1 732	910	24.8	358	229	13.3	605	47.3	2.0	575	24.5
Carnation city	310	9.7	15.5	185	687	23.1	54	221	15.0	129	47.3	–	525	32.0
Duvall city	787	25.4	6.0	534	897	26.2	39	221	14.4	159	46.5	–	590	24.2
Seattle division	184 192	10.2	30.3	105 349	808	20.8	51 457	214	11.6	168 266	46.9	2.0	477	26.3
Auburn city (pt.)	12	–	–	12	1 375	27.5	–	–	–	–	–	–	–	–
Bryn Mawr-Skyway CDP (pt.)	2 985	6.7	34.9	1 624	730	20.0	1 049	196	11.3	1 040	53.8	.5	507	24.7
Burien CDP	5 785	6.3	35.7	3 329	740	20.0	1 829	216	11.4	5 207	46.9	.9	477	24.9
Cascade-Fairwood CDP (pt.)	1 783	9.4	18.5	1 339	846	19.7	183	215	11.3	309	54.0	2.6	597	22.8
Des Moines city	3 314	15.4	18.6	1 858	750	19.4	634	221	10.9	3 740	53.2	–	510	24.7
East Hill-Meridian CDP (pt.)	8 388	15.6	12.7	6 463	907	22.2	829	227	10.4	2 690	52.9	.2	540	23.5
Kent city (pt.)	5 842	15.3	16.5	3 298	804	20.1	1 070	232	11.9	10 390	59.9	.4	519	23.4
Lake Forest North CDP	1 988	12.4	20.7	1 354	908	21.0	382	268	10.9	934	46.5	2.7	522	30.7
Lake Forest Park city	1 293	7.0	27.5	899	945	20.8	281	263	10.8	195	54.9	2.1	590	24.1
Lakeland North CDP (pt.)	1 955	11.7	16.3	1 632	781	18.2	199	221	10.0	316	45.6	–	685	24.2
Lea Hill CDP (pt.)	502	10.0	30.9	266	925	20.5	161	246	11.3	11	–	–	289	35.0+
Normandy Park city	2 102	6.9	37.4	1 198	1 003	20.2	757	292	10.6	468	42.9	1.5	506	25.9
North City-Ridgecrest CDP	3 477	12.9	32.1	2 298	755	22.1	902	201	11.2	1 734	38.7	1.4	526	25.3
North Hill CDP	1 808	8.8	32.0	1 271	712	17.9	445	219	11.1	306	35.0	3.6	669	26.3
Renton city (pt.)	125	3.2	36.0	58	595	16.1	49	167	12.9	399	51.1	2.3	541	26.6
Richmond Beach-Innis Arden CDP	2 323	8.0	23.9	1 505	1 092	20.7	652	294	11.2	330	44.2	2.7	609	34.9
Richmond Highlands CDP	6 855	8.5	31.3	4 422	775	19.9	1 648	225	11.7	3 518	46.8	.5	570	27.6
Riverton-Boulevard Park CDP	3 390	9.0	35.1	1 772	658	17.3	953	187	11.4	3 041	47.1	1.8	449	24.5
Sea-Tac CDP	5 368	12.1	27.8	2 803	703	18.7	1 271	215	11.3	4 243	51.1	1.2	487	23.2
Seattle city	115 699	9.8	32.6	62 583	824	21.1	35 638	209	11.7	121 003	45.3	2.3	463	26.9
Sheridan Beach CDP	1 814	11.9	28.8	1 246	854	20.9	422	267	11.0	819	33.2	.7	559	25.3
Tukwila city	2 217	10.3	32.9	1 080	676	19.2	632	185	11.4	3 422	54.2	1.5	488	22.9
White Center-Shorewood CDP	4 458	9.4	33.5	2 619	677	19.5	1 347	189	11.6	3 418	42.5	2.4	445	28.8
Woodmont Beach CDP (pt.)	436	11.9	11.9	250	749	17.0	67	229	11.2	651	66.5	–	480	27.5
Snoqualmie National Forest division	261	13.8	15.7	83	567	20.8	110	178	12.4	88	40.9	–	373	21.1
Skykomish town	86	7.0	23.3	32	471	17.8	30	146	11.5	30	33.3	–	413	21.9
Tahoma-Maple Valley division	11 203	16.6	10.7	8 156	904	21.4	1 266	244	11.1	1 933	44.1	1.7	654	24.5
Covington-Sawyer-Wilderness CDP (pt.)	5 247	19.9	6.9	4 262	863	22.3	397	236	10.7	711	36.3	1.5	704	27.4
East Hill-Meridian CDP (pt.)	2 497	12.8	11.3	1 733	970	20.1	299	248	10.7	733	62.1	1.1	654	25.6
Kent city (pt.)	14	–	–	9	925	10.0	5	325	10.0	–	–	–	–	–
Maple Valley CDP	374	16.0	18.2	248	1 138	24.2	56	221	14.4	71	53.5	–	547	21.2
Upper Snoqualmie Valley division	4 636	15.7	14.9	2 819	800	23.0	803	223	12.0	1 452	43.8	2.0	517	26.5
Fall City CDP	442	11.5	17.6	259	782	19.0	113	219	10.8	151	39.7	–	540	29.4
North Bend city	553	14.1	26.4	302	819	23.8	142	217	12.6	478	39.1	1.0	493	26.9
Snoqualmie city	351	7.1	27.1	210	665	23.5	112	220	14.9	263	51.7	1.5	463	27.6
Vashon Island division	2 859	11.2	15.4	1 574	812	20.6	675	215	12.5	844	36.6	4.4	464	30.3
Kitsap County	44 518	12.6	17.8	25 046	753	21.4	9 359	207	11.9	24 749	55.1	1.4	450	24.7
Bremerton division	18 786	12.6	22.9	10 710	742	21.5	4 683	198	11.9	14 877	58.7	1.4	439	24.6
Bremerton city (pt.)	5 779	10.0	40.8	2 803	578	19.5	2 332	191	12.5	8 970	56.5	1.7	390	24.7
Erlands Point-Kitsap Lake CDP	845	6.7	35.3	392	682	21.8	276	220	12.2	339	58.7	–	459	23.4
Navy Yard City CDP	588	7.3	29.4	255	572	24.6	216	163	11.4	596	68.6	1.3	503	27.4
Silverdale CDP	1 260	19.3	13.7	835	901	24.1	243	221	11.0	1 765	68.9	–	548	23.4
Tracyton CDP	754	8.6	13.5	397	767	23.0	176	213	10.9	186	43.0	4.3	606	24.9
Kingston division	1 852	13.0	13.2	819	801	21.7	488	195	11.3	625	46.4	–	434	22.3
Kingston CDP	288	19.1	20.8	134	821	23.7	58	180	13.5	276	48.6	–	402	22.6
Port Orchard division	12 537	12.7	13.8	7 099	708	20.7	2 019	194	11.7	4 414	51.3	1.0	465	26.0
Bremerton city (pt.)	–	–	–	–	–	–	–	–	–	15	53.3	–	397	35.0+
East Port Orchard CDP	1 133	11.4	11.0	744	647	18.8	214	185	13.0	671	53.1	–	451	26.3
Manchester CDP	1 191	16.0	10.4	844	644	22.8	156	203	10.5	228	50.0	–	514	23.6
Parkwood CDP	1 418	13.3	13.6	1 096	701	19.7	186	167	10.3	1 088	59.7	.6	468	26.2
Port Orchard city	971	9.8	34.4	548	587	20.4	278	194	13.4	1 013	54.5	2.4	437	29.4
Poulsbo division	6 681	11.7	13.8	3 689	770	22.0	1 216	219	11.3	3 361	48.8	1.2	463	24.7
Bangor Trident Base CDP	–	–	–	–	–	–	–	–	–	796	48.6	–	450	20.2
Indianola CDP	531	10.5	8.3	338	696	22.1	82	203	10.2	125	52.0	–	502	23.6
Poulsbo city	938	17.9	18.1	435	761	20.3	223	216	11.2	1 103	49.6	–	422	28.1
Suquamish CDP	959	13.2	9.8	485	661	22.7	154	204	10.6	259	53.7	3.5	458	25.5
Winslow division	4 662	13.9	15.3	2 729	986	22.5	953	287	12.9	1 472	48.7	3.3	562	24.3
Winslow city	774	13.3	13.7	301	843	21.4	139	283	14.0	723	51.3	1.5	497	26.2
Kittitas County	5 979	12.1	24.6	2 338	539	18.5	1 662	172	12.7	4 481	58.3	1.6	318	29.9
Cle Elum division	1 362	11.2	30.5	392	491	18.2	612	166	13.6	521	53.4	3.6	306	23.6
Cle Elum city	500	12.6	29.2	190	494	19.2	198	167	13.8	273	52.4	4.8	287	26.2
Roslyn city	319	10.0	41.7	79	462	19.2	216	153	15.5	86	53.5	7.0	325	21.8
South Cle Elum town	151	7.9	29.1	38	567	15.8	68	184	13.3	41	63.4	–	350	26.7
Ellensburg division	2 394	12.4	25.9	1 329	569	18.0	681	176	12.7	3 170	61.9	.7	314	34.1
Ellensburg city	1 741	12.2	29.0	998	539	18.6	554	173	13.1	3 044	62.6	.3	312	34.5

TIPSII [UPF] GPH5 CENSUS90 72583600 05/07/92 9:59 AM MACHINE: C DATA:CENSUS90S*PH5TIPSDA53. 04/04/92 04:51:50 TAPE: NONE FRAME: 120
TSF:CENSUS90*92. 04/04/92 04:52:13 UTF:CENSUS90*93. 04/04/92 04:52:14 META:CENSUS90S*PH5TABLES53. 04/04/92 04:58:18

Table 15. **Homeowner and Renter Characteristics: 1990**—Con.

[Data based on sample and subject to sampling variability, see text. For definitions of terms and meanings of symbols, see text]

State County County Subdivision Place	All owner-occupied housing units			Specified owner-occupied housing units						All renter-occupied housing units				
		Percent with householder moved into unit—		With a mortgage			Not mortgaged				Percent with householder moved into unit—		Specified renter paying cash rent	
	Total	1989 to March 1990	1969 or earlier	Total	Median selected monthly owner costs (dollars)	Median selected monthly owner costs as a percentage of household income in 1989	Total	Median selected monthly owner costs (dollars)	Median selected monthly owner costs as a percentage of household income in 1989	Total	1989 to March 1990	1969 or earlier	Median gross rent (dollars)	Median gross rent as a percentage of household income in 1989
Kittitas County—Con.														
Kittitas division	654	18.3	20.3	177	446	20.6	97	174	12.0	384	46.6	2.9	360	23.3
Kittitas city	199	15.6	19.6	96	400	18.8	57	149	11.6	137	50.4	–	293	24.7
Manastash division	914	9.7	18.2	294	549	21.1	168	150	11.3	206	45.6	1.9	415	16.6
Naneum division	655	10.1	21.2	146	536	16.7	104	202	10.8	200	48.5	6.5	382	11.0
Klickitat County	4 096	9.7	24.7	1 049	498	16.5	1 143	160	12.3	2 114	43.0	4.0	331	23.0
Goldendale division	1 432	10.8	21.4	435	478	18.3	298	160	12.1	715	48.5	3.4	319	24.5
Goldendale city	739	9.9	25.8	323	448	17.7	231	163	12.8	548	53.6	2.7	308	25.6
Horse Heaven division	111	–	51.4	4	450	10.0	19	107	10.0	90	21.1	17.8	297	12.6
Wahkiakus division	947	11.7	22.1	203	469	12.6	292	147	12.4	456	42.8	2.9	328	17.9
White Salmon division	1 469	7.7	26.3	391	546	17.5	518	168	12.6	801	42.6	4.0	341	25.9
Bingen city	134	–	40.3	30	425	16.7	83	136	14.5	131	32.1	–	321	30.0
White Salmon city	438	6.2	30.6	165	561	19.2	198	180	12.7	325	47.1	2.5	333	25.5
Yakima Reservation division	137	14.6	39.4	16	627	16.0	16	186	10.0	52	15.4	–	381	10.0
Lewis County	15 743	10.0	23.4	5 198	531	18.0	4 149	162	12.4	6 735	45.0	2.6	348	24.6
Big Bottom division	911	8.6	11.0	245	524	20.1	219	138	11.8	340	44.1	5.9	306	22.4
Boistfort division	1 430	12.0	29.0	399	492	14.9	398	163	13.6	455	47.7	3.5	312	21.7
Pe Ell town	149	6.0	38.3	45	386	15.5	77	161	13.1	51	29.4	–	315	15.3
Winlock city	263	9.5	30.8	92	468	13.1	111	171	13.9	143	50.3	–	284	23.6
Bunker division	659	8.0	19.9	175	631	17.3	128	195	12.9	192	42.7	6.8	365	14.2
Centralia-Chehalis division	6 328	8.5	24.5	2 927	546	17.7	2 030	170	12.6	3 823	45.1	1.5	362	26.2
Centralia city	2 749	9.6	25.1	1 409	510	17.7	965	161	12.6	2 158	43.0	1.3	338	26.7
Chehalis city	1 413	6.1	28.9	668	562	16.5	610	180	12.9	1 109	48.8	2.2	398	24.9
Fords Prairie CDP	772	11.9	16.6	316	573	18.3	139	207	11.1	202	45.0	3.0	400	22.8
Ethel division	689	17.4	21.3	98	527	19.6	134	139	11.0	185	36.2	–	360	31.4
Jackson Prairie division	1 040	11.9	18.9	342	505	19.5	168	160	12.3	236	42.4	2.1	363	21.4
Napavine city	226	7.1	17.3	123	489	21.3	60	161	12.9	43	46.5	–	344	20.7
Logan Hill division	725	13.9	22.2	204	567	17.9	118	160	13.0	186	31.7	15.1	392	23.9
Mineral division	860	4.0	24.9	107	428	17.5	219	128	11.6	256	53.1	2.0	335	32.6
Morton division	839	11.9	27.9	230	488	17.7	234	160	12.4	365	54.2	2.2	309	24.2
Morton city	304	8.9	44.7	117	488	17.5	135	154	12.3	173	53.8	–	302	27.0
Mossyrock division	989	13.4	20.1	193	490	21.6	185	139	11.9	297	44.8	3.4	314	21.9
Mossyrock city	99	10.1	33.3	42	443	22.1	27	136	15.9	65	58.5	3.1	293	26.3
Newaukum division	473	11.4	29.8	118	556	22.1	114	194	10.9	133	42.1	–	405	17.7
Olequa division	800	8.6	25.3	160	472	18.0	202	155	12.9	267	39.3	4.1	325	23.2
Toledo city	156	3.2	35.9	35	397	19.4	75	168	13.2	95	25.3	–	302	18.1
Vader city	116	6.0	30.2	31	383	17.2	48	141	14.1	43	58.1	–	356	22.0
Lincoln County	2 616	8.3	30.0	658	470	17.5	1 009	177	12.2	989	38.4	7.2	288	22.6
Davenport division	940	11.1	27.0	277	508	19.2	296	180	11.5	394	44.7	4.6	300	23.1
Davenport city	426	11.7	32.6	178	511	20.0	179	192	12.1	205	58.0	–	281	23.9
Reardan town	139	12.2	18.7	58	472	18.7	60	133	10.7	50	28.0	–	319	21.1
Odessa division	919	6.9	36.6	199	426	14.3	447	168	12.5	348	37.4	7.8	273	20.5
Harrington city	145	9.7	30.3	44	392	14.7	76	177	11.2	44	45.5	–	246	20.9
Odessa town	339	5.9	36.0	82	450	13.0	225	165	13.7	82	39.0	2.4	244	20.0
Sprague city	149	12.1	25.5	60	405	15.4	60	133	11.5	36	50.0	–	289	18.2
Wilbur division	757	6.5	25.8	182	478	19.8	266	191	12.4	247	30.0	10.5	294	24.0
Almira town	96	8.3	31.3	33	475	18.3	43	187	11.3	23	26.1	–	413	21.9
Creston town	71	7.0	18.3	22	454	18.3	31	148	11.5	27	29.6	7.4	245	30.8
Wilbur town	292	5.1	28.1	93	463	19.8	147	188	12.2	107	39.3	1.9	295	24.0
Mason County	11 172	12.0	14.2	4 183	569	19.5	3 142	174	11.7	3 393	53.4	1.5	382	25.7
Belfair division	1 476	12.7	10.5	546	700	22.5	389	191	12.0	399	53.1	1.5	385	23.3
Allyn-Grapeview CDP (pt.)	370	6.5	8.1	174	736	23.2	138	183	14.7	63	14.3	9.5	471	12.4
Kamilche division	692	7.8	8.1	223	455	16.0	132	149	10.6	138	22.5	2.9	336	17.9
Olympic division	1 488	11.6	13.0	387	510	16.5	439	143	11.2	288	47.6	4.5	375	20.4
Shelton division	3 571	11.1	20.9	1 742	551	20.3	956	171	11.8	1 760	49.1	1.6	374	29.7
Shelton city	1 679	10.8	26.2	896	527	20.6	555	172	11.7	1 159	50.8	1.6	372	33.1
Skokomish Reservation division	171	12.9	12.3	75	200–	18.3	33	158	15.0	37	70.3	–	325	27.8
Skokomish CDP	128	11.7	10.2	70	200–	18.9	21	122	10.6	33	75.8	–	325	28.1
South Shore division	2 548	14.7	11.6	829	582	16.8	885	177	11.8	475	64.8	–	411	22.8
Allyn-Grapeview CDP (pt.)	156	17.3	21.2	30	783	26.5	81	165	16.3	12	100.0	–	393	20.7
Tahuya division	1 226	11.2	9.8	381	628	21.0	308	208	12.1	296	78.7	–	430	21.2
Okanogan County	8 439	10.8	21.3	2 116	456	17.0	2 401	132	12.2	4 215	48.2	2.8	277	23.0
Brewster-Wakefield division	791	10.9	26.4	208	466	18.7	237	141	12.9	589	53.0	.8	257	22.8
Brewster city	304	10.2	23.0	102	441	17.3	109	139	14.5	270	60.7	.4	268	22.7
Pateros city	173	11.6	22.0	59	447	21.6	65	139	11.8	57	64.9	3.5	297	19.6
Colville Reservation division	1 201	8.5	20.4	317	359	13.9	366	133	12.0	677	44.9	1.5	237	21.0
Coulee Dam town (pt.)	250	6.8	35.6	98	404	11.1	136	135	11.9	120	50.8	–	280	19.1
Elmer City town	86	11.6	14.0	29	444	15.3	23	125	10.0	36	44.4	5.6	315	17.4
Nespelem town	57	3.5	15.8	21	288	10.0	20	144	14.3	13	53.8	–	195	20.6
Nespelem Community CDP	75	–	9.3	20	250	25.8	20	117	12.5	10	20.0	30.0	421	17.5
North Omak CDP	35	14.3	–	11	200–	12.2	–	–	–	98	40.8	–	165	18.5
Okanogan city (pt.)	–	–	–	–	–	–	–	–	–	3	–	100.0	–	–
Omak city (pt.)	170	10.0	33.5	53	339	16.1	87	121	11.9	119	52.9	.8	225	22.6
Conconully-Riverside division	535	16.6	14.6	66	558	13.2	110	105	12.1	172	52.9	3.5	314	22.0
Conconully town	58	17.2	25.9	9	383	24.2	31	168	11.5	21	57.1	–	275	22.5
Riverside town	68	4.4	29.4	14	467	12.7	35	100–	11.7	30	66.7	–	350	20.0
Early Winters division	33	15.2	–	18	633	31.7	6	100–	10.0	14	57.1	–	275	35.0+
Methow Valley division	1 230	14.2	16.1	224	527	17.1	312	141	12.2	433	46.9	6.7	304	20.9
Twisp town	251	11.6	23.5	74	428	16.1	91	124	11.7	134	39.6	1.5	240	22.1
Winthrop town	85	10.6	32.9	18	575	21.3	30	145	16.7	51	41.2	5.9	337	30.4
Okanogan division	931	8.2	28.6	297	438	17.4	334	131	13.0	509	49.5	2.0	291	22.5
Okanogan city (pt.)	548	8.4	28.5	209	451	16.9	223	140	13.9	377	54.4	2.7	284	23.4
Omak division	1 456	10.9	26.2	496	488	16.2	485	135	11.4	632	57.8	2.5	311	21.6
Okanogan city (pt.)	–	–	–	–	–	–	–	–	–	–	–	–	–	–
Omak city (pt.)	880	15.0	29.5	405	466	15.9	349	130	11.0	500	61.4	2.0	306	22.3
Oroville division	1 452	10.2	16.5	320	468	21.3	294	130	12.2	761	35.5	4.2	246	25.7
Oroville town	360	7.5	22.2	165	369	19.4	138	127	12.7	280	40.4	1.8	240	27.8
Tonasket-Pine Creek division	810	8.9	22.2	170	430	18.9	257	122	12.9	428	52.8	2.8	278	27.0
Tonasket town	214	7.9	27.1	83	459	19.8	86	141	13.0	177	49.2	2.8	275	27.5

TIPSII [UPF] GPH5 CENSUS90 72583600 05/07/92 9:59 AM MACHINE: C DATA:CENSUS90S*PH5TIPSDA53. 04/04/92 04:51:50 TAPE: NONE FRAME: 121
TSF:CENSUS90*92. 04/04/92 04:52:13 UTF:CENSUS90*93. 04/04/92 04:52:14 META:CENSUS90S*PH5TABLES53. 04/04/92 04:58:18

Table 15. **Homeowner and Renter Characteristics: 1990**—Con.

[Data based on sample and subject to sampling variability, see text. For definitions of terms and meanings of symbols, see text]

State County County Subdivision Place	All owner-occupied housing units			Specified owner-occupied housing units						All renter-occupied housing units				
		Percent with householder moved into unit—		With a mortgage			Not mortgaged				Percent with householder moved into unit—		Specified renter paying cash rent	
	Total	1989 to March 1990	1969 or earlier	Total	Median selected monthly owner costs (dollars)	Median selected monthly owner costs as a percentage of household income in 1989	Total	Median selected monthly owner costs (dollars)	Median selected monthly owner costs as a percentage of household income in 1989	Total	1989 to March 1990	1969 or earlier	Median gross rent (dollars)	Median gross rent as a percentage of household income in 1989
Pacific County	5 677	10.2	23.8	1 691	470	17.3	1 973	151	12.9	2 219	49.8	2.6	315	25.0
Naselle division	580	9.1	21.0	193	502	14.3	116	131	10.6	212	35.8	8.5	358	21.0
Ilwaco city (pt.)	34	23.5	–	8	450	10.0	–	–	–	21	33.3	–	575	32.5
Peninsula division	2 347	13.6	15.2	571	498	21.7	800	156	12.3	961	60.9	1.9	332	25.1
Ilwaco city (pt.)	187	14.4	34.8	87	471	15.5	80	156	12.5	77	72.7	–	383	28.8
Long Beach city	312	14.4	14.7	80	500	22.7	105	177	15.2	261	62.5	1.9	290	27.3
Ocean Park CDP	493	9.9	13.4	95	438	20.7	176	122	11.9	191	61.3	5.8	355	23.7
Raymond division	2 291	8.9	30.5	822	435	16.2	924	155	13.9	961	44.4	1.0	296	26.6
Raymond city	725	7.3	38.3	261	465	16.8	353	162	14.8	429	45.7	–	299	24.7
South Bend city	410	6.8	32.0	136	373	14.9	200	167	15.4	222	44.1	4.1	280	35.0+
Willapa Valley division	459	–	37.9	105	542	12.5	133	141	12.0	85	18.8	14.1	318	13.2
Pend Oreille County	2 500	11.0	16.7	514	432	18.1	666	125	11.5	895	46.7	3.5	292	26.2
Ione-Metaline Falls division	567	12.5	19.0	119	382	19.2	190	101	10.9	209	52.6	4.8	280	17.3
Ione town	142	16.2	29.6	48	395	16.6	56	115	11.3	64	48.4	4.7	308	24.5
Metaline town	61	16.4	26.2	15	475	22.5	21	100–	10.0	22	50.0	–	283	12.9
Metaline Falls town	53	13.2	30.2	15	369	20.6	31	100–	11.1	49	53.1	8.2	182	15.2
Newport division	1 933	10.6	16.0	395	450	17.8	476	137	11.7	686	44.9	3.1	297	29.1
Cusick town	48	12.5	18.8	22	300	15.7	12	100–	10.0	29	62.1	–	292	28.8
Newport city	380	9.5	27.6	159	454	19.0	172	138	11.7	300	48.3	.7	279	29.5
Pierce County	129 544	11.7	22.2	74 743	727	21.1	28 216	211	12.4	85 108	51.0	1.1	436	26.2
Buckley division	4 099	13.5	15.0	1 400	712	23.0	561	195	12.2	914	39.7	1.6	475	22.7
Buckley city	759	16.6	23.8	400	627	22.1	215	179	13.5	342	38.0	2.6	426	19.0
Carbonado town	145	4.1	35.9	58	493	14.5	75	174	11.0	11	–	9.1	367	20.0
Orting city (pt.)	–	–	–	–	–	–	–	–	–	–	–	–	–	–
Prairie Ridge CDP (pt.)	1 626	15.7	7.7	506	796	24.1	23	214	10.0	266	39.5	–	526	25.9
South Prairie town	59	8.5	20.3	35	521	21.7	10	188	12.5	7	71.4	–	425	22.5
Wilkeson town (pt.)	83	7.2	20.5	54	607	21.1	26	200	11.3	17	23.5	–	525	13.6
Eatonville division	1 043	12.8	17.2	335	570	20.5	219	193	12.1	395	51.6	1.8	324	22.1
Eatonville town	340	15.9	22.6	140	606	21.3	89	203	12.7	194	45.4	1.5	348	26.3
Fort Lewis-Du Pont division	148	12.2	30.4	76	645	19.2	53	185	12.1	4 533	52.1	–	415	20.6
DuPont city	130	11.5	31.5	70	618	17.7	47	185	12.5	107	62.6	–	528	27.7
Fort Lewis CDP	14	21.4	–	6	1 400	35.0+	6	200	10.0	3 446	51.6	–	415	20.2
McChord AFB CDP	–	–	–	–	–	–	–	–	–	967	52.2	–	405	21.3
Gig Harbor Peninsula division	8 917	16.4	10.4	5 852	888	21.1	1 554	264	11.8	2 673	50.8	.3	517	19.8
Artondale CDP	1 931	16.4	5.3	1 497	860	22.6	226	237	11.5	425	43.5	–	602	19.6
Fox Island CDP	650	19.1	10.6	379	992	22.0	181	289	11.3	117	51.3	–	504	14.9
Gig Harbor city	744	17.7	21.4	427	854	17.4	182	281	11.6	720	50.0	–	445	23.1
Graham-Thrift division	9 507	18.0	5.5	4 442	811	22.5	612	235	11.3	1 819	44.6	1.2	493	22.8
Elk Plain CDP (pt.)	1 612	16.3	6.6	646	753	23.6	45	188	10.0	359	37.3	1.4	463	25.8
Frederickson CDP (pt.)	389	11.6	4.4	107	783	25.6	9	225	10.0	60	50.0	–	475	26.3
South Hill CDP (pt.)	949	15.2	6.2	745	887	22.8	116	270	10.7	165	70.9	–	605	15.6
Lower Peninsula division	2 470	11.9	14.0	964	633	21.6	590	189	12.0	538	36.1	2.6	437	19.3
Mount Rainier division	540	8.3	7.0	206	726	20.6	58	162	10.0	178	55.1	–	456	17.2
Wilkeson town (pt.)	27	–	–	12	733	31.7	4	250	10.0	6	50.0	–	350	20.0
Puyallup division	23 950	13.0	17.1	13 995	805	21.6	4 260	220	11.9	10 061	46.7	.9	476	24.7
Bonney Lake city	2 084	13.9	6.6	1 443	776	22.5	128	261	10.6	380	34.5	–	527	26.6
Edgewood-North Hill CDP (pt.)	1 855	7.2	29.0	1 106	791	19.4	546	237	12.7	620	40.3	3.2	507	24.0
Frederickson CDP (pt.)	9	–	–	–	–	–	9	175	10.0	17	41.2	–	525	32.5
North Puyallup CDP (pt.)	1 048	14.4	17.2	104	845	23.3	169	216	12.8	255	39.2	.4	437	23.1
Orting city (pt.)	502	14.9	19.5	261	549	21.6	130	177	12.4	200	46.5	4.0	397	27.2
Pacific city (pt.)	–	–	–	–	–	–	–	–	–	–	–	–	–	–
Prairie Ridge CDP (pt.)	722	21.7	10.7	285	775	24.0	16	242	12.3	187	32.6	–	556	29.5
Puyallup city	5 331	13.8	24.0	3 515	787	21.4	1 423	197	12.2	3 613	47.9	.6	466	25.8
South Hill CDP (pt.)	2 227	16.9	9.9	1 306	816	21.9	169	237	12.9	1 313	57.3	–	491	23.2
Summit CDP (pt.)	1 219	9.3	21.7	728	783	18.7	274	244	11.0	168	29.2	2.4	458	25.5
Sumner city	1 315	10.0	27.1	675	720	20.8	412	202	11.7	1 204	33.2	.3	399	27.1
Waller CDP (pt.)	394	9.6	16.8	226	860	19.3	40	248	10.0	121	28.9	–	559	18.9
Roy division	2 414	10.5	9.1	600	664	17.9	226	207	13.7	502	41.8	–	415	25.8
Roy city	69	5.8	27.5	30	525	18.8	23	167	14.7	29	34.5	–	392	26.5
Tacoma division	76 456	9.9	28.5	46 873	681	20.7	20 083	206	12.6	63 495	52.1	1.2	425	27.1
Edgewood-North Hill CDP (pt.)	710	11.5	20.4	423	870	18.7	125	254	13.2	148	51.4	–	477	20.1
Elk Plain CDP (pt.)	1 572	15.6	7.6	861	692	22.6	112	182	12.4	572	60.3	–	510	24.2
Fife city	484	7.0	36.0	217	692	20.6	208	194	11.6	1 262	61.6	1.0	443	22.6
Fircrest town	1 594	6.1	38.7	995	793	16.1	529	233	12.7	587	36.5	1.4	521	26.0
Frederickson CDP (pt.)	587	14.3	13.1	318	781	21.7	92	180	10.7	113	43.4	–	516	15.6
Lakewood CDP	10 813	10.3	28.2	6 880	686	19.1	2 355	196	11.2	11 941	61.1	.5	397	27.3
Midland CDP	1 301	10.0	31.3	467	679	21.5	368	195	12.3	923	60.7	1.0	428	26.8
Milton city (pt.)	994	8.0	38.2	578	671	18.5	303	183	11.3	767	53.7	1.8	527	22.0
North Puyallup CDP (pt.)	19	–	68.4	3	2 000+	27.5	6	150	10.0	15	60.0	13.3	419	29.4
Parkland CDP	4 206	9.2	24.1	2 921	632	19.2	785	176	11.8	3 129	57.5	1.1	413	27.7
Ruston town	164	12.8	34.1	78	668	21.2	67	185	11.6	133	27.1	1.5	404	21.0
Spanaway CDP	3 338	16.7	11.4	2 375	700	21.9	318	188	11.4	1 800	48.5	.7	476	26.1
Steilacoom town	1 269	11.2	15.1	971	809	19.5	185	210	10.6	1 012	48.4	.7	461	23.7
Summit CDP (pt.)	666	5.1	34.8	255	721	17.8	175	197	11.1	248	50.8	5.6	445	24.1
Tacoma city	36 859	9.0	32.3	22 328	639	21.1	11 758	204	13.2	33 080	47.0	1.7	413	28.1
University Place CDP	6 066	11.5	20.9	4 105	868	21.1	1 236	241	12.5	5 032	56.0	.7	470	24.8
Waller CDP (pt.)	1 480	8.8	28.0	867	695	20.8	405	228	12.6	285	52.3	1.4	513	23.1
San Juan County	3 158	14.3	8.1	1 035	834	25.1	1 014	224	10.6	1 234	42.5	2.7	475	23.0
Lopez division	554	11.9	7.2	124	780	32.4	216	188	10.5	200	39.0	–	463	24.6
Orcas division	992	15.4	9.9	309	816	23.6	330	223	10.3	448	33.0	4.9	409	23.9
San Juan division	1 612	14.5	7.3	602	859	24.6	468	243	10.9	586	51.0	1.9	515	22.1
Friday Harbor town	354	12.7	15.0	117	750	23.4	113	238	12.7	334	56.3	3.3	520	25.6
Skagit County	21 358	12.8	19.8	9 580	632	19.6	5 941	189	11.7	9 215	42.8	1.5	422	25.3
Anacortes division	4 329	12.7	19.7	1 930	652	19.4	1 636	196	11.9	1 806	47.3	1.9	425	25.9
Anacortes city	3 181	12.5	20.0	1 463	628	19.6	1 226	196	11.8	1 488	48.3	1.3	425	26.6
Bayview division	889	16.1	12.6	398	819	22.1	215	223	10.7	155	27.1	–	515	21.0
Bow division	1 355	13.1	17.3	486	682	17.7	258	210	12.2	286	27.6	–	470	20.9
Burlington division	1 943	10.0	28.0	1 044	555	17.2	527	178	11.7	1 083	48.8	.5	425	24.5
Burlington city	924	6.4	34.0	484	529	18.8	309	166	12.1	825	50.4	–	416	27.0
Cavanaugh division	446	11.9	24.0	160	818	15.1	123	178	13.5	165	69.7	–	470	27.0

TIPSII [UPF] GPH5 CENSUS90 72583600 05/07/92 9:59 AM MACHINE: C DATA:CENSUS90S*PH5TIPSDA53. 04/04/92 04:51:50 TAPE: NONE FRAME: 122
TSF:CENSUS90*92. 04/04/92 04:52:13 UTF:CENSUS90*93. 04/04/92 04:52:14 META:CENSUS90S*PH5TABLES53. 04/04/92 04:58:18

Table 15. **Homeowner and Renter Characteristics: 1990**—Con.

[Data based on sample and subject to sampling variability, see text. For definitions of terms and meanings of symbols, see text]

State County County Subdivision Place	All owner-occupied housing units			Specified owner-occupied housing units						All renter-occupied housing units				
		Percent with householder moved into unit—		With a mortgage			Not mortgaged				Percent with householder moved into unit—		Specified renter paying cash rent	
	Total	1989 to March 1990	1969 or earlier	Total	Median selected monthly owner costs (dollars)	Median selected monthly owner costs as a percentage of household income in 1989	Total	Median selected monthly owner costs (dollars)	Median selected monthly owner costs as a percentage of household income in 1989	Total	1989 to March 1990	1969 or earlier	Median gross rent (dollars)	Median gross rent as a percentage of household income in 1989
Skagit County—Con.														
Clear Lake division	408	6.1	23.5	120	570	14.6	94	206	10.4	125	28.8	–	402	16.4
Conway division	779	11.4	23.9	272	689	24.9	212	176	11.4	189	42.3	2.6	418	25.2
Mount Vernon city (pt.)	–	–	–	–	–	–	–	–	–	–	–	–	–	–
La Conner division	848	7.7	29.2	325	692	18.9	246	192	11.1	293	35.8	4.1	444	24.3
La Conner town	189	7.4	27.5	70	663	21.8	66	187	12.5	109	25.7	2.8	435	24.5
Lyman-Hamilton division	590	20.7	23.1	136	591	22.7	173	155	12.0	129	38.8	7.0	404	27.6
Hamilton town	55	20.0	16.4	17	470	17.0	22	144	13.8	25	32.0	8.0	394	22.8
Lyman town	90	13.3	28.9	20	567	20.0	48	161	15.0	30	33.3	–	375	29.6
Mount Vernon division	4 972	13.7	16.0	2 783	656	18.7	1 102	188	11.6	3 191	38.5	1.1	425	26.2
Mount Vernon city (pt.)	3 914	14.8	14.8	2 361	641	18.5	794	180	11.5	2 971	39.7	1.2	426	26.8
Samish division	838	18.4	13.1	258	567	21.0	140	160	11.8	105	44.8	4.8	420	26.1
Sedro-Woolley division	2 270	11.5	24.6	1 019	527	20.3	668	180	11.8	1 146	46.8	2.2	412	26.9
Sedro-Woolley city	1 457	11.5	23.5	766	542	20.1	519	178	11.8	899	46.9	2.8	413	28.0
Swinomish Reservation division	739	19.2	8.5	341	721	21.7	316	211	11.4	185	31.4	–	355	15.8
Shelter Bay CDP	461	22.1	.7	221	765	22.3	213	220	11.0	47	61.7	–	658	20.6
Snee Oosh CDP	104	8.7	30.8	33	1 014	19.4	55	247	11.5	28	46.4	–	469	16.9
Swinomish Village CDP	63	9.5	33.3	31	326	30.8	26	141	14.4	85	14.1	–	204	15.0
Upper Skagit division	952	7.9	19.0	308	559	22.7	231	158	11.8	357	51.3	2.0	351	21.7
Concrete town	173	13.3	20.8	90	538	21.6	58	187	13.8	109	42.2	2.8	332	23.2
Skamania County	2 255	11.4	14.6	716	536	17.2	478	147	11.8	811	49.6	.2	328	17.4
Bonneville division	773	12.4	8.8	276	621	19.2	109	138	12.0	215	43.3	.9	344	17.6
North Bonneville city	92	18.5	5.4	37	513	20.4	29	138	12.3	58	69.0	–	347	18.6
Gifford Pinchot division	20	–	–	12	325	21.3	8	100–	16.0	8	–	–	300	10.0
Stevenson division	435	4.6	29.0	156	518	16.4	159	154	12.0	217	52.5	–	308	25.2
Stevenson city	263	6.1	35.0	110	535	15.9	113	159	12.1	166	48.8	–	250	27.5
Wind River division	1 027	13.8	13.2	272	484	15.6	202	149	11.4	371	52.6	–	336	14.3
Carson River Valley CDP	523	18.7	13.0	139	462	15.8	115	147	11.1	139	49.6	–	343	19.2
Snohomish County	113 775	14.3	15.8	69 344	840	21.6	18 477	219	11.9	57 938	51.1	1.1	536	25.6
Arlington division	3 396	13.1	11.9	1 594	726	20.4	512	169	12.8	1 406	37.8	1.1	459	25.4
Arlington city	889	9.6	18.8	480	695	19.6	245	172	15.4	618	36.7	1.5	450	23.3
Smokey Point CDP (pt.)	330	16.4	4.2	256	745	19.1	22	171	10.0	328	43.3	–	455	28.9
Cascade division	669	8.5	31.5	165	579	22.2	286	181	11.8	237	43.9	1.3	356	26.5
Darrington town	264	6.1	39.8	84	450	18.7	122	175	11.6	152	31.6	2.0	372	26.5
Edmonds division	43 623	13.3	16.1	30 843	882	21.6	6 145	235	11.2	22 800	55.1	.6	579	25.9
Alderwood Manor-Bothell North CDP	6 507	14.3	12.8	4 668	854	22.3	556	219	10.7	1 405	53.5	.9	630	26.2
Bothell city (pt.)	105	5.7	–	77	1 128	21.3	17	225	10.0	13	100.0	–	875	22.5
Brier city	1 646	12.3	11.0	1 380	955	22.1	133	214	10.4	158	40.5	–	760	24.6
Edmonds city	8 459	9.8	23.5	5 251	899	19.1	1 877	263	11.1	4 169	41.3	1.1	534	26.7
Esperance CDP	2 869	9.6	25.8	1 871	792	20.0	631	234	11.0	1 648	48.5	–	615	24.3
Harbour Pointe CDP	2 626	17.9	3.8	2 356	1 105	23.3	203	277	10.8	326	68.4	–	707	24.0
Lake Serene-North Lynnwood CDP (pt.)	2 890	14.8	13.8	2 014	853	21.4	382	223	12.2	2 444	67.8	.6	614	25.0
Lynnwood city	5 607	13.7	19.7	3 625	785	20.6	834	214	11.5	5 724	54.0	.5	529	28.3
Martha Lake CDP (pt.)	1 112	13.3	12.1	882	891	20.7	134	233	12.4	787	80.2	–	639	25.1
Mill Creek city (pt.)	1 776	24.6	.6	1 326	1 408	26.0	239	321	11.0	1 053	58.5	–	607	24.2
Mountlake Terrace city	4 200	10.3	25.0	2 947	710	21.0	642	186	10.7	3 211	58.9	.6	596	25.4
Mukilteo city (pt.)	430	11.4	2.8	359	1 111	21.7	54	371	12.6	388	55.7	–	554	22.7
North Creek-Canyon Park CDP (pt.)	3 839	14.4	6.1	2 959	908	22.6	215	242	11.8	1 359	63.2	.4	672	24.2
Silver Lake-Fircrest CDP (pt.)	915	20.4	9.0	614	1 006	22.1	124	252	11.1	67	26.9	–	647	29.2
Woodway city	295	9.8	30.8	197	1 363	22.4	82	379	12.6	15	46.7	–	958	32.5
Everett division	24 340	15.0	21.2	14 071	818	21.5	5 159	219	13.0	20 943	52.5	1.0	510	25.2
Everett city (pt.)	13 062	12.8	28.4	7 077	752	21.4	3 902	220	13.2	15 611	50.1	1.2	484	25.7
Lake Serene-North Lynnwood CDP (pt.)	82	9.8	–	–	–	–	–	–	–	11	45.5	–	546	18.3
Martha Lake CDP (pt.)	1 458	13.4	13.6	1 019	865	21.3	196	211	12.0	231	60.6	–	695	33.5
Mill Creek city (pt.)	51	11.8	–	9	1 375	32.5	–	–	–	11	–	–	–	–
Mukilteo city (pt.)	1 434	17.5	13.0	946	1 056	22.8	223	245	13.8	463	35.9	2.8	580	23.2
Paine Field-Lake Stickney CDP	3 602	17.7	14.1	1 433	786	21.8	352	201	11.5	4 054	64.4	.2	564	24.3
Silver Lake-Fircrest CDP (pt.)	4 632	18.7	12.0	3 581	917	21.4	473	227	12.1	562	44.1	–	741	22.5
Granite Falls division	2 155	16.0	13.4	848	740	20.5	323	190	14.6	565	43.7	.9	458	25.4
Everett city (pt.)	–	–	–	–	–	–	–	–	–	–	–	–	–	–
Granite Falls town	237	14.3	24.9	117	619	20.3	68	204	15.1	186	43.5	1.6	407	26.5
Lake Stevens division	3 009	17.6	12.1	2 062	844	22.1	435	209	11.3	1 210	41.2	2.1	491	24.6
Lake Stevens city	839	19.2	16.8	606	901	22.5	199	197	11.4	317	42.3	–	439	29.7
West Lake Stevens CDP (pt.)	1 339	16.7	11.7	1 046	831	22.5	137	260	12.3	749	40.7	2.4	520	22.4
Maltby division	7 287	16.6	6.4	4 821	965	23.4	705	252	11.0	894	40.3	–	666	25.8
Bothell city (pt.)	6	–	–	6	350	10.0	–	–	–	–	–	–	–	–
North Creek-Canyon Park CDP (pt.)	2 269	13.6	5.1	1 428	999	22.2	198	262	11.1	274	46.0	–	718	25.5
Silver Lake-Fircrest CDP (pt.)	1 495	22.6	1.6	1 281	944	23.9	98	224	12.4	207	31.4	–	858	27.8
Marysville division	9 235	16.7	12.8	5 749	748	21.1	1 381	195	11.4	3 917	48.3	1.0	518	26.1
Marysville city (pt.)	1 993	24.1	22.7	1 083	779	22.1	529	186	12.8	2 295	49.5	.3	475	27.4
North Marysville CDP	4 980	12.9	11.6	3 669	737	20.4	679	203	10.6	1 136	48.9	2.0	622	25.3
Smokey Point CDP (pt.)	6	–	–	6	1 125	32.5	–	–	–	5	–	100.0	–	–
West Lake Stevens CDP (pt.)	337	28.5	9.2	262	705	23.1	29	216	13.2	167	49.1	4.2	612	24.4
Monroe division	3 306	14.8	13.7	1 858	823	22.4	510	186	13.3	1 190	43.4	4.5	498	27.5
Everett city (pt.)	–	–	–	–	–	–	–	–	–	–	–	–	–	–
Monroe city	844	8.5	29.6	436	638	21.9	302	181	14.7	808	45.9	1.9	481	28.8
Skykomish division	2 520	19.4	12.5	727	664	21.4	464	173	11.4	724	47.7	4.0	442	29.4
Everett city (pt.)	–	–	–	–	–	–	–	–	–	–	–	–	–	–
Gold Bar town	326	23.3	7.1	99	655	22.5	46	167	13.5	86	57.0	–	479	28.5
Index town	45	13.3	17.8	21	392	16.2	20	167	12.5	30	60.0	–	393	35.0+
Sultan town	534	15.7	18.2	188	659	22.7	132	176	12.9	291	40.5	.3	401	29.5
Snohomish division	6 507	12.1	17.8	3 574	809	21.0	1 186	232	12.3	2 147	41.9	2.9	493	24.0
Everett city (pt.)	–	–	–	–	–	–	–	–	–	6	100.0	–	875	27.5
Marysville city (pt.)	–	–	–	–	–	–	–	–	–	–	–	–	–	–
Snohomish city	1 296	8.2	31.5	761	740	21.6	403	231	13.2	1 176	40.0	3.1	455	23.7
West Lake Stevens CDP (pt.)	1 374	17.6	11.6	837	783	22.0	156	221	11.7	303	49.8	–	585	23.7
Stanwood division	5 678	12.9	14.0	2 189	779	21.5	1 046	206	12.0	1 431	34.2	4.6	432	23.4
Lake Goodwin CDP	744	13.2	5.4	357	838	22.4	191	248	15.2	145	52.4	18.6	561	23.5
Smokey Point CDP (pt.)	354	10.2	23.4	60	580	18.8	11	146	10.0	29	17.2	37.9	620	27.0
Stanwood city	370	13.0	24.6	193	602	19.5	152	179	11.7	362	33.1	2.5	365	27.3

TIPSII [UPF] GPH5 CENSUS90 72583600 05/07/92 9:59 AM MACHINE: C DATA:CENSUS90S*PH5TIPSDA53. 04/04/92 04:51:50 TAPE: NONE FRAME: 123
TSF:CENSUS90*92. 04/04/92 04:52:13 UTF:CENSUS90*93. 04/04/92 04:52:14 META:CENSUS90S*PH5TABLES53. 04/04/92 04:58:18

Table 15. **Homeowner and Renter Characteristics: 1990**—Con.

[Data based on sample and subject to sampling variability, see text. For definitions of terms and meanings of symbols, see text]

State County County Subdivision Place	All owner-occupied housing units			Specified owner-occupied housing units						All renter-occupied housing units				
		Percent with householder moved into unit—		With a mortgage			Not mortgaged				Percent with householder moved into unit—		Specified renter paying cash rent	
	Total	1989 to March 1990	1969 or earlier	Total	Median selected monthly owner costs (dollars)	Median selected monthly owner costs as a percentage of household income in 1989	Total	Median selected monthly owner costs (dollars)	Median selected monthly owner costs as a percentage of household income in 1989	Total	1989 to March 1990	1969 or earlier	Median gross rent (dollars)	Median gross rent as a percentage of household income in 1989
Snohomish County—Con.														
Tulalip division	2 050	12.7	8.9	843	766	19.4	325	176	10.8	474	31.6	1.3	516	24.2
Cathan CDP	166	24.7	–	75	839	20.9	8	225	10.0	–	–	–	–	–
John Sam Lake CDP	229	10.0	1.7	19	575	12.7	4	175	10.0	13	–	–	609	35.0+
Marysville city (pt.)	–	–	–	–	–	–	–	–	–	–	–	–	–	–
Priest Point CDP	239	7.5	15.1	115	922	15.3	62	239	11.7	46	19.6	–	522	33.8
Shaker Church CDP	173	3.5	13.9	35	650	20.2	18	150	10.0	32	56.3	–	567	24.2
Stimson Crossing CDP	154	14.3	12.3	69	907	21.6	13	182	10.0	40	35.0	–	550	25.0
Tulalip Bay CDP	363	16.8	14.0	175	616	20.1	146	169	10.7	168	29.2	1.8	463	23.8
Weallup Lake CDP	210	15.7	–	28	950	20.0	4	275	10.0	15	100.0	–	875	32.5
Spokane County	90 229	10.6	24.4	49 506	587	19.4	22 347	178	12.2	51 390	52.3	1.6	356	26.9
Airway Heights division	1 542	9.9	12.4	407	664	22.4	128	208	10.3	602	66.1	–	354	27.1
Airway Heights city	396	13.4	7.6	102	494	23.5	36	165	10.6	373	70.0	–	355	28.3
Colbert division	1 806	11.2	17.1	408	771	22.1	168	183	10.8	263	45.6	6.5	385	23.1
Deer Park division	4 909	11.2	13.1	2 088	740	21.3	551	214	11.8	869	37.3	2.0	341	23.6
Deer Park city	573	12.2	19.2	263	479	22.4	173	168	11.7	314	35.4	1.0	300	24.6
Liberty Lake division	2 598	10.1	6.3	1 626	640	21.9	234	212	10.8	474	54.6	–	458	23.6
Liberty Lake CDP	596	7.9	11.4	399	813	19.2	72	260	11.6	220	49.5	–	551	15.8
Otis Orchards-East Farms CDP	1 587	10.0	4.2	1 124	607	22.2	141	193	10.5	149	43.0	–	448	30.5
Marshall division	1 782	14.7	10.7	521	781	17.9	167	239	13.0	297	49.5	–	358	24.6
Spokane city (pt.)	633	15.5	16.3	144	900	20.9	104	223	13.2	144	52.1	–	296	22.5
Medical Lake division	2 733	12.3	15.1	1 403	622	19.8	397	190	11.0	3 460	54.4	.4	337	26.5
Cheney city (pt.)	1 007	11.7	21.5	698	608	18.3	179	190	11.3	1 633	67.9	–	311	35.0+
Fairchild AFB CDP	–	–	–	–	–	–	–	–	–	1 122	39.4	–	393	16.4
Medical Lake city	549	13.1	7.3	325	588	21.9	89	177	11.9	435	49.7	–	340	21.5
Mount Spokane division	1 073	11.0	11.9	362	660	21.0	70	150	13.7	153	54.9	–	425	23.3
Rockford division	838	7.4	29.4	200	506	18.9	210	164	11.3	265	38.1	7.9	318	20.2
Fairfield town	137	5.1	16.8	50	514	20.7	48	168	10.4	38	57.9	–	303	23.8
Latah town	49	8.2	26.5	17	325	15.5	28	135	13.3	9	–	44.4	333	28.3
Rockford town	144	11.1	28.5	50	556	14.7	56	146	11.3	39	51.3	5.1	375	25.0
Spangle city	74	8.1	33.8	24	450	22.5	33	155	12.4	18	61.1	–	300	21.3
Waverly town	11	18.2	18.2	2	350	22.5	6	138	15.0	3	–	–	325	35.0+
Spokane division	71 757	10.5	27.2	42 223	572	19.0	20 304	176	12.3	44 845	52.4	1.6	356	27.1
Country Homes CDP	1 087	10.3	32.0	702	645	18.4	299	192	12.3	757	48.6	2.4	377	24.9
Dishman CDP	2 498	9.0	31.9	1 280	554	20.5	816	178	11.9	1 552	48.8	1.2	373	26.2
Fairwood CDP	1 630	12.5	7.7	1 252	777	20.3	202	254	10.8	349	36.7	–	434	26.0
Green Acres CDP	1 350	11.5	16.2	706	577	21.4	213	152	12.4	351	66.1	–	372	28.5
Millwood town	494	7.5	35.0	256	496	19.7	203	169	12.5	189	57.7	–	389	26.0
Opportunity CDP	5 520	8.7	23.9	3 700	578	17.6	1 284	191	11.6	3 125	49.1	1.3	376	24.8
Spokane city (pt.)	42 377	10.3	31.4	24 524	537	19.3	14 240	172	12.6	31 993	52.8	1.9	344	28.2
Town and Country CDP	1 508	8.8	32.3	990	553	17.2	336	196	11.9	418	49.8	1.2	410	22.9
Trentwood CDP	1 038	16.2	13.5	796	611	19.8	130	186	13.7	352	54.0	2.6	376	24.1
Veradale CDP	1 990	12.1	14.7	1 533	648	18.2	329	186	13.1	656	51.1	–	465	22.1
Turnbull division	550	8.9	14.4	70	686	17.9	48	165	10.7	114	48.2	7.0	427	22.1
Cheney city (pt.)	–	–	–	–	–	–	–	–	–	–	–	–	–	–
Valleyford division	641	5.6	15.8	198	713	22.7	70	194	14.0	48	54.2	–	481	27.5
Stevens County	8 566	11.5	14.7	2 427	530	17.8	1 522	135	11.8	2 675	46.3	2.2	306	23.4
Chewelah division	1 221	10.6	20.5	311	479	16.6	306	133	12.6	477	43.8	3.8	298	24.5
Chewelah city	501	11.0	23.6	198	457	15.2	192	131	12.3	318	39.0	2.2	287	24.6
Columbia division	352	11.6	24.7	21	570	26.5	34	107	10.0	97	34.0	–	214	25.7
Colville division	2 535	13.3	15.3	774	526	16.5	561	147	12.0	967	48.6	1.7	317	23.8
Colville city	1 099	11.0	19.9	508	513	16.0	411	147	12.5	690	51.2	2.3	316	23.1
Kettle Falls division	1 561	11.9	15.9	391	441	16.8	288	117	11.0	507	53.8	3.4	303	23.1
Kettle Falls city	302	13.9	21.2	159	465	19.4	99	116	10.6	186	56.5	–	286	23.8
Marcus town	34	5.9	23.5	13	375	14.4	15	153	12.5	17	88.2	–	358	34.2
Northport town	80	–	32.5	25	265	12.9	39	129	11.5	38	52.6	–	253	26.9
Loon Lake division	1 636	11.7	7.0	720	647	21.0	158	154	10.6	209	38.3	–	384	21.0
Spokane Reservation division	273	8.4	13.2	93	214	13.5	36	100–	13.3	164	39.6	1.2	147	18.1
Springdale division	988	7.9	14.2	117	480	17.2	139	130	13.1	254	42.9	2.4	324	30.0
Springdale town	57	3.5	28.1	20	433	25.8	20	106	16.7	43	60.5	–	306	28.3
Thurston County	40 226	13.6	13.9	21 409	728	21.0	6 856	215	11.7	21 924	51.5	1.2	460	26.0
Olympia division	25 212	13.3	15.8	15 044	741	20.6	4 835	220	11.7	17 502	52.1	1.0	461	25.9
Lacey city	3 896	14.7	13.3	2 387	705	20.8	628	207	12.3	3 826	47.8	1.3	473	25.9
Olympia city	7 777	14.3	19.6	4 546	725	20.1	1 882	220	11.8	7 174	54.0	1.0	456	27.5
Tanglewilde-Thompson Place CDP	1 110	11.3	11.1	847	689	20.5	114	232	10.8	1 004	55.6	–	474	27.9
Tumwater city (pt.)	2 257	10.4	19.2	1 285	707	21.3	476	207	11.3	2 023	53.9	2.0	442	23.7
Olympia East division	4 731	18.2	5.9	2 445	739	23.8	440	211	12.7	1 701	59.1	1.1	529	28.3
Nisqually Indian Community CDP	135	7.4	–	112	297	16.2	8	175	10.0	27	33.3	–	281	12.7
North Yelm CDP	610	20.0	3.3	66	500	15.0	52	100–	15.3	164	57.3	–	463	29.0
Yelm town	273	6.6	15.4	192	509	24.2	49	168	12.0	210	53.3	1.4	379	31.6
Olympia West division	4 507	14.4	12.4	2 116	748	20.3	724	206	11.1	1 067	47.9	.5	442	24.2
Tumwater city (pt.)	–	–	–	–	–	–	–	–	–	–	–	–	–	–
Thurston South division	5 776	10.2	13.7	1 804	585	21.5	857	192	11.8	1 654	39.7	3.1	399	26.1
Bucoda town	130	16.9	25.4	80	400	25.0	30	145	11.5	68	66.2	–	408	27.5
Grand Mound CDP	415	7.0	12.3	187	679	18.9	50	185	19.2	110	10.9	7.3	392	23.0
Rainier town	245	7.3	12.7	114	537	20.6	40	175	11.9	89	43.8	–	431	34.1
Rochester CDP	321	26.2	5.0	108	630	21.8	19	100–	13.6	67	16.4	–	360	31.3
Tenino town	326	8.3	22.4	171	458	21.5	104	174	11.4	166	35.5	–	322	27.7
Wahkiakum County	998	7.4	31.2	255	516	16.5	353	138	12.6	323	33.7	11.1	300	19.3
Cathlamet-Elochoman division	348	6.0	26.1	148	541	15.9	131	161	12.2	150	40.0	6.0	306	23.3
Cathlamet town	117	3.4	35.9	46	515	14.8	58	184	12.3	100	56.0	4.0	295	24.2
Grays River division	318	7.5	43.1	28	446	30.6	95	117	14.4	35	28.6	34.3	275	10.0
Puget Island division	219	11.0	21.9	69	525	13.3	101	153	12.5	102	38.2	–	309	15.3
Skamokawa division	113	4.4	31.0	10	350	10.0	26	125	10.0	36	–	41.7	225	10.0
Walla Walla County	10 980	9.1	25.4	4 744	560	17.4	3 585	172	11.7	6 643	52.5	3.0	319	25.5
Burbank division	851	12.7	11.6	206	618	16.1	121	181	11.5	177	58.8	–	404	20.9
Burbank CDP	506	13.2	8.1	63	575	13.4	51	169	13.1	122	67.2	–	388	20.4
Eureka Flat division	121	18.2	38.0	15	375	16.7	25	134	10.0	116	24.1	11.2	257	15.0
Prescott town	61	36.1	36.1	13	365	18.6	20	125	10.0	34	41.2	8.8	258	18.0
Touchet division	355	6.2	25.4	58	700	22.5	63	142	11.1	197	45.7	4.1	378	22.9

TIPSII [UPF] GPH5 CENSUS90 72583600 05/07/92 9:59 AM MACHINE: C DATA:CENSUS90S*PH5TIPSDA53. 04/04/92 04:51:50 TAPE: NONE FRAME: 124
TSF:CENSUS90*92. 04/04/92 04:52:13 UTF:CENSUS90*93. 04/04/92 04:52:14 META:CENSUS90S*PH5TABLES53. 04/04/92 04:58:18

Table 15. **Homeowner and Renter Characteristics: 1990**—Con.

[Data based on sample and subject to sampling variability, see text. For definitions of terms and meanings of symbols, see text]

State County County Subdivision Place	All owner-occupied housing units			Specified owner-occupied housing units						All renter-occupied housing units				
		Percent with householder moved into unit—		With a mortgage			Not mortgaged				Percent with householder moved into unit—		Specified renter paying cash rent	
	Total	1989 to March 1990	1969 or earlier	Total	Median selected monthly owner costs (dollars)	Median selected monthly owner costs as a percentage of household income in 1989	Total	Median selected monthly owner costs (dollars)	Median selected monthly owner costs as a percentage of household income in 1989	Total	1989 to March 1990	1969 or earlier	Median gross rent (dollars)	Median gross rent as a percentage of household income in 1989
Walla Walla County—Con.														
Waitsburg division	671	8.5	22.5	162	503	18.4	206	151	11.4	270	35.2	5.9	299	24.1
Waitsburg city	322	6.8	21.7	118	462	18.4	131	160	11.6	95	48.4	–	261	29.2
Walla Walla-College Place division	8 982	8.8	26.8	4 303	559	17.4	3 170	174	11.7	5 883	53.9	2.7	317	26.1
College Place city	1 162	9.7	15.3	467	561	18.7	425	155	12.0	1 125	55.7	2.0	301	26.2
Garrett CDP	324	–	33.0	138	560	21.5	137	135	12.2	118	61.0	–	322	26.8
Walla Walla city	5 587	10.6	26.8	2 765	534	17.5	1 996	174	11.7	4 314	52.7	2.6	315	25.6
Walla Walla East CDP	940	6.2	35.1	497	608	15.7	337	190	10.7	140	50.0	17.9	415	31.9
Whatcom County	31 237	13.9	18.4	15 202	653	19.9	7 104	194	11.9	17 306	50.6	1.3	425	27.1
Bellingham division	16 700	14.1	20.0	9 062	666	19.9	4 233	199	11.8	11 979	53.2	.7	434	28.4
Bellingham city	10 794	12.5	22.3	6 117	634	19.4	3 015	195	11.9	10 434	53.5	.7	426	29.1
Ferndale city (pt.)	20	–	–	6	450	10.0	5	225	10.0	6	–	–	275	10.0
Marietta-Alderwood CDP	715	8.7	23.8	363	576	20.7	165	188	12.1	351	44.2	3.4	381	24.1
Sudden Valley CDP	777	29.1	5.7	567	750	21.8	135	288	11.9	227	55.9	–	585	26.7
Blaine division	2 726	13.6	14.7	1 082	610	20.2	652	192	11.6	1 026	42.2	.3	424	22.9
Birch Bay CDP (pt.)	711	23.9	9.0	238	718	23.9	198	207	11.3	361	46.0	–	407	20.7
Blaine city	615	9.6	23.6	296	524	20.5	201	163	11.6	419	36.5	.7	393	25.1
East Whatcom division	1 137	11.5	18.6	334	573	19.2	177	143	12.4	366	45.1	6.3	362	23.2
Ferndale division	5 448	14.5	15.6	2 685	640	20.4	737	197	12.9	1 804	43.2	3.0	402	25.5
Birch Bay CDP (pt.)	60	28.3	13.3	33	703	25.9	8	175	27.5	23	–	–	375	10.0
Everson city (pt.)	102	16.7	8.8	83	561	22.4	17	175	17.0	96	59.4	–	374	24.1
Ferndale city (pt.)	1 222	17.6	15.1	784	579	20.5	237	194	13.0	737	41.8	1.5	389	26.0
Lummi Island division	193	6.7	–	35	627	11.7	61	147	12.4	90	71.1	–	423	22.7
Lummi Reservation division	804	14.2	9.2	318	635	18.9	193	198	13.1	253	53.4	–	400	21.3
Lynden division	2 400	14.3	19.1	1 083	665	18.8	634	186	11.0	1 099	43.4	3.0	418	23.2
Lynden city	1 327	15.6	17.9	619	633	17.5	537	183	11.0	799	38.4	2.4	420	23.2
Point Roberts division	348	21.6	9.2	97	591	13.9	144	189	13.6	100	45.0	–	434	31.9
Sumas division	1 481	11.1	26.0	506	598	21.8	273	174	12.4	589	47.7	3.9	393	24.3
Everson city (pt.)	207	20.8	25.1	83	613	22.2	51	197	14.8	135	50.4	–	340	22.5
Nooksack city	149	12.8	22.1	98	545	20.4	28	156	11.2	25	64.0	–	508	34.2
Sumas city	166	10.2	29.5	77	529	18.8	64	163	11.9	138	60.1	1.4	366	23.5
Whitman County	6 533	9.4	29.2	2 386	617	16.3	2 048	175	11.5	7 013	61.1	2.5	347	32.0
Colfax-Palouse division	1 343	9.1	30.9	501	525	15.8	451	165	11.4	681	39.2	5.1	296	21.1
Colfax city	691	10.7	30.7	320	543	16.1	274	161	11.0	428	37.6	3.7	286	21.3
Palouse city	271	11.1	26.9	107	435	15.4	101	165	11.6	99	56.6	7.1	345	22.9
La Crosse division	284	2.8	37.0	41	339	14.6	103	158	12.7	157	20.4	10.8	250	15.4
La Crosse town	120	1.7	25.8	21	364	14.0	73	135	11.8	31	32.3	–	254	25.4
Pullman division	2 954	11.8	23.7	1 405	727	16.0	652	215	11.5	5 351	69.2	.3	362	35.0+
Albion town	150	16.0	15.3	52	525	14.9	26	139	10.8	115	59.1	–	344	23.3
Pullman city	2 360	12.2	23.2	1 250	731	15.5	538	218	11.6	5 025	71.0	.3	363	35.0+
Rock Lake division	505	5.0	34.1	75	387	22.1	225	150	10.7	244	27.0	13.5	256	15.2
Endicott town	101	9.9	28.7	28	358	27.5	64	140	10.7	27	48.1	7.4	288	14.6
Lamont town	26	11.5	7.7	8	333	22.5	8	100–	10.0	6	50.0	–	375	27.5
St. John town	163	3.7	33.7	26	457	18.6	106	162	10.6	53	34.0	5.7	239	20.0
Rosalia division	347	11.8	37.8	98	411	20.2	144	139	12.6	102	27.5	18.6	212	22.2
Malden town	67	14.9	20.9	37	355	21.9	21	100–	14.6	14	14.3	42.9	200	27.5
Rosalia town	170	14.7	36.5	54	450	17.0	82	144	11.7	58	43.1	5.2	228	19.6
Steptoe division	555	5.4	33.7	123	484	16.6	220	164	12.1	234	42.3	12.0	275	18.1
Farmington town	41	–	31.7	14	380	31.3	23	134	10.5	17	41.2	23.5	313	33.8
Garfield town	200	6.5	31.0	38	473	16.5	88	159	12.4	45	42.2	4.4	261	16.4
Oakesdale town	95	6.3	23.2	33	556	16.5	47	185	12.1	38	52.6	–	258	22.5
Tekoa division	245	7.3	38.4	66	483	17.4	141	148	11.2	118	36.4	11.0	267	22.9
Tekoa city	208	8.7	38.0	58	461	18.1	134	144	11.1	83	45.8	6.0	260	24.6
Uniontown division	300	6.0	35.0	77	534	16.7	112	181	11.9	126	40.5	9.5	309	17.6
Colton town	101	10.9	27.7	35	529	15.9	55	192	13.4	16	43.8	–	278	17.8
Uniontown town	78	3.8	26.9	29	505	16.1	33	163	10.6	44	45.5	6.8	255	18.2
Yakima County	41 682	9.1	25.9	18 371	541	17.9	11 310	161	12.1	24 303	47.1	2.3	339	25.5
Mabton division	454	16.7	37.0	134	373	20.0	152	183	15.8	200	47.0	4.5	296	26.4
Grandview city (pt.)	–	–	–	–	–	–	–	–	–	–	–	–	–	–
Mabton town	264	17.8	32.6	110	357	21.7	107	193	15.5	108	59.3	–	300	27.3
Northeast Yakima division	1 411	10.4	20.6	368	526	17.5	215	147	11.1	509	35.2	2.0	350	23.0
Moxee city	168	1.8	29.8	100	448	20.0	51	154	13.6	128	35.9	1.6	259	27.9
Union Gap city (pt.)	–	–	–	–	–	–	–	–	–	–	–	–	–	–
Yakima city (pt.)	–	–	–	–	–	–	–	–	–	–	–	–	–	–
Northwest Yakima division	1 741	8.7	24.9	569	566	18.7	381	165	12.2	479	25.1	.6	360	19.1
Naches town	172	8.7	48.8	48	446	17.1	86	147	14.1	86	29.1	–	360	24.3
Southwest Yakima division	–	–	–	–	–	–	–	–	–	–	–	–	–	–
South Yakima division	617	2.9	23.8	174	428	17.4	106	203	13.8	371	31.0	–	266	30.6
Satus CDP	92	8.7	34.8	8	850	32.5	32	167	26.1	81	12.3	–	220	29.5
Union Gap city (pt.)	63	–	–	–	–	–	–	–	–	–	–	–	–	–
White Swan CDP (pt.)	221	4.5	24.9	76	205	20.0	24	113	10.0	233	37.3	–	273	32.6
Sunnyside division	7 716	8.9	27.2	2 991	488	17.9	2 161	160	12.3	4 241	45.7	2.8	313	26.3
Grandview city (pt.)	1 430	14.1	24.5	753	468	17.4	405	146	11.8	809	57.0	–	317	31.1
Granger town	318	6.9	32.1	127	379	16.7	138	143	13.7	237	45.6	2.5	331	28.6
Sunnyside city	1 895	10.9	27.2	902	478	17.7	661	172	12.9	1 543	49.3	1.0	300	24.3
Zillah city	468	8.3	19.9	228	540	18.7	143	138	12.3	224	40.6	1.8	309	22.3
Toppenish-Wapato division	4 058	9.2	31.7	1 331	394	19.6	1 449	141	12.3	2 671	42.3	4.4	283	25.5
Harrah town	84	4.8	23.8	26	444	17.3	34	106	10.0	32	21.9	12.5	325	28.5
Toppenish city	1 233	12.3	31.4	572	398	20.7	423	147	14.4	891	53.2	1.3	296	22.6
Wapato city	650	6.8	30.3	242	406	21.2	329	137	11.7	509	41.1	–	272	32.0
White Swan CDP (pt.)	176	10.2	9.7	25	375	17.9	28	173	13.3	74	21.6	18.9	364	13.7
Yakima division	25 685	9.1	24.7	12 804	574	17.7	6 846	165	12.0	15 832	49.7	1.9	354	25.5
Fairview-Sumach CDP	474	3.0	35.7	99	311	12.9	240	113	11.5	442	59.7	–	322	29.4
Fruitvale CDP	1 106	14.8	15.1	264	485	21.5	236	137	10.7	769	52.0	–	362	23.4
Selah city	1 049	9.7	22.2	649	601	19.5	282	144	12.2	814	49.5	–	378	24.4
South Broadway CDP	591	5.1	40.1	226	428	20.8	258	137	13.7	503	36.8	7.0	324	24.0
Terrace Heights CDP	1 300	13.5	19.2	722	643	15.5	281	199	10.1	330	55.2	1.2	392	21.5
Tieton town	163	9.8	23.3	62	407	21.7	70	134	12.7	92	46.7	–	292	26.3
Union Gap city (pt.)	744	3.8	28.9	221	464	16.0	218	132	11.8	375	33.6	–	363	27.6
West Valley CDP	1 835	10.5	12.6	1 155	706	17.5	238	184	11.8	491	58.2	3.3	477	20.9
Yakima city (pt.)	11 571	8.9	28.0	6 434	551	17.6	3 661	172	12.4	10 077	51.5	1.8	346	26.8

TIPSII [UPF] GPH5 CENSUS90 72583600 05/07/92 9:59 AM MACHINE: C DATA:CENSUS90S*PH5TIPSDA53. 04/04/92 04:51:50 TAPE: NONE FRAME: 125
TSF:CENSUS90*92. 04/04/92 04:52:13 UTF:CENSUS90*93. 04/04/92 04:52:14 META:CENSUS90S*PH5TABLES53. 04/04/92 04:58:18

Table 16. Homeowner and Renter Characteristics: 1990

[Data based on sample and subject to sampling variability, see text. For definitions of terms and meanings of symbols, see text]

State County Place and [In Selected States] County Subdivision	All owner-occupied housing units			Specified owner-occupied housing units						All renter-occupied housing units				
		Percent with householder moved into unit—		With a mortgage			Not mortgaged				Percent with householder moved into unit—		Specified renter paying cash rent	
	Total	1989 to March 1990	1969 or earlier	Total	Median selected monthly owner costs (dollars)	Median selected monthly owner costs as a percentage of household income in 1989	Total	Median selected monthly owner costs (dollars)	Median selected monthly owner costs as a percentage of household income in 1989	Total	1989 to March 1990	1969 or earlier	Median gross rent (dollars)	Median gross rent as a percentage of household income in 1989
The State	**1 171 714**	**12.1**	**20.9**	**641 275**	**738**	**20.4**	**262 076**	**194**	**11.8**	**700 717**	**50.0**	**1.6**	**445**	**25.7**
COUNTY														
Adams County	3 004	8.3	24.4	1 051	490	16.2	756	171	11.5	1 582	45.7	3.4	284	22.7
Asotin County	4 594	10.5	24.1	2 114	553	18.3	1 357	163	11.5	2 409	54.3	1.5	327	28.0
Benton County	26 663	12.3	20.4	14 700	671	16.0	5 556	188	11.4	15 564	53.8	1.1	363	21.5
Chelan County	12 832	9.9	24.0	5 773	581	19.0	3 584	146	11.2	7 813	45.5	1.8	343	25.4
Clallam County	16 031	13.7	15.8	5 894	583	19.1	5 045	178	12.0	6 806	50.0	1.5	377	24.8
Clark County	56 872	13.7	16.6	34 143	677	19.3	10 989	183	11.4	31 568	49.6	1.1	447	24.7
Columbia County	1 070	6.5	31.6	315	426	15.2	421	145	12.1	512	43.6	8.4	278	18.5
Cowlitz County	20 705	9.8	25.6	9 613	549	15.2	5 854	136	11.1	10 935	44.2	2.0	348	24.6
Douglas County	6 651	9.7	22.8	3 021	569	17.3	1 501	136	11.0	3 036	48.7	3.1	375	23.0
Ferry County	1 568	14.0	19.3	307	424	14.2	300	119	12.1	679	51.0	.7	257	15.9
Franklin County	7 277	11.9	22.8	3 278	568	17.6	1 613	191	11.9	4 919	54.6	2.2	295	25.5
Garfield County	634	5.8	34.4	149	429	15.1	276	153	11.9	288	35.4	6.3	279	16.6
Grant County	12 757	9.4	20.8	4 531	491	16.9	2 923	126	11.2	6 988	50.3	1.3	281	22.3
Grays Harbor County	17 088	9.6	27.1	6 700	501	17.2	5 702	169	12.0	8 426	48.6	3.1	322	25.9
Island County	14 283	13.6	12.2	6 597	728	22.7	3 717	197	11.3	7 504	54.7	.9	463	25.8
Jefferson County	6 376	14.9	13.0	2 065	560	19.6	2 193	181	11.5	2 251	44.9	1.1	384	25.1
King County	362 028	12.3	22.5	228 513	876	21.1	75 534	224	11.6	253 764	48.7	1.6	510	25.8
Kitsap County	44 518	12.6	17.8	25 046	753	21.4	9 359	207	11.9	24 749	55.1	1.4	450	24.7
Kittitas County	5 979	12.1	24.6	2 338	539	18.5	1 662	172	12.7	4 481	58.3	1.6	318	29.9
Klickitat County	4 096	9.7	24.7	1 049	498	16.5	1 143	160	12.3	2 114	43.0	4.0	331	23.0
Lewis County	15 743	10.0	23.4	5 198	531	18.0	4 149	162	12.4	6 735	45.0	2.6	348	24.6
Lincoln County	2 616	8.3	30.0	658	470	17.5	1 009	177	12.2	989	38.4	7.2	288	22.6
Mason County	11 172	12.0	14.2	4 183	569	19.5	3 142	174	11.7	3 393	53.4	1.5	382	25.7
Okanogan County	8 439	10.8	21.3	2 116	456	17.0	2 401	132	12.2	4 215	48.2	2.8	277	23.0
Pacific County	5 677	10.2	23.8	1 691	470	17.3	1 973	151	12.9	2 219	49.8	2.6	315	25.0
Pend Oreille County	2 500	11.0	16.7	514	432	18.1	666	125	11.5	895	46.7	3.5	292	26.2
Pierce County	129 544	11.7	22.2	74 743	727	21.1	28 216	211	12.4	85 108	51.0	1.1	436	26.2
San Juan County	3 158	14.3	8.1	1 035	834	25.1	1 014	224	10.6	1 234	42.5	2.7	475	23.0
Skagit County	21 358	12.8	19.8	9 580	632	19.6	5 941	189	11.7	9 215	42.8	1.5	422	25.3
Skamania County	2 255	11.4	14.6	716	536	17.2	478	147	11.8	811	49.6	.2	328	17.4
Snohomish County	113 775	14.3	15.8	69 344	840	21.6	18 477	219	11.9	57 938	51.1	1.1	536	25.6
Spokane County	90 229	10.6	24.4	49 506	587	19.4	22 347	178	12.2	51 390	52.3	1.6	356	26.9
Stevens County	8 566	11.5	14.7	2 427	530	17.8	1 522	135	11.8	2 675	46.3	2.2	306	23.4
Thurston County	40 226	13.6	13.9	21 409	728	21.0	6 856	215	11.7	21 924	51.5	1.2	460	26.0
Wahkiakum County	998	7.4	31.2	255	516	16.5	353	138	12.6	323	33.7	11.1	300	19.3
Walla Walla County	10 980	9.1	25.4	4 744	560	17.4	3 585	172	11.7	6 643	52.5	3.0	319	25.5
Whatcom County	31 237	13.9	18.4	15 202	653	19.9	7 104	194	11.9	17 306	50.6	1.3	425	27.1
Whitman County	6 533	9.4	29.2	2 386	617	16.3	2 048	175	11.5	7 013	61.1	2.5	347	32.0
Yakima County	41 682	9.1	25.9	18 371	541	17.9	11 310	161	12.1	24 303	47.1	2.3	339	25.5
PLACE AND COUNTY SUBDIVISION														
Aberdeen city, Grays Harbor County	3 965	8.8	36.5	1 952	500	17.3	1 591	185	12.4	2 987	50.9	3.0	314	27.4
Airway Heights city, Spokane County	396	13.4	7.6	102	494	23.5	36	165	10.6	373	70.0	–	355	28.3
Albion town, Whitman County	150	16.0	15.3	52	525	14.9	26	139	10.8	115	59.1	–	344	23.3
Alderwood Manor-Bothell North CDP, Snohomish County	6 507	14.3	12.8	4 668	854	22.3	556	219	10.7	1 405	53.5	.9	630	26.2
Algona city, King County	435	6.7	20.9	211	656	21.9	109	184	12.8	152	57.2	2.0	533	25.1
Allyn-Grapeview CDP, Mason County	526	9.7	12.0	204	746	23.8	219	178	15.2	75	28.0	8.0	464	13.8
Almira town, Lincoln County	96	8.3	31.3	33	475	18.3	43	187	11.3	23	26.1	–	413	21.9
Anacortes city, Skagit County	3 181	12.5	20.0	1 463	628	19.6	1 226	196	11.8	1 488	48.3	1.3	425	26.6
Arlington city, Snohomish County	889	9.6	18.8	480	695	19.6	245	172	15.4	618	36.7	1.5	450	23.3
Artondale CDP, Pierce County	1 931	16.4	5.3	1 497	860	22.6	226	237	11.5	425	43.5	–	602	19.6
Asotin city, Asotin County	278	8.6	19.1	150	540	21.3	72	188	10.8	99	67.7	4.0	382	23.9
Auburn city, King County	6 516	14.0	19.5	3 086	770	19.9	1 197	200	12.0	6 841	49.1	.5	467	24.5
Ault Field CDP, Island County	–	–	–	–	–	–	–	–	–	307	60.6	–	380	22.2
Bangor Trident Base CDP, Kitsap County	–	–	–	–	–	–	–	–	–	796	48.6	–	450	20.2
Battle Ground city, Clark County	800	20.5	8.4	446	602	21.4	125	172	12.3	524	48.3	–	379	30.5
Beaux Arts Village town, King County	106	11.3	35.8	73	1 031	16.2	33	332	11.0	11	–	–	244	10.0
Bellevue city, King County	20 825	10.6	19.7	14 927	1 005	19.3	3 143	262	11.4	14 933	48.8	.5	610	27.2
Bellingham city, Whatcom County	10 794	12.5	22.3	6 117	634	19.4	3 015	195	11.9	10 434	53.5	.7	426	29.1
Benton City city, Benton County	405	12.1	19.0	199	485	16.1	117	176	11.6	202	55.4	1.5	307	22.9
Bingen city, Klickitat County	134	–	40.3	30	425	16.7	83	136	14.5	131	32.1	–	321	30.0
Birch Bay CDP, Whatcom County	771	24.3	9.3	271	714	24.1	206	202	11.8	384	43.2	–	399	20.2
Black Diamond city, King County	452	19.5	19.7	161	650	22.4	100	202	12.0	89	41.6	2.2	457	24.2
Blaine city, Whatcom County	615	9.6	23.6	296	524	20.5	201	163	11.6	419	36.5	.7	393	25.1
Bonney Lake city, Pierce County	2 084	13.9	6.6	1 443	776	22.5	128	261	10.6	380	34.5	–	527	26.6
Bothell city	3 218	15.2	8.9	1 835	934	21.9	316	253	10.9	1 713	51.7	.5	573	24.7
King County	3 107	15.6	9.2	1 752	918	22.0	299	258	11.0	1 700	51.4	.5	571	24.8
Snohomish County	111	5.4	–	83	1 111	20.6	17	225	10.0	13	100.0	–	875	22.5
Bremerton city, Kitsap County	5 779	10.0	40.8	2 803	578	19.5	2 332	191	12.5	8 985	56.5	1.7	390	24.7
Brewster city, Okanogan County	304	10.2	23.0	102	441	17.3	109	139	14.5	270	60.7	.4	268	22.7
Bridgeport town, Douglas County	297	10.1	25.9	81	337	11.5	118	100–	10.5	229	55.9	1.3	228	19.7
Brier city, Snohomish County	1 646	12.3	11.0	1 380	955	22.1	133	214	10.4	158	40.5	–	760	24.6
Brush Prairie CDP, Clark County	781	14.2	12.4	335	769	20.2	84	167	11.1	111	23.4	–	411	17.5
Bryn Mawr-Skyway CDP, King County	3 491	8.4	33.7	1 850	743	20.3	1 213	194	11.1	1 473	53.2	.9	533	25.0
Buckley city, Pierce County	759	16.6	23.8	400	627	22.1	215	179	13.5	342	38.0	2.6	426	19.0
Bucoda town, Thurston County	130	16.9	25.4	80	400	25.0	30	145	11.5	68	66.2	–	408	27.5
Burbank CDP, Walla Walla County	506	13.2	8.1	63	575	13.4	51	169	13.1	122	67.2	–	388	20.4
Burien CDP, King County	5 785	6.3	35.7	3 329	740	20.0	1 829	216	11.4	5 207	46.9	.9	477	24.9
Burlington city, Skagit County	924	6.4	34.0	484	529	18.8	309	166	12.1	825	50.4	–	416	27.0

TIPSII [UPF] GPH5 CENSUS90 72583600 05/07/92 9:59 AM MACHINE: C DATA:CENSUS90S*PH5TIPSDA53. 04/04/92 04:51:50 TAPE: NONE FRAME: 126
TSF:CENSUS90*92. 04/04/92 04:52:13 UTF:CENSUS90*93. 04/04/92 04:52:14 META:CENSUS90S*PH5TABLES53. 04/04/92 04:58:18

Table 16. **Homeowner and Renter Characteristics: 1990**—Con.

[Data based on sample and subject to sampling variability, see text. For definitions of terms and meanings of symbols, see text]

State County Place and [In Selected States] County Subdivision	All owner-occupied housing units			Specified owner-occupied housing units						All renter-occupied housing units				
		Percent with householder moved into unit—		With a mortgage			Not mortgaged				Percent with householder moved into unit—		Specified renter paying cash rent	
	Total	1989 to March 1990	1969 or earlier	Total	Median selected monthly owner costs (dollars)	Median selected monthly owner costs as a percentage of household income in 1989	Total	Median selected monthly owner costs (dollars)	Median selected monthly owner costs as a percentage of household income in 1989	Total	1989 to March 1990	1969 or earlier	Median gross rent (dollars)	Median gross rent as a percentage of household income in 1989
PLACE AND COUNTY SUBDIVISION— Con.														
Camas city, Clark County	1 542	9.5	30.5	982	614	17.4	444	163	12.7	873	39.6	1.4	390	23.7
Carbonado town, Pierce County	145	4.1	35.9	58	493	14.5	75	174	11.0	11	–	9.1	367	20.0
Carnation city, King County	310	9.7	15.5	185	687	23.1	54	221	15.0	129	47.3	–	525	32.0
Carson River Valley CDP, Skamania County	523	18.7	13.0	139	462	15.8	115	147	11.1	139	49.6	–	343	19.2
Cascade-Fairwood CDP, King County	7 597	12.0	15.1	5 929	851	20.0	804	213	11.4	3 169	57.2	1.2	584	23.2
Cascade Park East CDP, Clark County	1 662	25.0	1.7	1 111	890	20.1	260	219	10.9	1 132	73.5	–	585	22.1
Cascade Park West CDP, Clark County	1 312	15.2	2.5	1 086	789	19.6	154	228	10.6	1 276	56.6	–	561	23.5
Cascade Valley CDP, Grant County	297	10.4	13.8	95	595	21.0	62	129	11.9	242	59.9	–	272	19.0
Cashmere city, Chelan County	609	9.0	29.1	327	521	19.6	215	151	11.5	413	44.3	2.7	289	26.1
Castle Rock city, Cowlitz County	481	13.1	26.2	230	444	17.4	178	138	12.7	305	44.3	2.3	302	24.3
Cathan CDP, Snohomish County	166	24.7	–	75	839	20.9	8	225	10.0	–	–	–	–	–
Cathlamet town, Wahkiakum County	117	3.4	35.9	46	515	14.8	58	184	12.3	100	56.0	4.0	295	24.2
Centralia city, Lewis County	2 749	9.6	25.1	1 409	510	17.7	965	161	12.6	2 158	43.0	1.3	338	26.7
Central Park CDP, Grays Harbor County	867	6.0	31.9	432	617	15.0	277	184	11.1	171	23.4	5.3	400	20.8
Chehalis city, Lewis County	1 413	6.1	28.9	668	562	16.5	610	180	12.9	1 109	48.8	2.2	398	24.9
Chehalis Village CDP, Grays Harbor County	12	–	–	5	350	22.5	–	–	–	71	16.9	–	251	35.0+
Chelan city, Chelan County	725	9.8	25.8	332	568	21.0	323	147	11.2	523	43.0	–	326	24.7
Cheney city, Spokane County	1 007	11.7	21.5	698	608	18.3	179	190	11.3	1 633	67.9	–	311	35.0+
Chewelah city, Stevens County	501	11.0	23.6	198	457	15.2	192	131	12.3	318	39.0	2.2	287	24.6
Clarkston city, Asotin County	1 512	9.9	33.6	630	433	18.9	556	135	11.8	1 342	50.8	.5	308	29.1
Clarkston Heights-Vineland CDP, Asotin County	863	10.2	13.3	505	636	18.2	166	186	11.8	192	47.9	–	401	24.6
Cle Elum city, Kittitas County	500	12.6	29.2	190	494	19.2	198	167	13.8	273	52.4	4.8	287	26.2
Clinton CDP, Island County	465	18.9	17.6	201	836	23.6	172	213	12.8	163	63.2	3.7	510	27.4
Clyde Hill town, King County	1 008	9.7	23.9	761	1 361	18.5	197	334	11.1	55	38.2	–	854	30.6
Colfax city, Whitman County	691	10.7	30.7	320	543	16.1	274	161	11.0	428	37.6	3.7	286	21.3
College Place city, Walla Walla County	1 162	9.7	15.3	467	561	18.7	425	155	12.0	1 125	55.7	2.0	301	26.2
Colton town, Whitman County	101	10.9	27.7	35	529	15.9	55	192	13.4	16	43.8	–	278	17.8
Colville city, Stevens County	1 099	11.0	19.9	508	513	16.0	411	147	12.5	690	51.2	2.3	316	23.1
Conconully town, Okanogan County	58	17.2	25.9	9	383	24.2	31	168	11.5	21	57.1	–	275	22.5
Concrete town, Skagit County	173	13.3	20.8	90	538	21.6	58	187	13.8	109	42.2	2.8	332	23.2
Connell city, Franklin County	387	6.7	14.0	176	481	14.4	115	187	11.2	238	49.6	–	315	22.4
Cosmopolis city, Grays Harbor County	442	4.8	33.3	218	504	15.1	175	164	12.2	114	22.8	1.8	352	24.8
Coulee City town, Grant County	163	8.6	30.7	38	350	18.1	89	106	11.3	82	53.7	1.2	191	24.2
Coulee Dam town	317	5.7	39.4	114	415	11.4	186	136	11.8	137	53.3	–	286	17.5
Douglas County	67	1.5	53.7	16	525	13.3	50	138	11.6	17	70.6	–	372	11.3
Grant County	–	–	–	–	–	–	–	–	–	–	–	–	–	–
Okanogan County	250	6.8	35.6	98	404	11.1	136	135	11.9	120	50.8	–	280	19.1
Country Homes CDP, Spokane County	1 087	10.3	32.0	702	645	18.4	299	192	12.3	757	48.6	2.4	377	24.9
Coupeville town, Island County	348	16.4	13.5	127	728	22.0	97	196	13.9	233	40.8	3.9	335	29.5
Covington-Sawyer-Wilderness CDP, King County	6 949	19.4	8.0	5 341	881	22.4	619	259	11.4	869	37.1	1.3	680	25.0
Creston town, Lincoln County	71	7.0	18.3	22	454	18.3	31	148	11.5	27	29.6	7.4	245	30.8
Cusick town, Pend Oreille County	48	12.5	18.8	22	300	15.7	12	100–	10.0	29	62.1	–	292	28.8
Darrington town, Snohomish County	264	6.1	39.8	84	450	18.7	122	175	11.6	152	31.6	2.0	372	26.5
Davenport city, Lincoln County	426	11.7	32.6	178	511	20.0	179	192	12.1	205	58.0	–	281	23.9
Dayton city, Columbia County	657	7.5	30.1	273	428	14.7	338	149	11.9	337	51.3	1.8	281	25.7
Deer Park city, Spokane County	573	12.2	19.2	263	479	22.4	173	168	11.7	314	35.4	1.0	300	24.6
Des Moines city, King County	3 314	15.4	18.6	1 858	750	19.4	634	221	10.9	3 740	53.2	–	510	24.7
Dishman CDP, Spokane County	2 498	9.0	31.9	1 280	554	20.5	816	178	11.9	1 552	48.8	1.2	373	26.2
DuPont city, Pierce County	130	11.5	31.5	70	618	17.7	47	185	12.5	107	62.6	–	528	27.7
Duvall city, King County	787	25.4	6.0	534	897	26.2	39	221	14.4	159	46.5	–	590	24.2
Eastgate CDP, King County	1 296	8.7	31.9	887	770	21.6	301	225	11.4	340	55.6	–	813	26.0
East Hill-Meridian CDP, King County	10 885	14.9	12.4	8 196	917	21.9	1 128	231	10.5	3 423	54.9	.4	586	23.9
East Port Orchard CDP, Kitsap County	1 133	11.4	11.0	744	647	18.8	214	185	13.0	671	53.1	–	451	26.3
East Renton Highlands CDP, King County	4 045	10.1	18.0	2 965	803	19.4	630	224	11.1	467	30.8	4.5	707	21.0
East Wenatchee city, Douglas County	528	12.3	20.1	243	588	18.5	100	136	11.6	642	52.2	–	405	25.7
East Wenatchee Bench CDP, Douglas County	3 440	8.9	21.3	2 083	601	17.6	693	146	10.9	1 061	49.0	2.5	413	22.1
Eatonville town, Pierce County	340	15.9	22.6	140	606	21.3	89	203	12.7	194	45.4	1.5	348	26.3
Edgewood-North Hill CDP, Pierce County	2 565	8.4	26.6	1 529	840	19.2	671	241	12.8	768	42.4	2.6	499	23.3
Edmonds city, Snohomish County	8 459	9.8	23.5	5 251	899	19.1	1 877	263	11.1	4 169	41.3	1.1	534	26.7
Electric City town, Grant County	290	7.9	11.4	125	461	16.0	98	116	10.0	66	56.1	–	315	17.4
Elk Plain CDP, Pierce County	3 184	16.0	7.1	1 507	725	23.1	157	184	11.6	931	51.5	.5	495	24.5
Ellensburg city, Kittitas County	1 741	12.2	29.0	998	539	18.6	554	173	13.1	3 044	62.6	.3	312	34.5
Ellsworth North CDP, Clark County	1 351	8.1	12.6	1 063	630	16.7	238	167	11.4	683	45.7	–	490	21.8
Ellsworth South CDP, Clark County	1 199	13.3	24.2	761	844	20.0	380	211	11.2	545	59.1	1.1	461	25.0
Elma city, Grays Harbor County	570	12.6	24.2	243	476	19.2	236	141	11.8	571	42.9	3.3	301	26.7
Elmer City town, Okanogan County	86	11.6	14.0	29	444	15.3	23	125	10.0	36	44.4	5.6	315	17.4
Endicott town, Whitman County	101	9.9	28.7	28	358	27.5	64	140	10.7	27	48.1	7.4	288	14.6
Entiat city, Chelan County	97	12.4	8.2	44	450	17.6	22	104	12.2	65	32.3	6.2	294	25.2
Enumclaw city, King County	1 733	8.9	22.2	929	672	21.5	456	195	13.1	1 203	46.1	1.2	465	25.9
Ephrata city, Grant County	1 445	4.6	30.4	741	462	15.9	490	131	11.1	697	42.2	–	273	17.4
Erlands Point-Kitsap Lake CDP, Kitsap County	845	6.7	35.3	392	682	21.8	276	220	12.2	339	58.7	–	459	23.4
Esperance CDP, Snohomish County	2 869	9.6	25.8	1 871	792	20.0	631	234	11.0	1 648	48.5	–	615	24.3
Everett city, Snohomish County	13 062	12.8	28.4	7 077	752	21.4	3 902	220	13.2	15 617	50.1	1.2	484	25.7
Evergreen CDP, Clark County	2 507	21.2	2.7	1 906	666	19.7	279	221	11.0	1 367	45.1	.9	545	23.1
Everson city, Whatcom County	309	19.4	19.7	166	583	22.3	68	187	15.3	231	54.1	–	357	23.4
Fairchild AFB CDP, Spokane County	–	–	–	–	–	–	–	–	–	1 122	39.4	–	393	16.4
Fairfield town, Spokane County	137	5.1	16.8	50	514	20.7	48	168	10.4	38	57.9	–	303	23.8
Fairview-Sumach CDP, Yakima County	474	3.0	35.7	99	311	12.9	240	113	11.5	442	59.7	–	322	29.4

TIPSII [UPF] GPH5 CENSUS90 72583600 05/07/92 9:59 AM MACHINE: C DATA:CENSUS90S*PH5TIPSDA53. 04/04/92 04:51:50 TAPE: NONE FRAME: 127
TSF:CENSUS90*92. 04/04/92 04:52:13 UTF:CENSUS90*93. 04/04/92 04:52:14 META:CENSUS90S*PH5TABLES53. 04/04/92 04:58:18

Table 16. **Homeowner and Renter Characteristics: 1990**—Con.

[Data based on sample and subject to sampling variability, see text. For definitions of terms and meanings of symbols, see text]

State County Place and [In Selected States] County Subdivision	All owner-occupied housing units			Specified owner-occupied housing units						All renter-occupied housing units				
		Percent with householder moved into unit—		With a mortgage			Not mortgaged				Percent with householder moved into unit—		Specified renter paying cash rent	
	Total	1989 to March 1990	1969 or earlier	Total	Median selected monthly owner costs (dollars)	Median selected monthly owner costs as a percentage of household income in 1989	Total	Median selected monthly owner costs (dollars)	Median selected monthly owner costs as a percentage of household income in 1989	Total	1989 to March 1990	1969 or earlier	Median gross rent (dollars)	Median gross rent as a percentage of household income in 1989
PLACE AND COUNTY SUBDIVISION—Con.														
Fairwood CDP, Spokane County	1 630	12.5	7.7	1 252	777	20.3	202	254	10.8	349	36.7	–	434	26.0
Fall City CDP, King County	442	11.5	17.6	259	782	19.0	113	219	10.8	151	39.7	–	540	29.4
Farmington town, Whitman County	41	–	31.7	14	380	31.3	23	134	10.5	17	41.2	23.5	313	33.8
Federal Way CDP, King County	14 706	17.3	10.2	11 063	877	21.5	1 315	242	11.6	10 999	62.1	.1	539	24.1
Felida CDP, Clark County	900	17.6	7.1	749	776	19.7	81	225	13.7	120	55.0	–	763	23.0
Ferndale city, Whatcom County	1 242	17.3	14.8	790	577	20.4	242	196	12.9	743	41.5	1.5	388	25.9
Fife city, Pierce County	484	7.0	36.0	217	692	20.6	208	194	11.6	1 262	61.6	1.0	443	22.6
Finley CDP, Benton County	1 367	10.4	20.6	283	570	21.5	219	162	11.8	343	49.6	3.8	378	21.3
Fircrest town, Pierce County	1 594	6.1	38.7	995	793	16.1	529	233	12.7	587	36.5	1.4	521	26.0
Five Corners CDP, Clark County	1 761	12.9	11.2	1 229	655	20.6	239	202	11.4	399	36.3	2.8	575	23.1
Fords Prairie CDP, Lewis County	772	11.9	16.6	316	573	18.3	139	207	11.1	202	45.0	3.0	400	22.8
Forks city, Clallam County	530	7.4	17.0	237	507	14.3	129	160	11.9	431	50.1	–	348	15.8
Fort Lewis CDP, Pierce County	14	21.4	–	6	1 400	35.0+	6	200	10.0	3 446	51.6	–	415	20.2
Fox Island CDP, Pierce County	650	19.1	10.6	379	992	22.0	181	289	11.3	117	51.3	–	504	14.9
Frederickson CDP, Pierce County	985	13.1	9.5	425	781	22.5	110	188	10.6	190	45.3	–	514	18.3
Freeland CDP, Island County	378	11.4	18.0	124	753	21.3	150	185	11.3	124	34.7	2.4	425	33.0
Friday Harbor town, San Juan County	354	12.7	15.0	117	750	23.4	113	238	12.7	334	56.3	3.3	520	25.6
Fruitvale CDP, Yakima County	1 106	14.8	15.1	264	485	21.5	236	137	10.7	769	52.0	–	362	23.4
Garfield town, Whitman County	200	6.5	31.0	38	473	16.5	88	159	12.4	45	42.2	4.4	261	16.4
Garrett CDP, Walla Walla County	324	–	33.0	138	560	21.5	137	135	12.2	118	61.0	–	322	26.8
George town, Grant County	53	15.1	15.1	12	350	17.1	14	140	13.3	48	25.0	10.4	250	15.7
Gig Harbor city, Pierce County	744	17.7	21.4	427	854	17.4	182	281	11.6	720	50.0	–	445	23.1
Gold Bar town, Snohomish County	326	23.3	7.1	99	655	22.5	46	167	13.5	86	57.0	–	479	28.5
Goldendale city, Klickitat County	739	9.9	25.8	323	448	17.7	231	163	12.8	548	53.6	2.7	308	25.6
Grand Coulee city, Grant County	266	2.3	32.3	80	421	12.8	85	111	11.2	185	47.0	1.1	215	23.9
Grand Mound CDP, Thurston County	415	7.0	12.3	187	679	18.9	50	185	19.2	110	10.9	7.3	392	23.0
Grandview city, Yakima County	1 430	14.1	24.5	753	468	17.4	405	146	11.8	809	57.0	–	317	31.1
Granger town, Yakima County	318	6.9	32.1	127	379	16.7	138	143	13.7	237	45.6	2.5	331	28.6
Granite Falls town, Snohomish County	237	14.3	24.9	117	619	20.3	68	204	15.1	186	43.5	1.6	407	26.5
Green Acres CDP, Spokane County	1 350	11.5	16.2	706	577	21.4	213	152	12.4	351	66.1	–	372	28.5
Hadlock-Irondale CDP, Jefferson County	805	16.3	7.1	315	560	19.7	180	188	10.7	333	44.1	2.4	414	26.5
Hamilton town, Skagit County	55	20.0	16.4	17	470	17.0	22	144	13.8	25	32.0	8.0	394	22.8
Harbour Pointe CDP, Snohomish County	2 626	17.9	3.8	2 356	1 105	23.3	203	277	10.8	326	68.4	–	707	24.0
Harrah town, Yakima County	84	4.8	23.8	26	444	17.3	34	106	10.0	32	21.9	12.5	325	28.5
Harrington city, Lincoln County	145	9.7	30.3	44	392	14.7	76	177	11.2	44	45.5	–	246	20.9
Hartline town, Grant County	65	4.6	33.8	15	410	12.5	36	100–	11.3	2	100.0	–	–	–
Hatton town, Adams County	16	–	–	5	317	16.7	4	100–	27.5	6	–	–	550	30.0
Hazel Dell North CDP, Clark County	1 369	20.8	15.6	854	700	19.8	348	190	11.7	1 302	56.1	1.0	448	25.2
Hazel Dell South CDP, Clark County	1 381	13.3	32.4	664	644	18.2	331	185	11.1	1 154	55.2	.9	448	24.9
Highland CDP, Benton County	1 000	11.2	12.4	764	683	18.3	127	250	12.5	130	41.5	–	556	17.8
Hoquiam city, Grays Harbor County	2 233	7.7	43.1	998	465	16.3	949	169	12.8	1 408	51.6	4.4	319	27.7
Hunts Point town, King County	167	10.8	25.1	104	2 000+	26.9	55	400+	12.5	22	18.2	–	1 000+	13.8
Ilwaco city, Pacific County	221	15.8	29.4	95	466	14.8	80	156	12.5	98	64.3	–	403	30.6
Inchelium CDP, Ferry County	82	2.4	25.6	15	200–	10.7	16	100–	11.4	53	24.5	–	169	12.2
Index town, Snohomish County	45	13.3	17.8	21	392	16.2	20	167	12.5	30	60.0	–	393	35.0+
Indianola CDP, Kitsap County	531	10.5	8.3	338	696	22.1	82	203	10.2	125	52.0	–	502	23.6
Inglewood-Finn Hill CDP, King County	7 663	11.3	13.1	6 343	921	21.0	775	255	11.1	2 411	53.2	.4	662	25.3
Ione town, Pend Oreille County	142	16.2	29.6	48	395	16.6	56	115	11.3	64	48.4	4.7	308	24.5
Issaquah city, King County	1 457	13.0	13.5	1 050	1 089	22.0	291	271	12.6	1 677	43.2	1.6	588	27.1
John Sam Lake CDP, Snohomish County	229	10.0	1.7	19	575	12.7	4	175	10.0	13	–	–	609	35.0+
Kahlotus city, Franklin County	49	6.1	16.3	5	417	10.0	19	129	12.7	19	21.1	21.1	263	21.3
Kalama city, Cowlitz County	281	14.9	23.8	139	553	16.5	91	140	11.1	195	49.2	1.5	314	19.8
Kelso city, Cowlitz County	2 463	9.5	27.5	1 264	479	15.9	785	141	12.0	2 174	48.9	1.5	317	25.0
Kenmore CDP, King County	2 363	13.8	21.2	1 507	923	22.5	359	259	11.9	1 156	44.9	.5	538	23.5
Kennewick city, Benton County	8 532	12.7	17.8	5 209	670	16.4	1 645	175	11.2	7 542	55.4	.5	345	23.1
Kent city, King County	5 856	15.2	16.5	3 307	804	20.0	1 075	232	11.8	10 390	59.9	.4	519	23.4
Kettle Falls city, Stevens County	302	13.9	21.2	159	465	19.4	99	116	10.6	186	56.5	–	286	23.8
Kingsgate CDP, King County	3 489	15.5	9.0	2 826	859	22.0	152	237	11.1	1 240	45.1	1.2	666	27.1
Kingston CDP, Kitsap County	288	19.1	20.8	134	821	23.7	58	180	13.5	276	48.6	–	402	22.6
Kirkland city, King County	9 507	14.3	15.0	5 925	904	20.9	1 506	232	11.7	7 704	52.6	.6	630	24.6
Kittitas city, Kittitas County	199	15.6	19.6	96	400	18.8	57	149	11.6	137	50.4	–	293	24.7
Krupp town, Grant County	20	–	55.0	3	450	10.0	14	100–	10.0	3	–	–	–	–
La Center town, Clark County	77	13.0	18.2	42	556	16.2	34	169	13.1	65	49.2	–	397	30.8
Lacey city, Thurston County	3 896	14.7	13.3	2 387	705	20.8	628	207	12.3	3 826	47.8	1.3	473	25.9
La Conner town, Skagit County	189	7.4	27.5	70	663	21.8	66	187	12.5	109	25.7	2.8	435	24.5
La Crosse town, Whitman County	120	1.7	25.8	21	364	14.0	73	135	11.8	31	32.3	–	254	25.4
Lake Forest North CDP, King County	1 988	12.4	20.7	1 354	908	21.0	382	268	10.9	934	46.5	2.7	522	30.7
Lake Forest Park city, King County	1 293	7.0	27.5	899	945	20.8	281	263	10.8	195	54.9	2.1	590	24.1
Lake Goodwin CDP, Snohomish County	744	13.2	5.4	357	838	22.4	191	248	15.2	145	52.4	18.6	561	23.5
Lakeland North CDP, King County	3 927	11.7	15.1	3 153	834	20.5	454	233	10.6	805	40.4	2.1	634	23.3
Lakeland South CDP, King County	2 565	17.8	12.0	1 573	843	20.9	302	212	11.3	691	56.2	1.9	666	25.7
Lake Serene-North Lynnwood CDP, Snohomish County	2 972	14.7	13.4	2 014	853	21.4	382	223	12.2	2 455	67.7	.6	614	25.0
Lake Shore CDP, Clark County	1 782	12.2	9.2	1 438	718	19.5	261	222	10.5	294	47.6	–	661	23.5
Lake Stevens city, Snohomish County	839	19.2	16.8	606	901	22.5	199	197	11.4	317	42.3	–	439	29.7
Lakewood CDP, Pierce County	10 813	10.3	28.2	6 880	686	19.1	2 355	196	11.2	11 941	61.1	.5	397	27.3
Lamont town, Whitman County	26	11.5	7.7	8	333	22.5	8	100–	10.0	6	50.0	–	375	27.5
Langley city, Island County	206	14.1	9.7	76	800	24.5	69	204	11.3	181	45.9	1.7	342	30.7
Latah town, Spokane County	49	8.2	26.5	17	325	15.5	28	135	13.3	9	–	44.4	333	28.3
Lea Hill CDP, King County	1 682	13.3	12.0	1 114	892	20.9	222	256	10.9	570	61.9	–	610	25.6
Leavenworth city, Chelan County	439	10.7	27.6	212	566	19.4	179	138	12.7	326	52.1	–	387	26.9

TIPSII [UPF] GPH5 CENSUS90 72583600 05/07/92 9:59 AM MACHINE: C DATA:CENSUS90S*PH5TIPSDA53. 04/04/92 04:51:50 TAPE: NONE FRAME: 128
TSF:CENSUS90*92. 04/04/92 04:52:13 UTF:CENSUS90*93. 04/04/92 04:52:14 META:CENSUS90S*PH5TABLES53. 04/04/92 04:58:18

Table 16. **Homeowner and Renter Characteristics: 1990**—Con.

[Data based on sample and subject to sampling variability, see text. For definitions of terms and meanings of symbols, see text]

State County Place and [In Selected States] County Subdivision	All owner-occupied housing units			Specified owner-occupied housing units						All renter-occupied housing units				
		Percent with householder moved into unit—		With a mortgage			Not mortgaged				Percent with householder moved into unit—		Specified renter paying cash rent	
	Total	1989 to March 1990	1969 or earlier	Total	Median selected monthly owner costs (dollars)	Median selected monthly owner costs as a percentage of household income in 1989	Total	Median selected monthly owner costs (dollars)	Median selected monthly owner costs as a percentage of household income in 1989	Total	1989 to March 1990	1969 or earlier	Median gross rent (dollars)	Median gross rent as a percentage of household income in 1989
PLACE AND COUNTY SUBDIVISION—Con.														
Liberty Lake CDP, Spokane County	596	7.9	11.4	399	813	19.2	72	260	11.6	220	49.5	–	551	15.8
Lind town, Adams County	136	14.0	28.7	40	425	15.4	64	159	11.9	63	46.0	3.2	271	17.2
Long Beach city, Pacific County	312	14.4	14.7	80	500	22.7	105	177	15.2	261	62.5	1.9	290	27.3
Longview city, Cowlitz County	7 282	9.3	28.0	4 114	555	14.6	2 374	133	10.9	5 500	43.6	2.4	352	26.3
Longview Heights CDP, Cowlitz County	919	9.7	23.6	580	590	15.1	206	144	10.6	263	48.7	1.5	407	20.5
Lyman town, Skagit County	90	13.3	28.9	20	567	20.0	48	161	15.0	30	33.3	–	375	29.6
Lynden city, Whatcom County	1 327	15.6	17.9	619	633	17.5	537	183	11.0	799	38.4	2.4	420	23.2
Lynnwood city, Snohomish County	5 607	13.7	19.7	3 625	785	20.6	834	214	11.5	5 724	54.0	.5	529	28.3
Mabton town, Yakima County	264	17.8	32.6	110	357	21.7	107	193	15.5	108	59.3	–	300	27.3
McChord AFB CDP, Pierce County	–	–	–	–	–	–	–	–	–	967	52.2	–	405	21.3
McCleary town, Grays Harbor County	293	11.9	28.7	152	460	20.9	123	127	10.9	178	45.5	–	313	26.9
Malden town, Whitman County	67	14.9	20.9	37	355	21.9	21	100–	14.6	14	14.3	42.9	200	27.5
Manchester CDP, Kitsap County	1 191	16.0	10.4	844	644	22.8	156	203	10.5	228	50.0	–	514	23.6
Mansfield town, Douglas County	94	5.3	36.2	25	305	13.9	49	127	11.4	27	77.8	–	140	20.0
Maple Valley CDP, King County	374	16.0	18.2	248	1 138	24.2	56	221	14.4	71	53.5	–	547	21.2
Marcus town, Stevens County	34	5.9	23.5	13	375	14.4	15	153	12.5	17	88.2	–	358	34.2
Marietta-Alderwood CDP, Whatcom County	715	8.7	23.8	363	576	20.7	165	188	12.1	351	44.2	3.4	381	24.1
Martha Lake CDP, Snohomish County	2 570	13.3	13.0	1 901	880	21.0	330	224	12.2	1 018	75.7	–	647	26.5
Marysville city, Snohomish County	1 993	24.1	22.7	1 083	779	22.1	529	186	12.8	2 295	49.5	.3	475	27.4
Mattawa town, Grant County	109	20.2	7.3	13	330	18.6	17	100–	11.3	135	69.6	–	281	22.3
Meadow Glade CDP, Clark County	367	13.1	10.9	201	731	15.7	74	222	11.3	110	42.7	–	371	17.7
Medical Lake city, Spokane County	549	13.1	7.3	325	588	21.9	89	177	11.9	435	49.7	–	340	21.5
Medina city, King County	1 024	8.9	33.5	710	1 636	19.4	278	370	13.6	105	47.6	–	1 000+	26.0
Mercer Island city, King County	6 298	8.1	25.1	4 248	1 295	20.2	1 375	338	11.2	1 709	38.6	3.9	607	26.2
Mesa town, Franklin County	48	14.6	16.7	11	450	10.0	11	185	12.2	9	33.3	–	275	15.0
Metaline town, Pend Oreille County	61	16.4	26.2	15	475	22.5	21	100–	10.0	22	50.0	–	283	12.9
Metaline Falls town, Pend Oreille County	53	13.2	30.2	15	369	20.6	31	100–	11.1	49	53.1	8.2	182	15.2
Midland CDP, Pierce County	1 301	10.0	31.3	467	679	21.5	368	195	12.3	923	60.7	1.0	428	26.8
Mill Creek city, Snohomish County	1 827	24.2	.5	1 335	1 408	26.2	239	321	11.0	1 064	57.9	–	607	24.2
Millwood town, Spokane County	494	7.5	35.0	256	496	19.7	203	169	12.5	189	57.7	–	389	26.0
Milton city	1 255	8.0	30.3	716	729	20.4	308	183	11.2	772	54.0	1.8	529	22.0
King County	261	8.0	–	138	843	23.8	5	175	10.0	5	100.0	–	675	22.5
Pierce County	994	8.0	38.2	578	671	18.5	303	183	11.3	767	53.7	1.8	527	22.0
Minnehaha CDP, Clark County	2 549	11.5	28.5	1 633	643	19.5	673	171	12.3	1 080	50.7	.7	469	24.6
Mirrormont CDP, King County	796	10.9	10.4	580	1 093	22.1	85	308	11.1	20	40.0	–	875	10.0
Monroe city, Snohomish County	844	8.5	29.6	436	638	21.9	302	181	14.7	808	45.9	1.9	481	28.8
Montesano city, Grays Harbor County	794	11.6	26.2	425	494	16.6	311	167	10.9	392	36.5	1.8	327	23.9
Morton city, Lewis County	304	8.9	44.7	117	488	17.5	135	154	12.3	173	53.8	–	302	27.0
Moses Lake city, Grant County	2 699	9.2	22.7	1 496	518	16.1	741	147	11.5	1 615	55.2	.6	306	26.2
Moses Lake North CDP, Grant County	374	7.0	8.6	319	452	19.0	35	121	10.0	714	46.5	–	334	23.6
Mossyrock city, Lewis County	99	10.1	33.3	42	443	22.1	27	136	15.9	65	58.5	3.1	293	26.3
Mountlake Terrace city, Snohomish County	4 200	10.3	25.0	2 947	710	21.0	642	186	10.7	3 211	58.9	.6	596	25.4
Mount Vernon city, Skagit County	3 914	14.8	14.8	2 361	641	18.5	794	180	11.5	2 971	39.7	1.2	426	26.8
Moxee city, Yakima County	168	1.8	29.8	100	448	20.0	51	154	13.6	128	35.9	1.6	259	27.9
Mukilteo city, Snohomish County	1 864	16.1	10.7	1 305	1 070	22.5	277	262	13.5	851	44.9	1.5	566	23.0
Naches town, Yakima County	172	8.7	48.8	48	446	17.1	86	147	14.1	86	29.1	–	360	24.3
Napavine city, Lewis County	226	7.1	17.3	123	489	21.3	60	161	12.9	43	46.5	–	344	20.7
Navy Yard City CDP, Kitsap County	588	7.3	29.4	255	572	24.6	216	163	11.4	596	68.6	1.3	503	27.4
Neah Bay CDP, Clallam County	207	34.3	7.2	97	200–	11.6	47	100–	11.6	87	66.7	–	169	22.5
Nespelem town, Okanogan County	57	3.5	15.8	21	288	10.0	20	144	14.3	13	53.8	–	195	20.6
Nespelem Community CDP, Okanogan County	75	–	9.3	20	250	25.8	20	117	12.5	10	20.0	30.0	421	17.5
Newport city, Pend Oreille County	380	9.5	27.6	159	454	19.0	172	138	11.7	300	48.3	.7	279	29.5
Newport Hills CDP, King County	4 229	14.1	18.1	3 129	882	18.5	580	249	11.1	1 469	68.0	–	685	25.7
Nisqually Indian Community CDP, Thurston County	135	7.4	–	112	297	16.2	8	175	10.0	27	33.3	–	281	12.7
Nooksack city, Whatcom County	149	12.8	22.1	98	545	20.4	28	156	11.2	25	64.0	–	508	34.2
Normandy Park city, King County	2 102	6.9	37.4	1 198	1 003	20.2	757	292	10.6	468	42.9	1.5	506	25.9
North Bend city, King County	553	14.1	26.4	302	819	23.8	142	217	12.6	478	39.1	1.0	493	26.9
North Bonneville city, Skamania County	92	18.5	5.4	37	513	20.4	29	138	12.3	58	69.0	–	347	18.6
North City-Ridgecrest CDP, King County	3 477	12.9	32.1	2 298	755	22.1	902	201	11.2	1 734	38.7	1.4	526	25.3
North Creek-Canyon Park CDP, Snohomish County	6 108	14.1	5.7	4 387	931	22.5	413	253	11.5	1 633	60.3	.4	675	24.4
North Hill CDP, King County	1 808	8.8	32.0	1 271	712	17.9	445	219	11.1	306	35.0	3.6	669	26.3
North Marysville CDP, Snohomish County	4 980	12.9	11.6	3 669	737	20.4	679	203	10.6	1 136	48.9	2.0	622	25.3
North Omak CDP, Okanogan County	35	14.3	–	11	200–	12.2	–	–	–	98	40.8	–	165	18.5
Northport town, Stevens County	80	–	32.5	25	265	12.9	39	129	11.5	38	52.6	–	253	26.9
North Puyallup CDP, Pierce County	1 067	14.2	18.1	107	849	23.8	175	214	12.7	270	40.4	1.1	434	23.5
North Yelm CDP, Thurston County	610	20.0	3.3	66	500	15.0	52	100–	15.3	164	57.3	–	463	29.0
Oakesdale town, Whitman County	95	6.3	23.2	33	556	16.5	47	185	12.1	38	52.6	–	258	22.5
Oak Harbor city, Island County	2 379	15.3	11.9	1 470	758	24.6	350	178	10.1	3 592	58.3	–	458	26.3
Oakville city, Grays Harbor County	106	20.8	19.8	36	420	22.0	46	120	14.7	74	45.9	2.7	331	19.4
Ocean Park CDP, Pacific County	493	9.9	13.4	95	438	20.7	176	122	11.9	191	61.3	5.8	355	23.7
Ocean Shores city, Grays Harbor County	785	22.0	2.4	319	530	20.9	322	164	11.2	266	58.3	.8	372	21.0
Odessa town, Lincoln County	339	5.9	36.0	82	450	13.0	225	165	13.7	82	39.0	2.4	244	20.0
Okanogan city, Okanogan County	548	8.4	28.5	209	451	16.9	223	140	13.9	380	53.9	3.4	284	23.4
Olympia city, Thurston County	7 777	14.3	19.6	4 546	725	20.1	1 882	220	11.8	7 174	54.0	1.0	456	27.5
Omak city, Okanogan County	1 050	14.2	30.2	458	446	15.9	436	128	11.2	619	59.8	1.8	297	22.3
Opportunity CDP, Spokane County	5 520	8.7	23.9	3 700	578	17.6	1 284	191	11.6	3 125	49.1	1.3	376	24.8
Orchards North CDP, Clark County	1 513	9.0	5.7	1 113	586	18.1	130	191	10.5	580	36.7	.7	518	24.3
Orchards South CDP, Clark County	2 723	20.8	6.2	2 007	652	19.8	216	186	12.4	1 676	61.1	.4	540	22.2
Oroville town, Okanogan County	360	7.5	22.2	165	369	19.4	138	127	12.7	280	40.4	1.8	240	27.8
Orting city, Pierce County	502	14.9	19.5	261	549	21.6	130	177	12.4	200	46.5	4.0	397	27.2
Othello city, Adams County	890	7.1	26.7	591	487	15.1	243	178	11.4	646	50.0	–	284	24.9
Otis Orchards-East Farms CDP, Spokane County	1 587	10.0	4.2	1 124	607	22.2	141	193	10.5	149	43.0	–	448	30.5

TIPSII [UPF] GPH5 CENSUS90 72583600 05/07/92 9:59 AM MACHINE: C DATA:CENSUS90S*PH5TIPSDA53. 04/04/92 04:51:50 TAPE: NONE FRAME: 129
TSF:CENSUS90*92. 04/04/92 04:52:13 UTF:CENSUS90*93. 04/04/92 04:52:14 META:CENSUS90S*PH5TABLES53. 04/04/92 04:58:18

Table 16. **Homeowner and Renter Characteristics: 1990**—Con.

[Data based on sample and subject to sampling variability, see text. For definitions of terms and meanings of symbols, see text]

State County Place and [In Selected States] County Subdivision	All owner-occupied housing units			Specified owner-occupied housing units						All renter-occupied housing units				
		Percent with householder moved into unit—		With a mortgage			Not mortgaged				Percent with householder moved into unit—		Specified renter paying cash rent	
	Total	1989 to March 1990	1969 or earlier	Total	Median selected monthly owner costs (dollars)	Median selected monthly owner costs as a percentage of household income in 1989	Total	Median selected monthly owner costs (dollars)	Median selected monthly owner costs as a percentage of household income in 1989	Total	1989 to March 1990	1969 or earlier	Median gross rent (dollars)	Median gross rent as a percentage of household income in 1989
PLACE AND COUNTY SUBDIVISION— Con.														
Pacific city	1 019	25.4	7.6	540	790	24.4	117	224	10.9	688	58.3	.3	498	23.8
King County	1 019	25.4	7.6	540	790	24.4	117	224	10.9	688	58.3	.3	498	23.8
Pierce County	–	–	–	–	–	–	–	–	–	–	–	–	–	–
Paine Field-Lake Stickney CDP, Snohomish County	3 602	17.7	14.1	1 433	786	21.8	352	201	11.5	4 054	64.4	.2	564	24.3
Palouse city, Whitman County	271	11.1	26.9	107	435	15.4	101	165	11.6	99	56.6	7.1	345	22.9
Parkland CDP, Pierce County	4 206	9.2	24.1	2 921	632	19.2	785	176	11.8	3 129	57.5	1.1	413	27.7
Parkwood CDP, Kitsap County	1 418	13.3	13.6	1 096	701	19.7	186	167	10.3	1 088	59.7	.6	468	26.2
Pasco city, Franklin County	3 241	14.1	28.0	1 433	511	18.5	916	184	12.4	3 601	57.1	1.5	284	27.7
Pateros city, Okanogan County	173	11.6	22.0	59	447	21.6	65	139	11.8	57	64.9	3.5	297	19.6
Pe Ell town, Lewis County	149	6.0	38.3	45	386	15.5	77	161	13.1	51	29.4	–	315	15.3
Pine Lake CDP, King County	4 224	25.2	7.3	3 243	1 293	23.8	381	326	11.9	652	62.6	.8	843	29.6
Pomeroy city, Garfield County	467	7.1	33.2	131	413	15.6	250	150	12.1	157	46.5	3.8	286	17.4
Port Angeles city, Clallam County	4 426	9.6	27.0	2 198	568	18.4	1 721	175	12.1	2 934	47.3	2.2	372	27.0
Port Angeles East CDP, Clallam County	905	16.9	19.9	309	616	17.8	173	172	10.5	262	54.2	–	375	22.8
Port Orchard city, Kitsap County	971	9.8	34.4	548	587	20.4	278	194	13.4	1 013	54.5	2.4	437	29.4
Port Townsend city, Jefferson County	2 037	13.6	16.9	1 014	571	20.3	714	193	11.6	990	41.0	–	379	27.9
Poulsbo city, Kitsap County	938	17.9	18.1	435	761	20.3	223	216	11.2	1 103	49.6	–	422	28.1
Prairie Ridge CDP, Pierce County	2 348	17.6	8.6	791	789	24.1	39	222	10.8	453	36.6	–	541	26.9
Prescott town, Walla Walla County	61	36.1	36.1	13	365	18.6	20	125	10.0	34	41.2	8.8	258	18.0
Priest Point CDP, Snohomish County	239	7.5	15.1	115	922	15.3	62	239	11.7	46	19.6	–	522	33.8
Prosser city, Benton County	1 044	6.5	29.6	604	488	15.1	292	173	11.5	551	61.2	3.6	327	24.1
Pullman city, Whitman County	2 360	12.2	23.2	1 250	731	15.5	538	218	11.6	5 025	71.0	.3	363	35.0+
Puyallup city, Pierce County	5 331	13.8	24.0	3 515	787	21.4	1 423	197	12.2	3 613	47.9	.6	466	25.8
Quincy city, Grant County	761	11.6	26.5	340	377	16.9	196	111	12.7	533	51.4	–	273	23.4
Rainier town, Thurston County	245	7.3	12.7	114	537	20.6	40	175	11.9	89	43.8	–	431	34.1
Raymond city, Pacific County	725	7.3	38.3	261	465	16.8	353	162	14.8	429	45.7	–	299	24.7
Reardan town, Lincoln County	139	12.2	18.7	58	472	18.7	60	133	10.7	50	28.0	–	319	21.1
Redmond city, King County	8 155	16.8	7.1	6 127	974	20.5	606	249	11.9	5 998	58.0	.4	661	24.7
Renton city, King County	8 839	13.7	23.5	5 245	795	20.0	2 022	206	11.9	9 380	50.6	1.2	489	24.4
Republic town, Ferry County	236	11.4	37.3	88	439	13.8	76	157	14.2	163	56.4	–	321	18.4
Richland city, Benton County	8 161	12.4	26.3	4 948	699	14.7	2 163	202	11.4	4 979	53.8	1.1	382	19.2
Richmond Beach-Innis Arden CDP, King County	2 323	8.0	23.9	1 505	1 092	20.7	652	294	11.2	330	44.2	2.7	609	34.9
Richmond Highlands CDP, King County	6 855	8.5	31.3	4 422	775	19.9	1 648	225	11.7	3 518	46.8	.5	570	27.6
Ridgefield city, Clark County	292	13.4	17.8	179	548	17.4	72	148	11.6	143	39.2	–	390	21.9
Ritzville city, Adams County	524	7.6	34.5	169	459	14.8	282	165	11.4	220	43.6	6.8	281	21.1
Riverside town, Okanogan County	68	4.4	29.4	14	467	12.7	35	100–	11.7	30	66.7	–	350	20.0
Riverton-Boulevard Park CDP, King County	3 390	9.0	35.1	1 772	658	17.3	953	187	11.4	3 041	47.1	1.8	449	24.5
Rochester CDP, Thurston County	321	26.2	5.0	108	630	21.8	19	100–	13.6	67	16.4	–	360	31.3
Rockford town, Spokane County	144	11.1	28.5	50	556	14.7	56	146	11.3	39	51.3	5.1	375	25.0
Rock Island town, Douglas County	146	13.0	11.0	86	410	20.2	15	134	10.0	39	46.2	5.1	386	27.5
Rosalia town, Whitman County	170	14.7	36.5	54	450	17.0	82	144	11.7	58	43.1	5.2	228	19.6
Roslyn city, Kittitas County	319	10.0	41.7	79	462	19.2	216	153	15.5	86	53.5	7.0	325	21.8
Roy city, Pierce County	69	5.8	27.5	30	525	18.8	23	167	14.7	29	34.5	–	392	26.5
Royal City city, Grant County	168	22.6	10.7	36	388	14.3	29	140	12.2	147	70.7	–	268	16.4
Ruston town, Pierce County	164	12.8	34.1	78	668	21.2	67	185	11.6	133	27.1	1.5	404	21.0
Sahalee CDP, King County	4 172	24.6	2.0	3 600	1 264	24.4	290	347	11.8	281	54.4	–	1 000+	27.3
St. John town, Whitman County	163	3.7	33.7	26	457	18.6	106	162	10.6	53	34.0	5.7	239	20.0
Salmon Creek CDP, Clark County	3 098	19.4	6.7	2 147	738	18.6	400	199	11.1	1 611	52.1	–	411	25.0
Satus CDP, Yakima County	92	8.7	34.8	8	850	32.5	32	167	26.1	81	12.3	–	220	29.5
Sea-Tac CDP, King County	5 368	12.1	27.8	2 803	703	18.7	1 271	215	11.3	4 243	51.1	1.2	487	23.2
Seattle city, King County	115 699	9.8	32.6	62 583	824	21.1	35 638	209	11.7	121 003	45.3	2.3	463	26.9
Sedro-Woolley city, Skagit County	1 457	11.5	23.5	766	542	20.1	519	178	11.8	899	46.9	2.8	413	28.0
Selah city, Yakima County	1 049	9.7	22.2	649	601	19.5	282	144	12.2	814	49.5	–	378	24.4
Sequim city, Clallam County	994	15.9	8.8	256	560	22.0	417	186	13.6	833	52.3	–	376	33.9
Shaker Church CDP, Snohomish County	173	3.5	13.9	35	650	20.2	18	150	10.0	32	56.3	–	567	24.2
Shelter Bay CDP, Skagit County	461	22.1	.7	221	765	22.3	213	220	11.0	47	61.7	–	658	20.6
Shelton city, Mason County	1 679	10.8	26.2	896	527	20.6	555	172	11.7	1 159	50.8	1.6	372	33.1
Sheridan Beach CDP, King County	1 814	11.9	28.8	1 246	854	20.9	422	267	11.0	819	33.2	.7	559	25.3
Silverdale CDP, Kitsap County	1 260	19.3	13.7	835	901	24.1	243	221	11.0	1 765	68.9	–	548	23.4
Silver Lake-Fircrest CDP, Snohomish County	7 042	19.8	9.4	5 476	933	22.1	695	230	12.0	836	39.6	–	777	24.0
Skokomish CDP, Mason County	128	11.7	10.2	70	200–	18.9	21	122	10.6	33	75.8	–	325	28.1
Skykomish town, King County	86	7.0	23.3	32	471	17.8	30	146	11.5	30	33.3	–	413	21.9
Smokey Point CDP, Snohomish County	690	13.0	14.1	322	737	19.4	33	168	10.0	362	40.6	4.4	457	28.8
Snee Oosh CDP, Skagit County	104	8.7	30.8	33	1 014	19.4	55	247	11.5	28	46.4	–	469	16.9
Snohomish city, Snohomish County	1 296	8.2	31.5	761	740	21.6	403	231	13.2	1 176	40.0	3.1	455	23.7
Snoqualmie city, King County	351	7.1	27.1	210	665	23.5	112	220	14.9	263	51.7	1.5	463	27.6
Soap Lake city, Grant County	326	9.8	17.2	68	413	19.4	109	100–	11.6	252	45.2	2.0	182	23.8
South Bend city, Pacific County	410	6.8	32.0	136	373	14.9	200	167	15.4	222	44.1	4.1	280	35.0+
South Broadway CDP, Yakima County	591	5.1	40.1	226	428	20.8	258	137	13.7	503	36.8	7.0	324	24.0
South Cle Elum town, Kittitas County	151	7.9	29.1	38	567	15.8	68	184	13.3	41	63.4	–	350	26.7
South Hill CDP, Pierce County	3 176	16.4	8.8	2 051	846	22.2	285	248	11.9	1 478	58.9	–	499	22.5
South Prairie town, Pierce County	59	8.5	20.3	35	521	21.7	10	188	12.5	7	71.4	–	425	22.5
South Wenatchee CDP, Chelan County	258	6.2	22.5	43	425	14.8	116	157	11.0	175	37.1	8.6	335	35.0+
Spanaway CDP, Pierce County	3 338	16.7	11.4	2 375	700	21.9	318	188	11.4	1 800	48.5	.7	476	26.1
Spangle city, Spokane County	74	8.1	33.8	24	450	22.5	33	155	12.4	18	61.1	–	300	21.3
Spokane city, Spokane County	43 010	10.4	31.2	24 668	538	19.3	14 344	172	12.6	32 137	52.8	1.8	344	28.2
Sprague city, Lincoln County	149	12.1	25.5	60	405	15.4	60	133	11.5	36	50.0	–	289	18.2
Springdale town, Stevens County	57	3.5	28.1	20	433	25.8	20	106	16.7	43	60.5	–	306	28.3
Stanwood city, Snohomish County	370	13.0	24.6	193	602	19.5	152	179	11.7	362	33.1	2.5	365	27.3
Starbuck town, Columbia County	58	3.4	24.1	4	550	20.0	20	100–	11.1	21	38.1	–	283	14.4
Steilacoom town, Pierce County	1 269	11.2	15.1	971	809	19.5	185	210	10.6	1 012	48.4	.7	461	23.7
Stevenson city, Skamania County	263	6.1	35.0	110	535	15.9	113	159	12.1	166	48.8	–	250	27.5
Stimson Crossing CDP, Snohomish County	154	14.3	12.3	69	907	21.6	13	182	10.0	40	35.0	–	550	25.0
Sudden Valley CDP, Whatcom County	777	29.1	5.7	567	750	21.8	135	288	11.9	227	55.9	–	585	26.7

TIPSII [UPF] GPH5 CENSUS90 72583600 05/07/92 9:59 AM MACHINE: C DATA:CENSUS90S*PH5TIPSDA53. 04/04/92 04:51:50 TAPE: NONE FRAME: 130
TSF:CENSUS90*92. 04/04/92 04:52:13 UTF:CENSUS90*93. 04/04/92 04:52:14 META:CENSUS90S*PH5TABLES53. 04/04/92 04:58:18

Table 16. **Homeowner and Renter Characteristics: 1990**—Con.

[Data based on sample and subject to sampling variability, see text. For definitions of terms and meanings of symbols, see text]

State County Place and [In Selected States] County Subdivision	All owner-occupied housing units			Specified owner-occupied housing units						All renter-occupied housing units				
		Percent with householder moved into unit—		With a mortgage			Not mortgaged				Percent with householder moved into unit—		Specified renter paying cash rent	
	Total	1989 to March 1990	1969 or earlier	Total	Median selected monthly owner costs (dollars)	Median selected monthly owner costs as a percentage of household income in 1989	Total	Median selected monthly owner costs (dollars)	Median selected monthly owner costs as a percentage of household income in 1989	Total	1989 to March 1990	1969 or earlier	Median gross rent (dollars)	Median gross rent as a percentage of household income in 1989
PLACE AND COUNTY SUBDIVISION— Con.														
Sultan town, Snohomish County	534	15.7	18.2	188	659	22.7	132	176	12.9	291	40.5	.3	401	29.5
Sumas city, Whatcom County	166	10.2	29.5	77	529	18.8	64	163	11.9	138	60.1	1.4	366	23.5
Summit CDP, Pierce County	1 885	7.8	26.4	983	756	18.5	449	228	11.1	416	42.1	4.3	448	24.5
Sumner city, Pierce County	1 315	10.0	27.1	675	720	20.8	412	202	11.7	1 204	33.2	.3	399	27.1
Sunnyside city, Yakima County	1 895	10.9	27.2	902	478	17.7	661	172	12.9	1 543	49.3	1.0	300	24.3
Sunnyslope CDP, Chelan County	527	5.3	27.1	238	956	22.3	166	189	11.5	171	15.8	2.3	351	15.5
Suquamish CDP, Kitsap County	959	13.2	9.8	485	661	22.7	154	204	10.6	259	53.7	3.5	458	25.5
Swinomish Village CDP, Skagit County	63	9.5	33.3	31	326	30.8	26	141	14.4	85	14.1	–	204	15.0
Tacoma city, Pierce County	36 859	9.0	32.3	22 328	639	21.1	11 758	204	13.2	33 080	47.0	1.7	413	28.1
Taholah CDP, Grays Harbor County	155	8.4	14.2	54	289	16.4	68	112	11.0	57	35.1	–	325	17.5
Tanglewilde-Thompson Place CDP, Thurston County	1 110	11.3	11.1	847	689	20.5	114	232	10.8	1 004	55.6	–	474	27.9
Tekoa city, Whitman County	208	8.7	38.0	58	461	18.1	134	144	11.1	83	45.8	6.0	260	24.6
Tenino town, Thurston County	326	8.3	22.4	171	458	21.5	104	174	11.4	166	35.5	–	322	27.7
Terrace Heights CDP, Yakima County	1 300	13.5	19.2	722	643	15.5	281	199	10.1	330	55.2	1.2	392	21.5
Tieton town, Yakima County	163	9.8	23.3	62	407	21.7	70	134	12.7	92	46.7	–	292	26.3
Toledo city, Lewis County	156	3.2	35.9	35	397	19.4	75	168	13.2	95	25.3	–	302	18.1
Tonasket town, Okanogan County	214	7.9	27.1	83	459	19.8	86	141	13.0	177	49.2	2.8	275	27.5
Toppenish city, Yakima County	1 233	12.3	31.4	572	398	20.7	423	147	14.4	891	53.2	1.3	296	22.6
Town and Country CDP, Spokane County	1 508	8.8	32.3	990	553	17.2	336	196	11.9	418	49.8	1.2	410	22.9
Tracyton CDP, Kitsap County	754	8.6	13.5	397	767	23.0	176	213	10.9	186	43.0	4.3	606	24.9
Trentwood CDP, Spokane County	1 038	16.2	13.5	796	611	19.8	130	186	13.7	352	54.0	2.6	376	24.1
Tukwila city, King County	2 217	10.3	32.9	1 080	676	19.2	632	185	11.4	3 422	54.2	1.5	488	22.9
Tulalip Bay CDP, Snohomish County	363	16.8	14.0	175	616	20.1	146	169	10.7	168	29.2	1.8	463	23.8
Tumwater city, Thurston County	2 257	10.4	19.2	1 285	707	21.3	476	207	11.3	2 023	53.9	2.0	442	23.7
Twisp town, Okanogan County	251	11.6	23.5	74	428	16.1	91	124	11.7	134	39.6	1.5	240	22.1
Union Gap city, Yakima County	807	3.5	26.6	221	464	16.0	218	132	11.8	375	33.6	–	363	27.6
Uniontown town, Whitman County	78	3.8	26.9	29	505	16.1	33	163	10.6	44	45.5	6.8	255	18.2
University Place CDP, Pierce County	6 066	11.5	20.9	4 105	868	21.1	1 236	241	12.5	5 032	56.0	.7	470	24.8
Vader city, Lewis County	116	6.0	30.2	31	383	17.2	48	141	14.1	43	58.1	–	356	22.0
Vancouver city, Clark County	8 688	8.9	34.5	4 763	565	18.1	3 084	172	11.7	11 450	45.7	1.4	393	27.2
Vancouver Mall CDP, Clark County	1 343	13.3	16.0	900	609	20.1	260	205	11.1	1 369	71.1	.9	540	23.2
Veradale CDP, Spokane County	1 990	12.1	14.7	1 533	648	18.2	329	186	13.1	656	51.1	–	465	22.1
Waitsburg city, Walla Walla County	322	6.8	21.7	118	462	18.4	131	160	11.6	95	48.4	–	261	29.2
Walla Walla city, Walla Walla County	5 587	10.6	26.8	2 765	534	17.5	1 996	174	11.7	4 314	52.7	2.6	315	25.6
Walla Walla East CDP, Walla Walla County	940	6.2	35.1	497	608	15.7	337	190	10.7	140	50.0	17.9	415	31.9
Waller CDP, Pierce County	1 874	9.0	25.7	1 093	733	20.7	445	231	12.3	406	45.3	1.0	524	22.6
Walnut Grove CDP, Clark County	1 099	14.6	17.9	671	614	18.0	205	189	11.1	364	57.4	–	557	21.6
Wapato city, Yakima County	650	6.8	30.3	242	406	21.2	329	137	11.7	509	41.1	–	272	32.0
Warden town, Grant County	263	13.3	20.2	103	379	15.4	76	129	11.0	235	64.7	1.3	231	18.5
Washougal city, Clark County	1 072	14.4	25.6	531	558	17.5	320	163	11.0	832	39.2	.6	365	27.5
Washtucna town, Adams County	61	11.5	31.1	4	450	10.0	35	140	10.0	29	55.2	13.8	310	20.0
Waterville town, Douglas County	306	10.5	30.1	117	458	16.7	124	128	10.6	77	44.2	7.8	292	20.6
Waverly town, Spokane County	11	18.2	18.2	2	350	22.5	6	138	15.0	3	–	–	325	35.0+
Weallup Lake CDP, Snohomish County	210	15.7	–	28	950	20.0	4	275	10.0	15	100.0	–	875	32.5
Wenatchee city, Chelan County	4 966	12.0	27.6	2 657	557	18.6	1 409	146	11.0	4 038	47.1	1.5	355	27.9
West Clarkston-Highland CDP, Asotin County	1 035	10.2	29.1	369	562	18.4	364	168	11.5	538	64.9	1.9	325	29.7
West Lake Sammamish CDP, King County	1 715	12.1	9.2	1 296	1 215	21.5	192	272	10.7	356	48.6	–	823	27.5
West Lake Stevens CDP, Snohomish County	3 050	18.4	11.4	2 145	788	22.4	322	231	12.1	1 219	44.1	2.1	558	23.2
West Longview CDP, Cowlitz County	768	6.8	30.5	304	579	18.4	212	155	10.8	516	42.2	1.4	373	23.4
West Pasco CDP, Franklin County	2 107	9.6	17.0	1 452	645	17.2	442	205	11.5	319	40.1	2.2	449	17.0
Westport city, Grays Harbor County	515	11.8	15.5	186	488	17.4	165	161	12.0	333	60.1	1.8	292	19.3
West Richland city, Benton County	1 063	12.8	13.1	628	725	17.7	117	225	10.6	413	48.2	2.4	375	21.4
West Side Highway CDP, Cowlitz County	1 091	16.1	23.7	470	576	13.4	258	143	11.0	242	33.9	2.5	383	19.5
West Valley CDP, Yakima County	1 835	10.5	12.6	1 155	706	17.5	238	184	11.8	491	58.2	3.3	477	20.9
West Wenatchee CDP, Chelan County	668	6.7	22.9	400	719	16.1	173	141	10.2	188	61.2	3.2	372	12.1
White Center-Shorewood CDP, King County	4 458	9.4	33.5	2 619	677	19.5	1 347	189	11.6	3 418	42.5	2.4	445	28.8
White Salmon city, Klickitat County	438	6.2	30.6	165	561	19.2	198	180	12.7	325	47.1	2.5	333	25.5
White Swan CDP, Yakima County	397	7.1	18.1	101	227	19.4	52	145	11.6	307	33.6	4.6	277	28.4
Wilbur town, Lincoln County	292	5.1	28.1	93	463	19.8	147	188	12.2	107	39.3	1.9	295	24.0
Wilkeson town, Pierce County	110	5.5	15.5	66	637	21.3	30	200	11.1	23	30.4	–	488	15.0
Wilson Creek town, Grant County	54	7.4	29.6	10	250	16.7	30	104	10.8	19	31.6	–	267	35.0+
Winlock city, Lewis County	263	9.5	30.8	92	468	13.1	111	171	13.9	143	50.3	–	284	23.6
Winslow city, Kitsap County	774	13.3	13.7	301	843	21.4	139	283	14.0	723	51.3	1.5	497	26.2
Winthrop town, Okanogan County	85	10.6	32.9	18	575	21.3	30	145	16.7	51	41.2	5.9	337	30.4
Woodinville CDP, King County	6 167	16.2	5.6	5 167	1 240	23.3	412	315	11.8	1 312	66.7	–	648	25.9
Woodland city	559	9.3	24.7	216	499	13.9	213	129	10.0	421	39.2	–	325	21.0
Clark County	60	15.0	13.3	–	–	–	15	197	10.0	–	–	–	–	–
Cowlitz County	499	8.6	26.1	216	499	13.9	198	126	10.0	421	39.2	–	325	21.0
Woodmont Beach CDP, King County	1 698	12.9	13.7	1 126	788	20.1	200	259	11.1	1 332	67.1	.6	503	24.9
Woodway city, Snohomish County	295	9.8	30.8	197	1 363	22.4	82	379	12.6	15	46.7	–	958	32.5
Yacolt town, Clark County	172	9.3	28.5	79	427	20.2	65	128	11.0	40	32.5	–	354	35.0+
Yakima city, Yakima County	11 571	8.9	28.0	6 434	551	17.6	3 661	172	12.4	10 077	51.5	1.8	346	26.8
Yarrow Point town, King County	332	4.5	35.5	230	1 440	19.0	88	348	12.5	37	32.4	5.4	844	24.0
Yelm town, Thurston County	273	6.6	15.4	192	509	24.2	49	168	12.0	210	53.3	1.4	379	31.6
Zillah city, Yakima County	468	8.3	19.9	228	540	18.7	143	138	12.3	224	40.6	1.8	309	22.3

TIPSII [UPF] GPH5 CENSUS90 72583600 05/07/92 9:59 AM MACHINE: C DATA:CENSUS90S*PH5TIPSDA53. 04/04/92 04:51:50 TAPE: NONE FRAME: 131
TSF:CENSUS90*92. 04/04/92 04:52:13 UTF:CENSUS90*93. 04/04/92 04:52:14 META:CENSUS90S*PH5TABLES53. 04/04/92 04:58:18

Table 17. Selected Social and Economic Characteristics for American Indian and Alaska Native Areas: 1990

[Data based on sample and subject to sampling variability, see text. For definitions of terms and meanings of symbols, see text]

American Indian Area County	All persons	American Indian, Eskimo, or Aleut: Persons 3 years and over—Enrolled in elementary or high school	Persons 16 to 19 years: Total	Persons 16 to 19 years: Not enrolled in school and not high school graduate: Total	Persons 16 to 19 years: Not enrolled in school and not high school graduate: Not in labor force	Persons 25 years and over: Total	Persons 25 years and over: Percent high school graduate or higher	Persons 25 years and over: Percent with bachelor's degree or higher	Persons 16 years and over: Total	Persons 16 years and over: Civilian labor force: Total	Persons 16 years and over: Civilian labor force: Percent unemployed	Per capita income in 1989 (dollars)	Persons for whom poverty status is determined: Total	Persons for whom poverty status is determined: Percent with income in 1989 below poverty level	Persons 5 to 17 years: Total	Persons 5 to 17 years: Percent with income in 1989 below poverty level
AMERICAN INDIAN RESERVATION AND TRUST LAND																
Chehalis Reservation, WA	504	89	16	3	–	114	37.7	6.1	162	93	20.4	4 064	273	43.6	76	39.5
Grays Harbor County	448	89	16	3	–	106	35.8	6.6	154	91	20.9	3 911	265	44.9	76	39.5
Thurston County	56	–	–	–	–	8	62.5	–	8	2	–	9 375	8	–	–	–
Colville Reservation, WA	7 034	1 082	299	37	12	1 901	68.1	5.9	2 427	1 470	26.1	7 561	3 698	32.9	1 059	34.6
Ferry County	1 552	280	91	3	1	491	61.9	2.6	640	352	37.2	6 329	973	33.2	269	38.7
Okanogan County	5 482	802	208	34	11	1 410	70.3	7.0	1 787	1 118	22.6	7 991	2 725	32.8	790	33.2
Hoh Reservation, WA	116	31	11	9	6	46	21.7	–	61	32	21.9	4 064	107	54.2	33	63.6
Jefferson County	116	31	11	9	6	46	21.7	–	61	32	21.9	4 064	107	54.2	33	63.6
Jamestown Klallam Reservation and Trust Lands, WA	34	–	–	–	–	3	100.0	100.0	3	3	–	12 000	10	–	7	–
Jamestown Klallam Reservation	13	–	–	–	–	3	100.0	100.0	3	3	–	12 000	10	–	7	–
Clallam County	13	–	–	–	–	3	100.0	100.0	3	3	–	12 000	10	–	7	–
Jamestown Klallam Trust Lands	21	–	–	–	–	–	–	–	–	–	–	–	–	–	–	–
Clallam County	21	–	–	–	–	–	–	–	–	–	–	–	–	–	–	–
Kalispel Reservation, WA	90	10	9	–	–	54	42.6	3.7	70	29	20.7	6 188	84	40.5	4	50.0
Pend Oreille County	90	10	9	–	–	54	42.6	3.7	70	29	20.7	6 188	84	40.5	4	50.0
Lower Elwha Reservation and Trust Lands, WA	112	25	7	5	5	49	36.7	–	73	35	48.6	5 159	103	33.0	25	48.0
Lower Elwha Reservation	112	25	7	5	5	49	36.7	–	73	35	48.6	5 159	103	33.0	25	48.0
Clallam County	112	25	7	5	5	49	36.7	–	73	35	48.6	5 159	103	33.0	25	48.0
Lower Elwha Trust Lands	–	–	–	–	–	–	–	–	–	–	–	–	–	–	–	–
Clallam County	–	–	–	–	–	–	–	–	–	–	–	–	–	–	–	–
Lummi Reservation, WA	3 164	437	130	28	9	739	64.8	3.7	993	588	22.6	5 446	1 602	33.9	479	33.2
Whatcom County	3 164	437	130	28	9	739	64.8	3.7	993	588	22.6	5 446	1 602	33.9	479	33.2
Makah Reservation, WA	1 238	242	52	8	–	438	64.8	11.4	567	373	15.5	6 494	939	36.3	272	33.5
Clallam County	1 238	242	52	8	–	438	64.8	11.4	567	373	15.5	6 494	939	36.3	272	33.5
Muckleshoot Reservation and Trust Lands, WA	3 836	276	68	29	10	335	42.7	3.3	457	225	19.6	3 711	857	53.6	288	60.1
Muckleshoot Reservation	3 836	276	68	29	10	335	42.7	3.3	457	225	19.6	3 711	857	53.6	288	60.1
King County	3 836	276	68	29	10	335	42.7	3.3	457	225	19.6	3 711	857	53.6	288	60.1
Pierce County	–	–	–	–	–	–	–	–	–	–	–	–	–	–	–	–
Muckleshoot Trust Lands	–	–	–	–	–	–	–	–	–	–	–	–	–	–	–	–
King County	–	–	–	–	–	–	–	–	–	–	–	–	–	–	–	–
Nisqually Reservation, WA	649	155	32	3	3	195	70.8	6.7	251	177	29.4	5 503	452	35.2	166	31.9
Pierce County	–	–	–	–	–	–	–	–	–	–	–	–	–	–	–	–
Thurston County	649	155	32	3	3	195	70.8	6.7	251	177	29.4	5 503	452	35.2	166	31.9
Nooksack Reservation and Trust Lands, WA	697	133	42	14	8	195	64.6	17.4	269	126	24.6	5 158	453	48.6	140	59.3
Nooksack Reservation	16	–	–	–	–	8	12.5	–	8	–	–	4 420	10	–	–	–
Whatcom County	16	–	–	–	–	8	12.5	–	8	–	–	4 420	10	–	–	–
Nooksack Trust Lands	681	133	42	14	8	187	66.8	18.2	261	126	24.6	5 175	443	49.7	140	59.3
Whatcom County	681	133	42	14	8	187	66.8	18.2	261	126	24.6	5 175	443	49.7	140	59.3
Ozette Reservation, WA	–	–	–	–	–	–	–	–	–	–	–	–	–	–	–	–
Clallam County	–	–	–	–	–	–	–	–	–	–	–	–	–	–	–	–
Port Gamble Reservation, WA	555	100	35	4	4	165	63.6	1.2	229	127	21.3	5 930	380	28.4	120	30.0
Kitsap County	555	100	35	4	4	165	63.6	1.2	229	127	21.3	5 930	380	28.4	120	30.0
Port Madison Reservation, WA	4 834	120	26	–	–	177	71.8	11.3	226	155	18.7	6 820	368	31.0	127	33.1
Kitsap County	4 834	120	26	–	–	177	71.8	11.3	226	155	18.7	6 820	368	31.0	127	33.1
Puyallup Reservation and Trust Lands, WA	32 435	278	64	14	5	490	68.6	6.5	640	376	9.6	9 093	969	29.9	286	31.8
Puyallup Reservation	32 419	278	64	14	5	490	68.6	6.5	640	376	9.6	9 093	969	29.9	286	31.8
King County	8	–	–	–	–	–	–	–	–	–	–	–	–	–	–	–
Pierce County	32 411	278	64	14	5	490	68.6	6.5	640	376	9.6	9 093	969	29.9	286	31.8
Puyallup Trust Lands	16	–	–	–	–	–	–	–	–	–	–	–	–	–	–	–
Pierce County	16	–	–	–	–	–	–	–	–	–	–	–	–	–	–	–
Quileute Reservation, WA	352	72	21	5	–	135	40.0	3.0	183	111	32.4	4 741	290	66.6	76	64.5
Clallam County	352	72	21	5	–	135	40.0	3.0	183	111	32.4	4 741	290	66.6	76	64.5
Quinault Reservation, WA	1 271	238	55	15	10	486	62.3	5.8	605	360	20.8	7 113	959	36.3	271	40.2
Grays Harbor County	1 077	201	47	15	10	404	64.6	5.4	506	314	21.0	6 843	795	34.8	222	37.4
Jefferson County	194	37	8	–	–	82	51.2	7.3	99	46	19.6	8 397	164	43.3	49	53.1
Sauk-Suiattle Reservation, WA	112	18	8	–	–	20	85.0	10.0	32	18	–	4 756	50	52.0	17	70.6
Skagit County	66	15	8	–	–	17	82.4	11.8	29	15	–	3 972	44	59.1	14	85.7
Snohomish County	46	3	–	–	–	3	100.0	–	3	3	–	10 500	6	–	3	–
Shoalwater Reservation, WA	129	26	13	3	–	33	66.7	–	48	32	28.1	2 852	83	90.4	24	100.0
Pacific County	129	26	13	3	–	33	66.7	–	48	32	28.1	2 852	83	90.4	24	100.0
Skokomish Reservation, WA	618	107	30	11	9	195	63.1	10.3	254	121	27.3	4 506	404	55.2	124	61.3
Mason County	618	107	30	11	9	195	63.1	10.3	254	121	27.3	4 506	404	55.2	124	61.3
Spokane Reservation, WA	1 451	334	77	11	10	569	69.9	4.0	730	378	28.8	5 975	1 199	37.4	343	32.9
Lincoln County	–	–	–	–	–	–	–	–	–	–	–	–	–	–	–	–
Stevens County	1 451	334	77	11	10	569	69.9	4.0	730	378	28.8	5 975	1 199	37.4	343	32.9
Squaxin Island Reservation and Trust Lands, WA	194	40	13	5	2	62	58.1	3.2	82	36	36.1	5 268	146	36.3	44	43.2
Squaxin Island Reservation	–	–	–	–	–	–	–	–	–	–	–	–	–	–	–	–
Mason County	–	–	–	–	–	–	–	–	–	–	–	–	–	–	–	–
Squaxin Island Trust Lands	194	40	13	5	2	62	58.1	3.2	82	36	36.1	5 268	146	36.3	44	43.2
Mason County	194	40	13	5	2	62	58.1	3.2	82	36	36.1	5 268	146	36.3	44	43.2

TIPSII [UPF] GPH5 CENSUS90 72583600 05/07/92 9:59 AM MACHINE: C DATA:CENSUS90S*PH5TIPSDA53. 04/04/92 04:51:50 TAPE: NONE FRAME: 132
TSF:CENSUS90*92. 04/04/92 04:52:13 UTF:CENSUS90*93. 04/04/92 04:52:14 META:CENSUS90S*PH5TABLES53. 04/04/92 04:58:18

Table 17. **Selected Social and Economic Characteristics for American Indian and Alaska Native Areas: 1990**—Con.

[Data based on sample and subject to sampling variability, see text. For definitions of terms and meanings of symbols, see text]

American Indian Area County	All persons	American Indian, Eskimo, or Aleut														
		Persons 3 years and over—Enrolled in elementary or high school	Persons 16 to 19 years			Persons 25 years and over			Persons 16 years and over			Per capita income in 1989 (dollars)	Persons for whom poverty status is determined			
			Total	Not enrolled in school and not high school graduate		Total	Percent high school graduate or higher	Percent with bachelor's degree or higher	Total	Civilian labor force			Total	Percent with income in 1989 below poverty level	Persons 5 to 17 years	
				Total	Not in labor force					Total	Percent unemployed				Total	Percent with income in 1989 below poverty level
AMERICAN INDIAN RESERVATION AND TRUST LAND—Con.																
Stillaguamish Reservation, WA	112	46	8	–	–	40	47.5	–	51	21	9.5	3 258	95	81.1	37	89.2
Snohomish County	112	46	8	–	–	40	47.5	–	51	21	9.5	3 258	95	81.1	37	89.2
Swinomish Reservation, WA	2 285	172	72	6	6	269	65.1	1.9	381	228	29.4	7 743	575	48.7	182	50.5
Skagit County	2 285	172	72	6	6	269	65.1	1.9	381	228	29.4	7 743	575	48.7	182	50.5
Tulalip Reservation, WA	7 103	288	61	11	7	571	57.8	4.6	706	398	12.3	6 878	1 188	28.4	363	32.0
Snohomish County	7 103	288	61	11	7	571	57.8	4.6	706	398	12.3	6 878	1 188	28.4	363	32.0
Upper Skagit Reservation, WA	173	34	11	5	5	76	76.3	–	97	50	18.0	3 705	161	52.8	47	46.8
Skagit County	173	34	11	5	5	76	76.3	–	97	50	18.0	3 705	161	52.8	47	46.8
Yakima Reservation and Trust Lands, WA	27 448	1 878	441	74	44	2 845	63.0	6.5	3 743	1 864	24.5	4 927	5 999	46.1	1 742	49.3
Yakima Reservation	27 411	1 865	428	70	44	2 837	63.1	6.5	3 714	1 856	24.4	4 904	5 962	46.3	1 733	49.5
Klickitat County	517	–	–	–	–	–	–	–	–	–	–	–	–	–	–	–
Lewis County	–	–	–	–	–	–	–	–	–	–	–	–	–	–	–	–
Yakima County	26 894	1 865	428	70	44	2 837	63.1	6.5	3 714	1 856	24.4	4 904	5 962	46.3	1 733	49.5
Yakima Trust Lands	37	13	13	4	–	8	–	–	29	8	50.0	8 774	37	10.8	9	–
Klickitat County	37	13	13	4	–	8	–	–	29	8	50.0	8 774	37	10.8	9	–
Yakima County	–	–	–	–	–	–	–	–	–	–	–	–	–	–	–	–

TIPSII [UPF] GPH5 CENSUS90 72583600 05/07/92 9:59 AM MACHINE: C DATA:CENSUS90S*PH5TIPSDA53. 04/04/92 04:51:50 TAPE: NONE FRAME: 133
TSF:CENSUS90*92. 04/04/92 04:52:13 UTF:CENSUS90*93. 04/04/92 04:52:14 META:CENSUS90S*PH5TABLES53. 04/04/92 04:58:18

Table 18. Selected Housing Characteristics for American Indian and Alaska Native Areas: 1990

[Data based on sample and subject to sampling variability, see text. For definitions of terms and meanings of symbols, see text]

American Indian Area County	All housing units		Occupied housing units with American Indian, Eskimo, or Aleut householder								
							Vehicles available		Specified owner, median selected monthly owner costs (dollars)		Specified renter paying cash rent, median gross rent (dollars)
	Total	Occupied	Total	Owner occupied	Renter occupied	Lacking complete plumbing facilities	None	1 or more	With a mortgage	Not mortgaged	
AMERICAN INDIAN RESERVATION AND TRUST LAND											
Chehalis Reservation, WA	179	162	95	34	61	–	11	84	400	150	221
Grays Harbor County	151	141	87	26	61	–	11	76	400	150	221
Thurston County	28	21	8	8	–	–	–	8	–	–	–
Colville Reservation, WA	3 016	2 416	1 203	695	508	6	151	1 052	300–	114	200–
Ferry County	875	538	335	198	137	–	31	304	300–	100–	200–
Okanogan County	2 141	1 878	868	497	371	6	120	748	312	122	211
Hoh Reservation, WA	47	39	33	27	6	2	2	31	300–	135	200–
Jefferson County	47	39	33	27	6	2	2	31	300–	135	200–
Jamestown Klallam Reservation and Trust Lands, WA	13	13	3	–	3	–	–	3	–	–	625
Jamestown Klallam Reservation	3	3	3	–	3	–	–	3	–	–	625
Clallam County	3	3	3	–	3	–	–	3	–	–	625
Jamestown Klallam Trust Lands	10	10	–	–	–	–	–	–	–	–	–
Clallam County	10	10	–	–	–	–	–	–	–	–	–
Kalispel Reservation, WA	29	29	25	17	8	2	5	20	–	113	200–
Pend Oreille County	29	29	25	17	8	2	5	20	–	113	200–
Lower Elwha Reservation and Trust Lands, WA	37	33	33	32	1	1	–	33	300–	136	–
Lower Elwha Reservation	37	33	33	32	1	1	–	33	300–	136	–
Clallam County	37	33	33	32	1	1	–	33	300–	136	–
Lower Elwha Trust Lands	–	–	–	–	–	–	–	–	–	–	–
Clallam County	–	–	–	–	–	–	–	–	–	–	–
Lummi Reservation, WA	1 344	1 057	375	246	129	10	22	353	305	160	228
Whatcom County	1 344	1 057	375	246	129	10	22	353	305	160	228
Makah Reservation, WA	592	411	309	254	55	4	48	261	300–	100–	200–
Clallam County	592	411	309	254	55	4	48	261	300–	100–	200–
Muckleshoot Reservation and Trust Lands, WA	1 391	1 333	176	102	74	5	30	146	764	161	200–
Muckleshoot Reservation	1 391	1 333	176	102	74	5	30	146	764	161	200–
King County	1 391	1 333	176	102	74	5	30	146	764	161	200–
Pierce County	–	–	–	–	–	–	–	–	–	–	–
Muckleshoot Trust Lands	–	–	–	–	–	–	–	–	–	–	–
King County	–	–	–	–	–	–	–	–	–	–	–
Nisqually Reservation, WA	186	181	118	96	22	4	9	109	300–	234	275
Pierce County	–	–	–	–	–	–	–	–	–	–	–
Thurston County	186	181	118	96	22	4	9	109	300–	234	275
Nooksack Reservation and Trust Lands, WA	200	189	129	103	26	–	7	122	300–	170	241
Nooksack Reservation	15	9	4	4	–	–	–	4	–	–	–
Whatcom County	15	9	4	4	–	–	–	4	–	–	–
Nooksack Trust Lands	185	180	125	99	26	–	7	118	300–	170	241
Whatcom County	185	180	125	99	26	–	7	118	300–	170	241
Ozette Reservation, WA	–	–	–	–	–	–	–	–	–	–	–
Clallam County	–	–	–	–	–	–	–	–	–	–	–
Port Gamble Reservation, WA	165	159	105	57	48	–	14	91	340	100–	272
Kitsap County	165	159	105	57	48	–	14	91	340	100–	272
Port Madison Reservation, WA	2 133	1 874	129	85	44	–	17	112	367	100–	338
Kitsap County	2 133	1 874	129	85	44	–	17	112	367	100–	338
Puyallup Reservation and Trust Lands, WA	12 988	12 000	334	160	174	–	58	276	743	176	410
Puyallup Reservation	12 979	11 991	334	160	174	–	58	276	743	176	410
King County	4	4	–	–	–	–	–	–	–	–	–
Pierce County	12 975	11 987	334	160	174	–	58	276	743	176	410
Puyallup Trust Lands	9	9	–	–	–	–	–	–	–	–	–
Pierce County	9	9	–	–	–	–	–	–	–	–	–
Quileute Reservation, WA	119	105	97	69	28	7	25	72	400	172	386
Clallam County	119	105	97	69	28	7	25	72	400	172	386
Quinault Reservation, WA	498	368	281	191	90	–	24	257	300–	118	287
Grays Harbor County	418	316	239	166	73	–	21	218	313	127	297
Jefferson County	80	52	42	25	17	–	3	39	300–	100–	250
Sauk-Suiattle Reservation, WA	27	27	13	7	6	–	1	12	300–	150	200–
Skagit County	17	17	13	7	6	–	1	12	300–	150	200–
Snohomish County	10	10	–	–	–	–	–	–	–	–	–
Shoalwater Reservation, WA	76	40	22	21	1	–	5	17	300–	–	–
Pacific County	76	40	22	21	1	–	5	17	300–	–	–
Skokomish Reservation, WA	317	208	130	105	25	12	8	122	300–	113	350
Mason County	317	208	130	105	25	12	8	122	300–	113	350
Spokane Reservation, WA	539	437	366	230	136	–	44	322	300–	100–	200–
Lincoln County	–	–	–	–	–	–	–	–	–	–	–
Stevens County	539	437	366	230	136	–	44	322	300–	100–	200–
Squaxin Island Reservation and Trust Lands, WA	67	63	42	42	–	–	2	40	300–	–	–
Squaxin Island Reservation	2	–	–	–	–	–	–	–	–	–	–
Mason County	2	–	–	–	–	–	–	–	–	–	–
Squaxin Island Trust Lands	65	63	42	42	–	–	2	40	300–	–	–
Mason County	65	63	42	42	–	–	2	40	300–	–	–
Stillaguamish Reservation, WA	47	42	31	25	6	–	3	28	300–	150	250
Snohomish County	47	42	31	25	6	–	3	28	300–	150	250
Swinomish Reservation, WA	1 070	924	155	71	84	2	14	141	353	145	219
Skagit County	1 070	924	155	71	84	2	14	141	353	145	219
Tulalip Reservation, WA	4 026	2 524	307	195	112	11	30	277	405	140	282
Snohomish County	4 026	2 524	307	195	112	11	30	277	405	140	282
Upper Skagit Reservation, WA	48	44	42	39	3	–	–	42	300–	150	200–
Skagit County	48	44	42	39	3	–	–	42	300–	150	200–

TIPSII [UPF] GPH5 CENSUS90 72583600 05/07/92 9:59 AM MACHINE: C DATA:CENSUS90S*PH5TIPSDA53. 04/04/92 04:51:50 TAPE: NONE FRAME: 134
TSF:CENSUS90*92. 04/04/92 04:52:13 UTF:CENSUS90*93. 04/04/92 04:52:14 META:CENSUS90S*PH5TABLES53. 04/04/92 04:58:18

Table 18. **Selected Housing Characteristics for American Indian and Alaska Native Areas: 1990**—Con.

[Data based on sample and subject to sampling variability, see text. For definitions of terms and meanings of symbols, see text]

American Indian Area County	All housing units		Occupied housing units with American Indian, Eskimo, or Aleut householder								
							Vehicles available		Specified owner, median selected monthly owner costs (dollars)		Specified renter paying cash rent, median gross rent (dollars)
	Total	Occupied	Total	Owner occupied	Renter occupied	Lacking complete plumbing facilities	None	1 or more	With a mortgage	Not mortgaged	
AMERICAN INDIAN RESERVATION AND TRUST LAND—Con.											
Yakima Reservation and Trust Lands, WA	8 413	7 886	1 544	831	713	23	194	1 350	302	138	231
Yakima Reservation	8 400	7 878	1 536	823	713	23	194	1 342	300–	138	231
Klickitat County	227	189	–	–	–	–	–	–	–	–	–
Lewis County	–	–	–	–	–	–	–	–	–	–	–
Yakima County	8 173	7 689	1 536	823	713	23	194	1 342	300–	138	231
Yakima Trust Lands	13	8	8	8	–	–	–	8	400	–	–
Klickitat County	13	8	8	8	–	–	–	8	400	–	–
Yakima County	–	–	–	–	–	–	–	–	–	–	–

TIPSII [UPF] GPH5 CENSUS90 72583600 05/07/92 9:59 AM MACHINE: C DATA:CENSUS90S*PH5TIPSDA53. 04/04/92 04:51:50 TAPE: NONE FRAME: 135
TSF:CENSUS90*92. 04/04/92 04:52:13 UTF:CENSUS90*93. 04/04/92 04:52:14 META:CENSUS90S*PH5TABLES53. 04/04/92 04:58:18

Table 19. **Percent in Sample, Standard Error, and Confidence Bounds for Population Characteristics: 1990**

[For definitions of terms and meanings of symbols, see text]

State County County Subdivision Place	Persons		Per capita income in 1989 (dollars) —Standard error	Median income in 1989 (dollars)					
				Household		Family		Nonfamily household	
				90-percent confidence bounds		90-percent confidence bounds		90-percent confidence bounds	
	100-percent count	Percent in sample		Lower	Upper	Lower	Upper	Lower	Upper
The State	**4 866 692**	**15.1**	**22**	**31 110**	**31 256**	**36 700**	**36 889**	**19 058**	**19 285**
Adams County	13 603	23.5	247	23 654	25 463	25 787	27 518	13 547	16 320
Lind-Washtucna division	1 761	43.0	421	21 645	26 002	25 680	28 538	12 847	16 297
Hatton town	71	43.7	1 257	17 463	31 287	15 402	30 848	27 944	54 112
Lind town	472	50.0	799	21 001	27 784	26 918	32 998	11 191	18 809
Washtucna town	231	43.7	606	23 757	29 248	27 524	30 214	10 991	18 255
Othello division	9 315	15.4	352	23 474	26 005	24 721	27 316	12 681	20 472
Othello city	4 638	15.8	457	22 527	26 015	23 517	27 489	13 232	22 047
Ritzville division	2 527	39.9	507	22 413	25 609	27 297	31 258	12 689	15 590
Ritzville city	1 725	43.7	399	21 012	23 978	26 238	29 366	12 286	14 847
Asotin County	17 605	18.1	270	21 926	23 994	26 912	29 307	10 568	12 363
Asotin division	2 671	30.1	707	26 154	30 597	30 142	35 242	12 612	20 035
Asotin city	981	47.6	421	23 484	26 571	24 736	28 075	14 090	18 020
West Clarkston-Highland CDP (pt.)	–	–	–	–	–	–	–	–	–
Clarkston division	14 934	15.9	281	20 847	23 079	25 974	28 779	10 081	12 127
Clarkston city	6 753	16.0	337	15 092	18 212	20 337	23 553	8 724	11 024
Clarkston Heights-Vineland CDP	2 832	14.9	768	30 275	34 956	32 793	40 610	8 887	20 623
West Clarkston-Highland CDP (pt.)	3 913	16.0	476	20 036	25 154	23 118	30 486	10 820	14 967
Benton County	112 560	13.9	126	32 017	33 272	37 293	38 688	17 997	19 560
Benton City division	4 148	27.3	329	29 468	33 775	33 985	36 677	10 122	17 639
Benton City city	1 806	39.5	354	23 975	28 924	27 284	33 107	10 905	20 564
Federal Reservation division	–	–	–	–	–	–	–	–	–
Northwest Benton division	9 728	14.4	413	24 973	29 674	29 107	32 983	11 884	17 300
Prosser city	4 476	14.8	651	23 314	27 414	26 473	32 528	11 491	16 781
Richland-Kennewick division	98 087	13.2	140	32 543	34 078	38 317	40 006	18 374	20 083
Finley CDP	4 897	10.7	486	27 568	32 892	30 024	35 669	16 331	25 217
Highland CDP	3 656	13.1	529	41 202	46 553	42 622	48 053	12 651	34 863
Kennewick city	42 155	12.7	200	27 059	29 562	33 578	36 111	16 489	18 614
Richland city	32 315	14.5	260	35 628	37 710	43 896	47 141	19 700	22 443
West Richland city	3 962	10.0	758	31 634	39 227	36 601	43 037	15 251	25 726
South Benton division	597	16.8	1 126	20 783	26 336	19 701	26 591	15 711	24 004
Chelan County	52 250	18.2	175	23 769	24 855	28 726	30 440	12 107	13 408
Cashmere division	8 892	33.1	270	23 610	25 746	28 670	31 220	10 527	12 015
Cashmere city	2 544	48.1	294	19 465	21 918	25 305	28 078	9 303	11 220
Chelan division	4 949	14.1	780	20 049	23 087	22 086	26 000	11 616	16 014
Chelan city	2 969	14.8	1 003	21 128	24 895	23 809	28 591	10 331	16 270
Entiat division	1 507	32.2	443	20 903	24 840	23 393	27 709	9 708	15 728
Entiat city	449	49.4	694	17 995	25 507	21 961	29 602	6 520	11 160
Leavenworth-Lake Wenatchee division	4 388	30.0	434	23 204	26 236	27 676	30 530	11 817	15 977
Leavenworth city	1 692	35.8	449	20 059	25 356	29 451	32 697	8 034	11 238
Malaga division	2 608	14.3	793	27 137	33 599	27 107	33 975	11 709	34 452
South Wenatchee CDP (pt.)	51	11.8	4 568	22 977	71 727	22 977	71 727	–	–
Manson division	2 309	13.3	1 280	21 659	27 020	25 237	34 823	9 336	18 172
Stehekin division	124	7.3	1 751	–	40 000	–	40 000	–	–
Wenatchee division	27 473	12.3	300	23 378	25 326	29 797	32 828	11 837	13 828
South Wenatchee CDP (pt.)	1 156	13.5	921	11 884	22 820	13 136	26 090	5 475	8 735
Sunnyslope CDP	1 907	12.6	1 402	31 505	42 795	36 661	50 005	11 393	31 136
Wenatchee city	21 756	12.0	323	21 385	23 810	27 364	31 106	11 656	13 745
West Wenatchee CDP	2 220	14.0	1 044	36 431	45 265	41 176	50 632	13 735	27 025
Clallam County	56 464	17.5	154	24 818	26 049	29 763	31 117	13 727	15 391
Agnew-Carlsborg division	6 310	14.9	440	25 716	28 495	27 599	31 236	12 990	18 330
Clallam Bay-Neah Bay division	2 966	26.1	376	20 606	23 821	22 211	27 971	14 002	19 042
Neah Bay CDP	916	42.8	421	15 405	20 181	16 967	21 897	5 289	12 728
Crescent division	2 507	20.2	555	25 552	32 291	30 803	34 951	11 211	15 889
Forks division	6 846	16.0	400	25 279	28 040	28 514	32 791	11 819	17 587
Forks city	2 862	14.2	634	24 171	29 338	27 183	34 733	13 875	20 883
Port Angeles division	26 759	17.0	232	24 804	26 820	30 505	32 313	14 036	16 776
Port Angeles city	17 710	16.4	269	23 557	25 894	29 249	31 739	13 031	16 702
Port Angeles East CDP	2 672	14.6	892	22 475	28 766	27 788	38 803	12 165	20 532
Sequim division	11 076	18.4	400	21 999	24 121	27 566	30 439	11 807	14 514
Sequim city	3 616	15.2	608	15 741	19 931	20 811	26 448	9 920	13 537
Clark County	238 053	14.6	91	31 481	32 118	35 841	36 576	17 791	18 934
Battle Ground division	26 536	13.7	276	36 741	39 223	39 398	41 844	14 335	20 238
Battle Ground city	3 758	12.1	768	20 565	26 775	26 633	35 737	8 161	13 930
Brush Prairie CDP	2 650	15.9	755	30 940	38 456	34 632	44 202	8 340	20 539
Meadow Glade CDP	1 584	12.1	1 436	32 257	47 028	35 526	49 454	4 327	28 485
Salmon Creek CDP (pt.)	206	12.6	2 258	18 953	55 575	18 953	55 575	–	–
Camas division	23 923	14.8	262	31 591	34 041	35 765	38 443	13 578	16 642
Camas city (pt.)	6 427	15.3	555	26 082	31 371	30 939	35 747	10 891	15 287
Orchards North CDP (pt.)	518	15.6	1 133	25 842	39 574	27 906	38 829	5 953	46 602
Washougal city	4 764	12.7	538	22 380	27 647	26 496	30 931	9 911	15 200
La Center division	7 969	15.0	501	33 682	37 873	34 969	39 858	16 724	24 360
La Center town	451	32.6	754	19 833	30 335	22 532	35 195	11 073	22 495
Woodland city (pt.)	94	10.6	5 609	10 967	57 107	27 927	59 146	1 590	90 727
Orchards division	28 355	14.3	223	32 887	34 972	34 312	36 357	23 004	26 525
Five Corners CDP (pt.)	4 949	15.4	342	31 010	35 608	31 970	37 007	15 708	26 232
Orchards North CDP (pt.)	5 961	16.0	426	30 358	33 670	30 786	34 518	15 832	23 694
Orchards South CDP	12 956	12.6	303	32 319	35 418	33 881	36 887	23 667	27 322
Vancouver Mall CDP (pt.)	2 923	16.3	884	32 079	37 068	33 675	41 655	23 929	34 299
Walnut Grove CDP (pt.)	785	14.5	2 853	37 419	65 597	45 630	66 901	19 149	109 523
Ridgefield division	3 647	28.7	510	29 894	32 154	31 047	35 611	16 554	23 912
Ridgefield city	1 297	46.5	494	25 545	29 813	26 411	31 564	20 111	24 911
Vancouver division	142 993	14.1	125	30 095	30 923	35 198	36 142	17 575	18 864
Camas city (pt.)	15	40.0	–	–	5 000	–	5 000	–	–
Cascade Park East CDP	6 996	13.1	667	37 473	42 208	42 950	52 097	26 724	33 794
Cascade Park West CDP	6 656	13.7	536	36 500	42 309	42 349	47 804	23 026	30 717
Ellsworth North CDP	5 796	11.7	524	33 131	39 035	38 334	42 319	15 804	21 781
Ellsworth South CDP	4 423	16.4	975	33 241	38 025	37 021	44 194	19 284	27 272
Evergreen CDP	11 249	13.6	293	34 934	37 329	36 009	39 751	22 073	28 315
Felida CDP	3 109	16.2	661	42 370	48 908	44 175	50 454	16 639	30 180
Five Corners CDP (pt.)	1 827	16.5	786	33 213	43 297	36 550	45 933	15 812	28 438
Hazel Dell North CDP	6 924	12.5	534	26 604	31 447	28 869	34 581	14 946	19 452
Hazel Dell South CDP	5 796	13.8	511	25 622	28 999	30 558	36 238	15 501	19 277

TIPSII [UPF] GPH5 CENSUS90 72583600 05/07/92 9:59 AM MACHINE: C DATA:CENSUS90S*PH5TIPSDA53. 04/04/92 04:51:50 TAPE: NONE FRAME: 136
TSF:CENSUS90*92. 04/04/92 04:52:13 UTF:CENSUS90*93. 04/04/92 04:52:14 META:CENSUS90S*PH5TABLES53. 04/04/92 04:58:18

Table 19. **Percent in Sample, Standard Error, and Confidence Bounds for Population Characteristics: 1990**—Con.

[For definitions of terms and meanings of symbols, see text]

State County County Subdivision Place	Persons		Per capita income in 1989 (dollars) —Standard error	Median income in 1989 (dollars)					
				Household		Family		Nonfamily household	
				90-percent confidence bounds		90-percent confidence bounds		90-percent confidence bounds	
	100-percent count	Percent in sample		Lower	Upper	Lower	Upper	Lower	Upper
Clark County—Con.									
Vancouver division—Con.									
Lake Shore CDP	6 268	13.9	555	41 946	45 675	42 899	46 877	20 738	39 193
Minnehaha CDP	9 661	12.3	479	29 474	33 128	33 002	36 812	13 782	22 184
Salmon Creek CDP (pt.)	11 783	13.7	433	32 045	36 268	37 244	42 269	21 758	26 822
Vancouver city	46 380	15.0	210	20 928	22 176	26 117	27 840	14 124	15 579
Vancouver Mall CDP (pt.)	4 015	14.7	504	28 225	34 479	31 991	41 678	20 243	25 614
Walnut Grove CDP (pt.)	3 121	13.7	712	30 536	36 967	31 204	38 363	20 940	31 426
Yacolt division	4 630	22.9	378	29 412	32 235	30 986	34 054	12 409	16 267
Yacolt town	600	40.3	581	15 559	21 738	22 626	30 364	11 355	14 247
Columbia County	4 024	20.4	473	20 909	24 536	24 452	29 121	9 710	14 422
Dayton division	3 467	15.6	528	20 037	24 720	24 253	29 938	8 847	14 194
Dayton city	2 468	15.7	610	17 348	25 553	21 894	30 405	8 120	14 387
Starbuck division	557	50.6	975	23 246	26 661	22 716	27 341	22 217	27 307
Starbuck town	170	50.6	743	17 875	26 479	15 722	24 014	16 243	36 257
Cowlitz County	82 119	15.5	130	27 210	28 609	32 188	33 529	13 724	15 166
Castle Rock division	11 317	20.8	274	30 254	32 458	32 891	35 750	12 822	16 493
Castle Rock city	2 067	42.6	326	21 102	24 031	25 201	30 035	8 368	11 162
West Longview CDP (pt.)	2	–	–	–	–	–	–	–	–
Cowlitz East division	1 346	16.3	706	25 220	32 415	28 532	35 734	5 756	14 738
Kalama division	3 761	28.2	426	32 633	35 834	36 153	39 798	16 779	24 782
Kalama city	1 210	42.0	594	28 599	32 298	32 370	37 748	11 969	19 656
Longview-Kelso division	56 423	14.1	170	25 469	27 063	31 348	33 097	13 240	14 985
Kelso city	11 820	13.5	296	21 895	25 510	26 837	30 612	10 705	13 734
Longview city	31 499	14.5	227	24 460	26 646	30 937	33 348	12 909	15 349
Longview Heights CDP	3 310	12.3	1 120	33 897	39 525	36 596	42 104	17 857	27 417
West Longview CDP (pt.)	3 161	11.5	568	22 666	27 490	25 041	33 036	14 687	20 982
West Side Highway CDP	3 641	16.6	604	29 899	35 716	34 326	41 083	12 952	22 531
Rose Valley division	3 695	13.9	674	33 750	40 635	37 229	43 325	15 468	30 592
Woodland division	5 577	11.7	493	25 233	28 967	26 573	31 182	10 383	18 032
Woodland city (pt.)	2 406	12.3	632	21 611	28 534	24 684	31 547	8 772	20 208
Douglas County	26 205	23.1	187	26 192	27 861	29 768	31 344	13 003	15 085
Bridgeport division	5 141	29.8	304	19 923	21 682	22 021	23 768	8 736	11 817
Bridgeport town	1 498	43.9	375	18 841	21 473	20 545	22 487	8 746	13 117
Coulee Dam town (pt.)	207	54.1	871	30 951	36 332	31 547	37 860	10 394	31 481
Mansfield town	311	54.3	1 215	19 872	25 112	21 923	27 088	4 209	11 978
East Wenatchee division	19 167	20.5	246	28 787	30 627	31 918	34 449	14 202	17 760
East Wenatchee city	2 701	41.7	291	21 638	23 565	23 590	26 701	16 072	19 518
East Wenatchee Bench CDP	12 539	16.0	323	30 937	33 729	34 184	36 994	13 642	19 072
Rock Island town	524	42.9	430	19 508	25 269	19 724	28 581	12 398	22 123
Waterville division	1 897	31.2	461	21 517	25 731	25 402	29 110	11 321	14 748
Waterville town	995	47.0	507	21 272	24 649	24 780	29 117	10 036	14 005
Ferry County	6 295	30.0	239	23 776	26 135	27 069	29 960	11 676	15 419
Colville Reservation division	1 552	47.7	293	15 151	18 512	17 117	23 503	6 488	8 645
Inchelium CDP	393	46.1	537	14 064	24 213	15 604	26 623	6 453	13 377
Curlew division	1 430	13.0	791	19 027	27 983	22 325	33 020	7 308	21 395
Orient-Sherman division	782	12.8	965	17 915	26 207	21 457	29 850	7 046	19 142
Republic division	2 531	34.1	377	27 615	31 442	32 333	35 974	16 300	22 094
Republic town	940	44.6	531	25 063	28 430	28 363	32 005	15 321	20 889
Franklin County	37 473	16.3	199	23 778	25 448	26 797	28 840	11 346	14 003
Connell division	5 148	31.4	337	24 802	27 692	26 627	29 239	14 832	18 485
Connell city	2 005	43.8	313	24 088	27 605	26 803	30 724	12 003	18 226
Mesa town	252	27.4	888	22 767	31 355	23 991	32 427	5 257	19 751
Kahlotus division	1 095	23.9	1 002	26 245	31 783	28 490	34 850	12 999	22 503
Kahlotus city	167	46.7	923	21 477	31 909	30 489	35 839	5 556	15 550
Pasco city (pt.)	–	–	–	–	–	–	–	–	–
Pasco division	27 153	13.4	241	21 795	23 934	24 813	27 532	9 989	13 187
Pasco city (pt.)	19 698	13.5	217	16 434	18 683	19 096	22 079	8 765	11 600
West Pasco CDP (pt.)	7 302	13.3	578	37 107	43 189	39 075	45 403	22 918	33 541
Pasco North division	4 077	14.0	890	30 320	37 103	30 794	38 907	13 265	40 006
Pasco city (pt.)	639	19.9	1 042	47 896	54 567	47 896	54 567	–	–
West Pasco CDP (pt.)	10	–	–	–	–	–	–	–	–
Garfield County	2 248	46.4	322	23 710	26 349	27 829	30 510	12 101	15 648
Pomeroy division	1 876	46.8	272	22 052	25 011	26 587	29 410	10 832	13 731
Pomeroy city	1 393	47.5	308	21 146	24 661	26 791	29 996	11 074	14 113
Snake River division	372	44.6	1 292	32 714	40 661	32 137	43 044	23 912	39 677
Grant County	54 758	21.8	128	21 914	22 938	25 409	26 600	12 789	14 510
Coulee City division	1 328	48.9	557	21 002	24 476	22 412	26 238	11 166	17 811
Coulee City town	568	48.4	500	15 566	19 745	18 178	21 104	8 818	15 317
Hartline town	176	55.1	1 227	28 796	36 011	27 964	35 184	7 227	40 892
Ephrata-Soap Lake division	11 182	19.3	392	22 858	25 488	27 690	31 043	11 374	14 363
Ephrata city	5 349	12.2	610	22 648	27 838	27 896	34 674	10 585	16 543
Soap Lake city	1 149	47.2	530	12 224	14 965	16 236	19 703	8 161	10 816
George division	1 963	25.4	720	19 175	24 101	20 953	27 523	9 509	19 869
George town	253	42.7	564	16 062	21 773	16 663	24 036	7 583	21 333
Moses Lake city (pt.)	–	–	–	–	–	–	–	–	–
Gloyd division	952	14.7	1 003	19 797	30 872	20 449	31 566	8 842	38 934
Moses Lake city (pt.)	–	–	–	–	–	–	–	–	–
Grand Coulee division	2 225	46.9	301	20 269	22 429	25 370	30 196	10 672	12 307
Coulee Dam town (pt.)	1	–	–	–	–	–	–	–	–
Electric City town	910	45.9	520	25 305	30 595	28 326	36 708	12 013	18 891
Grand Coulee city	984	46.3	402	14 983	19 139	19 909	22 442	9 158	11 931
Moses Lake division	21 258	14.0	225	21 146	23 558	25 411	27 730	13 020	15 499
Cascade Valley CDP	1 288	13.7	787	16 018	20 758	17 468	27 163	10 481	16 181
Moses Lake city (pt.)	11 235	14.6	303	21 574	25 255	26 788	30 361	12 442	15 678
Moses Lake North CDP	3 677	15.4	325	17 314	23 102	18 240	24 131	13 047	19 504
Quincy division	6 270	15.9	414	19 924	22 231	21 386	25 233	9 804	16 504
Quincy city	3 738	15.4	469	17 117	20 063	17 652	21 567	10 251	17 374
Southern Slopes division	6 101	31.8	283	21 286	22 969	21 575	23 994	10 945	18 028
Mattawa town	941	47.3	299	16 484	19 616	14 977	18 581	14 217	20 587
Royal City city	1 104	43.5	305	16 345	20 882	17 844	21 992	8 932	15 647
Warden division	2 678	45.3	288	22 357	25 146	23 386	26 082	10 339	18 723
Warden town	1 639	48.2	220	19 181	23 379	20 077	23 995	7 291	13 181
Wilson Creek division	801	38.5	912	17 025	23 051	18 987	25 878	9 335	20 714
Krupp town	53	32.1	1 003	9 695	19 078	14 984	27 516	5 526	16 164
Wilson Creek town	148	42.6	772	14 511	21 651	14 922	24 688	7 481	20 735

TIPSII [UPF] GPH5 CENSUS90 72583600 05/07/92 9:59 AM MACHINE: C DATA:CENSUS90S*PH5TIPSDA53. 04/04/92 04:51:50 TAPE: NONE FRAME: 137
TSF:CENSUS90*92. 04/04/92 04:52:13 UTF:CENSUS90*93. 04/04/92 04:52:14 META:CENSUS90S*PH5TABLES53. 04/04/92 04:58:18

Table 19. **Percent in Sample, Standard Error, and Confidence Bounds for Population Characteristics: 1990**—Con.

[For definitions of terms and meanings of symbols, see text]

State County County Subdivision Place	Persons		Per capita income in 1989 (dollars) —Standard error	Median income in 1989 (dollars)					
				Household		Family		Nonfamily household	
				90-percent confidence bounds		90-percent confidence bounds		90-percent confidence bounds	
	100-percent count	Percent in sample		Lower	Upper	Lower	Upper	Lower	Upper
Grays Harbor County	64 175	22.1	126	22 472	23 629	27 588	28 926	12 189	13 234
Aberdeen-Hoquiam division	32 024	15.9	220	22 497	24 538	28 472	30 788	12 040	13 908
Aberdeen city (pt.)	16 513	13.9	350	20 461	22 918	26 589	30 785	11 559	13 988
Central Park CDP	2 669	15.4	752	28 548	37 941	35 014	42 125	13 284	22 338
Cosmopolis city	1 372	41.3	584	28 020	32 285	32 209	38 657	12 953	14 870
Hoquiam city	8 972	15.6	388	20 535	23 362	24 793	28 440	10 721	13 627
Montesano city (pt.)	–	–	–	–	–	–	–	–	–
Elma division	5 964	39.8	214	19 906	21 444	22 282	24 780	11 183	13 162
Elma city	3 011	45.5	241	17 040	18 873	19 900	22 120	10 289	12 530
Humptulips division	1 301	19.5	695	21 413	29 082	23 622	31 051	8 598	19 555
Lake Quinault division	706	41.9	707	21 191	24 514	26 793	33 642	13 118	19 551
McCleary division	2 961	43.7	260	22 555	24 908	25 895	28 537	10 907	13 903
McCleary town	1 235	41.9	400	17 594	21 448	21 034	24 551	8 531	12 320
Malone-Porter division	1 370	13.5	1 899	17 266	28 768	23 974	36 327	5 707	11 059
North Beach division	4 391	29.9	324	19 904	21 451	22 366	26 333	12 072	14 970
Ocean Shores city	2 301	46.2	346	24 086	26 877	28 129	31 394	14 825	18 563
North River division	613	16.5	1 015	24 031	37 737	25 146	41 795	8 660	30 636
Aberdeen city (pt.)	–	–	–	–	–	–	–	–	–
Oakville division	1 620	36.0	435	16 864	20 170	18 079	21 654	7 204	11 719
Chehalis Village CDP	282	36.2	361	6 014	9 881	5 304	9 967	1 520	8 225
Oakville city	493	43.0	530	15 075	22 454	17 010	24 541	5 831	17 870
Quinault Reservation division	1 321	36.5	470	19 489	24 552	18 697	22 277	12 319	27 436
Taholah CDP	788	32.7	520	17 244	21 779	16 075	20 187	11 757	35 743
South Shore division	4 140	27.7	608	20 182	22 357	24 516	27 266	11 167	13 753
Westport city	1 892	41.4	573	17 994	21 100	21 217	25 965	11 713	14 617
Wishkah division	1 541	14.9	1 377	27 641	36 427	30 225	40 886	6 450	14 510
Wynoochee division	6 223	13.9	491	25 617	30 441	30 158	35 355	12 147	16 398
Aberdeen city (pt.)	52	13.5	2 728	23 519	44 166	22 665	44 865	–	42 500
Montesano city (pt.)	3 064	14.4	595	20 021	27 529	28 257	33 818	9 273	14 055
Island County	60 195	15.9	172	28 547	29 775	31 133	32 516	17 501	19 972
Camano division	7 329	14.8	616	30 041	34 408	34 171	37 774	15 894	20 479
Central Whidbey division	8 205	21.1	456	28 421	31 075	32 025	35 025	14 283	17 576
Coupeville town	1 377	41.2	582	18 988	22 566	30 109	36 447	8 419	11 648
Freeland CDP (pt.)	352	16.5	1 097	19 069	29 151	24 036	31 576	4 960	15 453
North Whidbey division	34 592	14.5	200	27 141	28 571	28 164	29 893	19 887	23 091
Ault Field CDP	3 795	13.5	368	18 627	23 014	18 599	22 916	–	42 500
Oak Harbor city	17 176	14.1	275	24 614	26 544	25 700	27 892	16 934	20 733
South Whidbey division	10 069	17.1	478	30 269	33 246	34 302	36 910	14 505	17 355
Clinton CDP	1 564	13.7	1 352	24 632	34 410	30 919	37 011	13 566	21 653
Freeland CDP (pt.)	926	13.9	1 460	21 222	32 786	29 611	50 325	7 469	18 714
Langley city	845	42.8	1 067	19 809	26 558	29 094	35 596	9 140	13 282
Jefferson County	20 146	15.3	304	23 972	26 302	28 362	30 997	13 285	15 730
Discovery Bay division	10 767	14.7	455	25 658	28 613	30 499	34 349	13 479	16 944
Hadlock-Irondale CDP (pt.)	356	17.1	4 434	33 477	45 656	34 576	54 136	29 266	38 801
Port Townsend city	7 001	14.6	568	23 129	27 479	29 629	35 386	12 108	15 327
Oak Bay division	6 212	14.3	533	23 207	27 575	26 233	31 275	11 791	17 095
Hadlock-Irondale CDP (pt.)	2 386	14.5	561	17 516	24 199	20 690	28 290	8 130	14 852
Quilcene Bay division	2 508	13.7	710	15 799	20 154	18 310	22 561	9 341	13 846
West End division	659	39.2	891	23 415	31 406	23 674	32 449	16 580	29 011
King County	1 507 319	13.4	50	36 017	36 341	44 321	44 789	23 016	23 456
Auburn division	129 071	13.7	129	36 061	37 007	40 909	42 058	24 286	25 719
Algona city	1 694	44.7	326	31 460	35 254	34 209	38 757	24 203	28 218
Auburn city (pt.)	32 046	14.5	215	28 495	30 525	33 363	35 904	17 349	19 716
Federal Way CDP	67 554	12.3	204	37 466	39 165	42 278	44 254	26 052	27 885
Lakeland North CDP (pt.)	7 576	12.3	459	44 857	50 085	45 838	50 968	21 263	33 032
Lakeland South CDP	9 027	18.0	436	41 860	44 467	43 951	47 309	31 610	38 258
Milton city (pt.)	697	16.1	1 326	36 532	46 053	38 949	46 998	19 702	39 584
Pacific city (pt.)	4 622	11.6	458	31 256	35 975	32 767	39 581	24 896	31 093
Woodmont Beach CDP (pt.)	4 812	11.0	818	33 810	39 835	39 704	47 880	24 457	30 163
East Seattle division	418 794	12.9	108	44 102	44 935	51 394	52 306	27 237	28 316
Beaux Arts Village town	303	43.2	2 953	66 893	93 630	77 129	102 585	24 664	51 886
Bellevue city	86 874	13.0	263	42 770	44 829	52 992	55 654	25 812	27 539
Bothell city (pt.)	11 986	12.7	542	34 833	38 808	42 348	48 116	19 489	22 674
Bryn Mawr-Skyway CDP (pt.)	2 278	11.5	1 175	30 726	39 607	33 582	42 424	19 882	38 140
Cascade-Fairwood CDP (pt.)	24 072	11.5	327	42 583	45 701	47 365	50 673	27 358	31 524
Clyde Hill town	2 972	16.7	1 811	71 779	91 739	79 622	104 436	18 584	37 214
Eastgate CDP	4 434	12.8	673	38 859	45 094	40 470	46 863	26 442	39 131
East Renton Highlands CDP	13 218	11.5	445	44 587	49 277	47 131	52 029	29 966	37 226
Hunts Point town	513	45.2	2 419	84 909	121 100	94 648	141 690	25 005	39 995
Inglewood-Finn Hill CDP	29 132	14.3	328	46 627	48 857	49 059	51 715	27 635	31 560
Issaquah city (pt.)	159	18.2	6 786	40 774	112 279	41 757	120 592	–	45 000
Kenmore CDP	8 917	14.6	594	36 989	40 778	43 484	47 593	22 354	27 878
Kingsgate CDP	14 259	13.1	414	41 266	44 765	43 262	47 901	28 698	33 633
Kirkland city	40 052	11.4	348	37 406	39 468	43 118	46 321	27 890	30 586
Medina city	2 981	16.9	1 858	73 102	92 653	77 540	100 812	26 594	53 635
Mercer Island city	20 816	13.3	673	58 807	64 228	67 903	74 712	27 311	33 488
Newport Hills CDP	14 736	15.2	460	48 479	52 906	55 040	59 380	29 966	33 873
Redmond city	35 800	12.6	333	41 317	43 517	49 016	51 643	27 845	31 090
Renton city (pt.)	40 635	11.4	241	31 752	33 893	37 612	40 833	22 405	24 465
Sahalee CDP (pt.)	11 974	12.0	599	61 127	65 096	62 410	66 790	34 567	50 752
West Lake Sammamish CDP	6 087	11.6	1 018	59 959	67 093	61 874	69 803	35 924	50 759
Woodinville CDP	23 654	14.1	430	55 174	59 835	59 640	62 994	26 433	35 122
Yarrow Point town	962	48.0	1 512	69 597	81 668	77 185	88 959	28 023	36 453
Enumclaw Plateau division	41 214	15.9	250	39 577	41 331	42 745	44 624	20 441	25 186
Auburn city (pt.)	1 034	11.3	1 157	34 903	46 747	42 566	51 068	6 395	37 035
Black Diamond city	1 422	39.9	456	25 885	30 809	30 206	35 874	15 626	20 178
Covington-Sawyer-Wilderness CDP (pt.)	5 517	11.5	850	45 184	52 096	45 953	53 332	26 461	47 040
Enumclaw city	7 227	14.8	551	25 762	30 268	31 168	35 632	14 665	18 826
Kent city (pt.)	–	–	–	–	–	–	–	–	–
Lea Hill CDP (pt.)	5 354	16.6	557	37 597	41 783	40 411	44 969	25 169	31 927
Issaquah Plateau division	32 777	13.9	360	50 787	53 765	57 266	60 518	22 361	26 994
Issaquah city (pt.)	7 627	11.6	801	32 486	38 348	42 093	48 953	15 778	21 086
Mirrormont CDP	2 360	14.7	1 145	55 834	66 196	56 348	66 964	22 381	73 525
Pine Lake CDP	13 940	14.8	539	56 523	61 341	62 059	66 514	27 626	35 716
Sahalee CDP (pt.)	1 977	16.4	640	48 646	55 563	50 510	58 152	37 739	45 118
Lower Snoqualmie Valley division	10 674	25.1	300	37 804	39 800	39 751	41 910	26 626	31 661
Carnation city	1 243	42.3	555	28 300	31 493	31 150	35 554	11 668	19 857
Duvall city	2 770	38.5	333	36 242	38 720	37 428	40 131	25 487	32 343

TIPSII [UPF] GPH5 CENSUS90 72583600 05/07/92 9:59 AM MACHINE: C DATA:CENSUS90S*PH5TIPSDA53. 04/04/92 04:51:50 TAPE: NONE FRAME: 138
TSF:CENSUS90*92. 04/04/92 04:52:13 UTF:CENSUS90*93. 04/04/92 04:52:14 META:CENSUS90S*PH5TABLES53. 04/04/92 04:58:18

Table 19. **Percent in Sample, Standard Error, and Confidence Bounds for Population Characteristics: 1990**—Con.

[For definitions of terms and meanings of symbols, see text]

State County County Subdivision Place	Persons		Per capita income in 1989 (dollars) —Standard error	Median income in 1989 (dollars)					
				Household		Family		Nonfamily household	
				90-percent confidence bounds		90-percent confidence bounds		90-percent confidence bounds	
	100-percent count	Percent in sample		Lower	Upper	Lower	Upper	Lower	Upper
King County—Con.									
Seattle division	807 786	13.0	67	31 266	31 649	40 334	40 893	21 461	21 876
Auburn city (pt.)	22	22.7	–	–	55 000	–	55 000	–	–
Bryn Mawr-Skyway CDP (pt.)	10 236	13.4	479	31 635	36 150	37 390	43 528	21 146	26 432
Burien CDP	25 089	14.8	326	31 347	33 276	38 149	41 070	20 233	23 586
Cascade-Fairwood CDP (pt.)	6 035	15.6	547	45 022	50 972	50 899	55 216	15 349	29 011
Des Moines city	17 283	12.2	412	30 821	33 709	36 253	40 273	22 607	25 565
East Hill-Meridian CDP (pt.)	33 338	12.8	220	42 941	45 204	45 517	47 867	27 346	33 043
Kent city (pt.)	37 920	11.0	254	31 565	33 368	36 562	39 093	23 284	25 917
Lake Forest North CDP	8 002	14.5	600	41 074	44 834	43 906	49 069	25 155	33 244
Lake Forest Park city	4 031	47.6	437	46 338	49 348	50 266	54 676	26 084	30 552
Lakeland North CDP (pt.)	6 826	12.3	489	43 419	48 400	45 179	50 281	26 399	41 217
Lea Hill CDP (pt.)	1 522	12.0	1 170	44 094	57 194	46 583	59 941	6 411	26 267
Normandy Park city	6 709	12.7	1 066	49 160	57 279	55 419	61 687	19 133	36 597
North City-Ridgecrest CDP	13 832	13.4	390	32 460	35 453	36 350	40 840	22 270	25 402
North Hill CDP	5 706	16.0	433	37 646	41 076	39 790	44 922	26 091	30 477
Renton city (pt.)	1 053	14.5	1 066	23 713	32 068	24 873	37 546	12 186	30 709
Richmond Beach-Innis Arden CDP	7 242	14.6	1 018	50 155	56 064	54 579	63 299	19 813	30 476
Richmond Highlands CDP	26 037	13.5	280	35 977	38 792	42 972	45 763	21 151	24 337
Riverton-Boulevard Park CDP	15 337	13.8	319	29 189	31 570	33 728	37 154	20 728	24 361
Sea-Tac CDP	22 694	12.8	312	31 290	33 403	36 349	39 185	21 821	24 810
Seattle city	516 259	12.6	92	29 051	29 655	39 382	40 286	20 728	21 225
Sheridan Beach CDP	6 518	21.2	636	39 376	42 315	44 015	47 966	25 483	30 733
Tukwila city	11 874	14.6	350	28 866	31 121	31 891	35 429	23 607	26 369
White Center-Shorewood CDP	20 531	13.3	286	27 985	30 826	31 414	35 068	19 291	22 338
Woodmont Beach CDP (pt.)	2 681	12.8	676	24 641	32 719	26 381	35 033	18 116	23 182
Snoqualmie National Forest division	946	18.3	1 760	26 826	37 548	28 509	40 862	10 057	38 940
Skykomish town	273	39.9	1 431	27 029	40 888	32 895	42 427	13 569	22 146
Tahoma-Maple Valley division	39 754	14.1	250	46 328	48 444	48 052	50 351	30 159	34 281
Covington-Sawyer-Wilderness CDP (pt.)	18 804	14.4	274	44 901	47 568	45 589	48 579	30 279	35 354
East Hill-Meridian CDP (pt.)	9 358	13.0	656	44 314	49 935	47 051	52 556	27 167	34 798
Kent city (pt.)	40	30.0	758	55 544	73 299	55 544	73 299	–	–
Maple Valley CDP	1 211	16.4	1 326	38 592	53 602	44 154	64 681	10 924	34 493
Upper Snoqualmie Valley division	16 994	23.3	230	35 658	37 645	38 748	40 802	20 654	24 221
Fall City CDP	1 582	15.2	910	32 240	40 888	36 968	47 595	13 261	24 918
North Bend city	2 578	42.9	388	27 110	31 009	35 547	38 289	11 883	14 696
Snoqualmie city	1 546	43.2	413	25 165	28 882	27 400	32 365	15 437	22 615
Vashon Island division	9 309	14.6	621	34 421	37 498	38 275	43 655	15 911	23 516
Kitsap County	189 731	15.1	102	31 691	32 395	35 937	36 838	19 726	20 810
Bremerton division	90 228	14.1	143	29 430	30 462	32 953	34 474	19 024	20 588
Bremerton city (pt.)	38 105	14.1	178	21 935	23 437	25 326	27 475	16 786	18 662
Erlands Point-Kitsap Lake CDP	2 764	14.3	1 006	26 799	29 968	29 057	32 842	17 146	25 516
Navy Yard City CDP	2 905	10.9	567	22 185	26 411	24 057	28 100	16 892	22 174
Silverdale CDP	7 660	13.2	579	31 833	36 107	35 083	39 057	22 825	27 539
Tracyton CDP	2 621	15.6	1 049	31 066	38 372	34 501	41 057	11 203	20 365
Kingston division	6 518	17.4	481	31 228	35 908	35 150	39 890	21 391	25 800
Kingston CDP	1 270	14.3	905	22 452	28 553	23 587	31 732	17 131	25 635
Port Orchard division	48 147	13.5	179	32 559	34 595	36 065	37 872	18 571	21 257
Bremerton city (pt.)	37	13.5	2 373	–	30 000	–	30 000	–	10 000
East Port Orchard CDP	5 409	14.7	408	27 764	31 556	30 392	34 231	14 279	22 175
Manchester CDP	4 031	15.7	669	30 862	36 668	34 531	41 082	13 710	21 485
Parkwood CDP	6 853	11.8	419	30 952	36 547	35 371	40 984	13 598	21 579
Port Orchard city	4 984	14.8	485	21 095	24 950	23 985	31 295	14 198	19 619
Poulsbo division	28 992	18.2	218	32 322	34 166	35 719	38 066	18 971	21 475
Bangor Trident Base CDP	3 702	15.2	383	23 299	26 205	22 953	25 739	–	–
Indianola CDP	1 729	34.5	558	30 940	35 621	33 120	40 492	23 492	30 009
Poulsbo city	4 848	12.4	698	22 009	27 454	29 183	37 651	11 084	16 205
Suquamish CDP	3 105	39.1	360	27 703	31 104	32 291	35 227	19 328	21 651
Winslow division	15 846	18.5	497	40 907	44 519	48 985	53 280	20 667	24 642
Winslow city	3 081	15.5	1 012	24 759	30 644	34 877	41 968	14 693	22 618
Kittitas County	26 725	20.0	200	19 706	21 250	27 348	29 764	9 485	10 975
Cle Elum division	4 364	37.3	326	19 819	22 125	25 370	27 283	9 961	11 932
Cle Elum city	1 778	37.1	469	18 545	22 555	24 511	26 767	10 128	12 372
Roslyn city	869	39.2	568	13 844	17 645	18 708	25 094	6 872	10 692
South Cle Elum town	457	34.4	810	21 915	31 117	27 839	37 785	7 071	16 688
Ellensburg division	14 396	14.0	328	14 898	17 423	25 460	30 659	7 925	9 728
Ellensburg city	12 361	14.0	241	13 147	15 696	22 399	27 776	7 808	9 619
Kittitas division	2 694	33.5	466	21 396	25 055	23 971	27 975	12 150	16 731
Kittitas city	843	47.7	343	17 070	19 764	19 148	21 769	10 069	13 791
Manastash division	2 947	14.9	809	25 176	29 952	27 451	32 289	13 182	21 354
Naneum division	2 324	15.9	571	29 945	35 668	31 777	38 505	13 314	28 135
Klickitat County	16 616	19.6	240	21 932	24 280	25 873	28 208	11 442	14 536
Goldendale division	5 752	14.2	421	20 107	25 318	25 196	29 467	10 485	14 190
Goldendale city	3 319	14.2	541	17 921	22 234	21 794	29 104	9 884	13 301
Horse Heaven division	501	13.6	3 276	21 210	40 508	30 462	53 987	7 162	30 801
Wahkiakus division	3 700	14.2	487	22 614	27 930	24 656	30 287	10 749	21 860
White Salmon division	6 114	28.9	347	20 188	22 109	22 609	26 529	10 750	14 243
Bingen city	645	25.7	453	11 439	14 834	12 166	17 002	7 586	17 628
White Salmon city	1 861	47.4	452	20 685	23 473	24 849	28 136	10 767	14 180
Yakima Reservation division	549	16.0	1 192	24 293	34 095	25 024	34 497	257	29 897
Lewis County	59 358	19.3	130	23 783	25 032	27 971	29 341	11 430	12 686
Big Bottom division	3 157	14.0	489	20 027	26 064	25 012	29 334	8 869	16 914
Boistfort division	5 122	29.0	290	22 254	24 569	25 423	28 868	8 111	10 742
Pe Ell town	547	36.0	634	15 288	22 199	17 290	27 190	6 563	12 103
Winlock city	1 027	45.8	477	19 395	23 418	23 131	27 026	9 788	12 273
Bunker division	2 329	15.6	1 018	28 236	36 625	31 781	41 099	7 356	22 520
Centralia-Chehalis division	26 132	15.1	228	22 980	25 142	28 301	30 635	11 736	13 782
Centralia city	12 101	15.0	288	20 337	22 959	25 861	29 041	10 804	13 391
Chehalis city	6 527	15.3	492	22 372	26 438	28 703	34 180	11 549	15 417
Fords Prairie CDP	2 480	14.1	808	23 746	29 040	25 133	31 618	12 241	22 317
Ethel division	2 379	13.4	955	18 624	25 284	19 780	26 942	7 254	13 790
Jackson Prairie division	3 553	23.2	445	24 047	27 250	26 850	32 773	10 584	15 522
Napavine city	745	39.9	516	19 853	25 096	22 716	27 106	8 023	15 481
Logan Hill division	2 548	14.2	1 149	23 902	31 173	28 220	38 030	6 565	13 030
Mineral division	2 946	17.5	518	19 521	24 627	21 803	27 076	9 705	15 066
Morton division	3 145	33.8	347	21 424	24 140	23 640	26 912	9 267	13 436
Morton city	1 130	44.0	418	18 223	22 033	21 173	24 550	7 346	10 861
Mossyrock division	3 459	29.3	375	22 525	27 277	26 550	31 091	9 974	15 509
Mossyrock city	452	45.1	510	15 096	20 796	19 293	26 768	7 287	14 929

TIPSII [UPF] GPH5 CENSUS90 72583600 05/07/92 9:59 AM MACHINE: C DATA:CENSUS90S*PH5TIPSDA53. 04/04/92 04:51:50 TAPE: NONE FRAME: 139
TSF:CENSUS90*92. 04/04/92 04:52:13 UTF:CENSUS90*93. 04/04/92 04:52:14 META:CENSUS90S*PH5TABLES53. 04/04/92 04:58:18

Table 19. **Percent in Sample, Standard Error, and Confidence Bounds for Population Characteristics: 1990**—Con.

[For definitions of terms and meanings of symbols, see text]

State County County Subdivision Place	Persons		Per capita income in 1989 (dollars) —Standard error	Median income in 1989 (dollars)					
				Household		Family		Nonfamily household	
				90-percent confidence bounds		90-percent confidence bounds		90-percent confidence bounds	
	100-percent count	Percent in sample		Lower	Upper	Lower	Upper	Lower	Upper
Lewis County—Con.									
Newaukum division	1 796	12.0	852	24 162	35 309	25 626	36 702	12 325	35 940
Olequa division	2 792	33.5	317	21 587	26 145	26 782	31 169	9 552	13 275
Toledo city	586	33.1	562	16 900	20 900	18 470	26 164	9 859	16 964
Vader city	414	48.3	491	18 530	24 058	23 397	31 848	5 609	9 999
Lincoln County	8 864	42.5	189	23 939	25 313	27 757	29 665	11 841	13 536
Davenport division	3 348	44.8	307	23 511	25 535	26 821	30 061	12 054	14 718
Davenport city	1 502	45.1	427	21 404	24 390	26 246	29 744	10 799	14 511
Reardan town	482	51.7	886	23 002	29 123	27 968	38 577	10 151	16 983
Odessa division	3 074	38.2	357	22 236	24 944	26 513	29 989	11 172	13 527
Harrington city	449	46.3	553	24 040	31 207	31 033	36 886	13 301	19 824
Odessa town	935	46.4	608	21 423	25 421	27 125	31 125	7 461	10 059
Sprague city	410	47.1	1 042	17 019	24 973	23 538	29 346	10 188	12 490
Wilbur division	2 442	44.8	311	24 774	27 214	28 468	30 911	11 088	14 835
Almira town	310	46.5	452	24 678	29 670	27 763	32 763	8 657	18 819
Creston town	230	53.0	666	15 343	18 948	17 271	28 868	7 238	15 764
Wilbur town	863	49.9	439	23 269	26 428	28 250	31 845	9 620	12 691
Mason County	38 341	16.9	177	25 587	27 021	29 514	31 242	12 974	15 873
Belfair division	4 939	15.4	600	30 053	34 861	33 291	39 369	10 339	22 699
Allyn-Grapeview CDP (pt.)	1 151	14.4	972	33 436	41 080	36 320	42 407	5 880	22 147
Kamilche division	2 228	33.5	394	24 727	30 186	27 744	32 752	15 068	18 952
Olympic division	5 633	13.8	443	22 033	27 964	23 815	29 549	16 409	21 817
Shelton division	13 872	15.7	305	21 769	24 177	26 748	30 551	11 075	13 982
Shelton city	7 241	15.1	360	17 958	21 684	23 776	28 241	9 554	12 928
Skokomish Reservation division	614	50.0	576	12 315	17 142	13 409	17 192	8 559	12 124
Skokomish CDP	532	49.1	372	11 148	15 630	11 217	15 917	6 042	11 632
South Shore division	7 261	16.0	434	26 712	29 703	29 565	33 955	11 917	18 735
Allyn-Grapeview CDP (pt.)	375	15.2	2 205	10 387	34 164	21 474	41 026	5 010	7 688
Tahuya division	3 794	13.8	608	25 952	30 751	29 121	33 871	12 266	21 649
Okanogan County	33 350	32.6	121	19 867	20 728	22 462	23 852	10 541	11 711
Brewster-Wakefield division	3 873	41.5	265	19 546	21 036	20 982	23 275	9 274	13 305
Brewster city	1 633	43.7	411	17 691	20 882	21 150	25 802	7 255	9 453
Pateros city	570	46.8	505	18 322	22 092	19 690	23 815	7 760	15 595
Colville Reservation division	5 405	43.1	236	19 399	21 863	21 289	23 955	10 601	12 883
Coulee Dam town (pt.)	879	45.4	771	25 927	29 641	29 011	34 412	11 664	17 152
Elmer City town	290	49.7	717	24 175	31 659	23 028	33 119	7 444	20 979
Nespelem town	187	43.9	958	13 429	19 693	9 397	26 079	9 310	16 468
Nespelem Community CDP	291	50.5	713	15 982	27 018	15 875	26 518	2 763	11 316
North Omak CDP	515	38.1	458	10 500	16 733	7 483	12 176	7 892	17 349
Okanogan city (pt.)	13	15.4	–	–	42 500	–	42 500	–	–
Omak city (pt.)	765	44.4	385	13 068	19 148	13 581	20 445	7 776	16 664
Conconully-Riverside division	1 871	33.4	508	21 386	26 595	26 832	32 148	10 465	15 925
Conconully town	153	40.5	673	10 566	16 422	12 108	19 927	5 508	15 695
Riverside town	223	39.5	933	18 408	24 622	22 569	34 075	8 263	19 873
Early Winters division	119	12.6	11 115	11 619	46 518	25 029	169 165	–	12 500
Methow Valley division	4 152	37.8	323	21 989	25 187	25 877	28 384	11 583	15 182
Twisp town	872	44.3	463	17 073	20 917	21 669	24 628	9 195	12 668
Winthrop town	302	50.7	802	15 868	20 311	17 946	28 047	7 207	12 455
Okanogan division	3 782	37.6	287	18 277	20 484	20 856	22 522	9 731	13 938
Okanogan city (pt.)	2 353	41.9	340	17 619	20 473	21 582	25 541	9 060	12 784
Omak division	5 290	19.4	472	21 525	25 946	25 780	30 913	10 355	16 270
Okanogan city (pt.)	4	–	–	–	–	–	–	–	–
Omak city (pt.)	3 352	21.1	627	18 582	22 011	21 038	27 790	9 483	14 622
Oroville division	5 726	23.4	354	15 038	17 231	18 279	21 218	7 423	10 022
Oroville town	1 505	47.3	266	13 166	15 330	16 871	19 816	7 101	8 949
Tonasket-Pine Creek division	3 132	29.6	332	16 162	20 340	19 032	22 730	8 221	11 457
Tonasket town	847	46.3	401	14 948	19 426	21 158	26 037	7 936	10 837
Pacific County	18 882	18.7	246	18 973	20 830	24 059	26 368	9 241	10 776
Naselle division	2 049	13.5	1 302	21 826	28 213	27 624	34 638	7 517	16 484
Ilwaco city (pt.)	194	12.9	7 349	24 210	41 426	24 210	41 426	–	–
Peninsula division	7 223	26.0	303	17 644	19 564	21 637	24 092	10 101	11 555
Ilwaco city (pt.)	621	41.1	754	20 316	28 036	28 045	33 652	10 806	14 262
Long Beach city	1 236	37.8	834	15 284	18 021	22 248	29 629	7 523	10 181
Ocean Park CDP	1 409	15.4	787	15 859	20 226	18 254	22 809	6 870	12 104
Raymond division	8 145	14.5	366	16 660	20 764	22 422	26 547	7 909	10 496
Raymond city	2 901	15.0	532	14 542	17 292	17 120	27 856	7 934	11 850
South Bend city	1 551	14.0	735	12 673	21 819	20 355	28 479	6 274	9 509
Willapa Valley division	1 465	12.9	1 307	21 872	34 301	30 122	40 627	6 455	19 177
Pend Oreille County	8 915	35.8	183	19 870	21 782	23 681	25 532	10 694	12 948
Ione-Metaline Falls division	1 933	47.2	353	20 578	23 897	24 738	27 708	11 285	15 178
Ione town	507	51.5	402	16 607	24 419	24 463	31 322	8 593	12 606
Metaline town	198	54.0	808	25 346	34 558	32 866	37 734	18 074	26 926
Metaline Falls town	210	45.2	1 022	13 495	21 888	25 947	30 363	6 692	11 505
Newport division	6 982	32.6	212	19 373	21 575	23 075	25 266	9 711	13 007
Cusick town	195	51.8	597	10 407	18 411	6 997	16 483	6 730	19 018
Newport city	1 691	45.1	292	14 597	17 666	19 993	24 702	6 847	9 197
Pierce County	586 203	15.0	56	30 207	30 617	34 812	35 366	17 860	18 558
Buckley division	15 202	16.6	237	30 896	33 551	32 892	36 009	19 067	21 875
Buckley city	3 516	10.2	666	23 681	33 377	28 634	37 267	11 966	22 898
Carbonado town	495	43.6	560	22 308	29 198	27 150	35 340	11 558	19 067
Orting city (pt.)	–	–	–	–	–	–	–	–	–
Prairie Ridge CDP (pt.)	5 497	15.4	328	29 453	33 622	31 519	36 791	17 214	25 001
South Prairie town	180	47.2	751	25 299	30 602	26 642	35 168	15 772	25 478
Wilkeson town (pt.)	278	49.6	651	31 109	37 662	31 609	40 304	23 078	37 769
Eatonville division	3 856	26.1	507	24 378	28 388	27 514	32 232	11 362	14 571
Eatonville town	1 374	40.9	579	19 166	22 589	26 892	32 014	9 420	12 029
Fort Lewis-Du Pont division	27 385	30.1	73	22 437	23 734	22 470	23 812	13 747	20 941
DuPont city	592	49.2	521	24 172	31 020	27 049	32 937	16 396	23 104
Fort Lewis CDP	22 224	32.4	78	23 121	24 475	23 120	24 487	10 628	19 218
McChord AFB CDP	4 538	16.1	211	19 876	22 023	19 876	22 023	–	–
Gig Harbor Peninsula division	31 636	13.2	360	42 335	45 168	46 420	49 175	24 003	30 077
Artondale CDP	7 141	12.7	522	40 680	45 412	42 009	47 045	21 809	33 852
Fox Island CDP	2 017	16.9	1 519	41 948	52 863	49 382	61 078	20 416	37 661
Gig Harbor city	3 236	10.9	1 565	28 430	40 826	43 464	54 108	14 758	20 009
Graham-Thrift division	35 138	11.9	206	35 850	38 072	37 341	39 579	24 250	30 142
Elk Plain CDP (pt.)	5 985	11.2	491	30 827	34 806	31 791	36 259	12 355	26 482
Frederickson CDP (pt.)	1 505	13.1	799	21 910	29 587	23 315	30 650	8 471	29 710
South Hill CDP (pt.)	3 622	12.3	659	45 525	52 803	46 377	53 159	28 009	55 068

TIPSII [UPF] GPH5 CENSUS90 72583600 05/07/92 9:59 AM MACHINE: C DATA:CENSUS90S*PH5TIPSDA53. 04/04/92 04:51:50 TAPE: NONE FRAME: 140
TSF:CENSUS90*92. 04/04/92 04:52:13 UTF:CENSUS90*93. 04/04/92 04:52:14 META:CENSUS90S*PH5TABLES53. 04/04/92 04:58:18

Table 19. **Percent in Sample, Standard Error, and Confidence Bounds for Population Characteristics: 1990**—Con.

[For definitions of terms and meanings of symbols, see text]

State County County Subdivision Place	Persons		Per capita income in 1989 (dollars) —Standard error	Median income in 1989 (dollars)					
				Household		Family		Nonfamily household	
				90-percent confidence bounds		90-percent confidence bounds		90-percent confidence bounds	
	100-percent count	Percent in sample		Lower	Upper	Lower	Upper	Lower	Upper
Pierce County—Con.									
Lower Peninsula division	8 954	11.1	492	28 490	34 324	30 119	37 067	15 982	24 469
Mount Rainier division	2 121	16.8	707	32 735	38 338	33 768	39 249	26 102	35 516
Wilkeson town (pt.)	88	54.5	1 153	21 505	37 742	16 451	34 598	14 963	67 610
Puyallup division	93 497	13.8	144	34 647	35 908	38 950	40 356	18 325	20 268
Bonney Lake city	7 494	13.6	386	39 170	42 457	40 929	44 846	20 274	34 319
Edgewood-North Hill CDP (pt.)	6 716	12.0	634	34 444	40 655	38 425	43 897	19 673	27 193
Frederickson CDP (pt.)	81	8.6	3 922	20 637	72 325	–	22 500	–	75 000
North Puyallup CDP (pt.)	2 826	24.7	443	18 598	21 189	25 905	30 115	11 534	14 035
Orting city (pt.)	2 106	41.8	344	25 100	27 400	26 458	30 078	13 383	16 203
Pacific city (pt.)	–	–	–	–	–	–	–	–	–
Prairie Ridge CDP (pt.)	2 781	16.1	441	27 520	32 916	28 605	36 137	12 704	27 244
Puyallup city	23 875	12.0	279	31 522	34 467	37 383	40 653	14 072	18 485
South Hill CDP (pt.)	9 341	12.5	437	33 586	37 415	37 508	41 523	19 530	25 384
Summit CDP (pt.)	3 997	11.3	756	39 165	47 289	41 742	50 392	15 720	31 192
Sumner city	6 281	11.7	605	24 137	28 704	26 952	32 030	11 569	17 822
Waller CDP (pt.)	1 288	13.5	1 568	28 756	42 484	32 637	49 516	13 391	29 171
Roy division	8 711	16.1	444	30 191	34 017	31 700	35 670	11 881	20 738
Roy city	258	42.6	1 068	20 871	29 865	23 987	32 421	11 604	22 264
Tacoma division	359 703	14.5	73	27 485	28 134	32 521	33 373	17 002	17 735
Edgewood-North Hill CDP (pt.)	2 404	20.0	1 113	36 818	45 208	43 542	50 993	14 988	30 684
Elk Plain CDP (pt.)	6 212	15.1	426	30 119	33 691	32 953	36 171	14 008	21 180
Fife city	3 864	26.1	351	25 402	28 102	26 963	30 884	22 283	24 897
Fircrest town	5 258	11.4	1 085	38 372	46 800	48 105	54 346	19 103	26 639
Frederickson CDP (pt.)	1 916	16.4	970	32 261	43 245	35 195	44 761	20 624	27 413
Lakewood CDP	58 412	12.0	233	25 409	27 047	29 676	31 523	16 612	18 837
Midland CDP	5 587	10.8	480	25 025	29 997	28 567	33 075	11 793	18 200
Milton city (pt.)	4 298	18.5	473	32 375	36 506	35 365	39 378	21 985	27 908
North Puyallup CDP (pt.)	60	43.3	4 013	12 631	76 571	4 947	81 252	10 524	94 761
Parkland CDP	20 882	13.0	251	26 383	29 010	30 837	33 344	16 050	19 204
Ruston town	693	41.6	722	25 381	30 230	28 957	37 244	13 890	21 526
Spanaway CDP	15 001	13.7	265	30 764	33 693	33 028	36 223	17 675	22 750
Steilacoom town	5 728	13.5	677	31 613	37 385	36 069	42 076	21 901	26 825
Summit CDP (pt.)	2 315	13.6	675	28 299	34 374	30 810	37 358	13 159	30 247
Tacoma city	176 664	14.9	95	24 931	25 729	30 757	31 648	15 075	16 025
University Place CDP	27 701	11.6	344	33 041	35 669	39 583	42 858	20 389	23 324
Waller CDP (pt.)	5 127	27.6	402	36 423	40 671	39 751	45 431	18 035	26 506
San Juan County	10 035	18.7	638	29 731	32 854	35 373	38 664	16 837	19 899
Lopez division	1 746	12.2	1 983	22 234	30 943	30 154	34 744	12 918	21 683
Orcas division	3 286	11.8	1 507	26 790	33 885	31 640	40 405	13 605	18 047
San Juan division	5 003	25.6	720	32 807	36 281	38 517	43 390	19 843	24 124
Friday Harbor town	1 492	38.1	701	24 636	27 557	33 270	37 462	16 549	19 096
Skagit County	79 555	16.1	157	27 713	29 066	32 172	33 618	15 150	16 502
Anacortes division	15 069	15.0	399	28 499	31 898	34 145	37 861	14 540	17 297
Anacortes city	11 451	14.8	416	26 757	31 013	32 166	37 046	13 612	16 626
Bayview division	2 724	14.7	1 233	36 134	45 483	39 547	47 433	19 745	33 925
Bow division	4 581	14.8	814	28 903	33 337	30 498	36 883	16 646	27 960
Burlington division	7 738	15.5	388	26 599	30 645	30 892	34 483	13 275	17 375
Burlington city	4 349	14.9	417	20 354	24 773	24 046	30 569	10 508	14 824
Cavanaugh division	1 620	13.2	1 181	26 092	38 555	30 897	44 075	7 567	19 121
Clear Lake division	1 435	15.8	1 109	23 434	31 000	24 252	32 224	9 500	25 174
Conway division	2 754	15.5	1 037	25 365	31 122	27 385	35 872	10 481	21 394
Mount Vernon city (pt.)	2	–	–	–	–	–	–	–	–
La Conner division	2 905	24.1	658	27 936	34 376	34 891	40 123	15 124	22 914
La Conner town	656	43.9	961	21 226	26 814	30 581	39 345	13 157	15 792
Lyman-Hamilton division	1 885	25.2	587	23 285	27 265	25 056	28 809	15 008	23 242
Hamilton town	228	40.4	639	16 972	23 234	20 386	30 023	6 413	14 141
Lyman town	275	44.0	1 418	14 845	29 723	17 823	31 742	10 738	30 041
Mount Vernon division	21 067	13.0	358	26 702	29 606	32 658	35 977	14 153	16 779
Mount Vernon city (pt.)	17 645	12.5	391	25 721	28 666	31 962	35 579	13 574	16 362
Samish division	3 207	17.7	518	24 001	30 801	25 644	33 156	9 785	21 298
Sedro-Woolley division	8 929	13.9	372	22 696	25 568	25 650	29 058	10 151	14 244
Sedro-Woolley city	6 031	14.0	352	22 099	25 020	24 317	28 312	8 600	13 526
Swinomish Reservation division	2 281	36.7	640	32 397	36 153	33 947	38 411	21 931	32 858
Shelter Bay CDP	1 069	42.1	981	36 353	42 346	39 524	44 677	21 222	28 557
Snee Oosh CDP	302	35.1	1 523	37 171	48 881	37 412	54 096	26 093	43 360
Swinomish Village CDP	563	26.5	519	11 230	17 155	10 724	17 730	6 419	21 616
Upper Skagit division	3 360	24.6	377	20 908	24 408	24 952	29 483	9 743	12 247
Concrete town	735	46.7	686	19 572	25 650	25 968	31 838	7 429	11 798
Skamania County	8 289	25.9	290	27 339	30 130	29 980	31 883	13 213	17 564
Bonneville division	2 767	26.1	535	30 325	33 795	31 798	36 182	12 424	22 544
North Bonneville city	411	43.8	836	21 290	26 631	20 288	25 585	7 924	30 791
Gifford Pinchot division	67	17.9	2 575	6 555	27 281	6 388	46 347	–	27 500
Stevenson division	1 739	47.4	322	21 777	25 828	24 800	29 552	10 869	15 572
Stevenson city	1 147	46.8	401	17 461	23 003	20 467	26 502	8 683	13 629
Wind River division	3 716	15.8	600	26 690	30 599	28 489	32 237	12 519	23 377
Carson River Valley CDP	1 678	15.1	564	20 730	28 583	23 259	29 982	9 221	17 487
Snohomish County	465 642	13.8	71	36 577	37 118	40 804	41 379	22 530	23 478
Arlington division	13 942	12.4	350	32 219	35 633	35 736	38 353	15 637	21 497
Arlington city	4 037	10.2	726	27 729	32 219	29 588	35 753	11 158	22 586
Smokey Point CDP (pt.)	1 834	11.1	948	20 973	32 761	24 511	38 382	7 150	18 449
Cascade division	2 414	25.6	436	20 816	24 133	23 455	28 485	10 660	14 863
Darrington town	1 042	36.9	470	20 058	23 278	22 945	28 116	10 206	15 663
Edmonds division	177 092	13.0	126	39 372	40 359	43 890	45 104	25 036	26 203
Alderwood Manor-Bothell North CDP	22 945	11.5	273	39 989	42 944	41 987	45 080	24 173	28 698
Bothell city (pt.)	343	12.5	2 104	51 334	66 589	50 338	66 936	–	75 000
Brier city	5 633	11.6	582	46 632	53 296	46 488	53 802	30 370	47 909
Edmonds city	30 744	12.9	387	39 098	41 961	46 925	50 100	22 656	25 657
Esperance CDP	11 236	11.0	505	36 703	40 865	41 812	45 878	23 640	28 686
Harbour Pointe CDP	9 107	15.3	538	55 357	59 395	56 699	60 997	30 963	41 264
Lake Serene-North Lynnwood CDP (pt.)	14 131	14.7	387	36 260	38 966	39 365	42 170	24 504	28 266
Lynnwood city	28 695	12.3	255	29 392	31 545	34 624	36 784	20 550	22 341
Martha Lake CDP (pt.)	5 375	14.1	627	42 247	47 867	45 841	50 719	25 878	40 158
Mill Creek city (pt.)	7 053	10.7	1 020	47 417	53 424	54 673	62 865	30 056	32 462
Mountlake Terrace city	19 320	13.8	279	34 024	36 310	36 969	40 007	22 487	26 701
Mukilteo city (pt.)	2 068	14.4	1 417	41 444	51 748	44 164	59 445	27 511	41 907
North Creek-Canyon Park CDP (pt.)	15 409	13.2	355	42 090	45 657	45 417	49 469	27 533	33 048
Silver Lake-Fircrest CDP (pt.)	2 981	12.9	960	46 820	55 949	50 217	57 547	26 833	41 240
Woodway city	914	49.9	1 363	58 185	67 479	62 844	72 853	14 546	29 431

TIPSII [UPF] GPH5 CENSUS90 72583600 05/07/92 9:59 AM MACHINE: C DATA:CENSUS90S*PH5TIPSDA53. 04/04/92 04:51:50 TAPE: NONE FRAME: 141
TSF:CENSUS90*92. 04/04/92 04:52:13 UTF:CENSUS90*93. 04/04/92 04:52:14 META:CENSUS90S*PH5TABLES53. 04/04/92 04:58:18

Table 19. **Percent in Sample, Standard Error, and Confidence Bounds for Population Characteristics: 1990**—Con.

[For definitions of terms and meanings of symbols, see text]

State County County Subdivision Place	Persons		Per capita income in 1989 (dollars) —Standard error	Median income in 1989 (dollars)					
				Household		Family		Nonfamily household	
				90-percent confidence bounds		90-percent confidence bounds		90-percent confidence bounds	
	100-percent count	Percent in sample		Lower	Upper	Lower	Upper	Lower	Upper
Snohomish County—Con.									
Everett division	114 584	12.1	145	31 971	33 130	36 918	38 328	21 656	23 151
Everett city (pt.)	69 930	12.3	176	27 562	29 244	32 462	34 577	19 198	20 901
Lake Serene-North Lynnwood CDP (pt.)	159	12.6	1 414	24 180	36 780	16 365	29 896	23 986	39 009
Martha Lake CDP (pt.)	4 780	11.8	770	39 394	47 551	43 646	51 924	21 455	35 040
Mill Creek city (pt.)	119	12.6	2 985	27 552	50 319	12 274	63 059	18 145	32 195
Mukilteo city (pt.)	4 939	10.9	850	43 867	50 919	46 146	52 833	30 219	45 002
Paine Field-Lake Stickney CDP	18 670	10.7	349	31 219	33 203	32 387	35 467	26 150	29 995
Silver Lake-Fircrest CDP (pt.)	15 926	13.9	369	48 648	51 559	49 965	53 044	30 927	40 845
Granite Falls division	7 645	17.0	436	31 252	36 138	34 687	39 416	14 820	19 870
Everett city (pt.)	–	–	–	–	–	–	–	–	–
Granite Falls town	1 060	39.5	459	21 122	25 524	24 601	32 546	11 582	16 523
Lake Stevens division	12 137	12.4	491	36 250	39 108	38 563	42 440	20 410	28 955
Lake Stevens city	3 380	10.9	740	31 528	37 432	34 298	41 519	10 648	16 667
West Lake Stevens CDP (pt.)	5 875	13.5	806	35 895	40 477	38 272	43 546	20 278	30 298
Maltby division	25 362	14.7	288	46 213	48 376	47 257	49 596	26 800	33 956
Bothell city (pt.)	16	12.5	–	–	32 500	–	32 500	–	–
North Creek-Canyon Park CDP (pt.)	7 827	14.8	594	46 021	50 109	48 243	52 801	19 069	26 600
Silver Lake-Fircrest CDP (pt.)	5 567	14.2	470	46 083	50 703	46 285	51 117	33 953	50 403
Marysville division	37 370	13.6	214	34 109	36 317	37 840	39 964	16 771	19 970
Marysville city (pt.)	10 328	12.3	365	24 363	27 631	31 360	36 105	12 297	16 541
North Marysville CDP	18 711	13.8	300	38 980	41 232	40 238	42 976	21 266	26 420
Smokey Point CDP (pt.)	29	13.8	2 994	–	45 000	–	45 000	–	–
West Lake Stevens CDP (pt.)	1 627	15.1	781	31 275	37 121	32 987	40 005	16 270	30 766
Monroe division	13 951	13.0	449	33 596	37 421	37 305	41 252	16 218	21 496
Everett city (pt.)	–	–	–	–	–	–	–	–	–
Monroe city	4 278	10.9	653	21 160	29 340	28 072	33 609	12 065	18 390
Skykomish division	8 921	25.3	310	27 367	30 901	31 033	33 766	15 870	20 204
Everett city (pt.)	–	–	–	–	–	–	–	–	–
Gold Bar town	1 078	35.9	550	21 473	26 922	25 306	31 024	13 786	18 202
Index town	139	39.6	3 712	10 156	23 438	16 156	55 093	7 656	17 378
Sultan town	2 236	38.1	389	24 864	27 901	27 271	31 110	10 516	14 393
Snohomish division	24 972	14.4	304	37 207	39 486	40 163	42 494	19 418	23 247
Everett city (pt.)	31	12.9	–	–	42 500	–	32 500	–	–
Marysville city (pt.)	–	–	–	–	–	–	–	–	–
Snohomish city	6 499	10.9	554	26 710	33 087	32 482	38 782	14 365	21 105
West Lake Stevens CDP (pt.)	4 951	15.3	517	36 575	40 902	38 355	43 093	19 568	30 462
Stanwood division	20 149	15.4	321	34 453	36 663	38 017	41 248	17 421	21 170
Lake Goodwin CDP	2 437	11.1	1 276	34 375	39 178	35 859	42 750	17 323	35 873
Smokey Point CDP (pt.)	757	14.8	1 373	19 628	30 864	27 361	38 923	9 261	17 226
Stanwood city	1 961	35.0	559	22 718	29 388	30 260	35 691	8 545	11 773
Tulalip division	7 103	35.2	283	32 741	35 432	35 266	37 431	20 278	25 196
Cathan CDP	428	31.3	1 229	37 280	47 660	41 030	50 686	23 401	38 249
John Sam Lake CDP	432	28.9	985	26 882	33 168	26 943	32 406	18 804	37 640
Marysville city (pt.)	–	–	–	–	–	–	–	–	–
Priest Point CDP	703	38.7	1 181	35 543	43 998	41 396	50 885	11 554	28 604
Shaker Church CDP	670	38.5	805	29 917	35 925	26 794	34 565	28 322	42 518
Stimson Crossing CDP	591	41.6	1 004	31 618	37 659	32 696	38 073	13 289	43 211
Tulalip Bay CDP	1 395	41.8	627	27 458	31 977	31 059	36 821	18 820	22 146
Weallup Lake CDP	681	11.6	1 164	20 253	33 415	25 871	36 990	8 511	21 881
Spokane County	361 364	14.6	74	25 500	26 038	31 472	32 095	13 640	14 324
Airway Heights division	6 061	25.1	296	26 076	28 651	28 639	31 902	18 423	22 498
Airway Heights city	1 971	45.4	221	17 554	20 249	18 333	21 183	14 720	17 867
Colbert division	6 165	11.6	435	30 208	35 038	31 509	36 439	8 223	29 046
Deer Park division	17 082	18.8	307	31 731	33 935	34 131	37 126	14 844	17 256
Deer Park city	2 278	43.0	320	17 183	19 675	19 975	23 582	8 451	11 253
Liberty Lake division	9 173	12.2	530	31 127	34 893	32 468	36 494	14 882	22 958
Liberty Lake CDP	2 015	15.3	1 330	33 483	41 348	35 857	45 811	17 187	31 875
Otis Orchards-East Farms CDP	5 811	11.2	373	30 922	35 614	31 295	36 332	13 755	23 975
Marshall division	5 182	14.4	1 023	31 168	36 993	37 448	44 317	16 508	20 474
Spokane city (pt.)	1 608	14.9	1 942	20 878	27 731	27 879	34 143	14 048	18 733
Medical Lake division	20 204	14.9	209	22 322	24 980	27 514	29 817	9 713	11 880
Cheney city (pt.)	7 723	15.4	351	15 871	20 233	27 361	32 517	7 926	10 633
Fairchild AFB CDP	4 854	16.3	290	21 893	24 786	21 893	24 786	–	–
Medical Lake city	3 664	13.0	391	22 937	27 796	26 455	30 981	10 519	20 071
Mount Spokane division	3 638	14.5	703	29 018	36 405	32 366	40 068	13 400	22 012
Rockford division	3 112	32.0	498	24 253	26 995	25 794	30 224	12 987	19 019
Fairfield town	446	43.5	774	20 636	24 655	23 370	30 760	11 211	14 746
Latah town	175	44.0	794	14 119	23 161	16 641	28 236	6 582	12 375
Rockford town	481	42.8	845	19 473	24 942	21 400	26 990	8 622	18 810
Spangle city	229	41.5	673	16 909	24 035	16 396	23 854	5 548	23 591
Waverly town	37	35.1	2 363	9 798	40 097	6 130	27 473	19 152	58 348
Spokane division	286 784	14.0	85	24 538	25 177	31 045	31 766	13 459	14 201
Country Homes CDP	5 126	15.9	586	24 963	30 300	31 393	38 190	10 622	16 267
Dishman CDP	9 671	15.9	341	22 771	25 715	27 581	30 865	13 991	17 215
Fairwood CDP	5 807	11.6	660	41 499	49 724	46 067	52 640	17 442	25 749
Green Acres CDP	4 626	15.7	464	24 174	29 100	27 940	32 903	13 120	18 511
Millwood town	1 559	47.7	414	22 696	25 073	26 679	30 526	15 742	18 765
Opportunity CDP	22 326	15.4	251	28 184	30 320	33 086	35 432	14 204	16 603
Spokane city (pt.)	175 588	13.2	110	21 798	22 529	28 129	29 364	12 402	13 307
Town and Country CDP	4 921	16.3	427	30 694	34 171	34 659	39 152	15 412	20 883
Trentwood CDP	4 060	15.5	498	30 160	34 782	31 556	36 777	13 679	22 859
Veradale CDP	7 836	16.2	318	32 658	36 330	34 999	38 807	16 495	22 261
Turnbull division	1 871	13.7	707	28 351	35 987	31 056	41 541	15 490	24 554
Cheney city (pt.)	–	–	–	–	–	–	–	–	–
Valleyford division	2 092	16.3	1 072	35 412	41 845	38 578	46 861	9 235	22 237
Stevens County	30 948	24.3	147	23 704	25 154	27 827	29 461	10 243	11 720
Chewelah division	4 473	36.5	233	20 025	22 815	25 060	28 036	8 978	11 351
Chewelah city	1 945	45.3	292	16 232	18 681	21 475	25 454	7 682	9 603
Columbia division	1 128	17.0	1 313	20 947	27 408	21 690	30 672	4 926	17 163
Colville division	9 345	15.5	402	23 206	27 195	29 903	32 636	10 213	13 803
Colville city	4 360	16.5	518	19 861	23 427	25 024	32 456	10 427	14 361
Kettle Falls division	5 631	32.7	276	21 110	23 235	24 139	26 186	10 404	12 993
Kettle Falls city	1 272	44.7	392	16 510	21 155	23 309	27 321	9 618	12 010
Marcus town	135	50.4	582	14 239	18 424	12 947	19 434	7 545	16 727
Northport town	308	33.4	845	12 187	22 128	20 923	29 731	5 167	10 568
Loon Lake division	5 556	15.0	430	29 769	34 639	31 966	36 177	7 981	20 391
Spokane Reservation division	1 502	44.9	244	14 693	18 001	16 585	20 711	4 806	6 900
Springdale division	3 313	27.1	365	18 743	23 403	22 691	26 494	8 812	12 321
Springdale town	260	51.5	751	7 395	15 324	9 100	14 627	3 006	7 490

TIPSII [UPF] GPH5 CENSUS90 72583600 05/07/92 9:59 AM MACHINE: C DATA:CENSUS90S*PH5TIPSDA53. 04/04/92 04:51:50 TAPE: NONE FRAME: 142
TSF:CENSUS90*92. 04/04/92 04:52:13 UTF:CENSUS90*93. 04/04/92 04:52:14 META:CENSUS90S*PH5TABLES53. 04/04/92 04:58:18

Table 19. **Percent in Sample, Standard Error, and Confidence Bounds for Population Characteristics: 1990**—Con.

[For definitions of terms and meanings of symbols, see text]

State County County Subdivision Place	Persons		Per capita income in 1989 (dollars) —Standard error	Median income in 1989 (dollars)					
				Household		Family		Nonfamily household	
				90-percent confidence bounds		90-percent confidence bounds		90-percent confidence bounds	
	100-percent count	Percent in sample		Lower	Upper	Lower	Upper	Lower	Upper
Thurston County	161 238	13.9	106	30 570	31 383	35 373	36 345	18 153	19 436
Olympia division	106 569	13.2	142	30 918	31 949	36 829	38 097	18 728	20 188
Lacey city	19 279	12.4	273	28 163	30 718	33 291	36 754	17 846	20 915
Olympia city	33 840	13.4	260	26 890	29 217	35 685	37 934	16 746	18 823
Tanglewilde-Thompson Place CDP	6 061	11.1	510	27 492	33 090	30 715	35 847	16 515	23 155
Tumwater city (pt.)	9 976	12.4	471	27 375	30 886	33 367	37 897	18 383	21 641
Olympia East division	18 662	16.2	211	29 294	31 622	31 383	33 866	16 089	20 356
Nisqually Indian Community CDP	558	47.0	620	22 840	30 607	21 235	32 202	7 649	17 945
North Yelm CDP	2 075	15.5	658	23 094	30 599	25 606	33 936	10 158	17 302
Yelm town	1 337	43.7	328	17 504	20 764	19 596	24 966	7 176	12 628
Olympia West division	15 003	11.0	364	31 986	35 800	35 579	39 413	16 161	20 922
Tumwater city (pt.)	–	–	–	–	–	–	–	–	–
Thurston South division	21 004	17.0	224	26 423	28 208	28 933	30 991	12 342	15 721
Bucoda town	536	52.4	420	17 628	22 073	17 557	22 187	8 764	17 490
Grand Mound CDP	1 394	9.5	916	19 756	36 350	22 098	37 197	7 932	40 207
Rainier town	991	48.0	361	22 264	26 041	23 332	26 725	12 304	17 952
Rochester CDP	1 250	11.7	1 603	20 100	34 056	23 368	35 950	5 615	25 336
Tenino town	1 292	43.9	453	18 387	21 408	21 004	25 674	8 643	13 248
Wahkiakum County	3 327	23.3	706	25 147	28 596	28 050	32 232	8 908	15 350
Cathlamet-Elochoman division	1 181	42.3	699	22 089	27 092	27 187	35 391	9 469	14 628
Cathlamet town	508	43.5	1 190	19 306	24 968	23 822	35 957	10 355	17 938
Grays River division	997	10.1	1 813	18 530	29 271	24 666	33 889	4 132	17 201
Puget Island division	734	17.6	836	21 951	32 750	24 662	32 465	5 252	37 423
Skamokawa division	415	10.6	5 634	23 329	39 521	23 469	39 922	5 851	242 807
Walla Walla County	48 439	13.7	186	23 597	25 258	30 095	31 590	12 613	14 022
Burbank division	3 115	14.5	587	30 343	36 597	32 345	39 143	14 240	24 842
Burbank CDP	1 745	12.7	670	26 901	35 897	28 734	39 637	8 732	27 204
Eureka Flat division	697	33.1	462	20 650	24 725	21 383	27 384	7 827	22 461
Prescott town	267	29.2	656	9 003	20 727	16 041	21 729	6 186	20 719
Touchet division	1 467	12.8	1 037	22 509	30 199	26 101	37 278	12 054	23 671
Waitsburg division	2 469	31.0	505	24 005	26 526	26 347	30 046	10 163	16 259
Waitsburg city	990	44.3	481	21 078	24 231	24 276	28 417	10 348	15 719
Walla Walla-College Place division	40 691	12.3	220	22 646	24 596	30 030	31 751	12 299	13 804
College Place city	6 308	13.0	369	19 773	24 015	25 705	31 218	12 910	17 750
Garrett CDP	1 004	14.1	1 011	20 641	31 837	22 690	36 071	8 331	21 504
Walla Walla city	26 478	11.9	284	20 045	22 557	27 290	30 404	11 855	13 611
Walla Walla East CDP	2 959	13.1	894	33 852	40 242	36 483	42 610	9 198	21 059
Whatcom County	127 780	15.5	130	27 845	28 890	34 327	35 594	15 789	16 757
Bellingham division	71 839	12.4	212	26 335	27 644	34 634	36 575	15 607	16 869
Bellingham city	52 179	12.0	241	23 917	25 479	32 392	35 052	14 828	16 242
Ferndale city (pt.)	75	24.0	3 265	21 129	94 353	20 296	98 519	–	35 000
Marietta-Alderwood CDP	2 766	14.2	1 073	24 867	31 070	28 442	34 324	16 512	25 371
Sudden Valley CDP	2 615	11.5	1 339	35 809	44 152	37 678	47 661	20 519	39 652
Blaine division	9 681	20.6	420	28 457	31 451	32 266	36 321	15 861	19 714
Birch Bay CDP (pt.)	2 459	11.3	1 538	24 814	35 417	26 475	38 983	16 163	26 614
Blaine city	2 489	43.1	427	22 239	25 441	29 379	33 588	12 585	14 798
East Whatcom division	4 241	22.1	498	27 236	30 808	30 242	34 231	12 202	18 292
Ferndale division	21 113	14.7	268	30 567	32 450	34 074	37 069	12 343	16 447
Birch Bay CDP (pt.)	197	13.7	2 197	14 795	48 018	14 517	55 749	5 296	27 245
Everson city (pt.)	619	48.9	448	19 985	27 208	22 044	28 694	11 641	19 015
Ferndale city (pt.)	5 323	11.3	504	23 099	30 322	28 039	32 945	9 197	18 123
Lummi Island division	620	14.7	2 432	18 031	34 088	20 884	40 040	6 780	46 377
Lummi Reservation division	3 147	38.6	345	25 598	29 799	25 312	29 862	19 913	25 900
Lynden division	10 203	12.7	416	29 236	32 555	32 877	37 715	14 730	18 643
Lynden city	5 709	12.8	492	27 052	31 654	32 007	37 373	15 097	19 624
Point Roberts division	923	11.4	2 617	26 607	40 856	35 627	46 910	16 230	27 197
Sumas division	6 013	36.0	296	27 182	29 699	30 655	32 330	12 513	16 601
Everson city (pt.)	871	47.3	471	20 632	24 530	25 015	30 162	9 522	13 981
Nooksack city	584	45.7	602	24 305	30 556	25 376	32 449	14 672	27 723
Sumas city	744	46.0	549	20 649	26 943	25 732	31 631	9 828	14 867
Whitman County	38 775	26.1	138	21 095	22 253	31 628	33 238	11 357	12 239
Colfax-Palouse division	5 026	41.4	266	25 956	28 680	32 351	34 554	12 456	15 129
Colfax city	2 713	39.1	417	23 884	28 441	32 551	35 889	11 141	13 971
Palouse city	915	42.3	466	21 261	24 827	24 653	30 301	13 268	17 758
La Crosse division	1 066	31.8	599	21 657	28 763	26 029	31 848	9 494	18 538
La Crosse town	336	46.4	739	23 658	28 324	27 104	33 066	11 559	22 658
Pullman division	25 818	17.3	225	18 347	20 476	34 676	39 735	10 595	11 915
Albion town	632	47.3	508	22 231	27 928	27 742	33 534	12 245	15 936
Pullman city	23 478	16.2	233	16 818	19 077	33 797	39 493	10 195	11 627
Rock Lake division	1 849	49.8	330	22 312	25 475	25 557	27 815	12 203	14 841
Endicott town	320	50.6	422	15 000	25 500	15 115	26 549	8 630	19 329
Lamont town	91	52.7	833	17 954	26 023	19 154	26 885	6 992	26 161
St. John town	499	46.9	903	19 189	24 249	23 242	32 267	10 640	13 029
Rosalia division	1 082	41.5	450	16 580	20 634	21 029	28 020	9 623	13 246
Malden town	189	49.7	746	10 632	16 546	14 709	23 624	4 931	10 095
Rosalia town	552	43.3	481	15 775	20 877	22 335	30 496	9 513	13 264
Steptoe division	1 923	49.3	367	25 108	27 694	28 212	31 084	11 991	16 818
Farmington town	126	50.8	830	10 346	18 855	13 157	24 014	4 259	12 068
Garfield town	544	49.6	788	21 355	26 207	26 621	32 129	9 132	13 118
Oakesdale town	346	51.4	655	25 610	31 319	27 138	35 004	7 954	30 077
Tekoa division	928	43.9	560	20 009	23 662	22 471	26 779	10 115	13 241
Tekoa city	750	44.4	436	15 390	21 295	20 391	25 102	8 363	11 743
Uniontown division	1 083	47.7	497	24 335	28 098	28 759	32 816	15 913	20 612
Colton town	325	47.1	624	24 310	31 618	29 697	38 682	7 508	21 429
Uniontown town	277	48.4	623	21 750	27 722	25 472	32 694	15 294	19 781
Yakima County	188 823	13.9	99	23 181	24 043	27 023	28 045	12 605	13 736
Mabton division	2 397	30.1	437	15 083	20 794	16 522	22 867	8 256	12 312
Grandview city (pt.)	8	–	–	–	–	–	–	–	–
Mabton town	1 482	35.8	445	14 298	18 534	15 735	23 521	5 988	10 220
Northeast Yakima division	5 717	16.7	533	21 822	26 659	24 413	30 151	10 493	17 703
Moxee city	814	44.2	384	17 047	20 320	19 209	24 703	5 930	9 575
Union Gap city (pt.)	2	–	–	–	–	–	–	–	–
Yakima city (pt.)	–	–	–	–	–	–	–	–	–
Northwest Yakima division	6 332	14.8	457	27 163	29 572	28 940	32 405	10 872	18 668
Naches town	596	45.6	490	17 087	19 880	19 038	25 579	7 402	12 722
Southwest Yakima division	–	–	–	–	–	–	–	–	–

TIPSII [UPF] GPH5 CENSUS90 72583600 05/07/92 9:59 AM MACHINE: C DATA:CENSUS90S*PH5TIPSDA53. 04/04/92 04:51:50 TAPE: NONE FRAME: 143
TSF:CENSUS90*92. 04/04/92 04:52:13 UTF:CENSUS90*93. 04/04/92 04:52:14 META:CENSUS90S*PH5TABLES53. 04/04/92 04:58:18

Table 19. **Percent in Sample, Standard Error, and Confidence Bounds for Population Characteristics: 1990**—Con.

[For definitions of terms and meanings of symbols, see text]

State County County Subdivision Place	Persons		Per capita income in 1989 (dollars) —Standard error	Median income in 1989 (dollars)					
				Household		Family		Nonfamily household	
				90-percent confidence bounds		90-percent confidence bounds		90-percent confidence bounds	
	100-percent count	Percent in sample		Lower	Upper	Lower	Upper	Lower	Upper
Yakima County—Con.									
South Yakima division	4 188	12.9	787	16 221	21 914	14 644	20 841	11 608	24 949
Satus CDP	1 343	14.1	410	5 091	15 971	3 795	16 619	4 063	18 571
Union Gap city (pt.)	92	13.0	3 743	21 286	35 902	6 146	34 507	22 973	37 144
White Swan CDP (pt.)	1 935	11.6	1 254	12 404	19 173	11 274	18 288	4 084	22 155
Sunnyside division	38 217	15.9	196	21 748	23 448	24 220	26 283	9 768	12 646
Grandview city (pt.)	7 161	11.2	444	17 873	22 612	20 263	25 891	7 961	14 889
Granger town	2 053	41.6	277	15 819	18 717	17 349	21 404	6 110	8 269
Sunnyside city	11 238	12.3	388	19 005	21 942	21 143	25 316	7 491	11 675
Zillah city	1 911	43.9	302	21 029	24 873	25 202	28 244	7 213	10 071
Toppenish-Wapato division	22 828	14.0	195	18 650	20 493	20 171	22 020	7 467	10 534
Harrah town	341	45.2	572	18 181	22 433	19 192	27 214	8 325	17 407
Toppenish city	7 419	11.6	339	18 295	21 540	20 018	23 133	5 473	9 313
Wapato city	3 795	15.4	331	15 873	19 162	16 986	20 474	7 159	12 413
White Swan CDP (pt.)	734	18.8	535	18 363	28 160	20 687	28 718	444	17 152
Yakima division	109 144	12.7	145	24 088	25 246	29 426	30 872	13 326	14 668
Fairview-Sumach CDP	2 749	11.7	398	8 666	12 947	9 834	15 592	5 536	7 732
Fruitvale CDP	4 125	13.1	636	17 872	21 271	20 073	24 441	12 820	18 403
Selah city	5 113	14.8	451	24 967	29 937	29 045	35 522	10 818	17 242
South Broadway CDP	2 735	14.6	425	16 082	19 720	17 151	20 381	12 963	16 814
Terrace Heights CDP	4 223	12.5	1 084	31 084	40 542	37 212	46 592	14 723	19 230
Tieton town	693	47.8	308	16 134	20 097	19 942	21 991	6 105	9 748
Union Gap city (pt.)	3 026	12.9	507	18 440	22 244	20 197	26 330	11 186	17 839
West Valley CDP	6 594	12.0	672	35 800	40 151	38 748	43 529	17 104	28 549
Yakima city (pt.)	54 827	12.3	210	21 526	22 934	26 724	28 899	12 493	14 363

TIPSII [UPF] GPH5 CENSUS90 72583600 05/07/92 9:59 AM MACHINE: C DATA:CENSUS90S*PH5TIPSDA53. 04/04/92 04:51:50 TAPE: NONE FRAME: 144
TSF:CENSUS90*92. 04/04/92 04:52:13 UTF:CENSUS90*93. 04/04/92 04:52:14 META:CENSUS90S*PH5TABLES53. 04/04/92 04:58:18

Table 20. **Percent in Sample, Standard Error, and Confidence Bounds for Population Characteristics: 1990**

[For definitions of terms and meanings of symbols, see text]

State County Place and [In Selected States] County Subdivision	Persons: 100-percent count	Persons: Percent in sample	Per capita income in 1989 (dollars) —Standard error	Median income in 1989 (dollars): Household: 90-percent confidence bounds: Lower	Household: Upper	Family: 90-percent confidence bounds: Lower	Family: Upper	Nonfamily household: 90-percent confidence bounds: Lower	Nonfamily household: Upper
The State	**4 866 692**	**15.1**	**22**	**31 110**	**31 256**	**36 700**	**36 889**	**19 058**	**19 285**
COUNTY									
Adams County	13 603	23.5	247	23 654	25 463	25 787	27 518	13 547	16 320
Asotin County	17 605	18.1	270	21 926	23 994	26 912	29 307	10 568	12 363
Benton County	112 560	13.9	126	32 017	33 272	37 293	38 688	17 997	19 560
Chelan County	52 250	18.2	175	23 769	24 855	28 726	30 440	12 107	13 408
Clallam County	56 464	17.5	154	24 818	26 049	29 763	31 117	13 727	15 391
Clark County	238 053	14.6	91	31 481	32 118	35 841	36 576	17 791	18 934
Columbia County	4 024	20.4	473	20 909	24 536	24 452	29 121	9 710	14 422
Cowlitz County	82 119	15.5	130	27 210	28 609	32 188	33 529	13 724	15 166
Douglas County	26 205	23.1	187	26 192	27 861	29 768	31 344	13 003	15 085
Ferry County	6 295	30.0	239	23 776	26 135	27 069	29 960	11 676	15 419
Franklin County	37 473	16.3	199	23 778	25 448	26 797	28 840	11 346	14 003
Garfield County	2 248	46.4	322	23 710	26 349	27 829	30 510	12 101	15 648
Grant County	54 758	21.8	128	21 914	22 938	25 409	26 600	12 789	14 510
Grays Harbor County	64 175	22.1	126	22 472	23 629	27 588	28 926	12 189	13 234
Island County	60 195	15.9	172	28 547	29 775	31 133	32 516	17 501	19 972
Jefferson County	20 146	15.3	304	23 972	26 302	28 362	30 997	13 285	15 730
King County	1 507 319	13.4	50	36 017	36 341	44 321	44 789	23 016	23 456
Kitsap County	189 731	15.1	102	31 691	32 395	35 937	36 838	19 726	20 810
Kittitas County	26 725	20.0	200	19 706	21 250	27 348	29 764	9 485	10 975
Klickitat County	16 616	19.6	240	21 932	24 280	25 873	28 208	11 442	14 536
Lewis County	59 358	19.3	130	23 783	25 032	27 971	29 341	11 430	12 686
Lincoln County	8 864	42.5	189	23 939	25 313	27 757	29 665	11 841	13 536
Mason County	38 341	16.9	177	25 587	27 021	29 514	31 242	12 974	15 873
Okanogan County	33 350	32.6	121	19 867	20 728	22 462	23 852	10 541	11 711
Pacific County	18 882	18.7	246	18 973	20 830	24 059	26 368	9 241	10 776
Pend Oreille County	8 915	35.8	183	19 870	21 782	23 681	25 532	10 694	12 948
Pierce County	586 203	15.0	56	30 207	30 617	34 812	35 366	17 860	18 558
San Juan County	10 035	18.7	638	29 731	32 854	35 373	38 664	16 837	19 899
Skagit County	79 555	16.1	157	27 713	29 066	32 172	33 618	15 150	16 502
Skamania County	8 289	25.9	290	27 339	30 130	29 980	31 883	13 213	17 564
Snohomish County	465 642	13.8	71	36 577	37 118	40 804	41 379	22 530	23 478
Spokane County	361 364	14.6	74	25 500	26 038	31 472	32 095	13 640	14 324
Stevens County	30 948	24.3	147	23 704	25 154	27 827	29 461	10 243	11 720
Thurston County	161 238	13.9	106	30 570	31 383	35 373	36 345	18 153	19 436
Wahkiakum County	3 327	23.3	706	25 147	28 596	28 050	32 232	8 908	15 350
Walla Walla County	48 439	13.7	186	23 597	25 258	30 095	31 590	12 613	14 022
Whatcom County	127 780	15.5	130	27 845	28 890	34 327	35 594	15 789	16 757
Whitman County	38 775	26.1	138	21 095	22 253	31 628	33 238	11 357	12 239
Yakima County	188 823	13.9	99	23 181	24 043	27 023	28 045	12 605	13 736
PLACE AND COUNTY SUBDIVISION									
Aberdeen city, Grays Harbor County	16 565	13.9	350	20 594	23 103	26 580	30 758	11 607	14 065
Airway Heights city, Spokane County	1 971	45.4	221	17 554	20 249	18 333	21 183	14 720	17 867
Albion town, Whitman County	632	47.3	508	22 231	27 928	27 742	33 534	12 245	15 936
Alderwood Manor-Bothell North CDP, Snohomish County	22 945	11.5	273	39 989	42 944	41 987	45 080	24 173	28 698
Algona city, King County	1 694	44.7	326	31 460	35 254	34 209	38 757	24 203	28 218
Allyn-Grapeview CDP, Mason County	1 526	14.6	929	29 797	39 097	34 339	41 439	5 703	17 625
Almira town, Lincoln County	310	46.5	452	24 678	29 670	27 763	32 763	8 657	18 819
Anacortes city, Skagit County	11 451	14.8	416	26 757	31 013	32 166	37 046	13 612	16 626
Arlington city, Snohomish County	4 037	10.2	726	27 729	32 219	29 588	35 753	11 158	22 586
Artondale CDP, Pierce County	7 141	12.7	522	40 680	45 412	42 009	47 045	21 809	33 852
Asotin city, Asotin County	981	47.6	421	23 484	26 571	24 736	28 075	14 090	18 020
Auburn city, King County	33 102	14.4	211	28 881	30 783	33 799	36 184	17 435	19 841
Ault Field CDP, Island County	3 795	13.5	368	18 627	23 014	18 599	22 916	–	42 500
Bangor Trident Base CDP, Kitsap County	3 702	15.2	383	23 299	26 205	22 953	25 739	–	–
Battle Ground city, Clark County	3 758	12.1	768	20 565	26 775	26 633	35 737	8 161	13 930
Beaux Arts Village town, King County	303	43.2	2 953	66 893	93 630	77 129	102 585	24 664	51 886
Bellevue city, King County	86 874	13.0	263	42 770	44 829	52 992	55 654	25 812	27 539
Bellingham city, Whatcom County	52 179	12.0	241	23 917	25 479	32 392	35 052	14 828	16 242
Benton City city, Benton County	1 806	39.5	354	23 975	28 924	27 284	33 107	10 905	20 564
Bingen city, Klickitat County	645	25.7	453	11 439	14 834	12 166	17 002	7 586	17 628
Birch Bay CDP, Whatcom County	2 656	11.4	1 424	25 085	35 912	27 419	41 038	16 357	25 763
Black Diamond city, King County	1 422	39.9	456	25 885	30 809	30 206	35 874	15 626	20 178
Blaine city, Whatcom County	2 489	43.1	427	22 239	25 441	29 379	33 588	12 585	14 798
Bonney Lake city, Pierce County	7 494	13.6	386	39 170	42 457	40 929	44 846	20 274	34 319
Bothell city	12 345	12.7	531	35 205	39 329	42 934	48 658	19 589	22 795
King County	11 986	12.7	542	34 833	38 808	42 348	48 116	19 489	22 674
Snohomish County	359	12.5	2 081	50 327	65 567	41 561	65 597	–	75 000
Bremerton city, Kitsap County	38 142	14.1	178	21 940	23 444	25 348	27 498	16 774	18 650
Brewster city, Okanogan County	1 633	43.7	411	17 691	20 882	21 150	25 802	7 255	9 453
Bridgeport town, Douglas County	1 498	43.9	375	18 841	21 473	20 545	22 487	8 746	13 117
Brier city, Snohomish County	5 633	11.6	582	46 632	53 296	46 488	53 802	30 370	47 909
Brush Prairie CDP, Clark County	2 650	15.9	755	30 940	38 456	34 632	44 202	8 340	20 539
Bryn Mawr-Skyway CDP, King County	12 514	13.1	445	31 893	36 382	37 617	42 321	21 768	26 977
Buckley city, Pierce County	3 516	10.2	666	23 681	33 377	28 634	37 267	11 966	22 898
Bucoda town, Thurston County	536	52.4	420	17 628	22 073	17 557	22 187	8 764	17 490
Burbank CDP, Walla Walla County	1 745	12.7	670	26 901	35 897	28 734	39 637	8 732	27 204
Burien CDP, King County	25 089	14.8	326	31 347	33 276	38 149	41 070	20 233	23 586
Burlington city, Skagit County	4 349	14.9	417	20 354	24 773	24 046	30 569	10 508	14 824
Camas city, Clark County	6 442	15.3	554	25 981	31 283	30 844	35 669	10 886	15 290
Carbonado town, Pierce County	495	43.6	560	22 308	29 198	27 150	35 340	11 558	19 067
Carnation city, King County	1 243	42.3	555	28 300	31 493	31 150	35 554	11 668	19 857
Carson River Valley CDP, Skamania County	1 678	15.1	564	20 730	28 583	23 259	29 982	9 221	17 487
Cascade-Fairwood CDP, King County	30 107	12.3	281	43 496	46 267	48 620	51 335	26 918	31 013
Cascade Park East CDP, Clark County	6 996	13.1	667	37 473	42 208	42 950	52 097	26 724	33 794
Cascade Park West CDP, Clark County	6 656	13.7	536	36 500	42 309	42 349	47 804	23 026	30 717
Cascade Valley CDP, Grant County	1 288	13.7	787	16 018	20 758	17 468	27 163	10 481	16 181
Cashmere city, Chelan County	2 544	48.1	294	19 465	21 918	25 305	28 078	9 303	11 220
Castle Rock city, Cowlitz County	2 067	42.6	326	21 102	24 031	25 201	30 035	8 368	11 162

TIPSII [UPF] GPH5 CENSUS90 72583600 05/07/92 9:59 AM MACHINE: C DATA:CENSUS90S*PH5TIPSDA53. 04/04/92 04:51:50 TAPE: NONE FRAME: 145
TSF:CENSUS90*92. 04/04/92 04:52:13 UTF:CENSUS90*93. 04/04/92 04:52:14 META:CENSUS90S*PH5TABLES53. 04/04/92 04:58:18

Table 20. **Percent in Sample, Standard Error, and Confidence Bounds for Population Characteristics: 1990**—Con.

[For definitions of terms and meanings of symbols, see text]

State County Place and [In Selected States] County Subdivision	Persons: 100-percent count	Persons: Percent in sample	Per capita income in 1989 (dollars) —Standard error	Median income in 1989 (dollars): Household: 90-percent confidence bounds: Lower	Household: Upper	Family: 90-percent confidence bounds: Lower	Family: Upper	Nonfamily household: 90-percent confidence bounds: Lower	Nonfamily household: Upper
PLACE AND COUNTY SUBDIVISION— Con.									
Cathan CDP, Snohomish County	428	31.3	1 229	37 280	47 660	41 030	50 686	23 401	38 249
Cathlamet town, Wahkiakum County	508	43.5	1 190	19 306	24 968	23 822	35 957	10 355	17 938
Centralia city, Lewis County	12 101	15.0	288	20 337	22 959	25 861	29 041	10 804	13 391
Central Park CDP, Grays Harbor County	2 669	15.4	752	28 548	37 941	35 014	42 125	13 284	22 338
Chehalis city, Lewis County	6 527	15.3	492	22 372	26 438	28 703	34 180	11 549	15 417
Chehalis Village CDP, Grays Harbor County	282	36.2	361	6 014	9 881	5 304	9 967	1 520	8 225
Chelan city, Chelan County	2 969	14.8	1 003	21 128	24 895	23 809	28 591	10 331	16 270
Cheney city, Spokane County	7 723	15.4	351	15 871	20 233	27 361	32 517	7 926	10 633
Chewelah city, Stevens County	1 945	45.3	292	16 232	18 681	21 475	25 454	7 682	9 603
Clarkston city, Asotin County	6 753	16.0	337	15 092	18 212	20 337	23 553	8 724	11 024
Clarkston Heights-Vineland CDP, Asotin County	2 832	14.9	768	30 275	34 956	32 793	40 610	8 887	20 623
Cle Elum city, Kittitas County	1 778	37.1	469	18 545	22 555	24 511	26 767	10 128	12 372
Clinton CDP, Island County	1 564	13.7	1 352	24 632	34 410	30 919	37 011	13 566	21 653
Clyde Hill town, King County	2 972	16.7	1 811	71 779	91 739	79 622	104 436	18 584	37 214
Colfax city, Whitman County	2 713	39.1	417	23 884	28 441	32 551	35 889	11 141	13 971
College Place city, Walla Walla County	6 308	13.0	369	19 773	24 015	25 705	31 218	12 910	17 750
Colton town, Whitman County	325	47.1	624	24 310	31 618	29 697	38 682	7 508	21 429
Colville city, Stevens County	4 360	16.5	518	19 861	23 427	25 024	32 456	10 427	14 361
Conconully town, Okanogan County	153	40.5	673	10 566	16 422	12 108	19 927	5 508	15 695
Concrete town, Skagit County	735	46.7	686	19 572	25 650	25 968	31 838	7 429	11 798
Connell city, Franklin County	2 005	43.8	313	24 088	27 605	26 803	30 724	12 003	18 226
Cosmopolis city, Grays Harbor County	1 372	41.3	584	28 020	32 285	32 209	38 657	12 953	14 870
Coulee City town, Grant County	568	48.4	500	15 566	19 745	18 178	21 104	8 818	15 317
Coulee Dam town	1 087	47.0	634	27 262	30 765	30 157	34 739	11 744	17 343
Douglas County	207	54.1	871	30 951	36 332	31 547	37 860	10 394	31 481
Grant County	1	–	–	–	–	–	–	–	–
Okanogan County	879	45.4	771	25 927	29 641	29 011	34 412	11 664	17 152
Country Homes CDP, Spokane County	5 126	15.9	586	24 963	30 300	31 393	38 190	10 622	16 267
Coupeville town, Island County	1 377	41.2	582	18 988	22 566	30 109	36 447	8 419	11 648
Covington-Sawyer-Wilderness CDP, King County	24 321	13.7	280	45 447	47 933	46 188	49 071	30 414	35 342
Creston town, Lincoln County	230	53.0	666	15 343	18 948	17 271	28 868	7 238	15 764
Cusick town, Pend Oreille County	195	51.8	597	10 407	18 411	6 997	16 483	6 730	19 018
Darrington town, Snohomish County	1 042	36.9	470	20 058	23 278	22 945	28 116	10 206	15 663
Davenport city, Lincoln County	1 502	45.1	427	21 404	24 390	26 246	29 744	10 799	14 511
Dayton city, Columbia County	2 468	15.7	610	17 348	25 553	21 894	30 405	8 120	14 387
Deer Park city, Spokane County	2 278	43.0	320	17 183	19 675	19 975	23 582	8 451	11 253
Des Moines city, King County	17 283	12.2	412	30 821	33 709	36 253	40 273	22 607	25 565
Dishman CDP, Spokane County	9 671	15.9	341	22 771	25 715	27 581	30 865	13 991	17 215
DuPont city, Pierce County	592	49.2	521	24 172	31 020	27 049	32 937	16 396	23 104
Duvall city, King County	2 770	38.5	333	36 242	38 720	37 428	40 131	25 487	32 343
Eastgate CDP, King County	4 434	12.8	673	38 859	45 094	40 470	46 863	26 442	39 131
East Hill-Meridian CDP, King County	42 696	12.9	227	43 542	45 688	46 207	48 348	28 515	32 868
East Port Orchard CDP, Kitsap County	5 409	14.7	408	27 764	31 556	30 392	34 231	14 279	22 175
East Renton Highlands CDP, King County	13 218	11.5	445	44 587	49 277	47 131	52 029	29 966	37 226
East Wenatchee city, Douglas County	2 701	41.7	291	21 638	23 565	23 590	26 701	16 072	19 518
East Wenatchee Bench CDP, Douglas County	12 539	16.0	323	30 937	33 729	34 184	36 994	13 642	19 072
Eatonville town, Pierce County	1 374	40.9	579	19 166	22 589	26 892	32 014	9 420	12 029
Edgewood-North Hill CDP, Pierce County	9 120	14.1	563	36 235	41 177	39 753	44 854	19 807	26 129
Edmonds city, Snohomish County	30 744	12.9	387	39 098	41 961	46 925	50 100	22 656	25 657
Electric City town, Grant County	910	45.9	520	25 305	30 595	28 326	36 708	12 013	18 891
Elk Plain CDP, Pierce County	12 197	13.2	322	31 023	33 687	32 974	35 689	14 255	21 234
Ellensburg city, Kittitas County	12 361	14.0	241	13 147	15 696	22 399	27 776	7 808	9 619
Ellsworth North CDP, Clark County	5 796	11.7	524	33 131	39 035	38 334	42 319	15 804	21 781
Ellsworth South CDP, Clark County	4 423	16.4	975	33 241	38 025	37 021	44 194	19 284	27 272
Elma city, Grays Harbor County	3 011	45.5	241	17 040	18 873	19 900	22 120	10 289	12 530
Elmer City town, Okanogan County	290	49.7	717	24 175	31 659	23 028	33 119	7 444	20 979
Endicott town, Whitman County	320	50.6	422	15 000	25 500	15 115	26 549	8 630	19 329
Entiat city, Chelan County	449	49.4	694	17 995	25 507	21 961	29 602	6 520	11 160
Enumclaw city, King County	7 227	14.8	551	25 762	30 268	31 168	35 632	14 665	18 826
Ephrata city, Grant County	5 349	12.2	610	22 648	27 838	27 896	34 674	10 585	16 543
Erlands Point-Kitsap Lake CDP, Kitsap County	2 764	14.3	1 006	26 799	29 968	29 057	32 842	17 146	25 516
Esperance CDP, Snohomish County	11 236	11.0	505	36 703	40 865	41 812	45 878	23 640	28 686
Everett city, Snohomish County	69 961	12.3	176	27 574	29 257	32 447	34 557	19 198	20 901
Evergreen CDP, Clark County	11 249	13.6	293	34 934	37 329	36 009	39 751	22 073	28 315
Everson city, Whatcom County	1 490	48.0	331	20 940	24 519	25 145	28 616	10 616	14 739
Fairchild AFB CDP, Spokane County	4 854	16.3	290	21 893	24 786	21 893	24 786	–	–
Fairfield town, Spokane County	446	43.5	774	20 636	24 655	23 370	30 760	11 211	14 746
Fairview-Sumach CDP, Yakima County	2 749	11.7	398	8 666	12 947	9 834	15 592	5 536	7 732
Fairwood CDP, Spokane County	5 807	11.6	660	41 499	49 724	46 067	52 640	17 442	25 749
Fall City CDP, King County	1 582	15.2	910	32 240	40 888	36 968	47 595	13 261	24 918
Farmington town, Whitman County	126	50.8	830	10 346	18 855	13 157	24 014	4 259	12 068
Federal Way CDP, King County	67 554	12.3	204	37 466	39 165	42 278	44 254	26 052	27 885
Felida CDP, Clark County	3 109	16.2	661	42 370	48 908	44 175	50 454	16 639	30 180
Ferndale city, Whatcom County	5 398	11.5	503	23 378	30 463	28 462	33 187	9 310	18 312
Fife city, Pierce County	3 864	26.1	351	25 402	28 102	26 963	30 884	22 283	24 897
Finley CDP, Benton County	4 897	10.7	486	27 568	32 892	30 024	35 669	16 331	25 217
Fircrest town, Pierce County	5 258	11.4	1 085	38 372	46 800	48 105	54 346	19 103	26 639
Five Corners CDP, Clark County	6 776	15.7	333	32 110	36 258	34 133	38 461	16 432	25 348
Fords Prairie CDP, Lewis County	2 480	14.1	808	23 746	29 040	25 133	31 618	12 241	22 317
Forks city, Clallam County	2 862	14.2	634	24 171	29 338	27 183	34 733	13 875	20 883
Fort Lewis CDP, Pierce County	22 224	32.4	78	23 121	24 475	23 120	24 487	10 628	19 218
Fox Island CDP, Pierce County	2 017	16.9	1 519	41 948	52 863	49 382	61 078	20 416	37 661
Frederickson CDP, Pierce County	3 502	14.8	664	28 492	35 397	29 531	37 518	20 404	29 013
Freeland CDP, Island County	1 278	14.6	1 102	21 683	29 307	28 375	40 333	7 470	16 389
Friday Harbor town, San Juan County	1 492	38.1	701	24 636	27 557	33 270	37 462	16 549	19 096
Fruitvale CDP, Yakima County	4 125	13.1	636	17 872	21 271	20 073	24 441	12 820	18 403
Garfield town, Whitman County	544	49.6	788	21 355	26 207	26 621	32 129	9 132	13 118
Garrett CDP, Walla Walla County	1 004	14.1	1 011	20 641	31 837	22 690	36 071	8 331	21 504

TIPSII [UPF] GPH5 CENSUS90 72583600 05/07/92 9:59 AM MACHINE: C DATA:CENSUS90S*PH5TIPSDA53. 04/04/92 04:51:50 TAPE: NONE FRAME: 146
TSF:CENSUS90*92. 04/04/92 04:52:13 UTF:CENSUS90*93. 04/04/92 04:52:14 META:CENSUS90S*PH5TABLES53. 04/04/92 04:58:18

Table 20. **Percent in Sample, Standard Error, and Confidence Bounds for Population Characteristics: 1990**—Con.

[For definitions of terms and meanings of symbols, see text]

State County Place and [In Selected States] County Subdivision	Persons: 100-percent count	Persons: Percent in sample	Per capita income in 1989 (dollars) —Standard error	Median income in 1989 (dollars): Household: 90-percent confidence bounds: Lower	Household: Upper	Family: 90-percent confidence bounds: Lower	Family: Upper	Nonfamily household: 90-percent confidence bounds: Lower	Nonfamily household: Upper
PLACE AND COUNTY SUBDIVISION— Con.									
George town, Grant County	253	42.7	564	16 062	21 773	16 663	24 036	7 583	21 333
Gig Harbor city, Pierce County	3 236	10.9	1 565	28 430	40 826	43 464	54 108	14 758	20 009
Gold Bar town, Snohomish County	1 078	35.9	550	21 473	26 922	25 306	31 024	13 786	18 202
Goldendale city, Klickitat County	3 319	14.2	541	17 921	22 234	21 794	29 104	9 884	13 301
Grand Coulee city, Grant County	984	46.3	402	14 983	19 139	19 909	22 442	9 158	11 931
Grand Mound CDP, Thurston County	1 394	9.5	916	19 756	36 350	22 098	37 197	7 932	40 207
Grandview city, Yakima County	7 169	11.2	444	17 873	22 612	20 263	25 891	7 961	14 889
Granger town, Yakima County	2 053	41.6	277	15 819	18 717	17 349	21 404	6 110	8 269
Granite Falls town, Snohomish County	1 060	39.5	459	21 122	25 524	24 601	32 546	11 582	16 523
Green Acres CDP, Spokane County	4 626	15.7	464	24 174	29 100	27 940	32 903	13 120	18 511
Hadlock-Irondale CDP, Jefferson County	2 742	14.8	878	21 856	28 400	24 051	31 109	9 865	19 931
Hamilton town, Skagit County	228	40.4	639	16 972	23 234	20 386	30 023	6 413	14 141
Harbour Pointe CDP, Snohomish County	9 107	15.3	538	55 357	59 395	56 699	60 997	30 963	41 264
Harrah town, Yakima County	341	45.2	572	18 181	22 433	19 192	27 214	8 325	17 407
Harrington city, Lincoln County	449	46.3	553	24 040	31 207	31 033	36 886	13 301	19 824
Hartline town, Grant County	176	55.1	1 227	28 796	36 011	27 964	35 184	7 227	40 892
Hatton town, Adams County	71	43.7	1 257	17 463	31 287	15 402	30 848	27 944	54 112
Hazel Dell North CDP, Clark County	6 924	12.5	534	26 604	31 447	28 869	34 581	14 946	19 452
Hazel Dell South CDP, Clark County	5 796	13.8	511	25 622	28 999	30 558	36 238	15 501	19 277
Highland CDP, Benton County	3 656	13.1	529	41 202	46 553	42 622	48 053	12 651	34 863
Hoquiam city, Grays Harbor County	8 972	15.6	388	20 535	23 362	24 793	28 440	10 721	13 627
Hunts Point town, King County	513	45.2	2 419	84 909	121 100	94 648	141 690	25 005	39 995
Ilwaco city, Pacific County	815	34.4	1 180	22 709	29 183	28 084	31 886	10 406	14 628
Inchelium CDP, Ferry County	393	46.1	537	14 064	24 213	15 604	26 623	6 453	13 377
Index town, Snohomish County	139	39.6	3 712	10 156	23 438	16 156	55 093	7 656	17 378
Indianola CDP, Kitsap County	1 729	34.5	558	30 940	35 621	33 120	40 492	23 492	30 009
Inglewood-Finn Hill CDP, King County	29 132	14.3	328	46 627	48 857	49 059	51 715	27 635	31 560
Ione town, Pend Oreille County	507	51.5	402	16 607	24 419	24 463	31 322	8 593	12 606
Issaquah city, King County	7 786	11.8	808	32 811	38 755	42 472	49 316	15 703	21 008
John Sam Lake CDP, Snohomish County	432	28.9	985	26 882	33 168	26 943	32 406	18 804	37 640
Kahlotus city, Franklin County	167	46.7	923	21 477	31 909	30 489	35 839	5 556	15 550
Kalama city, Cowlitz County	1 210	42.0	594	28 599	32 298	32 370	37 748	11 969	19 656
Kelso city, Cowlitz County	11 820	13.5	296	21 895	25 510	26 837	30 612	10 705	13 734
Kenmore CDP, King County	8 917	14.6	594	36 989	40 778	43 484	47 593	22 354	27 878
Kennewick city, Benton County	42 155	12.7	200	27 059	29 562	33 578	36 111	16 489	18 614
Kent city, King County	37 960	11.0	254	31 585	33 398	36 603	39 140	23 285	25 916
Kettle Falls city, Stevens County	1 272	44.7	392	16 510	21 155	23 309	27 321	9 618	12 010
Kingsgate CDP, King County	14 259	13.1	414	41 266	44 765	43 262	47 901	28 698	33 633
Kingston CDP, Kitsap County	1 270	14.3	905	22 452	28 553	23 587	31 732	17 131	25 635
Kirkland city, King County	40 052	11.4	348	37 406	39 468	43 118	46 321	27 890	30 586
Kittitas city, Kittitas County	843	47.7	343	17 070	19 764	19 148	21 769	10 069	13 791
Krupp town, Grant County	53	32.1	1 003	9 695	19 078	14 984	27 516	5 526	16 164
La Center town, Clark County	451	32.6	754	19 833	30 335	22 532	35 195	11 073	22 495
Lacey city, Thurston County	19 279	12.4	273	28 163	30 718	33 291	36 754	17 846	20 915
La Conner town, Skagit County	656	43.9	961	21 226	26 814	30 581	39 345	13 157	15 792
La Crosse town, Whitman County	336	46.4	739	23 658	28 324	27 104	33 066	11 559	22 658
Lake Forest North CDP, King County	8 002	14.5	600	41 074	44 834	43 906	49 069	25 155	33 244
Lake Forest Park city, King County	4 031	47.6	437	46 338	49 348	50 266	54 676	26 084	30 552
Lake Goodwin CDP, Snohomish County	2 437	11.1	1 276	34 375	39 178	35 859	42 750	17 323	35 873
Lakeland North CDP, King County	14 402	12.3	335	44 922	48 151	46 118	50 088	26 128	34 018
Lakeland South CDP, King County	9 027	18.0	436	41 860	44 467	43 951	47 309	31 610	38 258
Lake Serene-North Lynnwood CDP, Snohomish County	14 290	14.7	384	36 075	38 690	39 159	41 972	24 915	28 610
Lake Shore CDP, Clark County	6 268	13.9	555	41 946	45 675	42 899	46 877	20 738	39 193
Lake Stevens city, Snohomish County	3 380	10.9	740	31 528	37 432	34 298	41 519	10 648	16 667
Lakewood CDP, Pierce County	58 412	12.0	233	25 409	27 047	29 676	31 523	16 612	18 837
Lamont town, Whitman County	91	52.7	833	17 954	26 023	19 154	26 885	6 992	26 161
Langley city, Island County	845	42.8	1 067	19 809	26 558	29 094	35 596	9 140	13 282
Latah town, Spokane County	175	44.0	794	14 119	23 161	16 641	28 236	6 582	12 375
Lea Hill CDP, King County	6 876	15.6	505	40 424	44 378	41 887	46 692	23 154	30 291
Leavenworth city, Chelan County	1 692	35.8	449	20 059	25 356	29 451	32 697	8 034	11 238
Liberty Lake CDP, Spokane County	2 015	15.3	1 330	33 483	41 348	35 857	45 811	17 187	31 875
Lind town, Adams County	472	50.0	799	21 001	27 784	26 918	32 998	11 191	18 809
Long Beach city, Pacific County	1 236	37.8	834	15 284	18 021	22 248	29 629	7 523	10 181
Longview city, Cowlitz County	31 499	14.5	227	24 460	26 646	30 937	33 348	12 909	15 349
Longview Heights CDP, Cowlitz County	3 310	12.3	1 120	33 897	39 525	36 596	42 104	17 857	27 417
Lyman town, Skagit County	275	44.0	1 418	14 845	29 723	17 823	31 742	10 738	30 041
Lynden city, Whatcom County	5 709	12.8	492	27 052	31 654	32 007	37 373	15 097	19 624
Lynnwood city, Snohomish County	28 695	12.3	255	29 392	31 545	34 624	36 784	20 550	22 341
Mabton town, Yakima County	1 482	35.8	445	14 298	18 534	15 735	23 521	5 988	10 220
McChord AFB CDP, Pierce County	4 538	16.1	211	19 876	22 023	19 876	22 023	–	–
McCleary town, Grays Harbor County	1 235	41.9	400	17 594	21 448	21 034	24 551	8 531	12 320
Malden town, Whitman County	189	49.7	746	10 632	16 546	14 709	23 624	4 931	10 095
Manchester CDP, Kitsap County	4 031	15.7	669	30 862	36 668	34 531	41 082	13 710	21 485
Mansfield town, Douglas County	311	54.3	1 215	19 872	25 112	21 923	27 088	4 209	11 978
Maple Valley CDP, King County	1 211	16.4	1 326	38 592	53 602	44 154	64 681	10 924	34 493
Marcus town, Stevens County	135	50.4	582	14 239	18 424	12 947	19 434	7 545	16 727
Marietta-Alderwood CDP, Whatcom County	2 766	14.2	1 073	24 867	31 070	28 442	34 324	16 512	25 371
Martha Lake CDP, Snohomish County	10 155	13.0	488	41 908	46 748	46 010	50 582	25 222	35 521
Marysville city, Snohomish County	10 328	12.3	365	24 363	27 631	31 360	36 105	12 297	16 541
Mattawa town, Grant County	941	47.3	299	16 484	19 616	14 977	18 581	14 217	20 587
Meadow Glade CDP, Clark County	1 584	12.1	1 436	32 257	47 028	35 526	49 454	4 327	28 485
Medical Lake city, Spokane County	3 664	13.0	391	22 937	27 796	26 455	30 981	10 519	20 071
Medina city, King County	2 981	16.9	1 858	73 102	92 653	77 540	100 812	26 594	53 635
Mercer Island city, King County	20 816	13.3	673	58 807	64 228	67 903	74 712	27 311	33 488
Mesa town, Franklin County	252	27.4	888	22 767	31 355	23 991	32 427	5 257	19 751
Metaline town, Pend Oreille County	198	54.0	808	25 346	34 558	32 866	37 734	18 074	26 926
Metaline Falls town, Pend Oreille County	210	45.2	1 022	13 495	21 888	25 947	30 363	6 692	11 505
Midland CDP, Pierce County	5 587	10.8	480	25 025	29 997	28 567	33 075	11 793	18 200
Mill Creek city, Snohomish County	7 172	10.8	1 007	46 955	52 911	54 281	62 423	30 112	32 261
Millwood town, Spokane County	1 559	47.7	414	22 696	25 073	26 679	30 526	15 742	18 765
Milton city	4 995	18.2	447	33 812	37 199	36 305	40 306	22 982	29 036
King County	697	16.1	1 326	36 532	46 053	38 949	46 998	19 702	39 584
Pierce County	4 298	18.5	473	32 375	36 506	35 365	39 378	21 985	27 908
Minnehaha CDP, Clark County	9 661	12.3	479	29 474	33 128	33 002	36 812	13 782	22 184

TIPSII [UPF] GPH5 CENSUS90 72583600 05/07/92 9:59 AM MACHINE: C DATA:CENSUS90S*PH5TIPSDA53. 04/04/92 04:51:50 TAPE: NONE FRAME: 147
TSF:CENSUS90*92. 04/04/92 04:52:13 UTF:CENSUS90*93. 04/04/92 04:52:14 META:CENSUS90S*PH5TABLES53. 04/04/92 04:58:18

Table 20. **Percent in Sample, Standard Error, and Confidence Bounds for Population Characteristics: 1990**—Con.

[For definitions of terms and meanings of symbols, see text]

State County Place and [In Selected States] County Subdivision	Persons: 100-percent count	Persons: Percent in sample	Per capita income in 1989 (dollars) —Standard error	Median income in 1989 (dollars): Household: 90-percent confidence bounds: Lower	Household: Upper	Family: 90-percent confidence bounds: Lower	Family: Upper	Nonfamily household: 90-percent confidence bounds: Lower	Nonfamily household: Upper
PLACE AND COUNTY SUBDIVISION—Con.									
Mirrormont CDP, King County	2 360	14.7	1 145	55 834	66 196	56 348	66 964	22 381	73 525
Monroe city, Snohomish County	4 278	10.9	653	21 160	29 340	28 072	33 609	12 065	18 390
Montesano city, Grays Harbor County	3 064	14.4	595	20 021	27 529	28 257	33 818	9 273	14 055
Morton city, Lewis County	1 130	44.0	418	18 223	22 033	21 173	24 550	7 346	10 861
Moses Lake city, Grant County	11 235	14.6	303	21 574	25 255	26 788	30 361	12 442	15 678
Moses Lake North CDP, Grant County	3 677	15.4	325	17 314	23 102	18 240	24 131	13 047	19 504
Mossyrock city, Lewis County	452	45.1	510	15 096	20 796	19 293	26 768	7 287	14 929
Mountlake Terrace city, Snohomish County	19 320	13.8	279	34 024	36 310	36 969	40 007	22 487	26 701
Mount Vernon city, Skagit County	17 647	12.5	391	25 721	28 666	31 962	35 579	13 574	16 362
Moxee city, Yakima County	814	44.2	384	17 047	20 320	19 209	24 703	5 930	9 575
Mukilteo city, Snohomish County	7 007	11.9	736	44 176	50 368	46 871	52 861	30 250	41 402
Naches town, Yakima County	596	45.6	490	17 087	19 880	19 038	25 579	7 402	12 722
Napavine city, Lewis County	745	39.9	516	19 853	25 096	22 716	27 106	8 023	15 481
Navy Yard City CDP, Kitsap County	2 905	10.9	567	22 185	26 411	24 057	28 100	16 892	22 174
Neah Bay CDP, Clallam County	916	42.8	421	15 405	20 181	16 967	21 897	5 289	12 728
Nespelem town, Okanogan County	187	43.9	958	13 429	19 693	9 397	26 079	9 310	16 468
Nespelem Community CDP, Okanogan County	291	50.5	713	15 982	27 018	15 875	26 518	2 763	11 316
Newport city, Pend Oreille County	1 691	45.1	292	14 597	17 666	19 993	24 702	6 847	9 197
Newport Hills CDP, King County	14 736	15.2	460	48 479	52 906	55 040	59 380	29 966	33 873
Nisqually Indian Community CDP, Thurston County	558	47.0	620	22 840	30 607	21 235	32 202	7 649	17 945
Nooksack city, Whatcom County	584	45.7	602	24 305	30 556	25 376	32 449	14 672	27 723
Normandy Park city, King County	6 709	12.7	1 066	49 160	57 279	55 419	61 687	19 133	36 597
North Bend city, King County	2 578	42.9	388	27 110	31 009	35 547	38 289	11 883	14 696
North Bonneville city, Skamania County	411	43.8	836	21 290	26 631	20 288	25 585	7 924	30 791
North City-Ridgecrest CDP, King County	13 832	13.4	390	32 460	35 453	36 350	40 840	22 270	25 402
North Creek-Canyon Park CDP, Snohomish County	23 236	13.7	312	43 684	46 758	46 955	49 973	25 996	31 109
North Hill CDP, King County	5 706	16.0	433	37 646	41 076	39 790	44 922	26 091	30 477
North Marysville CDP, Snohomish County	18 711	13.8	300	38 980	41 232	40 238	42 976	21 266	26 420
North Omak CDP, Okanogan County	515	38.1	458	10 500	16 733	7 483	12 176	7 892	17 349
Northport town, Stevens County	308	33.4	845	12 187	22 128	20 923	29 731	5 167	10 568
North Puyallup CDP, Pierce County	2 886	25.1	450	18 592	21 155	25 878	30 142	11 608	14 101
North Yelm CDP, Thurston County	2 075	15.5	658	23 094	30 599	25 606	33 936	10 158	17 302
Oakesdale town, Whitman County	346	51.4	655	25 610	31 319	27 138	35 004	7 954	30 077
Oak Harbor city, Island County	17 176	14.1	275	24 614	26 544	25 700	27 892	16 934	20 733
Oakville city, Grays Harbor County	493	43.0	530	15 075	22 454	17 010	24 541	5 831	17 870
Ocean Park CDP, Pacific County	1 409	15.4	787	15 859	20 226	18 254	22 809	6 870	12 104
Ocean Shores city, Grays Harbor County	2 301	46.2	346	24 086	26 877	28 129	31 394	14 825	18 563
Odessa town, Lincoln County	935	46.4	608	21 423	25 421	27 125	31 125	7 461	10 059
Okanogan city, Okanogan County	2 370	41.7	339	17 668	20 511	21 638	25 613	9 061	12 784
Olympia city, Thurston County	33 840	13.4	260	26 890	29 217	35 685	37 934	16 746	18 823
Omak city, Okanogan County	4 117	25.4	467	18 264	21 131	20 328	25 067	9 794	13 691
Opportunity CDP, Spokane County	22 326	15.4	251	28 184	30 320	33 086	35 432	14 204	16 603
Orchards North CDP, Clark County	6 479	15.9	402	30 468	33 385	30 863	34 119	15 223	22 944
Orchards South CDP, Clark County	12 956	12.6	303	32 319	35 418	33 881	36 887	23 667	27 322
Oroville town, Okanogan County	1 505	47.3	266	13 166	15 330	16 871	19 816	7 101	8 949
Orting city, Pierce County	2 106	41.8	344	25 100	27 400	26 458	30 078	13 383	16 203
Othello city, Adams County	4 638	15.8	457	22 527	26 015	23 517	27 489	13 232	22 047
Otis Orchards-East Farms CDP, Spokane County	5 811	11.2	373	30 922	35 614	31 295	36 332	13 755	23 975
Pacific city	4 622	11.6	458	31 256	35 975	32 767	39 581	24 896	31 093
King County	4 622	11.6	458	31 256	35 975	32 767	39 581	24 896	31 093
Pierce County	–	–	–	–	–	–	–	–	–
Paine Field-Lake Stickney CDP, Snohomish County	18 670	10.7	349	31 219	33 203	32 387	35 467	26 150	29 995
Palouse city, Whitman County	915	42.3	466	21 261	24 827	24 653	30 301	13 268	17 758
Parkland CDP, Pierce County	20 882	13.0	251	26 383	29 010	30 837	33 344	16 050	19 204
Parkwood CDP, Kitsap County	6 853	11.8	419	30 952	36 547	35 371	40 984	13 598	21 579
Pasco city, Franklin County	20 337	13.7	219	16 850	19 364	20 056	22 814	8 771	11 590
Pateros city, Okanogan County	570	46.8	505	18 322	22 092	19 690	23 815	7 760	15 595
Pe Ell town, Lewis County	547	36.0	634	15 288	22 199	17 290	27 190	6 563	12 103
Pine Lake CDP, King County	13 940	14.8	539	56 523	61 341	62 059	66 514	27 626	35 716
Pomeroy city, Garfield County	1 393	47.5	308	21 146	24 661	26 791	29 996	11 074	14 113
Port Angeles city, Clallam County	17 710	16.4	269	23 557	25 894	29 249	31 739	13 031	16 702
Port Angeles East CDP, Clallam County	2 672	14.6	892	22 475	28 766	27 788	38 803	12 165	20 532
Port Orchard city, Kitsap County	4 984	14.8	485	21 095	24 950	23 985	31 295	14 198	19 619
Port Townsend city, Jefferson County	7 001	14.6	568	23 129	27 479	29 629	35 386	12 108	15 327
Poulsbo city, Kitsap County	4 848	12.4	698	22 009	27 454	29 183	37 651	11 084	16 205
Prairie Ridge CDP, Pierce County	8 278	15.7	263	29 291	32 309	31 312	35 930	17 785	23 865
Prescott town, Walla Walla County	267	29.2	656	9 003	20 727	16 041	21 729	6 186	20 719
Priest Point CDP, Snohomish County	703	38.7	1 181	35 543	43 998	41 396	50 885	11 554	28 604
Prosser city, Benton County	4 476	14.8	651	23 314	27 414	26 473	32 528	11 491	16 781
Pullman city, Whitman County	23 478	16.2	233	16 818	19 077	33 797	39 493	10 195	11 627
Puyallup city, Pierce County	23 875	12.0	279	31 522	34 467	37 383	40 653	14 072	18 485
Quincy city, Grant County	3 738	15.4	469	17 117	20 063	17 652	21 567	10 251	17 374
Rainier town, Thurston County	991	48.0	361	22 264	26 041	23 332	26 725	12 304	17 952
Raymond city, Pacific County	2 901	15.0	532	14 542	17 292	17 120	27 856	7 934	11 850
Reardan town, Lincoln County	482	51.7	886	23 002	29 123	27 968	38 577	10 151	16 983
Redmond city, King County	35 800	12.6	333	41 317	43 517	49 016	51 643	27 845	31 090
Renton city, King County	41 688	11.5	237	31 647	33 624	37 441	40 557	22 447	24 427
Republic town, Ferry County	940	44.6	531	25 063	28 430	28 363	32 005	15 321	20 889
Richland city, Benton County	32 315	14.5	260	35 628	37 710	43 896	47 141	19 700	22 443
Richmond Beach-Innis Arden CDP, King County	7 242	14.6	1 018	50 155	56 064	54 579	63 299	19 813	30 476
Richmond Highlands CDP, King County	26 037	13.5	280	35 977	38 792	42 972	45 763	21 151	24 337
Ridgefield city, Clark County	1 297	46.5	494	25 545	29 813	26 411	31 564	20 111	24 911

TIPSII [UPF] GPH5 CENSUS90 72583600 05/07/92 9:59 AM MACHINE: C DATA:CENSUS90S*PH5TIPSDA53. 04/04/92 04:51:50 TAPE: NONE FRAME: 148
TSF:CENSUS90*92. 04/04/92 04:52:13 UTF:CENSUS90*93. 04/04/92 04:52:14 META:CENSUS90S*PH5TABLES53. 04/04/92 04:58:18

Table 20. **Percent in Sample, Standard Error, and Confidence Bounds for Population Characteristics: 1990**—Con.

[For definitions of terms and meanings of symbols, see text]

State County Place and [In Selected States] County Subdivision	Persons		Per capita income in 1989 (dollars) —Standard error	Median income in 1989 (dollars)					
				Household		Family		Nonfamily household	
				90-percent confidence bounds		90-percent confidence bounds		90-percent confidence bounds	
	100-percent count	Percent in sample		Lower	Upper	Lower	Upper	Lower	Upper
PLACE AND COUNTY SUBDIVISION—Con.									
Ritzville city, Adams County	1 725	43.7	399	21 012	23 978	26 238	29 366	12 286	14 847
Riverside town, Okanogan County	223	39.5	933	18 408	24 622	22 569	34 075	8 263	19 873
Riverton-Boulevard Park CDP, King County	15 337	13.8	319	29 189	31 570	33 728	37 154	20 728	24 361
Rochester CDP, Thurston County	1 250	11.7	1 603	20 100	34 056	23 368	35 950	5 615	25 336
Rockford town, Spokane County	481	42.8	845	19 473	24 942	21 400	26 990	8 622	18 810
Rock Island town, Douglas County	524	42.9	430	19 508	25 269	19 724	28 581	12 398	22 123
Rosalia town, Whitman County	552	43.3	481	15 775	20 877	22 335	30 496	9 513	13 264
Roslyn city, Kittitas County	869	39.2	568	13 844	17 645	18 708	25 094	6 872	10 692
Roy city, Pierce County	258	42.6	1 068	20 871	29 865	23 987	32 421	11 604	22 264
Royal City city, Grant County	1 104	43.5	305	16 345	20 882	17 844	21 992	8 932	15 647
Ruston town, Pierce County	693	41.6	722	25 381	30 230	28 957	37 244	13 890	21 526
Sahalee CDP, King County	13 951	12.6	517	59 888	63 264	61 279	64 945	36 531	46 100
St. John town, Whitman County	499	46.9	903	19 189	24 249	23 242	32 267	10 640	13 029
Salmon Creek CDP, Clark County	11 989	13.7	427	32 047	36 320	37 246	42 148	21 747	26 829
Satus CDP, Yakima County	1 343	14.1	410	5 091	15 971	3 795	16 619	4 063	18 571
Sea-Tac CDP, King County	22 694	12.8	312	31 290	33 403	36 349	39 185	21 821	24 810
Seattle city, King County	516 259	12.6	92	29 051	29 655	39 382	40 286	20 728	21 225
Sedro-Woolley city, Skagit County	6 031	14.0	352	22 099	25 020	24 317	28 312	8 600	13 526
Selah city, Yakima County	5 113	14.8	451	24 967	29 937	29 045	35 522	10 818	17 242
Sequim city, Clallam County	3 616	15.2	608	15 741	19 931	20 811	26 448	9 920	13 537
Shaker Church CDP, Snohomish County	670	38.5	805	29 917	35 925	26 794	34 565	28 322	42 518
Shelter Bay CDP, Skagit County	1 069	42.1	981	36 353	42 346	39 524	44 677	21 222	28 557
Shelton city, Mason County	7 241	15.1	360	17 958	21 684	23 776	28 241	9 554	12 928
Sheridan Beach CDP, King County	6 518	21.2	636	39 376	42 315	44 015	47 966	25 483	30 733
Silverdale CDP, Kitsap County	7 660	13.2	579	31 833	36 107	35 083	39 057	22 825	27 539
Silver Lake-Fircrest CDP, Snohomish County	24 474	13.8	287	48 604	50 979	50 007	52 213	32 418	41 041
Skokomish CDP, Mason County	532	49.1	372	11 148	15 630	11 217	15 917	6 042	11 632
Skykomish town, King County	273	39.9	1 431	27 029	40 888	32 895	42 427	13 569	22 146
Smokey Point CDP, Snohomish County	2 620	12.2	771	22 076	29 674	28 038	37 737	8 265	16 464
Snee Oosh CDP, Skagit County	302	35.1	1 523	37 171	48 881	37 412	54 096	26 093	43 360
Snohomish city, Snohomish County	6 499	10.9	554	26 710	33 087	32 482	38 782	14 365	21 105
Snoqualmie city, King County	1 546	43.2	413	25 165	28 882	27 400	32 365	15 437	22 615
Soap Lake city, Grant County	1 149	47.2	530	12 224	14 965	16 236	19 703	8 161	10 816
South Bend city, Pacific County	1 551	14.0	735	12 673	21 819	20 355	28 479	6 274	9 509
South Broadway CDP, Yakima County	2 735	14.6	425	16 082	19 720	17 151	20 381	12 963	16 814
South Cle Elum town, Kittitas County	457	34.4	810	21 915	31 117	27 839	37 785	7 071	16 688
South Hill CDP, Pierce County	12 963	12.4	374	37 241	40 100	40 081	44 723	20 931	27 127
South Prairie town, Pierce County	180	47.2	751	25 299	30 602	26 642	35 168	15 772	25 478
South Wenatchee CDP, Chelan County	1 207	13.4	928	12 388	23 549	14 067	26 408	5 476	8 731
Spanaway CDP, Pierce County	15 001	13.7	265	30 764	33 693	33 028	36 223	17 675	22 750
Spangle city, Spokane County	229	41.5	673	16 909	24 035	16 396	23 854	5 548	23 591
Spokane city, Spokane County	177 196	13.2	111	21 827	22 563	28 176	29 379	12 454	13 371
Sprague city, Lincoln County	410	47.1	1 042	17 019	24 973	23 538	29 346	10 188	12 490
Springdale town, Stevens County	260	51.5	751	7 395	15 324	9 100	14 627	3 006	7 490
Stanwood city, Snohomish County	1 961	35.0	559	22 718	29 388	30 260	35 691	8 545	11 773
Starbuck town, Columbia County	170	50.6	743	17 875	26 479	15 722	24 014	16 243	36 257
Steilacoom town, Pierce County	5 728	13.5	677	31 613	37 385	36 069	42 076	21 901	26 825
Stevenson city, Skamania County	1 147	46.8	401	17 461	23 003	20 467	26 502	8 683	13 629
Stimson Crossing CDP, Snohomish County	591	41.6	1 004	31 618	37 659	32 696	38 073	13 289	43 211
Sudden Valley CDP, Whatcom County	2 615	11.5	1 339	35 809	44 152	37 678	47 661	20 519	39 652
Sultan town, Snohomish County	2 236	38.1	389	24 864	27 901	27 271	31 110	10 516	14 393
Sumas city, Whatcom County	744	46.0	549	20 649	26 943	25 732	31 631	9 828	14 867
Summit CDP, Pierce County	6 312	12.2	546	34 489	39 268	37 860	43 361	15 690	28 451
Sumner city, Pierce County	6 281	11.7	605	24 137	28 704	26 952	32 030	11 569	17 822
Sunnyside city, Yakima County	11 238	12.3	388	19 005	21 942	21 143	25 316	7 491	11 675
Sunnyslope CDP, Chelan County	1 907	12.6	1 402	31 505	42 795	36 661	50 005	11 393	31 136
Suquamish CDP, Kitsap County	3 105	39.1	360	27 703	31 104	32 291	35 227	19 328	21 651
Swinomish Village CDP, Skagit County	563	26.5	519	11 230	17 155	10 724	17 730	6 419	21 616
Tacoma city, Pierce County	176 664	14.9	95	24 931	25 729	30 757	31 648	15 075	16 025
Taholah CDP, Grays Harbor County	788	32.7	520	17 244	21 779	16 075	20 187	11 757	35 743
Tanglewilde-Thompson Place CDP, Thurston County	6 061	11.1	510	27 492	33 090	30 715	35 847	16 515	23 155
Tekoa city, Whitman County	750	44.4	436	15 390	21 295	20 391	25 102	8 363	11 743
Tenino town, Thurston County	1 292	43.9	453	18 387	21 408	21 004	25 674	8 643	13 248
Terrace Heights CDP, Yakima County	4 223	12.5	1 084	31 084	40 542	37 212	46 592	14 723	19 230
Tieton town, Yakima County	693	47.8	308	16 134	20 097	19 942	21 991	6 105	9 748
Toledo city, Lewis County	586	33.1	562	16 900	20 900	18 470	26 164	9 859	16 964
Tonasket town, Okanogan County	847	46.3	401	14 948	19 426	21 158	26 037	7 936	10 837
Toppenish city, Yakima County	7 419	11.6	339	18 295	21 540	20 018	23 133	5 473	9 313
Town and Country CDP, Spokane County	4 921	16.3	427	30 694	34 171	34 659	39 152	15 412	20 883
Tracyton CDP, Kitsap County	2 621	15.6	1 049	31 066	38 372	34 501	41 057	11 203	20 365
Trentwood CDP, Spokane County	4 060	15.5	498	30 160	34 782	31 556	36 777	13 679	22 859
Tukwila city, King County	11 874	14.6	350	28 866	31 121	31 891	35 429	23 607	26 369
Tulalip Bay CDP, Snohomish County	1 395	41.8	627	27 458	31 977	31 059	36 821	18 820	22 146
Tumwater city, Thurston County	9 976	12.4	471	27 375	30 886	33 367	37 897	18 383	21 641
Twisp town, Okanogan County	872	44.3	463	17 073	20 917	21 669	24 628	9 195	12 668
Union Gap city, Yakima County	3 120	12.9	506	18 902	22 795	20 383	26 240	11 982	18 648
Uniontown town, Whitman County	277	48.4	623	21 750	27 722	25 472	32 694	15 294	19 781
University Place CDP, Pierce County	27 701	11.6	344	33 041	35 669	39 583	42 858	20 389	23 324
Vader city, Lewis County	414	48.3	491	18 530	24 058	23 397	31 848	5 609	9 999
Vancouver city, Clark County	46 380	15.0	210	20 928	22 176	26 117	27 840	14 124	15 579
Vancouver Mall CDP, Clark County	6 938	15.4	481	30 578	35 057	34 226	40 409	21 636	27 559
Veradale CDP, Spokane County	7 836	16.2	318	32 658	36 330	34 999	38 807	16 495	22 261
Waitsburg city, Walla Walla County	990	44.3	481	21 078	24 231	24 276	28 417	10 348	15 719
Walla Walla city, Walla Walla County	26 478	11.9	284	20 045	22 557	27 290	30 404	11 855	13 611
Walla Walla East CDP, Walla Walla County	2 959	13.1	894	33 852	40 242	36 483	42 610	9 198	21 059
Waller CDP, Pierce County	6 415	24.7	408	36 016	40 184	39 512	44 870	17 568	26 327
Walnut Grove CDP, Clark County	3 906	13.9	881	31 857	38 971	33 039	40 963	21 334	30 805
Wapato city, Yakima County	3 795	15.4	331	15 873	19 162	16 986	20 474	7 159	12 413
Warden town, Grant County	1 639	48.2	220	19 181	23 379	20 077	23 995	7 291	13 181
Washougal city, Clark County	4 764	12.7	538	22 380	27 647	26 496	30 931	9 911	15 200

TIPSII [UPF] GPH5 CENSUS90 72583600 05/07/92 9:59 AM MACHINE: C DATA:CENSUS90S*PH5TIPSDA53. 04/04/92 04:51:50 TAPE: NONE FRAME: 149
TSF:CENSUS90*92. 04/04/92 04:52:13 UTF:CENSUS90*93. 04/04/92 04:52:14 META:CENSUS90S*PH5TABLES53. 04/04/92 04:58:18

Table 20. **Percent in Sample, Standard Error, and Confidence Bounds for Population Characteristics: 1990**—Con.

[For definitions of terms and meanings of symbols, see text]

State County Place and [In Selected States] County Subdivision	Persons		Per capita income in 1989 (dollars) —Standard error	Median income in 1989 (dollars)					
				Household		Family		Nonfamily household	
				90-percent confidence bounds		90-percent confidence bounds		90-percent confidence bounds	
	100-percent count	Percent in sample		Lower	Upper	Lower	Upper	Lower	Upper
PLACE AND COUNTY SUBDIVISION—Con.									
Washtucna town, Adams County	231	43.7	606	23 757	29 248	27 524	30 214	10 991	18 255
Waterville town, Douglas County	995	47.0	507	21 272	24 649	24 780	29 117	10 036	14 005
Waverly town, Spokane County	37	35.1	2 363	9 798	40 097	6 130	27 473	19 152	58 348
Weallup Lake CDP, Snohomish County	681	11.6	1 164	20 253	33 415	25 871	36 990	8 511	21 881
Wenatchee city, Chelan County	21 756	12.0	323	21 385	23 810	27 364	31 106	11 656	13 745
West Clarkston-Highland CDP, Asotin County	3 913	16.0	476	20 036	25 154	23 118	30 486	10 820	14 967
West Lake Sammamish CDP, King County	6 087	11.6	1 018	59 959	67 093	61 874	69 803	35 924	50 759
West Lake Stevens CDP, Snohomish County	12 453	14.4	439	36 409	39 121	38 548	41 573	21 275	28 363
West Longview CDP, Cowlitz County	3 163	11.5	567	22 666	27 490	25 041	33 036	14 687	20 982
West Pasco CDP, Franklin County	7 312	13.3	578	37 107	43 189	39 075	45 403	22 918	33 541
Westport city, Grays Harbor County	1 892	41.4	573	17 994	21 100	21 217	25 965	11 713	14 617
West Richland city, Benton County	3 962	10.0	758	31 634	39 227	36 601	43 037	15 251	25 726
West Side Highway CDP, Cowlitz County	3 641	16.6	604	29 899	35 716	34 326	41 083	12 952	22 531
West Valley CDP, Yakima County	6 594	12.0	672	35 800	40 151	38 748	43 529	17 104	28 549
West Wenatchee CDP, Chelan County	2 220	14.0	1 044	36 431	45 265	41 176	50 632	13 735	27 025
White Center-Shorewood CDP, King County	20 531	13.3	286	27 985	30 826	31 414	35 068	19 291	22 338
White Salmon city, Klickitat County	1 861	47.4	452	20 685	23 473	24 849	28 136	10 767	14 180
White Swan CDP, Yakima County	2 669	13.6	850	15 529	20 675	15 037	20 636	3 898	20 366
Wilbur town, Lincoln County	863	49.9	439	23 269	26 428	28 250	31 845	9 620	12 691
Wilkeson town, Pierce County	366	50.8	568	30 625	36 607	30 693	37 364	21 652	37 509
Wilson Creek town, Grant County	148	42.6	772	14 511	21 651	14 922	24 688	7 481	20 735
Winlock city, Lewis County	1 027	45.8	477	19 395	23 418	23 131	27 026	9 788	12 273
Winslow city, Kitsap County	3 081	15.5	1 012	24 759	30 644	34 877	41 968	14 693	22 618
Winthrop town, Okanogan County	302	50.7	802	15 868	20 311	17 946	28 047	7 207	12 455
Woodinville CDP, King County	23 654	14.1	430	55 174	59 835	59 640	62 994	26 433	35 122
Woodland city	2 500	12.2	643	22 003	28 761	25 280	31 874	9 282	20 353
Clark County	94	10.6	5 609	10 967	57 107	27 927	59 146	1 590	90 727
Cowlitz County	2 406	12.3	632	21 611	28 534	24 684	31 547	8 772	20 208
Woodmont Beach CDP, King County	7 493	11.7	579	32 157	36 124	36 376	41 876	22 182	27 455
Woodway city, Snohomish County	914	49.9	1 363	58 185	67 479	62 844	72 853	14 546	29 431
Yacolt town, Clark County	600	40.3	581	15 559	21 738	22 626	30 364	11 355	14 247
Yakima city, Yakima County	54 827	12.3	210	21 526	22 934	26 724	28 899	12 493	14 363
Yarrow Point town, King County	962	48.0	1 512	69 597	81 668	77 185	88 959	28 023	36 453
Yelm town, Thurston County	1 337	43.7	328	17 504	20 764	19 596	24 966	7 176	12 628
Zillah city, Yakima County	1 911	43.9	302	21 029	24 873	25 202	28 244	7 213	10 071

TIPSII [UPF] GPH5 CENSUS90 72583600 05/07/92 9:59 AM MACHINE: C DATA:CENSUS90S*PH5TIPSDA53. 04/04/92 04:51:50 TAPE: NONE FRAME: 150
TSF:CENSUS90*92. 04/04/92 04:52:13 UTF:CENSUS90*93. 04/04/92 04:52:14 META:CENSUS90S*PH5TABLES53. 04/04/92 04:58:18

Table 21. **Percent in Sample and Confidence Bounds for Housing Characteristics: 1990**

[For definitions of terms and meanings of symbols, see text]

State County County Subdivision Place	Housing units		Median selected monthly owner costs (dollars)				Median selected monthly owner costs as a percentage of household income in 1989				Median gross rent (dollars)		Median gross rent as a percentage of household income in 1989	
			With a mortgage		Not mortgaged		With a mortgage		Not mortgaged		90-percent confidence bounds		90-percent confidence bounds	
			90-percent confidence bounds		90-percent confidence bounds		90-percent confidence bounds		90-percent confidence bounds					
	100-percent count	Percent in sample	Lower	Upper	Lower	Upper	Lower	Upper	Lower	Upper	Lower	Upper	Lower	Upper
The State	**2 032 378**	**15.3**	**736**	**740**	**193**	**195**	**20.4**	**20.5**	**11.7**	**11.9**	**444**	**446**	**25.6**	**25.7**
Adams County	5 263	26.7	471	511	165	178	14.8	17.6	10.4	12.7	274	294	21.1	24.4
Lind-Washtucna division	841	45.1	355	442	148	168	12.4	19.2	9.7	13.4	246	297	15.7	23.7
Hatton town	29	51.7	236	376	21	179	4.8	23.2	4.1	86.6	310	949	21.0	86.6
Lind town	243	49.0	353	491	146	172	11.3	19.5	9.4	14.3	249	293	12.8	26.7
Washtucna town	110	46.4	312	588	124	156	1.2	18.8	7.0	13.0	238	350	12.1	27.0
Othello division	3 234	15.9	476	543	162	191	14.4	18.8	8.9	14.0	271	304	21.1	26.3
Othello city	1 637	16.1	450	526	163	193	12.7	17.4	8.6	14.2	264	304	22.1	27.9
Ritzville division	1 188	43.2	430	481	165	179	12.6	16.8	10.4	12.8	265	292	17.6	23.4
Ritzville city	883	46.5	434	483	159	172	12.8	16.8	10.2	12.6	269	294	18.3	24.2
Asotin County	7 519	18.2	528	579	156	170	16.9	19.7	10.4	12.6	318	336	26.1	29.9
Asotin division	1 168	30.8	580	662	180	209	16.7	21.0	9.2	13.8	373	429	20.3	25.4
Asotin city	412	47.6	505	575	175	201	20.1	22.6	8.5	13.0	362	405	21.7	26.5
West Clarkston-Highland CDP (pt.)	–	–	–	–	–	–	–	–	–	–	–	–	–	–
Clarkston division	6 351	15.8	510	569	150	167	16.5	19.8	10.2	12.8	313	332	26.4	30.6
Clarkston city	3 043	15.9	402	464	125	145	16.1	21.3	9.9	13.7	294	321	26.8	31.5
Clarkston Heights-Vineland CDP	1 086	15.8	585	683	169	205	15.1	20.8	8.3	15.2	351	426	21.8	31.7
West Clarkston-Highland CDP (pt.)	1 660	15.7	506	616	153	182	14.7	21.6	9.2	13.8	311	340	25.8	42.7
Benton County	44 877	14.0	661	681	184	192	15.5	16.6	10.8	12.0	358	368	20.9	22.1
Benton City division	1 492	28.6	537	633	148	183	15.8	20.6	9.6	14.1	313	363	19.6	25.9
Benton City city	682	40.8	452	523	163	189	13.9	18.4	9.5	13.7	288	332	20.6	25.5
Federal Reservation division	–	–	–	–	–	–	–	–	–	–	–	–	–	–
Northwest Benton division	3 422	14.8	492	555	150	182	14.3	18.6	9.2	13.3	314	352	21.0	26.2
Prosser city	1 665	15.1	449	528	155	192	12.7	17.5	8.9	14.1	303	350	21.5	27.3
Richland-Kennewick division	39 716	13.3	673	694	186	195	15.3	16.5	10.7	12.1	360	370	20.7	22.0
Finley CDP	1 795	10.5	518	648	142	178	17.4	23.8	8.0	15.6	341	416	15.1	31.8
Highland CDP	1 163	14.2	646	722	204	268	15.6	20.6	8.0	16.9	481	617	11.2	28.6
Kennewick city	17 209	12.7	654	686	167	183	15.4	17.4	10.0	12.4	339	352	22.3	23.9
Richland city	13 872	14.7	680	723	195	210	13.8	15.5	10.4	12.4	375	390	18.1	20.3
West Richland city	1 564	10.7	676	770	170	261	14.3	20.6	6.0	15.3	298	439	17.0	24.7
South Benton division	247	14.2	402	498	–	200	1.2	24.8	–	20.0	309	392	10.4	67.8
Chelan County	25 048	18.2	567	595	142	151	18.2	19.9	10.5	11.8	336	350	24.6	26.5
Cashmere division	3 730	31.8	541	583	131	146	16.8	19.7	10.0	12.2	286	317	21.1	23.8
Cashmere city	1 057	48.0	498	544	142	162	17.7	21.0	10.2	12.9	273	306	25.0	27.1
Chelan division	3 069	15.5	529	693	139	166	18.7	23.8	9.0	13.4	297	337	20.7	26.1
Chelan city	1 664	15.5	513	688	134	163	17.1	23.6	8.8	13.6	302	349	21.2	28.1
Entiat division	750	30.9	500	565	80	123	21.4	24.6	7.8	13.1	196	266	15.3	23.2
Entiat city	192	46.9	374	520	69	121	13.0	21.8	7.7	16.8	229	349	16.8	28.1
Leavenworth-Lake Wenatchee division	3 332	25.2	566	629	128	145	18.6	22.2	10.5	14.0	352	403	24.1	30.4
Leavenworth city	845	36.2	532	600	128	148	16.5	21.3	10.6	14.7	361	408	24.5	29.5
Malaga division	981	14.4	475	657	134	192	12.4	21.0	6.6	17.2	331	457	19.2	33.5
South Wenatchee CDP (pt.)	22	18.2	–	–	–	350	–	–	–	20.0	–	–	–	–
Manson division	1 380	14.7	563	830	155	213	10.3	22.4	8.0	15.0	302	365	21.2	34.3
Stehekin division	132	15.2	–	–	–	–	–	–	–	–	307	343	2.9	17.1
Wenatchee division	11 674	12.5	560	616	142	157	17.1	19.9	9.8	12.1	343	365	25.2	28.8
South Wenatchee CDP (pt.)	463	12.7	78	908	94	173	5.1	34.1	6.6	15.6	307	387	21.5	58.1
Sunnyslope CDP	728	13.3	819	1 186	163	214	16.7	27.1	7.8	15.3	298	402	9.9	24.9
Wenatchee city	9 453	12.2	532	583	138	154	17.0	20.2	9.7	12.3	343	367	26.1	29.6
West Wenatchee CDP	867	14.9	602	800	124	175	12.9	19.2	7.2	13.3	333	427	8.3	15.8
Clallam County	25 225	17.9	571	595	174	182	18.2	20.0	11.4	12.6	369	386	24.1	25.7
Agnew-Carlsborg division	2 888	15.1	550	645	169	190	19.8	23.9	9.9	13.5	416	487	20.7	28.0
Clallam Bay-Neah Bay division	1 183	31.3	172	280	86	121	9.9	14.5	8.6	13.5	268	326	13.7	18.9
Neah Bay CDP	405	42.7	127	187	59	104	9.2	13.9	8.3	14.9	145	194	16.0	27.4
Crescent division	1 331	20.9	538	678	134	171	18.3	24.4	8.0	13.6	316	418	11.0	19.3
Forks division	2 645	16.1	469	539	150	177	13.5	18.8	9.5	14.1	325	365	15.5	20.5
Forks city	1 042	14.2	456	559	137	187	10.5	18.0	7.7	16.2	303	378	12.6	19.0
Port Angeles division	11 524	16.9	584	619	171	183	17.3	19.6	11.0	12.8	366	388	25.1	27.7
Port Angeles city	7 833	16.2	548	587	168	182	17.0	19.9	11.0	13.1	359	385	25.4	28.5
Port Angeles East CDP	1 219	15.0	534	691	145	202	13.8	21.1	7.3	13.7	345	413	17.3	28.2
Sequim division	5 654	18.9	575	637	183	195	19.9	23.3	11.5	13.8	378	417	26.4	31.0
Sequim city	1 953	14.7	506	618	173	198	17.5	25.6	11.0	16.3	349	403	29.2	42.2
Clark County	92 849	14.6	670	683	180	186	18.9	19.7	11.0	11.9	443	451	24.4	25.1
Battle Ground division	8 939	13.7	740	776	174	191	19.9	21.3	10.0	13.0	397	448	21.2	26.2
Battle Ground city	1 376	12.1	549	660	154	191	18.5	23.5	7.4	17.1	344	418	27.7	32.8
Brush Prairie CDP	916	16.2	726	826	130	200	16.1	22.7	6.5	15.6	372	511	10.9	21.7
Meadow Glade CDP	501	12.2	639	1 014	183	254	10.8	20.7	5.3	17.4	328	483	10.3	23.5
Salmon Creek CDP (pt.)	82	12.2	455	933	–	350	7.6	23.7	–	30.0	–	–	–	–
Camas division	9 008	15.0	647	694	166	183	17.4	19.9	10.2	12.6	374	399	23.0	26.1
Camas city (pt.)	2 544	16.0	578	664	147	180	15.3	19.5	10.4	15.1	368	410	21.6	26.0
Orchards North CDP (pt.)	168	15.5	653	856	104	297	15.0	29.5	.4	19.6	351	817	9.3	32.2
Washougal city	2 010	12.7	520	596	141	181	14.3	20.5	8.3	13.7	346	383	24.8	30.9
La Center division	2 792	15.4	607	720	180	211	16.5	21.5	8.5	13.8	372	460	26.8	32.9
La Center town	168	33.9	451	631	151	188	10.4	21.4	7.9	18.2	366	426	25.5	34.7
Woodland city (pt.)	51	13.7	–	–	–	250	–	–	–	20.0	–	–	–	–
Orchards division	10 186	14.5	620	646	183	209	18.3	20.4	9.7	13.2	544	568	21.6	23.3
Five Corners CDP (pt.)	1 617	16.0	600	652	161	213	17.3	21.3	8.2	14.9	558	621	16.4	25.0
Orchards North CDP (pt.)	1 979	15.7	555	597	165	219	15.6	19.8	6.8	14.3	491	541	21.8	26.9
Orchards South CDP	4 776	12.9	632	672	158	210	17.9	21.2	8.8	16.0	524	558	21.0	23.3
Vancouver Mall CDP (pt.)	1 280	16.1	570	656	152	220	17.7	24.0	7.4	15.7	570	601	20.4	24.2
Walnut Grove CDP (pt.)	294	15.6	669	1 161	213	279	13.5	23.5	5.3	14.7	410	1 745	.9	94.1
Ridgefield division	1 282	27.6	600	742	153	188	17.0	21.7	9.3	14.1	386	430	20.4	24.5
Ridgefield city	455	46.2	519	577	136	167	15.1	19.7	9.2	14.0	375	408	19.8	23.9
Vancouver division	59 072	14.2	667	685	181	188	18.4	19.5	10.9	12.0	437	445	24.8	25.8
Camas city (pt.)	6	16.7	–	–	–	–	–	–	–	–	–	650	–	–
Cascade Park East CDP	3 138	13.1	856	930	197	240	17.5	21.7	8.1	13.8	548	615	20.3	23.9
Cascade Park West CDP	2 741	13.2	739	839	205	252	17.1	21.2	7.0	14.2	542	585	21.5	25.6
Ellsworth North CDP	2 067	11.5	595	663	148	186	14.4	19.0	8.0	14.9	459	524	20.0	23.5
Ellsworth South CDP	1 825	15.4	745	941	191	238	17.1	21.8	8.9	13.4	447	475	21.8	28.6
Evergreen CDP	4 076	13.9	647	686	204	237	17.8	21.0	8.3	13.7	523	573	21.7	24.5
Felida CDP	1 043	16.4	729	827	179	268	17.0	21.6	8.1	19.4	591	862	15.5	27.2
Five Corners CDP (pt.)	602	16.3	698	813	190	245	19.9	25.0	6.2	15.9	469	600	22.7	57.2
Hazel Dell North CDP	2 944	12.2	643	768	173	207	16.8	21.7	8.9	14.6	433	463	23.4	27.4
Hazel Dell South CDP	2 649	14.0	600	689	170	200	15.3	20.9	8.6	13.6	434	472	23.7	27.5
Lake Shore CDP	2 114	14.0	687	749	197	250	17.4	20.9	7.9	13.2	599	707	17.6	27.2

TIPSII [UPF] GPH5 CENSUS90 72583600 05/07/92 9:59 AM MACHINE: C DATA:CENSUS90S*PH5TIPSDA53. 04/04/92 04:51:50 TAPE: NONE FRAME: 151
TSF:CENSUS90*92. 04/04/92 04:52:13 UTF:CENSUS90*93. 04/04/92 04:52:14 META:CENSUS90S*PH5TABLES53. 04/04/92 04:58:18

Table 21. **Percent in Sample and Confidence Bounds for Housing Characteristics: 1990**—Con.

[For definitions of terms and meanings of symbols, see text]

State County County Subdivision Place	Housing units		Median selected monthly owner costs (dollars)				Median selected monthly owner costs as a percentage of household income in 1989				Median gross rent (dollars)		Median gross rent as a percentage of household income in 1989	
			With a mortgage		Not mortgaged		With a mortgage		Not mortgaged		90-percent confidence bounds		90-percent confidence bounds	
			90-percent confidence bounds		90-percent confidence bounds		90-percent confidence bounds		90-percent confidence bounds					
	100-percent count	Percent in sample	Lower	Upper	Lower	Upper	Lower	Upper	Lower	Upper	Lower	Upper	Lower	Upper
Clark County—Con.														
Vancouver division—Con.														
Minnehaha CDP	3 743	12.7	615	671	162	180	17.4	20.9	10.3	14.4	452	485	22.1	28.4
Salmon Creek CDP (pt.)	4 880	13.8	713	760	167	210	16.9	20.2	8.6	13.3	397	429	23.2	27.0
Vancouver city	21 025	15.1	550	579	166	177	17.1	19.1	10.8	12.5	388	398	26.5	27.9
Vancouver Mall CDP (pt.)	1 594	14.7	557	646	186	231	15.7	21.6	7.2	14.3	473	513	22.1	26.4
Walnut Grove CDP (pt.)	1 248	14.3	536	617	152	189	14.5	20.8	7.8	15.8	493	582	18.2	24.2
Yacolt division	1 570	22.4	552	677	140	170	18.7	22.7	9.1	14.5	326	419	16.6	26.9
Yacolt town	207	44.0	383	469	116	140	16.0	22.7	8.5	13.6	245	391	28.9	62.7
Columbia County	2 046	21.1	395	455	136	156	12.5	18.0	10.2	13.9	262	294	15.6	24.2
Dayton division	1 762	16.5	391	461	136	162	12.0	18.6	9.8	14.4	263	299	15.6	31.8
Dayton city	1 132	16.5	384	465	137	164	11.4	18.0	9.5	14.3	261	300	17.4	38.7
Starbuck division	284	49.3	334	709	98	136	6.8	20.7	8.1	14.7	209	272	8.7	15.9
Starbuck town	105	50.5	319	781	64	118	3.7	24.1	7.1	15.2	224	326	7.9	20.5
Cowlitz County	33 304	15.5	538	559	133	139	14.6	15.8	10.5	11.7	343	354	23.8	25.4
Castle Rock division	4 419	21.6	503	553	127	143	13.7	16.5	10.2	12.5	326	367	20.4	26.3
Castle Rock city	842	43.3	421	467	130	147	15.3	19.6	10.9	14.5	290	329	22.1	26.1
West Longview CDP (pt.)	1	–	–	–	–	–	–	–	–	–	–	–	–	–
Cowlitz East division	554	16.4	530	677	93	160	10.6	22.9	6.6	18.1	303	422	12.0	27.0
Kalama division	1 486	28.2	532	604	139	174	15.4	20.1	8.9	12.8	297	358	13.7	18.5
Kalama city	491	41.8	518	588	127	160	13.8	19.3	8.8	13.4	287	340	16.9	23.0
Longview-Kelso division	23 341	13.9	532	560	133	141	14.2	15.6	10.5	11.9	343	355	24.5	26.3
Kelso city	4 872	13.7	456	504	132	151	14.0	17.7	10.2	13.8	303	331	23.2	27.4
Longview city	13 441	14.1	535	576	129	138	13.7	15.6	10.0	11.8	344	359	25.1	27.4
Longview Heights CDP	1 213	12.0	558	646	128	169	12.3	17.9	7.3	13.9	383	438	14.8	25.0
West Longview CDP (pt.)	1 266	11.5	504	655	133	184	13.6	21.9	7.4	14.2	345	402	21.0	26.2
West Side Highway CDP	1 371	16.3	545	610	130	159	11.1	15.7	8.5	13.6	351	420	14.8	24.3
Rose Valley division	1 291	14.7	530	630	124	144	12.7	18.7	7.1	12.9	326	462	9.8	26.2
Woodland division	2 213	11.1	528	613	112	136	15.4	22.5	7.4	12.6	303	369	14.6	23.7
Woodland city (pt.)	928	11.6	450	563	113	138	9.6	18.2	6.8	13.2	289	362	16.0	26.7
Douglas County	10 640	24.2	549	588	132	141	16.4	18.2	10.2	11.8	365	385	21.9	24.1
Bridgeport division	2 397	30.3	322	378	99	117	11.0	16.2	9.5	12.4	213	247	16.2	21.6
Bridgeport town	611	45.5	305	368	72	100	9.1	13.8	8.8	12.3	216	241	17.2	22.3
Coulee Dam town (pt.)	92	51.1	393	605	129	148	8.0	18.7	9.0	14.3	351	393	6.9	15.8
Mansfield town	170	49.4	227	347	114	141	9.3	18.5	8.7	14.2	120	182	12.9	34.8
East Wenatchee division	7 340	21.3	567	608	141	155	16.6	18.8	10.0	12.2	392	410	22.6	25.2
East Wenatchee city	1 217	42.2	554	615	126	146	16.2	20.6	9.4	13.9	397	412	24.4	27.2
East Wenatchee Bench CDP	4 616	16.2	573	623	138	156	16.2	19.1	9.3	12.4	401	424	20.1	24.1
Rock Island town	188	42.6	381	433	117	155	16.3	21.8	5.1	14.9	363	437	17.8	51.2
Waterville division	903	31.8	411	535	117	141	13.0	19.0	8.5	12.4	258	308	13.3	22.6
Waterville town	425	48.5	421	495	120	136	14.1	19.3	9.0	12.3	256	314	16.7	23.6
Ferry County	3 239	33.7	392	454	109	128	12.3	16.1	10.5	13.8	238	275	14.2	17.5
Colville Reservation division	875	48.7	164	239	76	119	10.3	15.0	8.3	14.9	144	170	12.7	16.6
Inchelium CDP	147	48.3	94	290	47	118	6.0	15.4	6.6	16.3	152	187	9.3	15.2
Curlew division	629	14.8	416	780	58	147	2.3	73.6	7.3	19.6	186	376	5.1	18.1
Orient-Sherman division	423	15.8	265	630	41	125	9.1	29.4	4.5	15.5	186	296	9.0	56.2
Republic division	1 312	38.5	436	492	127	152	11.7	16.4	10.3	14.7	315	358	15.1	19.8
Republic town	460	45.7	409	469	142	171	11.1	16.4	11.3	17.2	301	340	15.7	21.1
Franklin County	13 664	16.3	551	585	185	197	16.4	18.7	10.8	13.0	286	304	24.0	27.1
Connell division	1 684	33.0	462	524	174	199	13.6	18.0	9.0	13.2	309	338	19.4	24.0
Connell city	675	45.0	455	512	177	197	12.5	16.4	9.3	13.1	301	329	20.5	24.2
Mesa town	97	29.9	226	656	66	233	2.4	17.6	2.9	26.7	212	338	2.4	33.8
Kahlotus division	432	27.1	416	1 335	119	229	4.0	16.0	5.7	17.6	263	551	10.3	23.3
Kahlotus city	90	48.9	63	479	115	143	2.5	17.5	7.8	17.6	187	288	11.6	54.9
Pasco city (pt.)	–	–	–	–	–	–	–	–	–	–	–	–	–	–
Pasco division	10 047	13.2	542	584	183	197	16.3	19.2	10.7	13.4	282	302	24.8	28.5
Pasco city (pt.)	7 504	13.5	463	514	175	192	16.2	20.4	10.6	14.1	274	294	25.9	29.6
West Pasco CDP (pt.)	2 481	12.5	612	678	190	224	15.2	19.2	9.1	13.8	413	516	12.5	21.5
Pasco North division	1 501	14.6	650	868	188	279	14.2	22.5	6.5	16.7	225	377	7.8	17.4
Pasco city (pt.)	194	16.0	749	927	–	350	13.9	23.4	–	30.0	–	1 000	–	20.0
West Pasco CDP (pt.)	4	–	–	–	–	–	–	–	–	–	–	–	–	–
Garfield County	1 209	48.7	398	460	145	161	13.0	17.1	10.7	13.2	267	290	14.4	18.7
Pomeroy division	947	48.6	398	460	144	160	13.0	17.1	10.7	13.2	272	296	14.5	19.3
Pomeroy city	696	49.3	382	450	142	158	13.3	17.9	10.8	13.4	273	299	14.8	19.9
Snake River division	262	49.2	–	–	204	246	–	–	1.6	18.4	209	269	8.4	19.9
Grant County	22 809	23.0	479	504	122	129	16.1	17.6	10.5	11.8	276	286	21.6	23.1
Coulee City division	934	48.8	344	423	89	113	11.8	18.4	9.7	12.9	178	214	17.0	23.6
Coulee City town	311	47.6	297	403	91	117	13.0	25.9	9.2	13.4	169	228	21.3	26.7
Hartline town	92	52.2	358	471	67	112	7.4	17.6	8.3	14.3	–	–	–	–
Ephrata-Soap Lake division	5 034	21.5	457	505	118	130	15.2	18.3	9.9	12.3	250	273	17.6	21.4
Ephrata city	2 350	12.0	430	494	121	140	13.3	18.5	8.9	13.3	254	292	14.4	20.6
Soap Lake city	806	47.1	357	457	83	109	15.3	23.4	9.7	13.6	173	191	21.7	25.8
George division	990	32.0	507	586	98	172	17.5	27.4	7.1	14.1	251	297	14.9	23.3
George town	101	42.6	309	391	104	193	7.7	22.3	6.0	30.5	234	272	10.7	21.2
Moses Lake city (pt.)	–	–	–	–	–	–	–	–	–	–	–	–	–	–
Gloyd division	344	14.5	576	972	17	225	16.2	28.2	2.5	17.5	265	449	20.0	65.0
Moses Lake city (pt.)	–	–	–	–	–	–	–	–	–	–	–	–	–	–
Grand Coulee division	1 159	46.9	427	482	108	122	12.9	16.4	9.4	12.0	221	243	20.3	24.5
Coulee Dam town (pt.)	1	–	–	–	–	–	–	–	–	–	–	–	–	–
Electric City town	410	46.1	416	511	102	129	13.5	18.6	8.1	11.9	281	344	13.5	22.0
Grand Coulee city	568	46.3	378	463	102	120	10.2	15.4	9.0	13.3	201	228	21.5	25.9
Moses Lake division	8 397	14.0	493	542	131	147	15.7	18.7	9.8	12.6	296	316	23.4	26.2
Cascade Valley CDP	577	12.3	518	888	86	185	12.1	26.3	5.3	18.6	223	315	13.5	24.4
Moses Lake city (pt.)	4 635	14.7	487	550	136	159	14.5	17.8	9.8	13.2	292	321	24.2	28.1
Moses Lake North CDP	1 235	15.5	419	486	102	140	14.9	22.0	3.0	17.0	319	350	22.1	25.6
Quincy division	2 518	15.8	354	459	97	126	13.2	19.1	9.1	14.6	259	293	18.2	24.5
Quincy city	1 364	15.8	346	426	92	126	13.4	20.5	9.3	16.2	255	290	20.4	26.2
Southern Slopes division	2 164	30.3	414	514	94	131	12.0	20.3	8.7	14.1	255	280	14.1	17.8
Mattawa town	266	47.4	267	393	50	126	9.6	22.6	6.6	16.1	267	295	18.9	25.5
Royal City city	327	43.1	317	458	121	163	9.6	19.1	7.8	16.5	234	299	13.6	19.2
Warden division	939	44.6	373	472	123	145	12.5	17.3	9.4	13.5	222	245	15.7	19.6
Warden town	543	45.3	335	426	119	139	12.6	18.1	8.7	13.3	218	244	16.2	20.5

TIPSII [UPF] GPH5 CENSUS90 72583600 05/07/92 9:59 AM MACHINE: C DATA:CENSUS90S*PH5TIPSDA53. 04/04/92 04:51:50 TAPE: NONE FRAME: 152
TSF:CENSUS90*92. 04/04/92 04:52:13 UTF:CENSUS90*93. 04/04/92 04:52:14 META:CENSUS90S*PH5TABLES53. 04/04/92 04:58:18

Table 21. **Percent in Sample and Confidence Bounds for Housing Characteristics: 1990**—Con.

[For definitions of terms and meanings of symbols, see text]

State County County Subdivision Place	Housing units		Median selected monthly owner costs (dollars)				Median selected monthly owner costs as a percentage of household income in 1989				Median gross rent (dollars)		Median gross rent as a percentage of household income in 1989	
			With a mortgage		Not mortgaged		With a mortgage		Not mortgaged		90-percent confidence bounds		90-percent confidence bounds	
			90-percent confidence bounds		90-percent confidence bounds		90-percent confidence bounds		90-percent confidence bounds					
	100-percent count	Percent in sample	Lower	Upper	Lower	Upper	Lower	Upper	Lower	Upper	Lower	Upper	Lower	Upper
Grant County—Con.														
Wilson Creek division	330	41.5	285	572	64	100	8.4	18.3	7.8	12.8	265	298	22.0	45.4
Krupp town	26	46.2	–	500	27	74	–	20.0	5.3	14.7	–	–	–	–
Wilson Creek town	86	44.2	201	299	71	125	6.9	24.8	7.0	14.6	246	288	15.6	64.4
Grays Harbor County	29 932	23.1	492	512	166	172	16.5	17.8	11.5	12.5	318	327	25.1	26.6
Aberdeen-Hoquiam division	14 241	15.6	490	523	173	182	15.5	17.6	11.4	13.1	314	330	25.9	28.1
Aberdeen city (pt.)	7 550	13.5	479	524	178	193	15.6	18.9	11.1	13.7	302	327	25.8	28.9
Central Park CDP	1 072	16.2	562	673	171	198	12.3	17.7	8.5	13.6	370	424	14.7	26.6
Cosmopolis city	578	42.0	473	557	154	173	13.1	17.1	10.4	13.9	334	393	22.6	31.6
Hoquiam city	3 973	15.5	438	493	162	177	14.3	18.2	11.1	14.4	305	333	25.9	29.6
Montesano city (pt.)	–	–	–	–	–	–	–	–	–	–	–	–	–	–
Elma division	2 344	41.0	481	529	140	155	18.0	21.2	10.4	12.8	306	325	24.8	27.4
Elma city	1 210	46.5	451	501	134	148	17.0	21.2	10.4	13.1	287	312	25.5	27.8
Humptulips division	514	19.8	313	491	149	192	10.9	23.0	7.5	18.8	321	470	20.4	51.9
Lake Quinault division	297	43.8	462	541	118	146	8.3	15.2	8.8	14.6	248	333	11.0	18.2
McCleary division	1 179	43.9	464	522	127	141	15.8	19.4	9.6	12.5	323	353	24.9	29.5
McCleary town	502	44.8	422	498	119	136	18.0	23.3	9.1	12.7	285	351	24.6	29.0
Malone-Porter division	509	14.9	519	600	17	241	8.6	24.9	1.7	24.4	239	342	13.1	53.1
North Beach division	3 723	32.8	464	509	154	167	18.7	23.3	10.3	12.4	325	368	21.1	27.0
Ocean Shores city	2 101	47.1	496	567	157	171	18.9	22.8	10.1	12.3	347	400	18.6	23.4
North River division	247	14.6	466	696	48	171	6.3	19.7	3.3	16.7	–	400	–	30.0
Aberdeen city (pt.)	–	–	–	–	–	–	–	–	–	–	–	–	–	–
Oakville division	638	34.6	364	502	101	136	18.3	25.5	10.1	16.8	290	326	19.6	29.8
Chehalis Village CDP	85	34.1	–	400	–	–	–	25.0	–	–	197	268	28.9	55.7
Oakville city	201	40.3	364	525	105	136	14.9	29.7	10.2	19.1	310	355	14.4	27.9
Quinault Reservation division	557	39.1	297	384	112	133	13.2	21.3	8.9	13.8	306	354	13.6	19.4
Taholah CDP	230	33.0	241	344	97	125	11.1	22.2	7.8	14.3	234	382	11.2	24.6
South Shore division	2 653	30.0	465	539	163	187	14.0	18.4	11.4	14.9	286	319	18.3	23.4
Westport city	1 143	44.5	461	520	147	174	15.0	19.7	10.2	13.7	275	314	17.2	22.2
Wishkah division	562	13.3	413	645	130	222	11.0	27.6	5.0	15.0	292	413	8.5	49.1
Wynoochee division	2 468	13.9	478	570	149	177	15.3	20.5	9.1	13.1	310	339	20.9	27.2
Aberdeen city (pt.)	20	20.0	309	792	–	–	1.9	24.6	–	–	–	–	–	–
Montesano city (pt.)	1 239	14.3	452	547	152	181	13.3	19.9	8.4	13.5	310	344	21.6	27.5
Island County	25 860	16.1	711	746	192	202	22.0	23.4	10.6	12.0	454	472	25.1	26.4
Camano division	4 629	15.4	603	682	175	196	19.5	22.8	9.5	12.2	478	543	21.2	28.6
Central Whidbey division	4 258	19.9	661	718	189	206	21.9	25.0	10.5	13.3	430	488	25.4	30.4
Coupeville town	638	39.7	674	778	181	214	18.6	25.0	11.0	16.7	296	371	27.8	31.5
Freeland CDP (pt.)	191	16.2	476	1 621	161	220	15.2	77.6	6.2	25.2	298	559	8.2	68.8
North Whidbey division	11 649	14.6	736	788	183	206	22.2	24.4	9.4	12.3	448	469	24.8	26.3
Ault Field CDP	321	15.9	–	–	–	–	–	–	–	–	370	391	18.8	24.8
Oak Harbor city	6 173	13.8	723	793	162	195	23.0	26.5	7.9	12.4	446	470	25.4	27.2
South Whidbey division	5 324	17.0	719	810	201	225	20.4	23.8	10.4	13.0	437	510	24.2	28.7
Clinton CDP	802	14.2	597	944	184	241	18.4	27.4	8.9	16.8	455	576	25.6	29.2
Freeland CDP (pt.)	468	14.5	614	928	152	255	11.5	25.8	6.3	14.7	404	687	12.1	68.2
Langley city	421	41.1	680	857	179	227	20.2	28.8	8.6	14.0	288	378	27.3	34.0
Jefferson County	11 014	16.0	531	588	172	189	18.0	21.0	10.6	12.4	367	401	23.5	26.8
Discovery Bay division	5 269	15.3	540	602	181	203	18.0	21.7	10.0	12.5	366	413	23.5	28.1
Hadlock-Irondale CDP (pt.)	248	15.7	731	911	220	331	12.4	29.4	5.7	14.3	513	643	3.0	83.2
Port Townsend city	3 280	15.4	537	608	178	207	17.9	22.1	9.9	13.2	352	407	25.5	30.2
Oak Bay division	3 409	15.7	556	701	165	197	16.3	21.7	10.4	14.0	377	441	22.0	27.8
Hadlock-Irondale CDP (pt.)	1 039	15.2	403	568	127	177	14.2	22.5	7.0	15.7	365	432	22.6	32.0
Quilcene Bay division	1 978	14.3	272	440	125	165	12.8	25.8	8.4	13.5	321	384	20.0	32.7
West End division	358	37.7	135	392	87	158	8.8	16.5	7.7	16.7	205	250	10.0	16.3
King County	647 343	13.2	872	880	222	225	21.0	21.2	11.4	11.8	509	512	25.7	26.0
Auburn division	52 748	13.4	836	856	218	233	21.0	21.7	10.8	12.5	512	521	23.8	24.5
Algona city	620	43.2	628	684	169	199	20.5	23.3	10.5	15.1	508	575	22.5	27.7
Auburn city (pt.)	13 645	14.3	741	783	192	216	18.0	20.6	10.5	13.4	460	474	23.8	25.2
Federal Way CDP	28 087	12.0	862	891	230	255	21.0	22.0	10.2	13.1	532	545	23.5	24.6
Lakeland North CDP (pt.)	2 504	12.3	857	934	224	268	21.0	23.9	8.1	14.3	521	722	17.9	25.7
Lakeland South CDP	3 362	17.8	812	874	194	231	19.8	22.0	8.9	13.6	634	688	23.6	28.6
Milton city (pt.)	273	16.1	777	906	–	200	21.3	27.5	–	20.0	–	700	–	25.0
Pacific city (pt.)	1 815	11.2	726	861	176	285	22.5	26.8	6.2	15.6	478	517	20.9	27.2
Woodmont Beach CDP (pt.)	2 047	11.7	751	870	235	306	18.0	22.4	6.7	15.4	517	567	20.1	25.2
East Seattle division	168 227	12.9	965	980	249	257	20.7	21.1	11.1	11.9	600	609	25.0	25.6
Beaux Arts Village town	119	44.5	824	1 548	306	363	12.7	19.7	7.5	14.5	213	1 643	3.1	16.9
Bellevue city	37 428	12.8	981	1 030	254	270	18.6	19.9	10.5	12.3	602	618	26.5	27.8
Bothell city (pt.)	5 034	12.6	867	966	236	280	20.8	23.2	8.2	13.7	548	594	23.3	26.9
Bryn Mawr-Skyway CDP (pt.)	1 003	11.0	693	1 190	149	217	17.9	26.7	6.3	13.7	577	662	23.2	39.5
Cascade-Fairwood CDP (pt.)	8 933	11.7	821	885	197	228	18.7	20.8	9.3	13.5	566	599	22.2	24.3
Clyde Hill town	1 081	16.6	1 268	1 455	308	370	16.0	20.9	8.2	14.0	478	1 449	22.5	46.3
Eastgate CDP	1 686	12.9	722	823	203	247	19.4	23.6	8.6	14.3	743	885	21.9	28.9
East Renton Highlands CDP	4 590	11.9	775	835	209	239	17.8	20.7	9.1	13.0	622	745	17.9	22.8
Hunts Point town	205	44.4	2 020	2 626	495	617	19.4	31.0	9.4	15.6	664	1 491	7.8	19.9
Inglewood-Finn Hill CDP	10 361	14.4	903	938	241	271	20.4	21.6	9.5	12.7	645	679	24.2	26.4
Issaquah city (pt.)	61	16.4	694	1 704	300	798	6.6	22.5	.2	35.0	–	2 001	–	30.0
Kenmore CDP	3 781	14.8	879	972	241	275	20.9	24.1	9.4	14.4	516	558	22.3	24.7
Kingsgate CDP	4 852	12.9	838	880	221	262	21.0	23.0	7.3	14.9	605	707	24.5	29.9
Kirkland city	18 061	11.4	875	928	221	242	20.0	21.8	10.3	13.1	617	643	23.9	25.4
Medina city	1 172	16.2	1 398	1 907	330	422	16.7	22.2	10.5	16.6	853	1 458	15.8	40.1
Mercer Island city	8 321	13.5	1 235	1 355	324	354	18.9	21.2	9.9	12.4	584	645	24.7	27.8
Newport Hills CDP	5 931	15.0	838	919	237	263	17.2	19.8	9.3	12.9	651	713	23.8	27.6
Redmond city	14 972	12.6	952	996	235	268	19.6	21.2	9.8	14.0	652	671	23.9	25.6
Renton city (pt.)	18 712	11.3	770	820	199	215	18.8	21.0	10.6	13.1	479	494	23.4	25.2
Sahalee CDP (pt.)	3 909	12.2	1 245	1 341	283	382	23.5	25.4	8.6	15.5	994	1 473	24.1	30.0
West Lake Sammamish CDP	2 140	12.0	1 161	1 273	240	309	20.3	22.7	7.3	14.2	723	957	23.3	33.8
Woodinville CDP	7 750	14.1	1 204	1 283	288	345	22.6	23.9	9.4	14.1	633	670	24.0	27.9
Yarrow Point town	384	49.0	1 313	1 586	332	439	16.9	21.5	10.2	14.7	484	978	21.9	37.0
Enumclaw Plateau division	14 758	15.7	832	872	227	247	21.4	22.4	10.9	13.1	494	519	23.1	25.9
Auburn city (pt.)	323	13.3	820	942	90	320	19.9	24.6	4.0	22.0	436	529	14.6	52.6
Black Diamond city	579	40.8	594	709	189	219	19.4	25.2	9.7	14.4	399	501	21.5	27.4
Covington-Sawyer-Wilderness CDP (pt.)	2 012	11.7	913	1 089	271	324	21.0	24.4	8.9	16.7	605	647	10.0	24.8
Enumclaw city	3 031	14.8	632	714	181	211	20.2	22.8	10.7	15.6	446	481	23.5	27.9
Kent city (pt.)	–	–	–	–	–	–	–	–	–	–	–	–	–	–
Lea Hill CDP (pt.)	1 802	15.7	849	921	237	551	19.2	22.5	5.1	14.9	582	646	23.1	29.1

TIPSII [UPF] GPH5 CENSUS90 72583600 05/07/92 9:59 AM MACHINE: C DATA:CENSUS90S*PH5TIPSDA53. 04/04/92 04:51:50 TAPE: NONE FRAME: 153
TSF:CENSUS90*92. 04/04/92 04:52:13 UTF:CENSUS90*93. 04/04/92 04:52:14 META:CENSUS90S*PH5TABLES53. 04/04/92 04:58:18

Table 21. **Percent in Sample and Confidence Bounds for Housing Characteristics: 1990**—Con.

[For definitions of terms and meanings of symbols, see text]

State County County Subdivision Place	Housing units		Median selected monthly owner costs (dollars)				Median selected monthly owner costs as a percentage of household income in 1989				Median gross rent (dollars)		Median gross rent as a percentage of household income in 1989	
			With a mortgage		Not mortgaged		With a mortgage		Not mortgaged		90-percent confidence bounds		90-percent confidence bounds	
			90-percent confidence bounds		90-percent confidence bounds		90-percent confidence bounds		90-percent confidence bounds					
	100-percent count	Percent in sample	Lower	Upper	Lower	Upper	Lower	Upper	Lower	Upper	Lower	Upper	Lower	Upper
King County—Con.														
Issaquah Plateau division	12 457	13.9	1 176	1 231	273	303	22.6	23.8	10.0	12.9	622	668	26.1	28.8
Issaquah city (pt.)	3 287	11.6	1 017	1 145	243	292	20.8	23.7	8.9	15.7	567	613	25.3	28.9
Mirrormont CDP	791	15.2	1 016	1 169	235	351	19.6	24.5	6.3	16.0	701	1 973	.3	19.7
Pine Lake CDP	5 197	15.0	1 257	1 328	297	358	23.0	24.6	9.5	14.3	774	912	27.2	32.5
Sahalee CDP (pt.)	684	15.6	952	1 172	244	529	21.8	26.1	5.2	16.9	649	1 128	18.5	46.5
Lower Snoqualmie Valley division	3 860	24.8	885	936	218	239	24.0	25.6	11.2	15.3	543	605	20.3	27.1
Carnation city	452	42.0	657	721	193	251	21.6	24.6	10.9	19.1	482	570	27.3	36.6
Duvall city	979	38.2	872	925	196	246	25.2	27.2	9.4	19.4	567	613	19.5	27.1
Seattle division	369 732	12.9	802	814	212	215	20.6	20.9	11.4	11.8	475	479	26.1	26.5
Auburn city (pt.)	9	11.1	–	1 500	–	–	–	30.0	–	–	–	–	–	–
Bryn Mawr-Skyway CDP (pt.)	4 242	13.2	689	770	187	206	17.9	21.3	9.8	12.8	480	535	22.9	27.4
Burien CDP	11 376	14.5	714	766	208	224	18.6	21.0	10.3	12.4	468	486	24.0	25.9
Cascade-Fairwood CDP (pt.)	2 125	15.9	813	880	191	246	17.7	21.0	8.1	14.5	554	695	20.5	25.4
Des Moines city	7 438	12.2	713	787	211	231	17.4	20.9	9.0	12.8	499	520	23.7	26.2
East Hill-Meridian CDP (pt.)	11 403	12.6	889	925	216	237	21.6	22.8	8.9	12.0	521	565	22.5	24.5
Kent city (pt.)	17 469	11.0	772	832	221	243	18.4	21.1	10.1	13.6	510	528	22.7	24.0
Lake Forest North CDP	2 979	14.8	858	960	241	300	19.0	22.9	8.7	13.1	502	542	26.8	33.4
Lake Forest Park city	1 507	48.0	906	985	254	272	20.0	21.6	9.7	11.9	565	637	21.5	29.2
Lakeland North CDP (pt.)	2 322	11.8	745	817	202	240	16.1	20.1	6.8	13.2	619	748	21.4	27.4
Lea Hill CDP (pt.)	532	12.4	692	1 144	222	284	15.3	23.5	7.4	15.1	–	500	–	100.0
Normandy Park city	2 628	12.6	935	1 122	277	313	17.8	21.7	8.9	12.3	457	541	22.9	28.4
North City-Ridgecrest CDP	5 354	13.6	725	784	190	212	21.1	23.1	9.6	12.7	501	552	24.0	27.1
North Hill CDP	2 211	16.0	671	748	210	228	16.0	19.8	9.1	13.1	593	702	23.8	29.2
Renton city (pt.)	531	14.7	523	1 112	128	219	7.7	23.1	5.6	37.2	515	563	19.0	29.8
Richmond Beach-Innis Arden CDP	2 683	14.8	1 016	1 168	281	322	19.0	22.1	9.4	12.9	571	632	28.7	49.3
Richmond Highlands CDP	10 648	13.6	752	799	218	232	18.7	20.9	10.5	12.8	552	589	26.2	28.9
Riverton-Boulevard Park CDP	6 702	13.1	630	687	178	195	15.5	19.0	9.8	12.9	439	461	23.1	26.0
Sea-Tac CDP	10 189	12.5	676	725	205	225	17.1	20.1	10.0	12.7	476	499	22.2	24.3
Seattle city	249 032	12.6	816	832	207	212	20.8	21.3	11.5	12.0	460	466	26.7	27.2
Sheridan Beach CDP	2 691	20.8	810	899	254	281	19.6	22.1	9.3	12.8	535	588	23.7	26.8
Tukwila city	5 972	14.2	643	710	174	197	16.8	21.3	9.5	13.2	477	499	22.1	23.8
White Center-Shorewood CDP	8 218	12.4	652	703	180	198	17.8	20.8	10.2	13.0	430	458	26.8	30.7
Woodmont Beach CDP (pt.)	1 109	11.9	703	794	179	295	12.2	21.1	5.1	17.3	467	493	24.6	30.5
Snoqualmie National Forest division	1 095	18.4	497	1 396	156	201	13.5	24.5	8.3	16.4	343	399	13.9	37.7
Skykomish town	159	35.8	389	553	121	192	10.9	23.5	6.9	16.2	366	450	15.0	41.7
Tahoma-Maple Valley division	13 559	13.8	887	922	231	255	20.9	22.0	9.8	12.4	637	680	22.9	26.1
Covington-Sawyer-Wilderness CDP (pt.)	6 140	14.2	842	885	218	254	21.6	23.0	8.5	12.9	662	737	23.5	31.0
East Hill-Meridian CDP (pt.)	3 374	12.0	923	1 020	220	270	18.0	21.6	7.9	13.4	633	704	23.4	27.4
Kent city (pt.)	15	20.0	–	1 000	–	350	–	20.0	–	20.0	–	–	–	–
Maple Valley CDP	455	16.3	891	1 350	163	277	20.8	27.6	7.2	22.5	462	854	12.6	24.3
Upper Snoqualmie Valley division	6 390	24.3	783	819	214	232	22.3	23.7	10.8	13.2	500	534	25.3	27.7
Fall City CDP	610	15.6	722	850	178	262	14.5	22.1	6.9	14.6	450	597	26.0	54.7
North Bend city	1 097	42.8	771	858	203	231	22.3	25.2	10.6	14.6	471	513	25.6	28.2
Snoqualmie city	637	42.7	635	695	209	230	22.1	24.9	12.2	17.6	441	480	25.0	30.2
Vashon Island division	4 517	14.4	767	864	199	231	18.7	22.3	10.6	14.4	437	491	27.0	32.6
Kitsap County	74 038	15.4	745	761	203	212	21.1	21.7	11.4	12.3	445	455	24.4	25.1
Bremerton division	35 841	14.3	728	755	194	205	21.0	22.0	11.2	12.6	433	445	24.1	25.1
Bremerton city (pt.)	15 677	14.3	553	603	185	197	18.0	20.7	11.5	13.5	383	397	24.0	25.6
Erlands Point-Kitsap Lake CDP	1 217	15.4	632	742	199	240	18.5	24.5	9.3	15.0	421	488	21.3	26.5
Navy Yard City CDP	1 330	10.8	503	662	140	189	18.7	34.5	7.7	15.0	458	521	24.3	36.7
Silverdale CDP	3 258	14.1	861	947	201	241	22.7	25.6	8.1	13.9	532	560	22.3	24.4
Tracyton CDP	995	15.7	707	830	186	236	21.2	24.8	7.8	14.1	535	706	21.7	39.7
Kingston division	3 019	16.4	744	847	180	218	20.0	23.4	9.4	13.2	407	474	19.4	25.2
Kingston CDP	609	13.8	718	878	118	298	21.4	30.9	5.7	22.1	375	443	18.1	26.1
Port Orchard division	17 866	13.9	693	722	188	201	20.1	21.2	10.7	12.8	453	478	24.8	27.2
Bremerton city (pt.)	16	12.5	–	–	–	–	–	–	–	–	–	450	–	100.0
East Port Orchard CDP	1 866	15.8	616	678	172	199	16.2	21.2	9.7	16.4	411	495	24.0	28.8
Manchester CDP	1 488	16.7	605	684	180	234	21.4	24.1	7.3	13.7	426	585	17.9	28.3
Parkwood CDP	2 579	12.0	666	730	149	185	17.1	21.2	6.9	13.6	446	489	24.1	28.2
Port Orchard city	2 090	15.6	548	650	176	211	17.2	23.0	10.3	16.4	421	454	24.8	33.0
Poulsbo division	10 696	19.1	754	785	211	227	21.3	22.6	10.2	12.4	451	475	23.7	25.7
Bangor Trident Base CDP	800	15.1	–	–	–	–	–	–	–	–	423	467	15.5	22.0
Indianola CDP	795	35.3	671	724	173	233	20.6	23.6	7.7	12.8	464	551	21.2	26.8
Poulsbo city	2 147	12.2	712	817	198	233	16.3	21.8	7.9	14.5	402	442	26.6	29.7
Suquamish CDP	1 338	39.8	620	701	184	222	21.3	24.0	8.9	12.4	430	503	22.8	27.7
Winslow division	6 616	18.4	946	1 034	274	299	21.6	23.5	11.5	14.4	530	586	23.3	25.6
Winslow city	1 596	15.5	768	929	241	325	17.6	24.1	9.5	18.6	457	557	24.1	28.6
Kittitas County	13 215	22.1	521	558	166	177	17.3	19.7	11.7	13.7	312	323	28.8	32.0
Cle Elum division	3 424	39.0	471	515	160	171	16.3	20.1	12.5	14.8	290	326	21.9	25.4
Cle Elum city	887	38.4	465	532	157	177	16.3	22.4	11.7	15.8	274	301	23.6	28.2
Roslyn city	606	44.1	437	487	144	161	15.2	23.3	13.6	17.5	262	398	20.2	23.3
South Cle Elum town	210	37.6	489	629	171	198	10.4	21.1	9.9	16.8	324	402	14.4	33.6
Ellensburg division	5 826	13.5	536	602	163	189	15.9	20.0	10.7	14.8	306	321	30.9	38.5
Ellensburg city	5 015	13.4	503	574	157	189	16.2	20.8	10.7	15.4	304	320	31.2	39.3
Kittitas division	1 139	31.6	408	485	156	193	17.0	23.4	9.0	14.9	314	402	21.5	25.4
Kittitas city	368	42.7	369	432	129	174	15.2	23.5	8.7	14.6	270	357	23.3	27.5
Manastash division	1 871	15.4	485	627	132	183	16.8	24.2	7.9	14.8	363	445	10.3	49.4
Naneum division	955	15.5	438	609	174	235	11.3	21.8	6.6	14.9	342	454	6.5	15.6
Klickitat County	7 213	20.1	474	527	152	168	14.8	18.2	11.1	13.5	321	341	21.6	24.4
Goldendale division	2 423	15.0	432	530	142	179	14.8	22.2	9.3	14.9	297	340	22.1	27.5
Goldendale city	1 416	15.3	405	491	143	182	13.8	21.6	9.6	16.1	281	334	22.9	28.8
Horse Heaven division	255	15.3	–	500	14	145	–	20.0	1.1	18.9	237	447	5.6	19.5
Wahkiakus division	1 694	14.4	419	530	132	167	9.1	16.2	9.4	15.3	306	350	14.2	22.1
White Salmon division	2 608	29.4	508	584	159	177	15.3	19.8	11.1	14.0	327	355	24.1	27.7
Bingen city	329	27.4	285	567	123	149	8.5	28.4	10.1	19.0	282	375	23.3	47.6
White Salmon city	816	47.4	526	596	170	190	16.6	21.7	11.1	14.3	313	352	24.0	27.0
Yakima Reservation division	233	16.3	411	695	152	245	1.1	94.1	.7	19.3	335	427	3.0	17.0
Lewis County	25 487	20.0	519	542	158	166	17.2	18.8	11.8	13.1	341	354	23.9	25.6
Big Bottom division	2 224	15.5	462	573	118	157	15.2	25.4	8.8	14.9	281	340	18.2	30.5
Boistfort division	2 033	29.9	469	519	153	173	13.1	16.8	11.8	15.3	294	330	19.5	23.8
Pe Ell town	249	39.0	324	442	147	175	10.8	20.3	10.0	16.1	279	342	10.7	20.0
Winlock city	415	46.7	441	495	159	183	10.7	15.5	11.6	16.2	264	307	21.6	25.7
Bunker division	903	15.0	516	728	146	227	12.2	22.5	8.4	17.4	302	456	8.5	19.9

TIPSII [UPF] GPH5 CENSUS90 72583600 05/07/92 9:59 AM MACHINE: C DATA:CENSUS90S*PH5TIPSDA53. 04/04/92 04:51:50 TAPE: NONE FRAME: 154
TSF:CENSUS90*92. 04/04/92 04:52:13 UTF:CENSUS90*93. 04/04/92 04:52:14 META:CENSUS90S*PH5TABLES53. 04/04/92 04:58:18

Table 21. **Percent in Sample and Confidence Bounds for Housing Characteristics: 1990**—Con.

[For definitions of terms and meanings of symbols, see text]

State County County Subdivision Place	Housing units		Median selected monthly owner costs (dollars)				Median selected monthly owner costs as a percentage of household income in 1989				Median gross rent (dollars)		Median gross rent as a percentage of household income in 1989	
			With a mortgage		Not mortgaged		With a mortgage		Not mortgaged		90-percent confidence bounds		90-percent confidence bounds	
			90-percent confidence bounds		90-percent confidence bounds		90-percent confidence bounds		90-percent confidence bounds					
	100-percent count	Percent in sample	Lower	Upper	Lower	Upper	Lower	Upper	Lower	Upper	Lower	Upper	Lower	Upper
Lewis County—Con.														
Centralia-Chehalis division	10 771	15.4	529	564	164	177	16.5	19.0	11.5	13.6	352	372	24.7	27.9
Centralia city	5 234	15.3	486	533	153	169	15.9	19.5	11.0	14.1	326	350	25.0	28.4
Chehalis city	2 694	15.6	529	594	166	193	14.0	19.0	10.9	14.9	379	413	23.2	30.3
Fords Prairie CDP	1 001	15.1	529	627	185	231	14.2	21.6	7.4	14.8	358	429	19.1	26.4
Ethel division	952	14.9	423	694	116	166	11.8	27.2	7.3	14.7	316	417	20.5	54.5
Jackson Prairie division	1 320	24.1	466	545	141	178	16.4	21.4	9.5	15.1	328	413	17.4	24.3
Napavine city	279	41.9	442	541	143	177	18.8	23.0	9.6	16.2	325	417	14.6	30.3
Logan Hill division	988	14.8	510	637	131	191	12.9	22.1	8.3	17.7	283	454	20.9	33.6
Mineral division	1 519	16.7	369	470	111	145	11.3	22.1	8.7	14.6	307	367	25.6	39.1
Morton division	1 343	35.7	458	534	147	172	15.1	20.2	10.6	14.2	296	321	21.8	27.3
Morton city	513	45.0	441	537	142	166	14.5	20.3	10.4	14.2	288	317	23.9	30.9
Mossyrock division	1 634	33.0	465	531	130	149	19.3	23.6	9.8	13.9	298	330	19.0	24.5
Mossyrock city	209	45.0	384	524	121	153	16.8	31.9	10.3	21.2	262	327	18.8	43.8
Newaukum division	634	12.1	471	640	151	222	16.7	25.0	6.4	15.4	322	431	9.2	33.1
Olequa division	1 166	34.1	435	512	144	168	14.7	21.2	10.8	14.9	310	339	19.3	26.6
Toledo city	261	36.0	361	511	148	187	12.2	40.3	9.8	16.5	277	334	13.9	26.1
Vader city	179	43.0	348	455	120	162	11.4	22.3	10.3	18.0	322	391	17.7	24.8
Lincoln County	4 607	44.2	457	484	172	181	16.3	18.8	11.5	12.9	278	299	21.4	23.8
Davenport division	1 754	46.4	483	540	172	188	17.2	21.1	10.3	12.7	283	317	21.7	24.5
Davenport city	710	48.6	483	544	183	200	17.5	21.7	10.6	13.7	253	307	22.2	26.0
Reardan town	216	49.1	437	535	115	152	14.6	28.5	8.4	13.0	297	342	16.5	24.3
Odessa division	1 547	41.6	403	449	161	175	12.3	16.3	11.4	13.7	257	290	17.7	23.4
Harrington city	229	51.1	351	433	162	192	11.1	18.2	9.1	13.2	203	317	16.2	24.2
Odessa town	476	49.4	416	484	158	173	10.6	15.4	12.2	15.2	225	292	16.1	27.0
Sprague city	213	49.3	368	437	119	147	12.1	18.7	9.1	14.0	267	329	12.8	22.6
Wilbur division	1 306	44.5	450	508	181	201	17.1	22.6	11.0	13.8	274	320	21.3	26.5
Almira town	164	50.0	336	560	171	203	13.1	26.8	8.5	14.2	319	487	14.1	31.2
Creston town	126	48.4	423	484	131	185	11.7	25.0	8.0	15.0	203	305	25.3	46.3
Wilbur town	461	49.0	428	498	177	198	16.3	22.4	10.6	13.9	277	344	20.0	26.6
Mason County	22 292	17.3	555	583	168	179	18.5	20.4	11.0	12.5	371	393	24.2	27.4
Belfair division	2 586	15.5	663	761	169	213	20.5	24.5	9.7	14.4	351	417	20.3	28.1
Allyn-Grapeview CDP (pt.)	716	15.8	661	795	163	208	19.4	27.3	9.9	19.4	312	589	5.5	19.4
Kamilche division	950	31.4	421	488	135	163	13.4	18.7	8.3	12.8	310	371	13.8	21.3
Olympic division	3 661	15.5	466	554	131	159	13.3	19.7	9.2	13.3	354	396	14.9	26.8
Shelton division	5 813	15.2	534	569	161	181	18.7	21.3	10.3	13.3	359	388	27.3	32.7
Shelton city	3 046	14.9	500	554	160	183	18.7	21.8	9.7	13.6	354	391	29.6	38.8
Skokomish Reservation division	301	47.2	158	232	125	225	14.6	24.0	10.2	19.8	272	431	25.1	41.2
Skokomish CDP	183	47.5	155	228	94	147	15.0	25.6	6.3	14.9	270	437	25.5	43.9
South Shore division	6 190	18.3	550	628	168	186	14.8	18.9	10.4	13.2	370	432	19.8	25.9
Allyn-Grapeview CDP (pt.)	311	16.1	594	1 664	135	206	8.6	49.0	9.2	25.6	–	600	–	25.0
Tahuya division	2 791	15.5	578	679	189	224	18.0	22.9	9.4	14.7	405	458	16.3	26.8
Okanogan County	16 629	33.2	444	468	130	135	16.1	17.9	11.6	12.8	271	282	22.2	23.7
Brewster-Wakefield division	1 573	41.5	439	493	134	148	16.2	21.4	11.2	14.5	243	272	20.7	24.8
Brewster city	621	43.6	411	470	130	149	14.1	20.9	11.9	17.1	253	282	18.9	26.8
Pateros city	257	46.3	409	485	126	152	17.5	24.7	9.2	14.4	257	327	14.9	23.0
Colville Reservation division	2 121	44.2	338	380	126	140	12.5	15.3	10.8	13.2	222	251	19.3	22.7
Coulee Dam town (pt.)	435	46.7	376	439	127	144	9.2	13.1	10.1	13.7	267	292	15.9	23.3
Elmer City town	138	45.7	378	508	101	149	10.2	20.2	6.3	13.7	247	378	11.9	28.3
Nespelem town	80	42.5	251	348	121	183	5.8	14.2	8.2	30.5	161	237	10.2	24.9
Nespelem Community CDP	89	46.1	217	283	67	164	13.4	29.1	7.5	17.5	401	440	5.7	28.1
North Omak CDP	166	35.5	53	409	–	–	4.1	40.6	–	–	133	233	14.4	22.9
Okanogan city (pt.)	7	28.6	–	–	–	–	–	–	–	–	–	–	–	–
Omak city (pt.)	293	46.8	310	368	111	132	12.2	19.9	9.7	14.2	185	268	19.9	25.6
Conconully-Riverside division	991	37.5	522	594	85	124	9.8	16.6	9.6	14.5	289	349	20.7	23.4
Conconully town	122	45.9	182	709	109	203	18.2	40.8	7.8	15.2	263	287	18.3	30.9
Riverside town	104	41.3	344	544	51	102	6.1	19.4	7.8	15.5	312	388	12.8	23.4
Early Winters division	250	16.8	218	1 188	–	100	3.5	84.0	–	20.0	–	300	–	100.0
Methow Valley division	2 447	40.3	480	595	134	148	14.8	19.4	10.8	13.6	282	322	18.6	22.9
Twisp town	421	45.6	390	471	113	136	12.7	19.4	9.5	13.9	217	268	19.5	24.6
Winthrop town	206	49.5	487	813	125	180	13.7	26.3	11.6	21.3	320	357	21.9	34.3
Okanogan division	1 595	40.0	414	462	122	140	15.3	19.4	11.6	14.5	278	304	20.9	24.1
Okanogan city (pt.)	969	44.9	421	481	131	148	14.7	19.0	12.2	15.6	272	297	21.8	25.0
Omak division	2 238	20.3	450	519	127	144	13.8	18.5	9.7	13.1	293	329	18.7	24.4
Okanogan city (pt.)	2	–	–	–	–	–	–	–	–	–	–	–	–	–
Omak city (pt.)	1 476	21.8	431	501	121	139	13.4	18.3	9.2	12.9	290	325	19.6	24.9
Oroville division	3 760	24.7	432	505	122	138	17.9	24.7	10.1	14.3	228	267	23.7	27.8
Oroville town	697	47.8	341	396	118	135	16.8	21.6	10.8	14.5	229	251	26.2	29.4
Tonasket-Pine Creek division	1 654	30.9	402	458	112	131	15.3	22.0	10.9	14.9	264	293	24.0	29.9
Tonasket town	420	45.7	423	494	129	152	15.9	22.7	10.5	15.5	256	294	23.6	30.6
Pacific County	12 404	20.3	448	492	146	158	15.9	18.7	11.9	13.8	304	325	23.5	26.8
Naselle division	995	13.8	424	622	114	148	10.1	18.5	6.6	14.7	238	422	13.4	26.8
Ilwaco city (pt.)	76	10.5	–	500	–	–	–	20.0	–	–	–	600	–	35.0
Peninsula division	6 597	25.3	460	567	148	164	20.0	23.5	11.1	13.6	318	347	23.5	27.4
Ilwaco city (pt.)	334	40.1	435	547	141	174	12.2	18.9	9.7	15.3	329	415	17.7	32.9
Long Beach city	970	44.6	449	635	163	191	19.3	26.2	12.4	17.9	278	304	25.7	28.9
Ocean Park CDP	1 585	16.1	354	598	101	143	13.3	24.2	8.5	15.3	289	385	20.0	33.1
Raymond division	4 225	14.6	397	474	144	166	14.0	18.5	12.1	15.7	277	314	23.1	30.2
Raymond city	1 258	15.2	386	536	147	178	12.8	21.3	11.7	17.8	273	334	21.5	29.1
South Bend city	726	14.5	274	454	148	186	9.8	20.2	11.0	19.7	250	311	29.5	52.9
Willapa Valley division	587	15.2	450	659	125	164	7.8	17.2	7.8	16.2	269	352	6.2	36.5
Pend Oreille County	5 404	34.4	407	457	118	131	16.3	19.9	10.5	12.5	279	306	24.4	28.2
Ione-Metaline Falls division	1 024	47.0	355	412	89	108	16.1	22.3	9.5	12.3	262	297	15.0	19.7
Ione town	219	49.3	366	437	105	125	12.6	20.6	8.7	13.9	285	327	18.5	29.1
Metaline town	92	48.9	341	719	52	111	17.0	26.9	6.3	13.7	224	321	7.8	18.0
Metaline Falls town	127	45.7	325	432	62	116	11.5	25.0	7.5	14.6	155	216	11.1	19.3
Newport division	4 380	31.4	419	481	128	145	15.6	20.0	10.4	13.0	279	317	26.9	31.8
Cusick town	92	51.1	258	394	41	110	10.3	41.3	5.4	14.6	268	318	15.6	34.8
Newport city	747	46.9	423	485	131	146	16.4	20.9	10.1	13.2	262	296	27.7	31.7
Pierce County	228 842	14.7	722	732	209	213	20.9	21.3	12.1	12.7	433	438	25.9	26.4

TIPSII [UPF] GPH5 CENSUS90 72583600 05/07/92 9:59 AM MACHINE: C DATA:CENSUS90S*PH5TIPSDA53. 04/04/92 04:51:50 TAPE: NONE FRAME: 155
TSF:CENSUS90*92. 04/04/92 04:52:13 UTF:CENSUS90*93. 04/04/92 04:52:14 META:CENSUS90S*PH5TABLES53. 04/04/92 04:58:18

Table 21. **Percent in Sample and Confidence Bounds for Housing Characteristics: 1990**—Con.

[For definitions of terms and meanings of symbols, see text]

State County County Subdivision Place	Housing units		Median selected monthly owner costs (dollars)				Median selected monthly owner costs as a percentage of household income in 1989				Median gross rent (dollars)		Median gross rent as a percentage of household income in 1989	
			With a mortgage		Not mortgaged		With a mortgage		Not mortgaged		90-percent confidence bounds		90-percent confidence bounds	
			90-percent confidence bounds		90-percent confidence bounds		90-percent confidence bounds		90-percent confidence bounds					
	100-percent count	Percent in sample	Lower	Upper	Lower	Upper	Lower	Upper	Lower	Upper	Lower	Upper	Lower	Upper
Pierce County—Con.														
Buckley division	5 226	16.9	686	738	185	208	21.9	24.1	10.4	14.1	450	502	20.3	25.1
Buckley city	1 136	11.9	538	681	165	194	19.2	24.5	9.4	17.7	375	461	14.1	26.9
Carbonado town	164	47.6	446	531	165	184	11.2	17.8	8.8	13.2	282	562	9.1	27.9
Orting city (pt.)	–	–	–	–	–	–	–	–	–	–	–	–	–	–
Prairie Ridge CDP (pt.)	1 996	14.7	760	845	29	244	22.4	26.0	1.7	18.3	482	576	22.4	28.5
South Prairie town	67	46.3	458	596	152	245	18.9	23.7	5.5	19.5	356	494	2.3	29.4
Wilkeson town (pt.)	105	48.6	553	652	157	236	18.1	22.7	7.6	15.1	470	572	7.7	19.6
Eatonville division	1 793	25.0	529	614	175	214	18.0	21.9	9.7	14.5	299	350	19.7	24.5
Eatonville town	573	41.5	569	640	179	222	19.2	22.9	10.1	15.3	326	368	22.8	30.7
Fort Lewis-Du Pont division	4 764	38.7	500	750	164	210	14.6	27.2	8.6	15.7	410	421	19.8	21.3
DuPont city	231	47.6	493	684	168	202	14.0	23.3	9.3	15.7	498	569	24.4	30.7
Fort Lewis CDP	3 533	44.4	725	3 503	26	338	43.1	91.9	2.5	17.5	410	421	19.1	20.8
McChord AFB CDP	984	16.2	–	–	–	–	–	–	–	–	381	425	17.2	25.0
Gig Harbor Peninsula division	12 237	13.1	868	909	253	275	20.4	21.8	10.6	13.1	498	536	18.1	21.5
Artondale CDP	2 414	12.6	827	893	211	263	21.4	23.8	8.2	14.8	547	665	15.4	23.0
Fox Island CDP	858	16.0	911	1 107	268	320	20.0	23.9	8.1	14.5	409	630	9.4	20.9
Gig Harbor city	1 527	11.6	744	1 019	253	311	13.6	21.5	7.7	15.5	426	473	19.2	26.7
Graham-Thrift division	11 794	11.8	793	830	213	255	21.9	23.1	9.2	13.4	475	513	20.6	25.0
Elk Plain CDP (pt.)	2 027	11.1	728	778	123	404	21.5	25.9	3.1	16.9	427	514	19.6	32.2
Frederickson CDP (pt.)	544	11.6	692	870	–	250	17.6	33.6	–	20.0	360	561	8.9	49.6
South Hill CDP (pt.)	1 136	12.4	848	926	224	306	21.1	24.5	6.2	15.2	554	787	10.3	31.3
Lower Peninsula division	4 303	11.8	590	678	172	209	19.2	23.7	9.8	14.3	415	466	15.1	22.9
Mount Rainier division	1 105	16.4	648	830	121	189	15.7	23.0	5.1	14.9	407	498	11.8	21.7
Wilkeson town (pt.)	32	43.8	655	862	153	347	11.1	55.0	.7	19.3	212	488	4.8	23.8
Puyallup division	35 351	13.9	792	817	215	226	21.1	22.0	11.1	12.6	470	482	24.1	25.5
Bonney Lake city	2 570	13.1	739	811	217	319	21.2	23.7	6.6	14.5	487	571	21.5	31.2
Edgewood-North Hill CDP (pt.)	2 532	11.9	723	905	221	256	16.8	21.4	10.3	15.1	484	524	21.0	27.3
Frederickson CDP (pt.)	28	10.7	–	–	–	200	–	–	–	20.0	–	550	–	35.0
North Puyallup CDP (pt.)	1 360	26.8	808	881	203	228	18.2	26.6	10.1	15.5	383	479	20.2	26.5
Orting city (pt.)	746	46.1	518	580	166	187	19.8	23.4	10.4	14.3	377	432	24.6	29.8
Pacific city (pt.)	–	–	–	–	–	–	–	–	–	–	–	–	–	–
Prairie Ridge CDP (pt.)	949	15.4	729	850	105	298	21.8	27.9	.4	29.5	510	585	24.1	34.6
Puyallup city	9 377	12.1	762	815	188	207	20.4	22.4	10.8	13.7	455	476	24.5	27.1
South Hill CDP (pt.)	3 684	12.7	779	853	216	272	20.5	23.3	8.6	17.2	476	512	20.8	25.4
Summit CDP (pt.)	1 419	11.1	685	846	226	263	15.5	21.0	7.9	14.1	420	525	15.3	47.1
Sumner city	2 604	11.4	665	776	184	218	17.5	23.0	9.1	14.4	386	429	24.5	30.2
Waller CDP (pt.)	513	12.9	781	929	215	542	13.8	27.8	3.2	16.8	485	601	11.1	39.3
Roy division	3 135	16.6	585	741	186	230	15.2	20.5	10.3	17.1	385	455	23.5	28.1
Roy city	105	47.6	459	629	146	188	12.8	28.1	9.3	20.1	370	537	18.0	41.4
Tacoma division	149 134	14.3	675	687	203	209	20.4	20.9	12.2	12.9	422	428	26.8	27.4
Edgewood-North Hill CDP (pt.)	875	19.7	839	905	234	284	15.7	21.3	9.2	17.1	458	495	14.4	26.0
Elk Plain CDP (pt.)	2 228	14.8	660	722	128	216	20.9	24.3	7.8	17.1	477	531	22.2	27.3
Fife city	2 152	24.8	643	749	182	210	16.8	23.5	9.3	13.9	434	454	21.3	23.8
Fircrest town	2 224	11.7	753	852	221	244	13.8	18.4	10.2	15.2	500	542	22.6	29.7
Frederickson CDP (pt.)	641	16.2	717	854	138	221	18.2	24.3	6.5	14.9	468	543	9.9	26.4
Lakewood CDP	24 230	12.1	662	709	188	206	18.1	20.1	10.2	12.3	392	403	26.5	28.1
Midland CDP	2 337	11.3	618	729	179	211	18.3	23.9	9.3	15.3	413	443	23.9	29.6
Milton city (pt.)	1 820	19.1	610	734	172	195	15.9	21.0	9.1	13.5	499	559	20.0	24.0
North Puyallup CDP (pt.)	23	43.5	–	4 001	112	188	–	30.0	–	20.0	247	561	19.3	64.1
Parkland CDP	7 871	13.1	604	659	166	186	17.7	20.5	10.0	13.5	397	429	25.9	29.5
Ruston town	317	44.5	639	697	170	200	17.6	23.6	9.0	14.2	384	430	17.7	23.9
Spanaway CDP	5 347	13.3	679	721	173	205	20.7	23.0	8.7	14.0	449	503	24.4	28.2
Steilacoom town	2 371	14.3	752	852	185	232	17.0	21.3	7.5	13.8	442	479	21.8	25.8
Summit CDP (pt.)	940	13.7	596	802	162	221	13.2	22.6	7.7	14.6	419	510	20.4	30.3
Tacoma city	75 147	14.3	631	647	201	208	20.8	21.5	12.7	13.7	408	417	27.7	28.5
University Place CDP	11 546	11.6	838	898	232	252	20.3	21.9	10.9	14.1	460	479	23.9	25.9
Waller CDP (pt.)	1 818	27.8	665	732	218	239	19.6	21.9	11.0	14.3	489	544	20.9	25.3
San Juan County	6 075	18.6	773	881	213	236	22.7	26.8	9.4	11.8	448	503	21.5	24.6
Lopez division	1 307	12.9	574	1 247	165	215	18.6	49.4	7.3	13.6	290	498	20.5	33.5
Orcas division	2 005	12.8	636	880	196	249	19.6	27.2	7.8	12.8	343	500	20.4	28.8
San Juan division	2 763	25.6	801	911	230	259	22.1	26.4	9.4	12.3	486	551	20.4	23.8
Friday Harbor town	819	38.9	694	815	226	251	20.1	26.5	10.2	15.2	478	555	23.6	27.9
Skagit County	33 580	16.3	620	645	185	193	18.8	20.2	11.1	12.3	415	429	24.6	26.1
Anacortes division	6 910	15.1	623	681	189	205	17.7	20.8	10.7	13.0	408	443	24.1	27.6
Anacortes city	4 992	15.2	595	659	189	207	17.6	20.9	10.5	13.1	404	446	25.0	28.3
Bayview division	1 096	15.1	739	872	203	243	18.3	25.6	7.9	13.6	443	593	14.3	26.1
Bow division	1 835	15.5	616	735	186	234	14.6	20.7	9.3	15.1	419	526	15.3	26.6
Burlington division	3 120	15.5	529	580	165	192	15.1	19.2	9.7	13.7	407	443	23.2	26.5
Burlington city	1 816	15.4	492	564	146	186	15.5	21.4	9.4	14.7	386	441	24.6	29.4
Cavanaugh division	1 113	15.0	735	890	155	201	10.4	19.8	8.6	18.4	423	511	18.2	34.0
Clear Lake division	569	16.0	466	723	177	235	9.6	19.7	6.4	14.5	280	445	10.4	22.9
Conway division	1 151	15.4	648	749	156	196	22.8	31.5	8.4	14.4	320	464	19.6	28.2
Mount Vernon city (pt.)	1	–	–	–	–	–	–	–	–	–	–	–	–	–
La Conner division	1 228	23.9	635	739	177	210	15.8	21.7	9.0	13.2	396	474	21.9	26.9
La Conner town	320	43.8	575	737	167	208	17.5	25.6	9.6	15.3	411	460	22.2	28.8
Lyman-Hamilton division	810	27.7	524	644	135	173	19.0	26.8	9.6	14.4	359	438	24.0	33.0
Hamilton town	107	43.9	293	547	117	184	9.3	22.3	8.3	19.2	336	509	20.3	27.8
Lyman town	126	44.4	497	635	142	177	11.8	36.2	11.0	19.0	323	406	25.8	57.2
Mount Vernon division	8 487	13.1	627	684	178	197	17.2	20.2	10.1	13.1	411	438	24.6	27.9
Mount Vernon city (pt.)	7 166	12.8	610	671	170	190	16.9	20.2	9.8	13.3	412	440	25.1	28.6
Samish division	993	17.2	492	631	131	202	17.7	22.9	8.1	15.5	366	510	20.6	43.9
Sedro-Woolley division	3 590	13.8	495	562	165	196	17.9	22.0	9.9	13.7	396	427	24.7	29.1
Sedro-Woolley city	2 470	14.0	503	581	162	193	17.2	22.1	9.7	14.0	391	430	25.8	30.4
Swinomish Reservation division	1 073	38.8	677	764	199	222	20.3	23.1	10.1	12.7	290	387	13.3	18.3
Shelter Bay CDP	571	42.4	722	817	209	231	21.0	23.6	9.6	12.5	610	815	14.5	23.8
Snee Oosh CDP	163	38.0	789	1 181	209	306	12.3	34.2	8.2	14.7	245	646	9.3	34.9
Swinomish Village CDP	156	29.5	248	368	120	167	11.2	57.9	7.2	22.5	175	234	10.8	19.2
Upper Skagit division	1 605	22.3	486	624	142	173	19.9	25.5	9.4	14.2	334	395	17.0	27.9
Concrete town	313	45.4	481	603	169	209	19.2	23.5	10.5	17.1	308	357	19.9	26.2
Skamania County	3 922	25.5	503	568	139	156	15.4	19.0	10.3	13.3	314	342	15.5	19.3
Bonneville division	1 212	28.3	565	696	124	153	16.1	21.6	9.0	15.1	297	410	13.9	22.7
North Bonneville city	166	48.2	459	556	123	155	14.7	24.0	8.2	16.3	327	408	14.3	23.0
Gifford Pinchot division	363	16.8	–	400	–	350	–	25.0	–	100.0	–	350	–	20.0
Stevenson division	710	46.6	477	557	143	165	14.1	18.7	10.3	13.7	277	325	22.6	27.7
Stevenson city	457	48.6	491	579	148	170	13.4	18.5	10.1	14.1	198	302	25.1	29.9

TIPSII [UPF] GPH5 CENSUS90 72583600 05/07/92 9:59 AM MACHINE: C DATA:CENSUS90S*PH5TIPSDA53. 04/04/92 04:51:50 TAPE: NONE FRAME: 156
TSF:CENSUS90*92. 04/04/92 04:52:13 UTF:CENSUS90*93. 04/04/92 04:52:14 META:CENSUS90S*PH5TABLES53. 04/04/92 04:58:18

Table 21. **Percent in Sample and Confidence Bounds for Housing Characteristics: 1990**—Con.

[For definitions of terms and meanings of symbols, see text]

State County County Subdivision Place	Housing units		Median selected monthly owner costs (dollars)				Median selected monthly owner costs as a percentage of household income in 1989				Median gross rent (dollars)		Median gross rent as a percentage of household income in 1989	
			With a mortgage		Not mortgaged		With a mortgage		Not mortgaged		90-percent confidence bounds		90-percent confidence bounds	
			90-percent confidence bounds		90-percent confidence bounds		90-percent confidence bounds		90-percent confidence bounds					
	100-percent count	Percent in sample	Lower	Upper	Lower	Upper	Lower	Upper	Lower	Upper	Lower	Upper	Lower	Upper
Skamania County—Con.														
Wind River division	1 637	16.3	432	552	134	166	12.1	19.2	8.4	14.4	314	372	11.3	17.4
Carson River Valley CDP	709	16.5	387	565	128	169	10.8	21.0	7.2	14.9	311	417	12.7	26.5
Snohomish County	183 942	13.7	834	845	216	222	21.4	21.8	11.5	12.3	533	539	25.3	25.9
Arlington division	5 105	12.4	702	749	155	184	18.4	21.7	10.3	15.2	426	478	22.8	28.1
Arlington city	1 600	10.2	646	740	150	194	15.2	22.8	10.6	20.2	405	478	20.3	27.3
Smokey Point CDP (pt.)	707	11.7	702	788	103	247	13.7	22.7	.4	19.6	289	494	25.6	33.6
Cascade division	1 062	26.0	510	636	165	198	18.5	25.6	9.8	13.7	323	401	23.2	29.2
Darrington town	450	37.3	386	569	163	187	14.3	22.4	9.4	13.9	339	404	23.7	28.9
Edmonds division	69 474	12.8	872	891	230	240	21.3	21.9	10.6	11.8	573	584	25.4	26.4
Alderwood Manor-Bothell North CDP	8 153	11.3	828	880	206	233	21.5	23.1	8.6	12.8	608	653	24.3	27.9
Bothell city (pt.)	105	13.3	1 028	1 228	–	250	12.2	26.2	–	20.0	–	1 000	–	25.0
Brier city	1 822	12.1	907	1 003	184	234	20.9	23.2	6.4	14.4	627	868	20.3	33.6
Edmonds city	12 945	12.6	869	934	252	274	18.0	20.2	10.0	12.2	525	543	25.6	27.9
Esperance CDP	4 688	11.1	754	830	222	245	17.9	21.4	9.0	13.1	586	642	23.0	25.8
Harbour Pointe CDP	3 069	14.9	1 070	1 139	247	307	22.5	24.2	7.8	13.8	621	793	21.8	27.1
Lake Serene-North Lynnwood CDP (pt.)	5 819	14.5	824	882	209	236	20.2	22.5	9.7	14.7	597	632	23.9	26.7
Lynnwood city	11 871	12.1	760	810	202	226	19.5	21.6	9.7	13.3	521	536	27.2	29.5
Martha Lake CDP (pt.)	2 114	14.8	858	942	205	265	18.3	22.5	8.2	16.6	619	673	22.2	27.6
Mill Creek city (pt.)	3 066	10.7	1 344	1 473	286	350	23.8	28.5	7.6	14.3	581	627	22.7	25.8
Mountlake Terrace city	7 854	13.7	687	732	176	195	19.9	22.1	8.9	12.5	585	606	24.4	26.5
Mukilteo city (pt.)	862	13.8	1 004	1 218	268	594	18.3	24.4	5.5	19.6	534	574	20.9	24.5
North Creek-Canyon Park CDP (pt.)	5 373	13.0	888	932	219	282	21.7	23.5	8.3	15.3	653	691	22.7	25.7
Silver Lake-Fircrest CDP (pt.)	1 021	13.3	945	1 081	210	281	20.4	23.7	6.9	15.2	291	962	24.2	66.9
Woodway city	321	47.0	1 268	1 459	311	452	20.5	24.3	10.2	15.0	832	1 405	24.9	67.8
Everett division	48 719	12.1	806	831	214	225	21.1	22.0	12.2	13.8	505	516	24.7	25.8
Everett city (pt.)	30 780	12.4	737	768	214	226	20.8	22.0	12.3	14.1	477	491	25.0	26.5
Lake Serene-North Lynnwood CDP (pt.)	88	11.4	–	–	–	–	–	–	–	–	–	700	–	30.0
Martha Lake CDP (pt.)	1 749	11.1	804	918	183	259	18.8	23.2	8.0	16.0	629	837	25.8	53.2
Mill Creek city (pt.)	65	12.3	–	1 500	–	–	–	35.0	–	–	–	–	–	–
Mukilteo city (pt.)	1 955	10.9	984	1 127	206	279	21.0	24.6	9.4	18.1	552	617	20.7	25.9
Paine Field-Lake Stickney CDP	8 656	11.0	750	819	169	218	20.2	23.4	8.6	14.4	553	575	23.4	25.4
Silver Lake-Fircrest CDP (pt.)	5 304	13.6	893	941	213	242	20.5	22.3	9.8	14.4	640	806	21.0	24.1
Granite Falls division	3 311	15.3	709	771	175	207	17.8	22.7	11.4	17.8	422	485	23.0	28.6
Everett city (pt.)	–	–	–	–	–	–	–	–	–	–	–	–	–	–
Granite Falls town	445	38.0	574	658	180	223	16.6	22.2	11.2	19.1	385	431	24.2	28.6
Lake Stevens division	5 128	12.8	816	873	192	226	21.1	23.2	9.0	13.6	469	519	22.6	26.7
Lake Stevens city	1 211	10.7	855	956	177	227	20.9	24.1	7.4	15.3	356	501	26.1	38.8
West Lake Stevens CDP (pt.)	2 139	12.5	782	875	216	318	20.7	24.4	7.8	16.9	483	559	19.8	25.0
Maltby division	8 336	14.9	944	986	236	266	22.8	24.0	9.4	12.7	627	754	23.7	28.4
Bothell city (pt.)	7	14.3	–	400	–	–	–	20.0	–	–	–	–	–	–
North Creek-Canyon Park CDP (pt.)	2 608	15.0	955	1 058	234	282	21.1	23.4	8.0	14.2	622	816	21.5	29.6
Silver Lake-Fircrest CDP (pt.)	1 720	14.4	903	986	201	248	22.7	25.1	7.4	17.4	784	932	24.0	33.5
Marysville division	13 697	13.4	734	763	187	203	20.4	21.8	10.1	12.7	506	529	25.2	27.1
Marysville city (pt.)	4 565	12.2	736	821	175	197	20.7	23.6	10.4	15.3	461	488	26.2	28.7
North Marysville CDP	6 253	13.8	720	754	191	214	19.2	21.2	9.0	12.3	595	648	23.3	26.9
Smokey Point CDP (pt.)	14	14.3	–	1 250	–	–	–	35.0	–	–	–	–	–	–
West Lake Stevens CDP (pt.)	555	15.5	620	754	119	370	19.8	27.5	3.8	22.0	562	643	21.6	28.9
Monroe division	4 631	13.1	790	855	172	200	21.4	23.5	10.8	15.8	474	518	25.3	29.6
Everett city (pt.)	–	–	–	–	–	–	–	–	–	–	–	–	–	–
Monroe city	1 712	11.2	553	714	161	202	19.1	24.2	10.7	18.6	453	508	25.3	32.8
Skykomish division	3 872	25.2	625	704	159	187	20.0	22.8	9.9	12.9	399	463	26.1	32.5
Everett city (pt.)	–	–	–	–	–	–	–	–	–	–	–	–	–	–
Gold Bar town	431	36.9	590	710	139	191	20.2	24.8	9.2	17.8	453	505	24.0	32.7
Index town	102	36.3	308	517	127	194	8.5	22.1	6.4	18.6	368	470	23.8	73.0
Sultan town	859	38.9	621	698	158	194	21.2	24.2	10.6	15.3	387	444	26.3	32.0
Snohomish division	8 921	14.2	783	833	223	242	19.9	22.0	10.8	13.8	473	513	22.9	25.2
Everett city (pt.)	15	6.7	–	–	–	–	–	–	–	–	–	1 000	–	30.0
Marysville city (pt.)	–	–	–	–	–	–	–	–	–	–	–	–	–	–
Snohomish city	2 556	11.3	674	814	214	248	19.2	23.5	10.2	16.3	424	488	22.0	25.4
West Lake Stevens CDP (pt.)	1 718	15.2	750	818	202	241	20.1	23.8	7.9	15.4	558	628	21.4	26.9
Stanwood division	7 660	15.7	752	808	193	220	20.4	22.5	10.5	13.4	411	456	20.7	26.2
Lake Goodwin CDP	1 151	12.8	766	955	215	282	19.6	24.9	10.4	19.9	502	595	15.4	31.3
Smokey Point CDP (pt.)	317	16.7	468	870	–	250	9.9	29.4	–	20.0	309	950	20.9	86.9
Stanwood city	765	36.7	569	665	163	194	16.5	21.4	9.7	13.8	345	386	25.0	29.6
Tulalip division	4 026	28.3	737	796	165	187	17.6	20.7	9.3	12.4	476	559	22.7	26.2
Cathan CDP	141	31.9	787	886	158	292	15.1	25.5	1.5	18.5	–	–	–	–
John Sam Lake CDP	167	29.9	380	700	–	200	5.4	20.0	–	20.0	420	638	7.9	84.0
Marysville city (pt.)	–	–	–	–	–	–	–	–	–	–	–	–	–	–
Priest Point CDP	313	36.1	765	995	219	262	12.2	18.5	8.4	14.9	480	594	18.9	55.7
Shaker Church CDP	208	38.0	526	774	118	195	13.3	23.4	5.0	15.0	438	771	18.3	29.1
Stimson Crossing CDP	213	39.9	690	1 047	156	214	18.0	24.1	4.4	15.6	487	660	21.2	27.2
Tulalip Bay CDP	651	41.5	558	696	158	181	17.1	21.7	9.0	12.5	418	503	22.3	25.5
Weallup Lake CDP	1 513	12.6	626	1 430	–	300	3.6	67.3	–	20.0	–	1 000	–	35.0
Spokane County	150 105	14.6	582	592	176	180	19.0	19.7	11.9	12.5	353	359	26.5	27.3
Airway Heights division	2 413	26.5	611	714	186	231	20.9	24.0	7.8	12.8	341	372	24.3	30.2
Airway Heights city	896	44.1	467	522	147	181	21.2	26.0	7.3	13.9	343	371	26.2	30.4
Colbert division	2 208	11.7	695	837	160	222	18.7	24.8	7.1	14.6	349	462	14.3	50.7
Deer Park division	6 052	19.2	718	763	201	228	20.3	22.2	10.1	13.5	327	363	21.6	26.6
Deer Park city	949	43.4	456	503	158	178	20.5	24.2	10.0	13.4	282	313	23.1	27.5
Liberty Lake division	3 222	12.5	616	663	187	251	20.6	23.3	7.7	13.9	429	511	19.5	30.2
Liberty Lake CDP	836	15.0	740	880	227	293	15.4	25.3	6.2	17.0	470	578	11.4	20.3
Otis Orchards-East Farms CDP	1 833	11.3	574	633	174	251	20.8	23.5	6.4	14.6	404	525	20.5	50.7
Marshall division	2 198	15.2	714	920	209	314	14.9	20.5	9.1	17.0	296	392	18.5	29.6
Spokane city (pt.)	841	15.1	590	1 446	160	399	15.0	23.8	8.1	18.2	239	384	13.9	30.3
Medical Lake division	6 606	15.5	594	650	180	203	17.8	21.1	8.9	13.1	326	348	24.7	28.4
Cheney city (pt.)	2 733	15.6	555	652	176	219	15.6	20.7	8.1	14.6	297	326	32.0	42.2
Fairchild AFB CDP	1 266	16.4	–	–	–	–	–	–	–	–	366	417	13.2	19.7
Medical Lake city	1 055	15.5	550	648	155	198	19.1	24.1	7.0	16.7	319	375	18.1	24.1
Mount Spokane division	1 799	14.3	608	735	120	180	17.1	23.6	7.1	20.7	372	529	18.9	27.9
Rockford division	1 196	34.9	467	553	149	179	15.9	21.3	9.5	13.1	307	330	16.6	23.3
Fairfield town	206	47.6	443	602	153	184	16.4	22.9	7.8	13.0	265	321	17.1	30.1
Latah town	74	48.6	267	383	117	202	9.1	21.2	9.1	17.6	290	473	16.1	32.3
Rockford town	179	45.3	477	617	122	165	10.9	18.5	8.5	14.0	313	444	18.9	45.3
Spangle city	103	43.7	393	510	135	175	16.5	32.0	8.2	16.6	272	350	12.6	45.4
Waverly town	15	46.7	–	400	111	229	–	25.0	4.2	72.5	–	350	–	100.0

TIPSII [UPF] GPH5 CENSUS90 72583600 05/07/92 9:59 AM MACHINE: C DATA:CENSUS90S*PH5TIPSDA53. 04/04/92 04:51:50 TAPE: NONE FRAME: 157
TSF:CENSUS90*92. 04/04/92 04:52:13 UTF:CENSUS90*93. 04/04/92 04:52:14 META:CENSUS90S*PH5TABLES53. 04/04/92 04:58:18

Table 21. **Percent in Sample and Confidence Bounds for Housing Characteristics: 1990**—Con.

[For definitions of terms and meanings of symbols, see text]

State County County Subdivision Place	Housing units		Median selected monthly owner costs (dollars)				Median selected monthly owner costs as a percentage of household income in 1989				Median gross rent (dollars)		Median gross rent as a percentage of household income in 1989	
			With a mortgage		Not mortgaged		With a mortgage		Not mortgaged		90-percent confidence bounds		90-percent confidence bounds	
			90-percent confidence bounds		90-percent confidence bounds		90-percent confidence bounds		90-percent confidence bounds					
	100-percent count	Percent in sample	Lower	Upper	Lower	Upper	Lower	Upper	Lower	Upper	Lower	Upper	Lower	Upper
Spokane County—Con.														
Spokane division	122 925	14.0	566	578	174	178	18.6	19.4	11.9	12.6	353	359	26.7	27.5
Country Homes CDP	1 922	15.0	605	685	177	209	15.7	20.9	9.5	15.0	349	405	23.0	26.9
Dishman CDP	4 207	15.8	529	578	168	187	18.5	22.1	10.4	13.5	357	389	24.3	29.2
Fairwood CDP	2 025	12.1	748	809	225	313	18.0	21.8	7.4	14.2	419	448	20.8	29.8
Green Acres CDP	1 775	15.6	542	612	135	172	18.9	23.6	9.1	15.7	341	406	23.3	33.7
Millwood town	719	47.0	471	520	160	178	17.5	21.4	10.9	14.0	364	411	23.8	28.1
Opportunity CDP	8 917	15.7	560	596	184	197	16.5	18.7	10.4	12.8	367	385	23.6	26.3
Spokane city (pt.)	79 034	13.2	530	544	169	175	18.8	19.8	12.1	13.0	340	348	27.7	28.7
Town and Country CDP	1 955	16.3	525	580	184	212	15.1	19.2	9.5	14.3	381	439	21.0	24.7
Trentwood CDP	1 468	15.1	567	645	156	219	17.1	21.8	9.0	18.4	354	397	20.5	27.8
Veradale CDP	2 724	16.0	628	668	175	197	16.4	19.9	10.4	15.8	432	487	20.8	23.4
Turnbull division	773	14.6	497	829	109	220	9.4	23.5	4.5	16.8	373	502	16.0	25.1
Cheney city (pt.)	–	–	–	–	–	–	–	–	–	–	–	–	–	–
Valleyford division	713	15.8	630	826	161	236	17.9	26.8	7.7	20.3	324	698	21.2	33.8
Stevens County	14 601	24.6	514	546	130	139	16.7	18.8	11.0	12.7	298	315	21.9	25.0
Chewelah division	1 940	37.7	454	505	128	139	14.6	18.6	11.1	14.2	275	323	22.0	26.5
Chewelah city	902	45.7	434	481	125	137	13.3	17.2	10.7	13.9	269	307	22.6	26.3
Columbia division	555	15.3	511	673	41	136	5.5	29.5	3.4	16.6	166	242	18.8	55.0
Colville division	3 980	15.6	493	558	136	161	14.2	18.8	10.1	14.0	305	330	20.0	27.5
Colville city	1 905	16.2	465	556	135	161	13.3	18.6	10.2	14.8	303	329	19.3	27.2
Kettle Falls division	2 638	34.5	413	469	109	125	14.9	18.8	9.5	12.5	286	315	21.2	24.9
Kettle Falls city	528	44.7	427	503	106	126	16.5	21.3	8.7	12.6	265	304	21.9	26.3
Marcus town	59	49.2	325	430	104	173	7.7	20.6	7.1	17.9	313	416	25.3	59.0
Northport town	162	37.0	211	347	103	154	7.0	18.9	7.5	15.4	211	286	21.8	52.4
Loon Lake division	2 709	15.5	621	673	133	179	18.4	23.1	7.3	13.9	339	449	13.3	28.7
Spokane Reservation division	565	45.5	180	240	63	115	11.0	16.0	9.3	17.3	138	164	15.2	21.2
Springdale division	2 214	25.8	439	529	116	143	12.6	22.0	10.0	16.2	290	356	16.9	41.8
Springdale town	106	44.3	365	504	66	132	19.6	29.3	9.8	36.3	266	343	18.9	48.8
Thurston County	66 464	13.9	719	737	211	219	20.7	21.3	11.1	12.3	455	465	25.4	26.6
Olympia division	44 856	13.2	730	752	215	225	20.2	21.0	11.0	12.4	456	467	25.2	26.6
Lacey city	8 081	12.6	681	728	194	220	19.3	21.9	10.2	14.5	459	487	24.7	27.1
Olympia city	15 928	13.3	702	747	212	228	18.9	20.8	10.6	12.9	448	463	26.4	28.6
Tanglewilde-Thompson Place CDP	2 193	11.4	640	740	188	270	17.5	22.9	6.1	15.4	448	500	24.9	31.3
Tumwater city (pt.)	4 463	11.9	670	762	192	224	19.8	22.7	9.0	13.6	426	463	22.2	25.5
Olympia East division	6 990	16.5	711	767	195	225	22.9	24.6	10.5	15.0	506	551	26.2	30.4
Nisqually Indian Community CDP	162	48.1	270	401	79	260	13.6	18.9	4.0	16.0	230	332	7.7	17.6
North Yelm CDP	892	16.1	365	722	45	266	8.1	27.8	7.1	28.1	413	486	24.6	33.3
Yelm town	510	44.5	479	545	148	190	23.1	25.7	8.8	15.1	353	414	29.5	33.6
Olympia West division	6 404	11.7	713	782	187	226	18.4	21.4	9.3	13.0	407	477	21.9	27.7
Tumwater city (pt.)	–	–	–	–	–	–	–	–	–	–	–	–	–	–
Thurston South division	8 214	17.1	564	608	181	203	20.1	22.9	10.3	13.3	388	414	24.2	28.6
Bucoda town	211	48.8	350	463	122	180	19.1	28.4	8.0	15.1	389	423	23.4	42.4
Grand Mound CDP	537	10.1	537	762	148	279	12.1	24.7	5.9	79.4	357	440	11.2	57.9
Rainier town	357	45.4	511	562	151	199	17.2	23.4	8.4	15.4	416	446	30.5	45.5
Rochester CDP	456	11.6	554	689	–	200	14.5	25.7	–	25.0	262	630	19.9	66.5
Tenino town	524	46.8	428	487	161	188	19.2	23.4	9.5	13.4	306	337	26.1	29.3
Wahkiakum County	1 496	23.3	471	555	128	147	13.4	19.5	10.6	14.6	278	321	15.3	22.8
Cathlamet-Elochoman division	532	41.4	510	572	148	174	13.4	18.5	10.1	14.3	286	327	20.9	26.3
Cathlamet town	228	43.4	460	564	168	201	10.7	18.9	9.3	15.4	275	318	20.9	29.1
Grays River division	434	11.3	223	874	84	138	25.7	83.3	7.6	20.9	–	300	–	20.0
Puget Island division	344	15.1	418	599	123	194	7.0	19.5	7.6	17.3	246	340	8.1	22.8
Skamokawa division	186	14.5	–	400	105	145	–	20.0	2.2	17.8	–	250	–	20.0
Walla Walla County	19 029	14.0	541	579	167	177	16.4	18.4	10.9	12.5	308	329	24.5	26.9
Burbank division	1 082	14.2	560	674	159	206	11.6	20.6	7.3	15.8	319	443	15.0	24.0
Burbank CDP	623	12.7	364	660	132	200	6.1	20.8	5.2	20.8	269	447	12.6	24.8
Eureka Flat division	359	34.8	331	437	114	157	7.0	22.4	5.5	14.5	222	368	10.1	19.9
Prescott town	123	26.8	316	447	103	147	4.6	23.7	3.9	16.1	196	396	8.6	53.5
Touchet division	584	13.9	439	833	112	195	9.2	30.5	5.3	16.8	314	441	18.3	33.7
Waitsburg division	1 136	31.3	464	546	140	165	14.9	25.2	9.5	13.3	269	333	20.7	29.0
Waitsburg city	448	45.3	436	487	150	170	15.4	24.0	9.8	13.4	240	284	23.9	37.5
Walla Walla-College Place division	15 868	12.2	536	581	168	179	16.2	18.6	10.8	12.6	305	329	24.7	27.5
College Place city	2 432	12.2	508	618	140	174	14.9	21.9	9.4	14.5	285	328	22.9	31.0
Garrett CDP	414	14.0	454	708	120	150	14.8	26.3	8.0	16.5	279	415	15.7	30.1
Walla Walla city	10 649	12.1	507	560	167	181	16.0	19.0	10.6	12.9	302	329	24.4	27.3
Walla Walla East CDP	1 114	12.3	503	668	175	206	12.6	18.8	8.1	13.3	363	445	24.2	52.0
Whatcom County	55 742	15.2	643	663	190	198	19.3	20.4	11.3	12.4	419	431	26.5	27.8
Bellingham division	30 627	12.3	652	681	193	205	18.9	20.5	11.0	12.6	426	443	27.6	29.3
Bellingham city	22 114	12.0	616	651	188	202	18.3	20.3	11.0	12.9	417	435	28.2	30.0
Ferndale city (pt.)	28	14.3	–	500	–	250	–	20.0	–	20.0	–	300	–	20.0
Marietta-Alderwood CDP	1 146	14.1	519	627	169	233	16.5	23.8	8.2	16.0	347	420	21.3	27.1
Sudden Valley CDP	1 430	11.6	701	799	252	345	19.0	24.2	7.1	16.6	530	704	21.9	30.0
Blaine division	5 486	19.1	578	654	177	206	18.2	21.8	10.1	13.2	399	451	21.2	24.5
Birch Bay CDP (pt.)	2 533	11.8	575	789	172	244	17.8	32.0	7.6	15.0	370	483	16.0	23.4
Blaine city	1 144	42.7	497	551	154	173	18.5	21.9	10.1	13.2	375	419	23.4	27.5
East Whatcom division	2 733	19.1	537	614	128	171	15.6	22.2	9.2	15.5	330	383	20.7	26.7
Ferndale division	7 550	14.2	615	666	184	209	19.1	21.3	10.9	14.8	386	419	23.9	27.1
Birch Bay CDP (pt.)	148	11.5	485	780	–	200	4.5	78.0	–	30.0	–	400	–	20.0
Everson city (pt.)	210	46.7	536	586	149	201	20.4	24.4	9.7	22.1	353	395	22.6	26.0
Ferndale city (pt.)	2 029	11.2	542	623	169	217	17.4	22.9	9.1	16.8	358	417	23.5	28.0
Lummi Island division	559	15.0	542	726	118	358	4.0	19.4	6.2	18.7	282	512	13.4	33.6
Lummi Reservation division	1 331	39.1	576	704	183	218	16.7	21.0	11.2	15.1	346	438	18.6	23.9
Lynden division	3 588	12.1	631	698	176	196	16.2	20.7	9.0	13.0	405	431	20.9	25.7
Lynden city	2 167	11.9	584	682	172	195	14.4	20.4	8.9	13.1	407	432	20.1	26.6
Point Roberts division	1 682	15.6	521	737	159	250	8.5	19.2	9.3	17.9	345	615	20.6	49.4
Sumas division	2 186	36.1	578	625	164	184	20.5	23.1	10.7	14.1	369	412	22.8	26.7
Everson city (pt.)	357	46.8	580	655	158	217	19.7	24.6	11.1	18.6	321	382	20.1	24.9
Nooksack city	182	47.3	515	574	124	185	16.8	23.4	7.5	14.9	456	569	16.3	57.6
Sumas city	322	44.4	473	596	147	179	14.8	22.0	9.1	14.7	345	386	20.9	26.2
Whitman County	14 598	28.8	598	636	170	180	15.4	17.2	10.9	12.2	342	353	30.7	33.3
Colfax-Palouse division	2 260	43.7	505	545	158	172	14.5	17.2	10.4	12.4	285	308	19.5	22.6
Colfax city	1 241	42.8	520	566	150	172	14.4	17.8	9.7	12.3	273	298	19.5	23.2
Palouse city	428	46.3	398	474	152	178	12.8	18.1	9.6	13.7	285	366	19.8	29.0

TIPSII [UPF] GPH5 CENSUS90 72583600 05/07/92 9:59 AM MACHINE: C DATA:CENSUS90S*PH5TIPSDA53. 04/04/92 04:51:50 TAPE: NONE FRAME: 158
TSF:CENSUS90*92. 04/04/92 04:52:13 UTF:CENSUS90*93. 04/04/92 04:52:14 META:CENSUS90S*PH5TABLES53. 04/04/92 04:58:18

Table 21. **Percent in Sample and Confidence Bounds for Housing Characteristics: 1990**—Con.

[For definitions of terms and meanings of symbols, see text]

State County County Subdivision Place	Housing units		Median selected monthly owner costs (dollars)				Median selected monthly owner costs as a percentage of household income in 1989				Median gross rent (dollars)		Median gross rent as a percentage of household income in 1989	
			With a mortgage		Not mortgaged		With a mortgage		Not mortgaged		90-percent confidence bounds		90-percent confidence bounds	
			90-percent confidence bounds		90-percent confidence bounds		90-percent confidence bounds		90-percent confidence bounds					
	100-percent count	Percent in sample	Lower	Upper	Lower	Upper	Lower	Upper	Lower	Upper	Lower	Upper	Lower	Upper
Whitman County—Con.														
La Crosse division	534	32.2	248	436	140	173	9.2	20.1	9.7	15.7	184	292	9.6	26.1
La Crosse town	179	50.3	311	421	123	147	9.0	19.0	9.5	14.0	218	285	13.5	28.0
Pullman division	8 519	17.5	696	759	202	227	14.4	17.5	9.9	13.1	354	371	33.7	39.3
Albion town	286	48.6	484	563	124	159	11.4	18.3	7.2	14.4	321	370	18.9	26.5
Pullman city	7 546	16.0	698	763	203	232	13.9	17.2	9.7	13.5	353	372	34.7	41.2
Rock Lake division	883	48.7	358	429	141	158	18.9	24.9	9.5	11.9	237	277	12.6	17.9
Endicott town	164	49.4	322	395	126	154	17.4	34.3	8.4	12.9	269	319	9.0	20.3
Lamont town	34	50.0	284	372	42	129	8.4	45.6	4.2	15.8	–	400	–	30.0
St. John town	248	48.4	389	517	151	172	12.4	22.8	8.9	12.3	219	272	14.9	25.6
Rosalia division	548	43.8	374	444	129	149	16.3	24.7	10.6	14.6	194	228	19.6	24.6
Malden town	107	47.7	303	407	60	122	15.4	26.4	8.8	25.6	147	223	23.8	50.9
Rosalia town	260	46.9	414	486	132	159	12.8	21.5	9.5	14.0	210	245	14.7	23.1
Steptoe division	954	48.3	457	519	155	174	14.1	19.2	10.7	13.5	264	286	15.2	20.9
Farmington town	71	53.5	323	647	117	151	13.8	34.8	7.1	13.8	288	327	21.8	59.5
Garfield town	263	47.5	424	526	140	176	11.9	25.7	10.1	14.7	234	279	11.6	20.6
Oakesdale town	195	48.7	496	634	172	198	11.7	22.2	9.1	15.0	231	282	13.8	55.1
Tekoa division	431	44.8	442	534	137	163	13.5	21.1	9.5	12.9	241	295	19.2	29.3
Tekoa city	355	44.5	422	500	134	157	13.8	21.8	9.3	12.8	235	287	21.2	31.9
Uniontown division	469	49.5	505	563	166	195	13.6	19.9	10.0	13.8	282	341	14.1	22.6
Colton town	129	46.5	475	573	170	216	11.2	20.4	10.2	16.6	258	297	9.9	41.9
Uniontown town	132	50.8	389	544	145	179	11.3	24.3	7.6	13.6	232	350	12.9	26.0
Yakima County	70 852	13.8	532	550	158	164	17.4	18.5	11.7	12.6	335	343	24.9	26.2
Mabton division	689	29.2	343	409	170	196	15.6	24.1	12.5	19.1	272	329	22.5	33.5
Grandview city (pt.)	1	–	–	–	–	–	–	–	–	–	–	–	–	–
Mabton town	396	36.1	334	381	175	214	17.8	24.9	12.2	18.8	271	336	22.6	34.0
Northeast Yakima division	2 050	17.2	483	561	132	175	14.2	20.7	8.3	14.0	310	380	19.8	26.9
Moxee city	305	46.9	413	483	135	173	16.5	22.7	10.2	17.0	230	289	25.4	30.6
Union Gap city (pt.)	1	–	–	–	–	–	–	–	–	–	–	–	–	–
Yakima city (pt.)	–	–	–	–	–	–	–	–	–	–	–	–	–	–
Northwest Yakima division	3 255	14.9	520	610	150	180	15.6	21.7	9.6	14.7	329	394	14.8	24.5
Naches town	280	45.0	398	495	137	161	12.6	21.1	11.3	16.9	332	396	21.7	40.5
Southwest Yakima division	–	–	–	–	–	–	–	–	–	–	–	–	–	–
South Yakima division	1 089	12.6	243	603	142	234	11.7	22.6	8.0	19.6	234	303	23.8	46.1
Satus CDP	212	12.7	–	900	114	234	–	35.0	5.5	72.4	30	382	–	100.0
Union Gap city (pt.)	57	15.8	–	–	–	–	–	–	–	–	–	–	–	–
White Swan CDP (pt.)	539	11.7	99	610	11	185	9.6	28.1	.8	19.2	233	311	22.3	52.7
Sunnyside division	12 625	16.2	472	505	154	167	16.7	19.1	11.3	13.3	305	322	24.8	27.7
Grandview city (pt.)	2 419	11.7	428	509	131	166	14.5	20.2	9.1	14.5	295	341	27.7	34.0
Granger town	595	43.2	356	404	134	153	13.9	19.5	11.5	16.0	313	350	25.4	33.4
Sunnyside city	3 576	12.6	447	516	161	184	15.2	20.3	10.7	15.1	288	316	21.9	26.7
Zillah city	729	44.9	516	565	130	147	16.4	20.5	10.5	14.2	284	330	20.4	24.2
Toppenish-Wapato division	7 110	14.0	371	420	134	148	17.4	21.6	11.0	13.7	271	295	23.7	28.0
Harrah town	130	44.6	393	496	73	135	11.1	22.7	6.9	13.1	253	366	18.0	41.5
Toppenish city	2 254	11.2	358	449	132	171	17.0	23.2	11.1	17.6	280	324	20.6	24.6
Wapato city	1 204	14.9	357	452	126	149	15.4	26.6	9.1	14.3	244	304	28.1	42.1
White Swan CDP (pt.)	226	15.9	77	849	129	217	4.4	66.9	3.8	62.8	165	429	3.5	27.6
Yakima division	44 034	12.7	562	585	160	169	17.1	18.4	11.4	12.6	349	359	24.8	26.3
Fairview-Sumach CDP	1 087	11.4	247	428	87	133	6.9	18.8	8.1	14.9	302	342	25.9	40.4
Fruitvale CDP	2 024	12.7	434	552	120	158	17.5	24.1	7.6	13.8	341	381	19.0	27.6
Selah city	1 930	14.6	558	648	127	163	16.5	21.5	9.3	15.1	361	394	22.3	26.4
South Broadway CDP	1 088	14.3	353	498	124	150	15.5	24.6	10.2	17.1	306	341	21.4	28.3
Terrace Heights CDP	1 680	12.1	600	686	184	254	12.9	18.1	7.5	12.8	347	446	17.3	24.4
Tieton town	282	47.2	371	452	122	147	17.9	24.5	10.1	15.4	266	318	21.6	29.3
Union Gap city (pt.)	1 289	13.3	401	525	117	147	11.5	20.5	8.5	15.2	340	392	23.5	34.1
West Valley CDP	2 370	12.4	667	734	170	198	15.2	19.7	8.5	15.2	444	508	17.1	23.4
Yakima city (pt.)	22 968	12.2	535	567	165	178	16.7	18.6	11.5	13.3	340	353	25.8	27.9

TIPSII [UPF] GPH5 CENSUS90 72583600 05/07/92 9:59 AM MACHINE: C DATA:CENSUS90S*PH5TIPSDA53. 04/04/92 04:51:50 TAPE: NONE FRAME: 159
TSF:CENSUS90*92. 04/04/92 04:52:13 UTF:CENSUS90*93. 04/04/92 04:52:14 META:CENSUS90S*PH5TABLES53. 04/04/92 04:58:18

Table 22. **Percent in Sample and Confidence Bounds for Housing Characteristics: 1990**

[For definitions of terms and meanings of symbols, see text]

State County Place and [In Selected States] County Subdivision	Housing units		Median selected monthly owner costs (dollars)				Median selected monthly owner costs as a percentage of household income in 1989				Median gross rent (dollars)		Median gross rent as a percentage of household income in 1989	
			With a mortgage		Not mortgaged		With a mortgage		Not mortgaged		90-percent confidence bounds		90-percent confidence bounds	
			90-percent confidence bounds		90-percent confidence bounds		90-percent confidence bounds		90-percent confidence bounds					
	100-percent count	Percent in sample	Lower	Upper	Lower	Upper	Lower	Upper	Lower	Upper	Lower	Upper	Lower	Upper
The State	**2 032 378**	**15.3**	**736**	**740**	**193**	**195**	**20.4**	**20.5**	**11.7**	**11.9**	**444**	**446**	**25.6**	**25.7**
COUNTY														
Adams County	5 263	26.7	471	511	165	178	14.8	17.6	10.4	12.7	274	294	21.1	24.4
Asotin County	7 519	18.2	528	579	156	170	16.9	19.7	10.4	12.6	318	336	26.1	29.9
Benton County	44 877	14.0	661	681	184	192	15.5	16.6	10.8	12.0	358	368	20.9	22.1
Chelan County	25 048	18.2	567	595	142	151	18.2	19.9	10.5	11.8	336	350	24.6	26.5
Clallam County	25 225	17.9	571	595	174	182	18.2	20.0	11.4	12.6	369	386	24.1	25.7
Clark County	92 849	14.6	670	683	180	186	18.9	19.7	11.0	11.9	443	451	24.4	25.1
Columbia County	2 046	21.1	395	455	136	156	12.5	18.0	10.2	13.9	262	294	15.6	24.2
Cowlitz County	33 304	15.5	538	559	133	139	14.6	15.8	10.5	11.7	343	354	23.8	25.4
Douglas County	10 640	24.2	549	588	132	141	16.4	18.2	10.2	11.8	365	385	21.9	24.1
Ferry County	3 239	33.7	392	454	109	128	12.3	16.1	10.5	13.8	238	275	14.2	17.5
Franklin County	13 664	16.3	551	585	185	197	16.4	18.7	10.8	13.0	286	304	24.0	27.1
Garfield County	1 209	48.7	398	460	145	161	13.0	17.1	10.7	13.2	267	290	14.4	18.7
Grant County	22 809	23.0	479	504	122	129	16.1	17.6	10.5	11.8	276	286	21.6	23.1
Grays Harbor County	29 932	23.1	492	512	166	172	16.5	17.8	11.5	12.5	318	327	25.1	26.6
Island County	25 860	16.1	711	746	192	202	22.0	23.4	10.6	12.0	454	472	25.1	26.4
Jefferson County	11 014	16.0	531	588	172	189	18.0	21.0	10.6	12.4	367	401	23.5	26.8
King County	647 343	13.2	872	880	222	225	21.0	21.2	11.4	11.8	509	512	25.7	26.0
Kitsap County	74 038	15.4	745	761	203	212	21.1	21.7	11.4	12.3	445	455	24.4	25.1
Kittitas County	13 215	22.1	521	558	166	177	17.3	19.7	11.7	13.7	312	323	28.8	32.0
Klickitat County	7 213	20.1	474	527	152	168	14.8	18.2	11.1	13.5	321	341	21.6	24.4
Lewis County	25 487	20.0	519	542	158	166	17.2	18.8	11.8	13.1	341	354	23.9	25.6
Lincoln County	4 607	44.2	457	484	172	181	16.3	18.8	11.5	12.9	278	299	21.4	23.8
Mason County	22 292	17.3	555	583	168	179	18.5	20.4	11.0	12.5	371	393	24.2	27.4
Okanogan County	16 629	33.2	444	468	130	135	16.1	17.9	11.6	12.8	271	282	22.2	23.7
Pacific County	12 404	20.3	448	492	146	158	15.9	18.7	11.9	13.8	304	325	23.5	26.8
Pend Oreille County	5 404	34.4	407	457	118	131	16.3	19.9	10.5	12.5	279	306	24.4	28.2
Pierce County	228 842	14.7	722	732	209	213	20.9	21.3	12.1	12.7	433	438	25.9	26.4
San Juan County	6 075	18.6	773	881	213	236	22.7	26.8	9.4	11.8	448	503	21.5	24.6
Skagit County	33 580	16.3	620	645	185	193	18.8	20.2	11.1	12.3	415	429	24.6	26.1
Skamania County	3 922	25.5	503	568	139	156	15.4	19.0	10.3	13.3	314	342	15.5	19.3
Snohomish County	183 942	13.7	834	845	216	222	21.4	21.8	11.5	12.3	533	539	25.3	25.9
Spokane County	150 105	14.6	582	592	176	180	19.0	19.7	11.9	12.5	353	359	26.5	27.3
Stevens County	14 601	24.6	514	546	130	139	16.7	18.8	11.0	12.7	298	315	21.9	25.0
Thurston County	66 464	13.9	719	737	211	219	20.7	21.3	11.1	12.3	455	465	25.4	26.6
Wahkiakum County	1 496	23.3	471	555	128	147	13.4	19.5	10.6	14.6	278	321	15.3	22.8
Walla Walla County	19 029	14.0	541	579	167	177	16.4	18.4	10.9	12.5	308	329	24.5	26.9
Whatcom County	55 742	15.2	643	663	190	198	19.3	20.4	11.3	12.4	419	431	26.5	27.8
Whitman County	14 598	28.8	598	636	170	180	15.4	17.2	10.9	12.2	342	353	30.7	33.3
Yakima County	70 852	13.8	532	550	158	164	17.4	18.5	11.7	12.6	335	343	24.9	26.2
PLACE AND COUNTY SUBDIVISION														
Aberdeen city, Grays Harbor County	7 570	13.5	479	524	178	193	15.6	18.9	11.1	13.7	302	327	25.8	28.9
Airway Heights city, Spokane County	896	44.1	467	522	147	181	21.2	26.0	7.3	13.9	343	371	26.2	30.4
Albion town, Whitman County	286	48.6	484	563	124	159	11.4	18.3	7.2	14.4	321	370	18.9	26.5
Alderwood Manor-Bothell North CDP, Snohomish County	8 153	11.3	828	880	206	233	21.5	23.1	8.6	12.8	608	653	24.3	27.9
Algona city, King County	620	43.2	628	684	169	199	20.5	23.3	10.5	15.1	508	575	22.5	27.7
Allyn-Grapeview CDP, Mason County	1 027	15.9	692	796	160	197	20.0	27.3	11.3	19.2	329	572	6.9	20.4
Almira town, Lincoln County	164	50.0	336	560	171	203	13.1	26.8	8.5	14.2	319	487	14.1	31.2
Anacortes city, Skagit County	4 992	15.2	595	659	189	207	17.6	20.9	10.5	13.1	404	446	25.0	28.3
Arlington city, Snohomish County	1 600	10.2	646	740	150	194	15.2	22.8	10.6	20.2	405	478	20.3	27.3
Artondale CDP, Pierce County	2 414	12.6	827	893	211	263	21.4	23.8	8.2	14.8	547	665	15.4	23.0
Asotin city, Asotin County	412	47.6	505	575	175	201	20.1	22.6	8.5	13.0	362	405	21.7	26.5
Auburn city, King County	13 977	14.3	749	792	191	214	18.5	20.9	10.6	13.4	460	475	23.8	25.2
Ault Field CDP, Island County	321	15.9	–	–	–	–	–	–	–	–	370	391	18.8	24.8
Bangor Trident Base CDP, Kitsap County	800	15.1	–	–	–	–	–	–	–	–	423	467	15.5	22.0
Battle Ground city, Clark County	1 376	12.1	549	660	154	191	18.5	23.5	7.4	17.1	344	418	27.7	32.8
Beaux Arts Village town, King County	119	44.5	824	1 548	306	363	12.7	19.7	7.5	14.5	213	1 643	3.1	16.9
Bellevue city, King County	37 428	12.8	981	1 030	254	270	18.6	19.9	10.5	12.3	602	618	26.5	27.8
Bellingham city, Whatcom County	22 114	12.0	616	651	188	202	18.3	20.3	11.0	12.9	417	435	28.2	30.0
Benton City city, Benton County	682	40.8	452	523	163	189	13.9	18.4	9.5	13.7	288	332	20.6	25.5
Bingen city, Klickitat County	329	27.4	285	567	123	149	8.5	28.4	10.1	19.0	282	375	23.3	47.6
Birch Bay CDP, Whatcom County	2 681	11.8	578	771	171	240	17.9	31.6	8.0	15.6	370	463	15.4	23.0
Black Diamond city, King County	579	40.8	594	709	189	219	19.4	25.2	9.7	14.4	399	501	21.5	27.4
Blaine city, Whatcom County	1 144	42.7	497	551	154	173	18.5	21.9	10.1	13.2	375	419	23.4	27.5
Bonney Lake city, Pierce County	2 570	13.1	739	811	217	319	21.2	23.7	6.6	14.5	487	571	21.5	31.2
Bothell city	5 146	12.6	887	979	233	276	20.8	23.1	8.2	13.6	549	596	23.2	26.7
King County	5 034	12.6	867	966	236	280	20.8	23.2	8.2	13.7	548	594	23.3	26.9
Snohomish County	112	13.4	1 008	1 215	–	250	11.5	24.9	–	20.0	–	1 000	–	25.0
Bremerton city, Kitsap County	15 693	14.3	553	603	185	197	18.0	20.7	11.5	13.5	383	397	24.0	25.6
Brewster city, Okanogan County	621	43.6	411	470	130	149	14.1	20.9	11.9	17.1	253	282	18.9	26.8
Bridgeport town, Douglas County	611	45.5	305	368	72	100	9.1	13.8	8.8	12.3	216	241	17.2	22.3
Brier city, Snohomish County	1 822	12.1	907	1 003	184	234	20.9	23.2	6.4	14.4	627	868	20.3	33.6
Brush Prairie CDP, Clark County	916	16.2	726	826	130	200	16.1	22.7	6.5	15.6	372	511	10.9	21.7
Bryn Mawr-Skyway CDP, King County	5 245	12.8	702	785	186	204	18.5	21.6	9.7	12.5	499	563	23.6	27.9
Buckley city, Pierce County	1 136	11.9	538	681	165	194	19.2	24.5	9.4	17.7	375	461	14.1	26.9
Bucoda town, Thurston County	211	48.8	350	463	122	180	19.1	28.4	8.0	15.1	389	423	23.4	42.4
Burbank CDP, Walla Walla County	623	12.7	364	660	132	200	6.1	20.8	5.2	20.8	269	447	12.6	24.8
Burien CDP, King County	11 376	14.5	714	766	208	224	18.6	21.0	10.3	12.4	468	486	24.0	25.9
Burlington city, Skagit County	1 816	15.4	492	564	146	186	15.5	21.4	9.4	14.7	386	441	24.6	29.4
Camas city, Clark County	2 550	16.0	578	664	147	180	15.3	19.5	10.4	15.1	370	413	21.6	26.0
Carbonado town, Pierce County	164	47.6	446	531	165	184	11.2	17.8	8.8	13.2	282	562	9.1	27.9
Carnation city, King County	452	42.0	657	721	193	251	21.6	24.6	10.9	19.1	482	570	27.3	36.6
Carson River Valley CDP, Skamania County	709	16.5	387	565	128	169	10.8	21.0	7.2	14.9	311	417	12.7	26.5
Cascade-Fairwood CDP, King County	11 058	12.5	826	875	199	227	18.9	20.6	9.6	13.1	568	599	22.2	24.1
Cascade Park East CDP, Clark County	3 138	13.1	856	930	197	240	17.5	21.7	8.1	13.8	548	615	20.3	23.9
Cascade Park West CDP, Clark County	2 741	13.2	739	839	205	252	17.1	21.2	7.0	14.2	542	585	21.5	25.6
Cascade Valley CDP, Grant County	577	12.3	518	888	86	185	12.1	26.3	5.3	18.6	223	315	13.5	24.4
Cashmere city, Chelan County	1 057	48.0	498	544	142	162	17.7	21.0	10.2	12.9	273	306	25.0	27.1
Castle Rock city, Cowlitz County	842	43.3	421	467	130	147	15.3	19.6	10.9	14.5	290	329	22.1	26.1

TIPSII [UPF] GPH5 CENSUS90 72583600 05/07/92 9:59 AM MACHINE: C DATA:CENSUS90S*PH5TIPSDA53. 04/04/92 04:51:50 TAPE: NONE FRAME: 160
TSF:CENSUS90*92. 04/04/92 04:52:13 UTF:CENSUS90*93. 04/04/92 04:52:14 META:CENSUS90S*PH5TABLES53. 04/04/92 04:58:18

Table 22. **Percent in Sample and Confidence Bounds for Housing Characteristics: 1990**—Con.

[For definitions of terms and meanings of symbols, see text]

State County Place and [In Selected States] County Subdivision	Housing units		Median selected monthly owner costs (dollars)				Median selected monthly owner costs as a percentage of household income in 1989				Median gross rent (dollars)		Median gross rent as a percentage of household income in 1989	
			With a mortgage		Not mortgaged		With a mortgage		Not mortgaged		90-percent confidence bounds		90-percent confidence bounds	
			90-percent confidence bounds		90-percent confidence bounds		90-percent confidence bounds		90-percent confidence bounds					
	100-percent count	Percent in sample	Lower	Upper	Lower	Upper	Lower	Upper	Lower	Upper	Lower	Upper	Lower	Upper
PLACE AND COUNTY SUBDIVISION—Con.														
Cathan CDP, Snohomish County	141	31.9	787	886	158	292	15.1	25.5	1.5	18.5	–	–	–	–
Cathlamet town, Wahkiakum County	228	43.4	460	564	168	201	10.7	18.9	9.3	15.4	275	318	20.9	29.1
Centralia city, Lewis County	5 234	15.3	486	533	153	169	15.9	19.5	11.0	14.1	326	350	25.0	28.4
Central Park CDP, Grays Harbor County	1 072	16.2	562	673	171	198	12.3	17.7	8.5	13.6	370	424	14.7	26.6
Chehalis city, Lewis County	2 694	15.6	529	594	166	193	14.0	19.0	10.9	14.9	379	413	23.2	30.3
Chehalis Village CDP, Grays Harbor County	85	34.1	–	400	–	–	–	25.0	–	–	197	268	28.9	55.7
Chelan city, Chelan County	1 664	15.5	513	688	134	163	17.1	23.6	8.8	13.6	302	349	21.2	28.1
Cheney city, Spokane County	2 733	15.6	555	652	176	219	15.6	20.7	8.1	14.6	297	326	32.0	42.2
Chewelah city, Stevens County	902	45.7	434	481	125	137	13.3	17.2	10.7	13.9	269	307	22.6	26.3
Clarkston city, Asotin County	3 043	15.9	402	464	125	145	16.1	21.3	9.9	13.7	294	321	26.8	31.5
Clarkston Heights-Vineland CDP, Asotin County	1 086	15.8	585	683	169	205	15.1	20.8	8.3	15.2	351	426	21.8	31.7
Cle Elum city, Kittitas County	887	38.4	465	532	157	177	16.3	22.4	11.7	15.8	274	301	23.6	28.2
Clinton CDP, Island County	802	14.2	597	944	184	241	18.4	27.4	8.9	16.8	455	576	25.6	29.2
Clyde Hill town, King County	1 081	16.6	1 268	1 455	308	370	16.0	20.9	8.2	14.0	478	1 449	22.5	46.3
Colfax city, Whitman County	1 241	42.8	520	566	150	172	14.4	17.8	9.7	12.3	273	298	19.5	23.2
College Place city, Walla Walla County	2 432	12.2	508	618	140	174	14.9	21.9	9.4	14.5	285	328	22.9	31.0
Colton town, Whitman County	129	46.5	475	573	170	216	11.2	20.4	10.2	16.6	258	297	9.9	41.9
Colville city, Stevens County	1 905	16.2	465	556	135	161	13.3	18.6	10.2	14.8	303	329	19.3	27.2
Conconully town, Okanogan County	122	45.9	182	709	109	203	18.2	40.8	7.8	15.2	263	287	18.3	30.9
Concrete town, Skagit County	313	45.4	481	603	169	209	19.2	23.5	10.5	17.1	308	357	19.9	26.2
Connell city, Franklin County	675	45.0	455	512	177	197	12.5	16.4	9.3	13.1	301	329	20.5	24.2
Cosmopolis city, Grays Harbor County	578	42.0	473	557	154	173	13.1	17.1	10.4	13.9	334	393	22.6	31.6
Coulee City town, Grant County	311	47.6	297	403	91	117	13.0	25.9	9.2	13.4	169	228	21.3	26.7
Coulee Dam town	528	47.3	385	449	130	143	9.5	13.3	10.3	13.4	273	298	14.8	20.4
Douglas County	92	51.1	393	605	129	148	8.0	18.7	9.0	14.3	351	393	6.9	15.8
Grant County	1	–	–	–	–	–	–	–	–	–	–	–	–	–
Okanogan County	435	46.7	376	439	127	144	9.2	13.1	10.1	13.7	267	292	15.9	23.3
Country Homes CDP, Spokane County	1 922	15.0	605	685	177	209	15.7	20.9	9.5	15.0	349	405	23.0	26.9
Coupeville town, Island County	638	39.7	674	778	181	214	18.6	25.0	11.0	16.7	296	371	27.8	31.5
Covington-Sawyer-Wilderness CDP, King County	8 152	13.6	861	901	244	272	21.7	23.0	9.5	13.3	642	719	21.7	29.0
Creston town, Lincoln County	126	48.4	423	484	131	185	11.7	25.0	8.0	15.0	203	305	25.3	46.3
Cusick town, Pend Oreille County	92	51.1	258	394	41	110	10.3	41.3	5.4	14.6	268	318	15.6	34.8
Darrington town, Snohomish County	450	37.3	386	569	163	187	14.3	22.4	9.4	13.9	339	404	23.7	28.9
Davenport city, Lincoln County	710	48.6	483	544	183	200	17.5	21.7	10.6	13.7	253	307	22.2	26.0
Dayton city, Columbia County	1 132	16.5	384	465	137	164	11.4	18.0	9.5	14.3	261	300	17.4	38.7
Deer Park city, Spokane County	949	43.4	456	503	158	178	20.5	24.2	10.0	13.4	282	313	23.1	27.5
Des Moines city, King County	7 438	12.2	713	787	211	231	17.4	20.9	9.0	12.8	499	520	23.7	26.2
Dishman CDP, Spokane County	4 207	15.8	529	578	168	187	18.5	22.1	10.4	13.5	357	389	24.3	29.2
DuPont city, Pierce County	231	47.6	493	684	168	202	14.0	23.3	9.3	15.7	498	569	24.4	30.7
Duvall city, King County	979	38.2	872	925	196	246	25.2	27.2	9.4	19.4	567	613	19.5	27.1
Eastgate CDP, King County	1 686	12.9	722	823	203	247	19.4	23.6	8.6	14.3	743	885	21.9	28.9
East Hill-Meridian CDP, King County	14 777	12.5	900	935	221	240	21.3	22.4	9.1	11.9	559	610	23.0	24.8
East Port Orchard CDP, Kitsap County	1 866	15.8	616	678	172	199	16.2	21.2	9.7	16.4	411	495	24.0	28.8
East Renton Highlands CDP, King County	4 590	11.9	775	835	209	239	17.8	20.7	9.1	13.0	622	745	17.9	22.8
East Wenatchee city, Douglas County	1 217	42.2	554	615	126	146	16.2	20.6	9.4	13.9	397	412	24.4	27.2
East Wenatchee Bench CDP, Douglas County	4 616	16.2	573	623	138	156	16.2	19.1	9.3	12.4	401	424	20.1	24.1
Eatonville town, Pierce County	573	41.5	569	640	179	222	19.2	22.9	10.1	15.3	326	368	22.8	30.7
Edgewood-North Hill CDP, Pierce County	3 407	13.9	789	888	228	256	17.2	20.9	10.8	14.8	481	515	20.8	26.1
Edmonds city, Snohomish County	12 945	12.6	869	934	252	274	18.0	20.2	10.0	12.2	525	543	25.6	27.9
Electric City town, Grant County	410	46.1	416	511	102	129	13.5	18.6	8.1	11.9	281	344	13.5	22.0
Elk Plain CDP, Pierce County	4 255	13.1	706	744	144	215	21.7	24.4	7.7	15.6	462	518	22.5	27.8
Ellensburg city, Kittitas County	5 015	13.4	503	574	157	189	16.2	20.8	10.7	15.4	304	320	31.2	39.3
Ellsworth North CDP, Clark County	2 067	11.5	595	663	148	186	14.4	19.0	8.0	14.9	459	524	20.0	23.5
Ellsworth South CDP, Clark County	1 825	15.4	745	941	191	238	17.1	21.8	8.9	13.4	447	475	21.8	28.6
Elma city, Grays Harbor County	1 210	46.5	451	501	134	148	17.0	21.2	10.4	13.1	287	312	25.5	27.8
Elmer City town, Okanogan County	138	45.7	378	508	101	149	10.2	20.2	6.3	13.7	247	378	11.9	28.3
Endicott town, Whitman County	164	49.4	322	395	126	154	17.4	34.3	8.4	12.9	269	319	9.0	20.3
Entiat city, Chelan County	192	46.9	374	520	69	121	13.0	21.8	7.7	16.8	229	349	16.8	28.1
Enumclaw city, King County	3 031	14.8	632	714	181	211	20.2	22.8	10.7	15.6	446	481	23.5	27.9
Ephrata city, Grant County	2 350	12.0	430	494	121	140	13.3	18.5	8.9	13.3	254	292	14.4	20.6
Erlands Point-Kitsap Lake CDP, Kitsap County	1 217	15.4	632	742	199	240	18.5	24.5	9.3	15.0	421	488	21.3	26.5
Esperance CDP, Snohomish County	4 688	11.1	754	830	222	245	17.9	21.4	9.0	13.1	586	642	23.0	25.8
Everett city, Snohomish County	30 795	12.4	737	768	214	226	20.8	22.0	12.3	14.1	477	491	25.0	26.5
Evergreen CDP, Clark County	4 076	13.9	647	686	204	237	17.8	21.0	8.3	13.7	523	573	21.7	24.5
Everson city, Whatcom County	567	46.7	564	605	163	207	20.8	23.8	12.0	18.7	337	382	22.1	24.7
Fairchild AFB CDP, Spokane County	1 266	16.4	–	–	–	–	–	–	–	–	366	417	13.2	19.7
Fairfield town, Spokane County	206	47.6	443	602	153	184	16.4	22.9	7.8	13.0	265	321	17.1	30.1
Fairview-Sumach CDP, Yakima County	1 087	11.4	247	428	87	133	6.9	18.8	8.1	14.9	302	342	25.9	40.4
Fairwood CDP, Spokane County	2 025	12.1	748	809	225	313	18.0	21.8	7.4	14.2	419	448	20.8	29.8
Fall City CDP, King County	610	15.6	722	850	178	262	14.5	22.1	6.9	14.6	450	597	26.0	54.7
Farmington town, Whitman County	71	53.5	323	647	117	151	13.8	34.8	7.1	13.8	288	327	21.8	59.5
Federal Way CDP, King County	28 087	12.0	862	891	230	255	21.0	22.0	10.2	13.1	532	545	23.5	24.6
Felida CDP, Clark County	1 043	16.4	729	827	179	268	17.0	21.6	8.1	19.4	591	862	15.5	27.2
Ferndale city, Whatcom County	2 057	11.3	540	621	170	218	17.2	22.8	9.1	16.7	356	415	23.4	27.9
Fife city, Pierce County	2 152	24.8	643	749	182	210	16.8	23.5	9.3	13.9	434	454	21.3	23.8
Finley CDP, Benton County	1 795	10.5	518	648	142	178	17.4	23.8	8.0	15.6	341	416	15.1	31.8
Fircrest town, Pierce County	2 224	11.7	753	852	221	244	13.8	18.4	10.2	15.2	500	542	22.6	29.7
Five Corners CDP, Clark County	2 219	16.1	631	680	181	217	18.9	21.8	8.6	14.1	542	608	20.0	27.3
Fords Prairie CDP, Lewis County	1 001	15.1	529	627	185	231	14.2	21.6	7.4	14.8	358	429	19.1	26.4
Forks city, Clallam County	1 042	14.2	456	559	137	187	10.5	18.0	7.7	16.2	303	378	12.6	19.0
Fort Lewis CDP, Pierce County	3 533	44.4	725	3 503	26	338	43.1	91.9	2.5	17.5	410	421	19.1	20.8
Fox Island CDP, Pierce County	858	16.0	911	1 107	268	320	20.0	23.9	8.1	14.5	409	630	9.4	20.9
Frederickson CDP, Pierce County	1 213	14.0	728	839	145	220	19.8	25.2	6.5	14.7	458	536	12.7	29.1
Freeland CDP, Island County	659	15.0	666	896	164	213	14.6	25.7	7.7	14.9	388	581	14.7	56.1
Friday Harbor town, San Juan County	819	38.9	694	815	226	251	20.1	26.5	10.2	15.2	478	555	23.6	27.9
Fruitvale CDP, Yakima County	2 024	12.7	434	552	120	158	17.5	24.1	7.6	13.8	341	381	19.0	27.6
Garfield town, Whitman County	263	47.5	424	526	140	176	11.9	25.7	10.1	14.7	234	279	11.6	20.6
Garrett CDP, Walla Walla County	414	14.0	454	708	120	150	14.8	26.3	8.0	16.5	279	415	15.7	30.1

TIPSII [UPF] GPH5 CENSUS90 72583600 05/07/92 9:59 AM MACHINE: C DATA:CENSUS90S*PH5TIPSDA53. 04/04/92 04:51:50 TAPE: NONE FRAME: 161
TSF:CENSUS90*92. 04/04/92 04:52:13 UTF:CENSUS90*93. 04/04/92 04:52:14 META:CENSUS90S*PH5TABLES53. 04/04/92 04:58:18

Table 22. **Percent in Sample and Confidence Bounds for Housing Characteristics: 1990**—Con.

[For definitions of terms and meanings of symbols, see text]

State County Place and [In Selected States] County Subdivision	Housing units		Median selected monthly owner costs (dollars)				Median selected monthly owner costs as a percentage of household income in 1989				Median gross rent (dollars)		Median gross rent as a percentage of household income in 1989	
			With a mortgage		Not mortgaged		With a mortgage		Not mortgaged		90-percent confidence bounds		90-percent confidence bounds	
			90-percent confidence bounds		90-percent confidence bounds		90-percent confidence bounds		90-percent confidence bounds					
	100-percent count	Percent in sample	Lower	Upper	Lower	Upper	Lower	Upper	Lower	Upper	Lower	Upper	Lower	Upper
PLACE AND COUNTY SUBDIVISION—Con.														
George town, Grant County	101	42.6	309	391	104	193	7.7	22.3	6.0	30.5	234	272	10.7	21.2
Gig Harbor city, Pierce County	1 527	11.6	744	1 019	253	311	13.6	21.5	7.7	15.5	426	473	19.2	26.7
Gold Bar town, Snohomish County	431	36.9	590	710	139	191	20.2	24.8	9.2	17.8	453	505	24.0	32.7
Goldendale city, Klickitat County	1 416	15.3	405	491	143	182	13.8	21.6	9.6	16.1	281	334	22.9	28.8
Grand Coulee city, Grant County	568	46.3	378	463	102	120	10.2	15.4	9.0	13.3	201	228	21.5	25.9
Grand Mound CDP, Thurston County	537	10.1	537	762	148	279	12.1	24.7	5.9	79.4	357	440	11.2	57.9
Grandview city, Yakima County	2 420	11.7	428	509	131	166	14.5	20.2	9.1	14.5	295	341	27.7	34.0
Granger town, Yakima County	595	43.2	356	404	134	153	13.9	19.5	11.5	16.0	313	350	25.4	33.4
Granite Falls town, Snohomish County	445	38.0	574	658	180	223	16.6	22.2	11.2	19.1	385	431	24.2	28.6
Green Acres CDP, Spokane County	1 775	15.6	542	612	135	172	18.9	23.6	9.1	15.7	341	406	23.3	33.7
Hadlock-Irondale CDP, Jefferson County	1 287	15.3	463	677	161	232	15.3	22.6	7.6	13.8	378	442	22.1	31.6
Hamilton town, Skagit County	107	43.9	293	547	117	184	9.3	22.3	8.3	19.2	336	509	20.3	27.8
Harbour Pointe CDP, Snohomish County	3 069	14.9	1 070	1 139	247	307	22.5	24.2	7.8	13.8	621	793	21.8	27.1
Harrah town, Yakima County	130	44.6	393	496	73	135	11.1	22.7	6.9	13.1	253	366	18.0	41.5
Harrington city, Lincoln County	229	51.1	351	433	162	192	11.1	18.2	9.1	13.2	203	317	16.2	24.2
Hartline town, Grant County	92	52.2	358	471	67	112	7.4	17.6	8.3	14.3	–	–	–	–
Hatton town, Adams County	29	51.7	236	376	21	179	4.8	23.2	4.1	86.6	310	949	21.0	86.6
Hazel Dell North CDP, Clark County	2 944	12.2	643	768	173	207	16.8	21.7	8.9	14.6	433	463	23.4	27.4
Hazel Dell South CDP, Clark County	2 649	14.0	600	689	170	200	15.3	20.9	8.6	13.6	434	472	23.7	27.5
Highland CDP, Benton County	1 163	14.2	646	722	204	268	15.6	20.6	8.0	16.9	481	617	11.2	28.6
Hoquiam city, Grays Harbor County	3 973	15.5	438	493	162	177	14.3	18.2	11.1	14.4	305	333	25.9	29.6
Hunts Point town, King County	205	44.4	2 020	2 626	495	617	19.4	31.0	9.4	15.6	664	1 491	7.8	19.9
Ilwaco city, Pacific County	410	34.6	434	499	139	176	11.4	18.3	9.3	15.7	338	427	19.0	33.2
Inchelium CDP, Ferry County	147	48.3	94	290	47	118	6.0	15.4	6.6	16.3	152	187	9.3	15.2
Index town, Snohomish County	102	36.3	308	517	127	194	8.5	22.1	6.4	18.6	368	470	23.8	73.0
Indianola CDP, Kitsap County	795	35.3	671	724	173	233	20.6	23.6	7.7	12.8	464	551	21.2	26.8
Inglewood-Finn Hill CDP, King County	10 361	14.4	903	938	241	271	20.4	21.6	9.5	12.7	645	679	24.2	26.4
Ione town, Pend Oreille County	219	49.3	366	437	105	125	12.6	20.6	8.7	13.9	285	327	18.5	29.1
Issaquah city, King County	3 348	11.6	1 025	1 152	246	297	20.7	23.4	9.3	15.9	567	614	25.3	28.9
John Sam Lake CDP, Snohomish County	167	29.9	380	700	–	200	5.4	20.0	–	20.0	420	638	7.9	84.0
Kahlotus city, Franklin County	90	48.9	63	479	115	143	2.5	17.5	7.8	17.6	187	288	11.6	54.9
Kalama city, Cowlitz County	491	41.8	518	588	127	160	13.8	19.3	8.8	13.4	287	340	16.9	23.0
Kelso city, Cowlitz County	4 872	13.7	456	504	132	151	14.0	17.7	10.2	13.8	303	331	23.2	27.4
Kenmore CDP, King County	3 781	14.8	879	972	241	275	20.9	24.1	9.4	14.4	516	558	22.3	24.7
Kennewick city, Benton County	17 209	12.7	654	686	167	183	15.4	17.4	10.0	12.4	339	352	22.3	23.9
Kent city, King County	17 484	11.0	773	832	221	243	18.4	21.1	10.1	13.6	510	528	22.7	24.0
Kettle Falls city, Stevens County	528	44.7	427	503	106	126	16.5	21.3	8.7	12.6	265	304	21.9	26.3
Kingsgate CDP, King County	4 852	12.9	838	880	221	262	21.0	23.0	7.3	14.9	605	707	24.5	29.9
Kingston CDP, Kitsap County	609	13.8	718	878	118	298	21.4	30.9	5.7	22.1	375	443	18.1	26.1
Kirkland city, King County	18 061	11.4	875	928	221	242	20.0	21.8	10.3	13.1	617	643	23.9	25.4
Kittitas city, Kittitas County	368	42.7	369	432	129	174	15.2	23.5	8.7	14.6	270	357	23.3	27.5
Krupp town, Grant County	26	46.2	–	500	27	74	–	20.0	5.3	14.7	–	–	–	–
La Center town, Clark County	168	33.9	451	631	151	188	10.4	21.4	7.9	18.2	366	426	25.5	34.7
Lacey city, Thurston County	8 081	12.6	681	728	194	220	19.3	21.9	10.2	14.5	459	487	24.7	27.1
La Conner town, Skagit County	320	43.8	575	737	167	208	17.5	25.6	9.6	15.3	411	460	22.2	28.8
La Crosse town, Whitman County	179	50.3	311	421	123	147	9.0	19.0	9.5	14.0	218	285	13.5	28.0
Lake Forest North CDP, King County	2 979	14.8	858	960	241	300	19.0	22.9	8.7	13.1	502	542	26.8	33.4
Lake Forest Park city, King County	1 507	48.0	906	985	254	272	20.0	21.6	9.7	11.9	565	637	21.5	29.2
Lake Goodwin CDP, Snohomish County	1 151	12.8	766	955	215	282	19.6	24.9	10.4	19.9	502	595	15.4	31.3
Lakeland North CDP, King County	4 826	12.1	807	861	219	246	19.2	21.6	8.4	12.8	581	717	20.9	25.5
Lakeland South CDP, King County	3 362	17.8	812	874	194	231	19.8	22.0	8.9	13.6	634	688	23.6	28.6
Lake Serene-North Lynnwood CDP, Snohomish County	5 907	14.5	824	882	209	236	20.2	22.5	9.7	14.7	597	632	23.9	26.7
Lake Shore CDP, Clark County	2 114	14.0	687	749	197	250	17.4	20.9	7.9	13.2	599	707	17.6	27.2
Lake Stevens city, Snohomish County	1 211	10.7	855	956	177	227	20.9	24.1	7.4	15.3	356	501	26.1	38.8
Lakewood CDP, Pierce County	24 230	12.1	662	709	188	206	18.1	20.1	10.2	12.3	392	403	26.5	28.1
Lamont town, Whitman County	34	50.0	284	372	42	129	8.4	45.6	4.2	15.8	–	400	–	30.0
Langley city, Island County	421	41.1	680	857	179	227	20.2	28.8	8.6	14.0	288	378	27.3	34.0
Latah town, Spokane County	74	48.6	267	383	117	202	9.1	21.2	9.1	17.6	290	473	16.1	32.3
Lea Hill CDP, King County	2 334	15.0	852	926	235	288	19.2	22.2	8.0	13.7	577	643	23.1	29.4
Leavenworth city, Chelan County	845	36.2	532	600	128	148	16.5	21.3	10.6	14.7	361	408	24.5	29.5
Liberty Lake CDP, Spokane County	836	15.0	740	880	227	293	15.4	25.3	6.2	17.0	470	578	11.4	20.3
Lind town, Adams County	243	49.0	353	491	146	172	11.3	19.5	9.4	14.3	249	293	12.8	26.7
Long Beach city, Pacific County	970	44.6	449	635	163	191	19.3	26.2	12.4	17.9	278	304	25.7	28.9
Longview city, Cowlitz County	13 441	14.1	535	576	129	138	13.7	15.6	10.0	11.8	344	359	25.1	27.4
Longview Heights CDP, Cowlitz County	1 213	12.0	558	646	128	169	12.3	17.9	7.3	13.9	383	438	14.8	25.0
Lyman town, Skagit County	126	44.4	497	635	142	177	11.8	36.2	11.0	19.0	323	406	25.8	57.2
Lynden city, Whatcom County	2 167	11.9	584	682	172	195	14.4	20.4	8.9	13.1	407	432	20.1	26.6
Lynnwood city, Snohomish County	11 871	12.1	760	810	202	226	19.5	21.6	9.7	13.3	521	536	27.2	29.5
Mabton town, Yakima County	396	36.1	334	381	175	214	17.8	24.9	12.2	18.8	271	336	22.6	34.0
McChord AFB CDP, Pierce County	984	16.2	–	–	–	–	–	–	–	–	381	425	17.2	25.0
McCleary town, Grays Harbor County	502	44.8	422	498	119	136	18.0	23.3	9.1	12.7	285	351	24.6	29.0
Malden town, Whitman County	107	47.7	303	407	60	122	15.4	26.4	8.8	25.6	147	223	23.8	50.9
Manchester CDP, Kitsap County	1 488	16.7	605	684	180	234	21.4	24.1	7.3	13.7	426	585	17.9	28.3
Mansfield town, Douglas County	170	49.4	227	347	114	141	9.3	18.5	8.7	14.2	120	182	12.9	34.8
Maple Valley CDP, King County	455	16.3	891	1 350	163	277	20.8	27.6	7.2	22.5	462	854	12.6	24.3
Marcus town, Stevens County	59	49.2	325	430	104	173	7.7	20.6	7.1	17.9	313	416	25.3	59.0
Marietta-Alderwood CDP, Whatcom County	1 146	14.1	519	627	169	233	16.5	23.8	8.2	16.0	347	420	21.3	27.1
Martha Lake CDP, Snohomish County	3 863	13.2	849	912	198	250	19.5	22.3	9.3	15.0	628	687	23.8	29.0
Marysville city, Snohomish County	4 565	12.2	736	821	175	197	20.7	23.6	10.4	15.3	461	488	26.2	28.7
Mattawa town, Grant County	266	47.4	267	393	50	126	9.6	22.6	6.6	16.1	267	295	18.9	25.5
Meadow Glade CDP, Clark County	501	12.2	639	1 014	183	254	10.8	20.7	5.3	17.4	328	483	10.3	23.5
Medical Lake city, Spokane County	1 055	15.5	550	648	155	198	19.1	24.1	7.0	16.7	319	375	18.1	24.1
Medina city, King County	1 172	16.2	1 398	1 907	330	422	16.7	22.2	10.5	16.6	853	1 458	15.8	40.1
Mercer Island city, King County	8 321	13.5	1 235	1 355	324	354	18.9	21.2	9.9	12.4	584	645	24.7	27.8
Mesa town, Franklin County	97	29.9	226	656	66	233	2.4	17.6	2.9	26.7	212	338	2.4	33.8
Metaline town, Pend Oreille County	92	48.9	341	719	52	111	17.0	26.9	6.3	13.7	224	321	7.8	18.0
Metaline Falls town, Pend Oreille County	127	45.7	325	432	62	116	11.5	25.0	7.5	14.6	155	216	11.1	19.3
Midland CDP, Pierce County	2 337	11.3	618	729	179	211	18.3	23.9	9.3	15.3	413	443	23.9	29.6
Mill Creek city, Snohomish County	3 131	10.7	1 345	1 471	286	350	23.9	28.7	7.6	14.3	581	627	22.7	25.8
Millwood town, Spokane County	719	47.0	471	520	160	178	17.5	21.4	10.9	14.0	364	411	23.8	28.1

TIPSII [UPF] GPH5 CENSUS90 72583600 05/07/92 9:59 AM MACHINE: C DATA:CENSUS90S*PH5TIPSDA53. 04/04/92 04:51:50 TAPE: NONE FRAME: 162
TSF:CENSUS90*92. 04/04/92 04:52:13 UTF:CENSUS90*93. 04/04/92 04:52:14 META:CENSUS90S*PH5TABLES53. 04/04/92 04:58:18

Table 22. **Percent in Sample and Confidence Bounds for Housing Characteristics: 1990**—Con.

[For definitions of terms and meanings of symbols, see text]

State County Place and [In Selected States] County Subdivision	Housing units		Median selected monthly owner costs (dollars)				Median selected monthly owner costs as a percentage of household income in 1989				Median gross rent (dollars)		Median gross rent as a percentage of household income in 1989	
			With a mortgage		Not mortgaged		With a mortgage		Not mortgaged		90-percent confidence bounds		90-percent confidence bounds	
			90-percent confidence bounds		90-percent confidence bounds		90-percent confidence bounds		90-percent confidence bounds					
	100-percent count	Percent in sample	Lower	Upper	Lower	Upper	Lower	Upper	Lower	Upper	Lower	Upper	Lower	Upper
PLACE AND COUNTY SUBDIVISION—Con.														
Milton city	2 093	18.7	674	777	172	194	17.9	22.2	9.0	13.4	500	562	20.0	24.0
King County	273	16.1	777	906	–	200	21.3	27.5	–	20.0	–	700	–	25.0
Pierce County	1 820	19.1	610	734	172	195	15.9	21.0	9.1	13.5	499	559	20.0	24.0
Minnehaha CDP, Clark County	3 743	12.7	615	671	162	180	17.4	20.9	10.3	14.4	452	485	22.1	28.4
Mirrormont CDP, King County	791	15.2	1 016	1 169	235	351	19.6	24.5	6.3	16.0	701	1 973	.3	19.7
Monroe city, Snohomish County	1 712	11.2	553	714	161	202	19.1	24.2	10.7	18.6	453	508	25.3	32.8
Montesano city, Grays Harbor County	1 239	14.3	452	547	152	181	13.3	19.9	8.4	13.5	310	344	21.6	27.5
Morton city, Lewis County	513	45.0	441	537	142	166	14.5	20.3	10.4	14.2	288	317	23.9	30.9
Moses Lake city, Grant County	4 635	14.7	487	550	136	159	14.5	17.8	9.8	13.2	292	321	24.2	28.1
Moses Lake North CDP, Grant County	1 235	15.5	419	486	102	140	14.9	22.0	3.0	17.0	319	350	22.1	25.6
Mossyrock city, Lewis County	209	45.0	384	524	121	153	16.8	31.9	10.3	21.2	262	327	18.8	43.8
Mountlake Terrace city, Snohomish County	7 854	13.7	687	732	176	195	19.9	22.1	8.9	12.5	585	606	24.4	26.5
Mount Vernon city, Skagit County	7 167	12.8	610	671	170	190	16.9	20.2	9.8	13.3	412	440	25.1	28.6
Moxee city, Yakima County	305	46.9	413	483	135	173	16.5	22.7	10.2	17.0	230	289	25.4	30.6
Mukilteo city, Snohomish County	2 817	11.8	1 012	1 129	228	291	21.0	24.0	9.9	17.2	549	583	21.4	24.5
Naches town, Yakima County	280	45.0	398	495	137	161	12.6	21.1	11.3	16.9	332	396	21.7	40.5
Napavine city, Lewis County	279	41.9	442	541	143	177	18.8	23.0	9.6	16.2	325	417	14.6	30.3
Navy Yard City CDP, Kitsap County	1 330	10.8	503	662	140	189	18.7	34.5	7.7	15.0	458	521	24.3	36.7
Neah Bay CDP, Clallam County	405	42.7	127	187	59	104	9.2	13.9	8.3	14.9	145	194	16.0	27.4
Nespelem town, Okanogan County	80	42.5	251	348	121	183	5.8	14.2	8.2	30.5	161	237	10.2	24.9
Nespelem Community CDP, Okanogan County	89	46.1	217	283	67	164	13.4	29.1	7.5	17.5	401	440	5.7	28.1
Newport city, Pend Oreille County	747	46.9	423	485	131	146	16.4	20.9	10.1	13.2	262	296	27.7	31.7
Newport Hills CDP, King County	5 931	15.0	838	919	237	263	17.2	19.8	9.3	12.9	651	713	23.8	27.6
Nisqually Indian Community CDP, Thurston County	162	48.1	270	401	79	260	13.6	18.9	4.0	16.0	230	332	7.7	17.6
Nooksack city, Whatcom County	182	47.3	515	574	124	185	16.8	23.4	7.5	14.9	456	569	16.3	57.6
Normandy Park city, King County	2 628	12.6	935	1 122	277	313	17.8	21.7	8.9	12.3	457	541	22.9	28.4
North Bend city, King County	1 097	42.8	771	858	203	231	22.3	25.2	10.6	14.6	471	513	25.6	28.2
North Bonneville city, Skamania County	166	48.2	459	556	123	155	14.7	24.0	8.2	16.3	327	408	14.3	23.0
North City-Ridgecrest CDP, King County	5 354	13.6	725	784	190	212	21.1	23.1	9.6	12.7	501	552	24.0	27.1
North Creek-Canyon Park CDP, Snohomish County	7 981	13.6	911	952	232	274	21.8	23.2	9.1	13.8	655	694	23.0	25.8
North Hill CDP, King County	2 211	16.0	671	748	210	228	16.0	19.8	9.1	13.1	593	702	23.8	29.2
North Marysville CDP, Snohomish County	6 253	13.8	720	754	191	214	19.2	21.2	9.0	12.3	595	648	23.3	26.9
North Omak CDP, Okanogan County	166	35.5	53	409	–	–	4.1	40.6	–	–	133	233	14.4	22.9
Northport town, Stevens County	162	37.0	211	347	103	154	7.0	18.9	7.5	15.4	211	286	21.8	52.4
North Puyallup CDP, Pierce County	1 383	27.1	812	885	201	226	18.8	26.7	10.1	15.3	385	475	20.6	27.1
North Yelm CDP, Thurston County	892	16.1	365	722	45	266	8.1	27.8	7.1	28.1	413	486	24.6	33.3
Oakesdale town, Whitman County	195	48.7	496	634	172	198	11.7	22.2	9.1	15.0	231	282	13.8	55.1
Oak Harbor city, Island County	6 173	13.8	723	793	162	195	23.0	26.5	7.9	12.4	446	470	25.4	27.2
Oakville city, Grays Harbor County	201	40.3	364	525	105	136	14.9	29.7	10.2	19.1	310	355	14.4	27.9
Ocean Park CDP, Pacific County	1 585	16.1	354	598	101	143	13.3	24.2	8.5	15.3	289	385	20.0	33.1
Ocean Shores city, Grays Harbor County	2 101	47.1	496	567	157	171	18.9	22.8	10.1	12.3	347	400	18.6	23.4
Odessa town, Lincoln County	476	49.4	416	484	158	173	10.6	15.4	12.2	15.2	225	292	16.1	27.0
Okanogan city, Okanogan County	978	44.7	421	481	131	148	14.7	19.0	12.2	15.6	272	297	21.8	25.0
Olympia city, Thurston County	15 928	13.3	702	747	212	228	18.9	20.8	10.6	12.9	448	463	26.4	28.6
Omak city, Okanogan County	1 769	25.9	416	477	121	135	13.8	18.0	9.7	12.7	284	311	20.3	24.4
Opportunity CDP, Spokane County	8 917	15.7	560	596	184	197	16.5	18.7	10.4	12.8	367	385	23.6	26.3
Orchards North CDP, Clark County	2 147	15.7	564	609	165	217	16.0	20.2	7.0	14.0	493	546	22.0	27.0
Orchards South CDP, Clark County	4 776	12.9	632	672	158	210	17.9	21.2	8.8	16.0	524	558	21.0	23.3
Oroville town, Okanogan County	697	47.8	341	396	118	135	16.8	21.6	10.8	14.5	229	251	26.2	29.4
Orting city, Pierce County	746	46.1	518	580	166	187	19.8	23.4	10.4	14.3	377	432	24.6	29.8
Othello city, Adams County	1 637	16.1	450	526	163	193	12.7	17.4	8.6	14.2	264	304	22.1	27.9
Otis Orchards-East Farms CDP, Spokane County	1 833	11.3	574	633	174	251	20.8	23.5	6.4	14.6	404	525	20.5	50.7
Pacific city	1 815	11.2	726	861	176	285	22.5	26.8	6.2	15.6	478	517	20.9	27.2
King County	1 815	11.2	726	861	176	285	22.5	26.8	6.2	15.6	478	517	20.9	27.2
Pierce County	–	–	–	–	–	–	–	–	–	–	–	–	–	–
Paine Field-Lake Stickney CDP, Snohomish County	8 656	11.0	750	819	169	218	20.2	23.4	8.6	14.4	553	575	23.4	25.4
Palouse city, Whitman County	428	46.3	398	474	152	178	12.8	18.1	9.6	13.7	285	366	19.8	29.0
Parkland CDP, Pierce County	7 871	13.1	604	659	166	186	17.7	20.5	10.0	13.5	397	429	25.9	29.5
Parkwood CDP, Kitsap County	2 579	12.0	666	730	149	185	17.1	21.2	6.9	13.6	446	489	24.1	28.2
Pasco city, Franklin County	7 698	13.6	484	539	175	192	16.5	20.4	10.7	14.1	275	294	25.8	29.5
Pateros city, Okanogan County	257	46.3	409	485	126	152	17.5	24.7	9.2	14.4	257	327	14.9	23.0
Pe Ell town, Lewis County	249	39.0	324	442	147	175	10.8	20.3	10.0	16.1	279	342	10.7	20.0
Pine Lake CDP, King County	5 197	15.0	1 257	1 328	297	358	23.0	24.6	9.5	14.3	774	912	27.2	32.5
Pomeroy city, Garfield County	696	49.3	382	450	142	158	13.3	17.9	10.8	13.4	273	299	14.8	19.9
Port Angeles city, Clallam County	7 833	16.2	548	587	168	182	17.0	19.9	11.0	13.1	359	385	25.4	28.5
Port Angeles East CDP, Clallam County	1 219	15.0	534	691	145	202	13.8	21.1	7.3	13.7	345	413	17.3	28.2
Port Orchard city, Kitsap County	2 090	15.6	548	650	176	211	17.2	23.0	10.3	16.4	421	454	24.8	33.0
Port Townsend city, Jefferson County	3 280	15.4	537	608	178	207	17.9	22.1	9.9	13.2	352	407	25.5	30.2
Poulsbo city, Kitsap County	2 147	12.2	712	817	198	233	16.3	21.8	7.9	14.5	402	442	26.6	29.7
Prairie Ridge CDP, Pierce County	2 945	14.9	760	828	104	249	22.7	25.6	4.0	17.7	506	570	24.3	29.4
Prescott town, Walla Walla County	123	26.8	316	447	103	147	4.6	23.7	3.9	16.1	196	396	8.6	53.5
Priest Point CDP, Snohomish County	313	36.1	765	995	219	262	12.2	18.5	8.4	14.9	480	594	18.9	55.7
Prosser city, Benton County	1 665	15.1	449	528	155	192	12.7	17.5	8.9	14.1	303	350	21.5	27.3
Pullman city, Whitman County	7 546	16.0	698	763	203	232	13.9	17.2	9.7	13.5	353	372	34.7	41.2
Puyallup city, Pierce County	9 377	12.1	762	815	188	207	20.4	22.4	10.8	13.7	455	476	24.5	27.1
Quincy city, Grant County	1 364	15.8	346	426	92	126	13.4	20.5	9.3	16.2	255	290	20.4	26.2
Rainier town, Thurston County	357	45.4	511	562	151	199	17.2	23.4	8.4	15.4	416	446	30.5	45.5
Raymond city, Pacific County	1 258	15.2	386	536	147	178	12.8	21.3	11.7	17.8	273	334	21.5	29.1
Reardan town, Lincoln County	216	49.1	437	535	115	152	14.6	28.5	8.4	13.0	297	342	16.5	24.3
Redmond city, King County	14 972	12.6	952	996	235	268	19.6	21.2	9.8	14.0	652	671	23.9	25.6
Renton city, King County	19 243	11.4	768	819	198	214	18.7	20.9	10.6	13.1	481	496	23.5	25.3
Republic town, Ferry County	460	45.7	409	469	142	171	11.1	16.4	11.3	17.2	301	340	15.7	21.1
Richland city, Benton County	13 872	14.7	680	723	195	210	13.8	15.5	10.4	12.4	375	390	18.1	20.3
Richmond Beach-Innis Arden CDP, King County	2 683	14.8	1 016	1 168	281	322	19.0	22.1	9.4	12.9	571	632	28.7	49.3
Richmond Highlands CDP, King County	10 648	13.6	752	799	218	232	18.7	20.9	10.5	12.8	552	589	26.2	28.9
Ridgefield city, Clark County	455	46.2	519	577	136	167	15.1	19.7	9.2	14.0	375	408	19.8	23.9

TIPSII [UPF] GPH5 CENSUS90 72583600 05/07/92 9:59 AM MACHINE: C DATA:CENSUS90S*PH5TIPSDA53. 04/04/92 04:51:50 TAPE: NONE FRAME: 163
TSF:CENSUS90*92. 04/04/92 04:52:13 UTF:CENSUS90*93. 04/04/92 04:52:14 META:CENSUS90S*PH5TABLES53. 04/04/92 04:58:18

Table 22. **Percent in Sample and Confidence Bounds for Housing Characteristics: 1990**—Con.

[For definitions of terms and meanings of symbols, see text]

State County Place and [In Selected States] County Subdivision	Housing units		Median selected monthly owner costs (dollars)				Median selected monthly owner costs as a percentage of household income in 1989				Median gross rent (dollars)		Median gross rent as a percentage of household income in 1989	
			With a mortgage		Not mortgaged		With a mortgage		Not mortgaged		90-percent confidence bounds		90-percent confidence bounds	
			90-percent confidence bounds		90-percent confidence bounds		90-percent confidence bounds		90-percent confidence bounds					
	100-percent count	Percent in sample	Lower	Upper	Lower	Upper	Lower	Upper	Lower	Upper	Lower	Upper	Lower	Upper
PLACE AND COUNTY SUBDIVISION—Con.														
Ritzville city, Adams County	883	46.5	434	483	159	172	12.8	16.8	10.2	12.6	269	294	18.3	24.2
Riverside town, Okanogan County	104	41.3	344	544	51	102	6.1	19.4	7.8	15.5	312	388	12.8	23.4
Riverton-Boulevard Park CDP, King County	6 702	13.1	630	687	178	195	15.5	19.0	9.8	12.9	439	461	23.1	26.0
Rochester CDP, Thurston County	456	11.6	554	689	–	200	14.5	25.7	–	25.0	262	630	19.9	66.5
Rockford town, Spokane County	179	45.3	477	617	122	165	10.9	18.5	8.5	14.0	313	444	18.9	45.3
Rock Island town, Douglas County	188	42.6	381	433	117	155	16.3	21.8	5.1	14.9	363	437	17.8	51.2
Rosalia town, Whitman County	260	46.9	414	486	132	159	12.8	21.5	9.5	14.0	210	245	14.7	23.1
Roslyn city, Kittitas County	606	44.1	437	487	144	161	15.2	23.3	13.6	17.5	262	398	20.2	23.3
Roy city, Pierce County	105	47.6	459	629	146	188	12.8	28.1	9.3	20.1	370	537	18.0	41.4
Royal City city, Grant County	327	43.1	317	458	121	163	9.6	19.1	7.8	16.5	234	299	13.6	19.2
Ruston town, Pierce County	317	44.5	639	697	170	200	17.6	23.6	9.0	14.2	384	430	17.7	23.9
Sahalee CDP, King County	4 593	12.7	1 224	1 308	287	380	23.5	25.2	8.8	14.8	932	1 357	24.9	29.6
St. John town, Whitman County	248	48.4	389	517	151	172	12.4	22.8	8.9	12.3	219	272	14.9	25.6
Salmon Creek CDP, Clark County	4 962	13.7	715	761	172	213	17.0	20.2	8.8	13.5	397	429	23.2	27.0
Satus CDP, Yakima County	212	12.7	–	900	114	234	–	35.0	5.5	72.4	30	382	–	100.0
Sea-Tac CDP, King County	10 189	12.5	676	725	205	225	17.1	20.1	10.0	12.7	476	499	22.2	24.3
Seattle city, King County	249 032	12.6	816	832	207	212	20.8	21.3	11.5	12.0	460	466	26.7	27.2
Sedro-Woolley city, Skagit County	2 470	14.0	503	581	162	193	17.2	22.1	9.7	14.0	391	430	25.8	30.4
Selah city, Yakima County	1 930	14.6	558	648	127	163	16.5	21.5	9.3	15.1	361	394	22.3	26.4
Sequim city, Clallam County	1 953	14.7	506	618	173	198	17.5	25.6	11.0	16.3	349	403	29.2	42.2
Shaker Church CDP, Snohomish County	208	38.0	526	774	118	195	13.3	23.4	5.0	15.0	438	771	18.3	29.1
Shelter Bay CDP, Skagit County	571	42.4	722	817	209	231	21.0	23.6	9.6	12.5	610	815	14.5	23.8
Shelton city, Mason County	3 046	14.9	500	554	160	183	18.7	21.8	9.7	13.6	354	391	29.6	38.8
Sheridan Beach CDP, King County	2 691	20.8	810	899	254	281	19.6	22.1	9.3	12.8	535	588	23.7	26.8
Silverdale CDP, Kitsap County	3 258	14.1	861	947	201	241	22.7	25.6	8.1	13.9	532	560	22.3	24.4
Silver Lake-Fircrest CDP, Snohomish County	8 045	13.7	913	953	218	242	21.4	22.8	10.1	13.8	723	828	22.5	25.6
Skokomish CDP, Mason County	183	47.5	155	228	94	147	15.0	25.6	6.3	14.9	270	437	25.5	43.9
Skykomish town, King County	159	35.8	389	553	121	192	10.9	23.5	6.9	16.2	366	450	15.0	41.7
Smokey Point CDP, Snohomish County	1 038	13.3	679	782	116	232	14.9	22.9	2.7	17.3	304	495	25.8	33.0
Snee Oosh CDP, Skagit County	163	38.0	789	1 181	209	306	12.3	34.2	8.2	14.7	245	646	9.3	34.9
Snohomish city, Snohomish County	2 556	11.3	674	814	214	248	19.2	23.5	10.2	16.3	424	488	22.0	25.4
Snoqualmie city, King County	637	42.7	635	695	209	230	22.1	24.9	12.2	17.6	441	480	25.0	30.2
Soap Lake city, Grant County	806	47.1	357	457	83	109	15.3	23.4	9.7	13.6	173	191	21.7	25.8
South Bend city, Pacific County	726	14.5	274	454	148	186	9.8	20.2	11.0	19.7	250	311	29.5	52.9
South Broadway CDP, Yakima County	1 088	14.3	353	498	124	150	15.5	24.6	10.2	17.1	306	341	21.4	28.3
South Cle Elum town, Kittitas County	210	37.6	489	629	171	198	10.4	21.1	9.9	16.8	324	402	14.4	33.6
South Hill CDP, Pierce County	4 820	12.6	819	873	226	278	21.1	23.3	8.8	15.1	484	528	19.9	25.0
South Prairie town, Pierce County	67	46.3	458	596	152	245	18.9	23.7	5.5	19.5	356	494	2.3	29.4
South Wenatchee CDP, Chelan County	485	13.0	80	906	100	175	5.2	34.0	6.7	15.4	307	386	21.6	57.9
Spanaway CDP, Pierce County	5 347	13.3	679	721	173	205	20.7	23.0	8.7	14.0	449	503	24.4	28.2
Spangle city, Spokane County	103	43.7	393	510	135	175	16.5	32.0	8.2	16.6	272	350	12.6	45.4
Spokane city, Spokane County	79 875	13.3	531	545	170	175	18.8	19.8	12.1	13.0	340	348	27.7	28.7
Sprague city, Lincoln County	213	49.3	368	437	119	147	12.1	18.7	9.1	14.0	267	329	12.8	22.6
Springdale town, Stevens County	106	44.3	365	504	66	132	19.6	29.3	9.8	36.3	266	343	18.9	48.8
Stanwood city, Snohomish County	765	36.7	569	665	163	194	16.5	21.4	9.7	13.8	345	386	25.0	29.6
Starbuck town, Columbia County	105	50.5	319	781	64	118	3.7	24.1	7.1	15.2	224	326	7.9	20.5
Steilacoom town, Pierce County	2 371	14.3	752	852	185	232	17.0	21.3	7.5	13.8	442	479	21.8	25.8
Stevenson city, Skamania County	457	48.6	491	579	148	170	13.4	18.5	10.1	14.1	198	302	25.1	29.9
Stimson Crossing CDP, Snohomish County	213	39.9	690	1 047	156	214	18.0	24.1	4.4	15.6	487	660	21.2	27.2
Sudden Valley CDP, Whatcom County	1 430	11.6	701	799	252	345	19.0	24.2	7.1	16.6	530	704	21.9	30.0
Sultan town, Snohomish County	859	38.9	621	698	158	194	21.2	24.2	10.6	15.3	387	444	26.3	32.0
Sumas city, Whatcom County	322	44.4	473	596	147	179	14.8	22.0	9.1	14.7	345	386	20.9	26.2
Summit CDP, Pierce County	2 359	12.1	689	821	214	242	15.9	20.7	8.7	13.4	428	503	20.5	29.4
Sumner city, Pierce County	2 604	11.4	665	776	184	218	17.5	23.0	9.1	14.4	386	429	24.5	30.2
Sunnyside city, Yakima County	3 576	12.6	447	516	161	184	15.2	20.3	10.7	15.1	288	316	21.9	26.7
Sunnyslope CDP, Chelan County	728	13.3	819	1 186	163	214	16.7	27.1	7.8	15.3	298	402	9.9	24.9
Suquamish CDP, Kitsap County	1 338	39.8	620	701	184	222	21.3	24.0	8.9	12.4	430	503	22.8	27.7
Swinomish Village CDP, Skagit County	156	29.5	248	368	120	167	11.2	57.9	7.2	22.5	175	234	10.8	19.2
Tacoma city, Pierce County	75 147	14.3	631	647	201	208	20.8	21.5	12.7	13.7	408	417	27.7	28.5
Taholah CDP, Grays Harbor County	230	33.0	241	344	97	125	11.1	22.2	7.8	14.3	234	382	11.2	24.6
Tanglewilde-Thompson Place CDP, Thurston County	2 193	11.4	640	740	188	270	17.5	22.9	6.1	15.4	448	500	24.9	31.3
Tekoa city, Whitman County	355	44.5	422	500	134	157	13.8	21.8	9.3	12.8	235	287	21.2	31.9
Tenino town, Thurston County	524	46.8	428	487	161	188	19.2	23.4	9.5	13.4	306	337	26.1	29.3
Terrace Heights CDP, Yakima County	1 680	12.1	600	686	184	254	12.9	18.1	7.5	12.8	347	446	17.3	24.4
Tieton town, Yakima County	282	47.2	371	452	122	147	17.9	24.5	10.1	15.4	266	318	21.6	29.3
Toledo city, Lewis County	261	36.0	361	511	148	187	12.2	40.3	9.8	16.5	277	334	13.9	26.1
Tonasket town, Okanogan County	420	45.7	423	494	129	152	15.9	22.7	10.5	15.5	256	294	23.6	30.6
Toppenish city, Yakima County	2 254	11.2	358	449	132	171	17.0	23.2	11.1	17.6	280	324	20.6	24.6
Town and Country CDP, Spokane County	1 955	16.3	525	580	184	212	15.1	19.2	9.5	14.3	381	439	21.0	24.7
Tracyton CDP, Kitsap County	995	15.7	707	830	186	236	21.2	24.8	7.8	14.1	535	706	21.7	39.7
Trentwood CDP, Spokane County	1 468	15.1	567	645	156	219	17.1	21.8	9.0	18.4	354	397	20.5	27.8
Tukwila city, King County	5 972	14.2	643	710	174	197	16.8	21.3	9.5	13.2	477	499	22.1	23.8
Tulalip Bay CDP, Snohomish County	651	41.5	558	696	158	181	17.1	21.7	9.0	12.5	418	503	22.3	25.5
Tumwater city, Thurston County	4 463	11.9	670	762	192	224	19.8	22.7	9.0	13.6	426	463	22.2	25.5
Twisp town, Okanogan County	421	45.6	390	471	113	136	12.7	19.4	9.5	13.9	217	268	19.5	24.6
Union Gap city, Yakima County	1 347	13.4	401	525	117	147	11.5	20.5	8.5	15.2	340	392	23.5	34.1
Uniontown town, Whitman County	132	50.8	389	544	145	179	11.3	24.3	7.6	13.6	232	350	12.9	26.0
University Place CDP, Pierce County	11 546	11.6	838	898	232	252	20.3	21.9	10.9	14.1	460	479	23.9	25.9
Vader city, Lewis County	179	43.0	348	455	120	162	11.4	22.3	10.3	18.0	322	391	17.7	24.8
Vancouver city, Clark County	21 025	15.1	550	579	166	177	17.1	19.1	10.8	12.5	388	398	26.5	27.9
Vancouver Mall CDP, Clark County	2 874	15.3	576	638	186	220	17.5	21.8	8.4	13.8	525	555	21.9	24.6
Veradale CDP, Spokane County	2 724	16.0	628	668	175	197	16.4	19.9	10.4	15.8	432	487	20.8	23.4
Waitsburg city, Walla Walla County	448	45.3	436	487	150	170	15.4	24.0	9.8	13.4	240	284	23.9	37.5
Walla Walla city, Walla Walla County	10 649	12.1	507	560	167	181	16.0	19.0	10.6	12.9	302	329	24.4	27.3
Walla Walla East CDP, Walla Walla County	1 114	12.3	503	668	175	206	12.6	18.8	8.1	13.3	363	445	24.2	52.0
Waller CDP, Pierce County	2 331	24.5	695	774	221	241	19.2	22.0	10.6	14.0	495	555	19.9	25.3
Walnut Grove CDP, Clark County	1 542	14.5	573	675	170	212	15.2	20.6	8.0	14.2	493	583	18.2	24.0
Wapato city, Yakima County	1 204	14.9	357	452	126	149	15.4	26.6	9.1	14.3	244	304	28.1	42.1
Warden town, Grant County	543	45.3	335	426	119	139	12.6	18.1	8.7	13.3	218	244	16.2	20.5
Washougal city, Clark County	2 010	12.7	520	596	141	181	14.3	20.5	8.3	13.7	346	383	24.8	30.9

TIPSII [UPF] GPH5 CENSUS90 72583600 05/07/92 9:59 AM MACHINE: C DATA:CENSUS90S*PH5TIPSDA53. 04/04/92 04:51:50 TAPE: NONE FRAME: 164
TSF:CENSUS90*92. 04/04/92 04:52:13 UTF:CENSUS90*93. 04/04/92 04:52:14 META:CENSUS90S*PH5TABLES53. 04/04/92 04:58:18

Table 22. **Percent in Sample and Confidence Bounds for Housing Characteristics: 1990**—Con.

[For definitions of terms and meanings of symbols, see text]

State County Place and [In Selected States] County Subdivision	Housing units		Median selected monthly owner costs (dollars)				Median selected monthly owner costs as a percentage of household income in 1989				Median gross rent (dollars)		Median gross rent as a percentage of household income in 1989	
			With a mortgage		Not mortgaged		With a mortgage		Not mortgaged		90-percent confidence bounds		90-percent confidence bounds	
			90-percent confidence bounds		90-percent confidence bounds		90-percent confidence bounds		90-percent confidence bounds					
	100-percent count	Percent in sample	Lower	Upper	Lower	Upper	Lower	Upper	Lower	Upper	Lower	Upper	Lower	Upper
PLACE AND COUNTY SUBDIVISION—Con.														
Washtucna town, Adams County	110	46.4	312	588	124	156	1.2	18.8	7.0	13.0	238	350	12.1	27.0
Waterville town, Douglas County	425	48.5	421	495	120	136	14.1	19.3	9.0	12.3	256	314	16.7	23.6
Waverly town, Spokane County	15	46.7	–	400	111	229	–	25.0	4.2	72.5	–	350	–	100.0
Weallup Lake CDP, Snohomish County	1 513	12.6	626	1 430	–	300	3.6	67.3	–	20.0	–	1 000	–	35.0
Wenatchee city, Chelan County	9 453	12.2	532	583	138	154	17.0	20.2	9.7	12.3	343	367	26.1	29.6
West Clarkston-Highland CDP, Asotin County	1 660	15.7	506	616	153	182	14.7	21.6	9.2	13.8	311	340	25.8	42.7
West Lake Sammamish CDP, King County	2 140	12.0	1 161	1 273	240	309	20.3	22.7	7.3	14.2	723	957	23.3	33.8
West Lake Stevens CDP, Snohomish County	4 412	13.9	762	816	214	248	21.2	23.6	9.3	14.9	534	576	21.7	24.7
West Longview CDP, Cowlitz County	1 267	11.5	504	655	133	184	13.6	21.9	7.4	14.2	345	402	21.0	26.2
West Pasco CDP, Franklin County	2 485	12.5	612	678	190	224	15.2	19.2	9.1	13.8	413	516	12.5	21.5
Westport city, Grays Harbor County	1 143	44.5	461	520	147	174	15.0	19.7	10.2	13.7	275	314	17.2	22.2
West Richland city, Benton County	1 564	10.7	676	770	170	261	14.3	20.6	6.0	15.3	298	439	17.0	24.7
West Side Highway CDP, Cowlitz County	1 371	16.3	545	610	130	159	11.1	15.7	8.5	13.6	351	420	14.8	24.3
West Valley CDP, Yakima County	2 370	12.4	667	734	170	198	15.2	19.7	8.5	15.2	444	508	17.1	23.4
West Wenatchee CDP, Chelan County	867	14.9	602	800	124	175	12.9	19.2	7.2	13.3	333	427	8.3	15.8
White Center-Shorewood CDP, King County	8 218	12.4	652	703	180	198	17.8	20.8	10.2	13.0	430	458	26.8	30.7
White Salmon city, Klickitat County	816	47.4	526	596	170	190	16.6	21.7	11.1	14.3	313	352	24.0	27.0
White Swan CDP, Yakima County	765	12.9	130	519	104	187	11.2	26.8	4.7	18.4	235	314	21.2	42.2
Wilbur town, Lincoln County	461	49.0	428	498	177	198	16.3	22.4	10.6	13.9	277	344	20.0	26.6
Wilkeson town, Pierce County	137	47.4	600	674	166	240	18.5	23.2	7.6	14.6	454	541	9.3	20.8
Wilson Creek town, Grant County	86	44.2	201	299	71	125	6.9	24.8	7.0	14.6	246	288	15.6	64.4
Winlock city, Lewis County	415	46.7	441	495	159	183	10.7	15.5	11.6	16.2	264	307	21.6	25.7
Winslow city, Kitsap County	1 596	15.5	768	929	241	325	17.6	24.1	9.5	18.6	457	557	24.1	28.6
Winthrop town, Okanogan County	206	49.5	487	813	125	180	13.7	26.3	11.6	21.3	320	357	21.9	34.3
Woodinville CDP, King County	7 750	14.1	1 204	1 283	288	345	22.6	23.9	9.4	14.1	633	670	24.0	27.9
Woodland city	979	11.7	450	563	115	142	9.7	18.2	6.9	13.1	289	362	16.0	26.6
Clark County	51	13.7	–	–	–	250	–	–	–	20.0	–	–	–	–
Cowlitz County	928	11.6	450	563	113	138	9.6	18.2	6.8	13.2	289	362	16.0	26.7
Woodmont Beach CDP, King County	3 156	11.8	745	833	226	289	17.4	21.6	7.6	14.7	490	522	22.8	26.9
Woodway city, Snohomish County	321	47.0	1 268	1 459	311	452	20.5	24.3	10.2	15.0	832	1 405	24.9	67.8
Yacolt town, Clark County	207	44.0	383	469	116	140	16.0	22.7	8.5	13.6	245	391	28.9	62.7
Yakima city, Yakima County	22 968	12.2	535	567	165	178	16.7	18.6	11.5	13.3	340	353	25.8	27.9
Yarrow Point town, King County	384	49.0	1 313	1 586	332	439	16.9	21.5	10.2	14.7	484	978	21.9	37.0
Yelm town, Thurston County	510	44.5	479	545	148	190	23.1	25.7	8.8	15.1	353	414	29.5	33.6
Zillah city, Yakima County	729	44.9	516	565	130	147	16.4	20.5	10.5	14.2	284	330	20.4	24.2

TIPSII [UPF] GPH5 CENSUS90 72583600 05/07/92 9:59 AM MACHINE: C DATA:CENSUS90S*PH5TIPSDA53. 04/04/92 04:51:50 TAPE: NONE FRAME: 165
TSF:CENSUS90*92. 04/04/92 04:52:13 UTF:CENSUS90*93. 04/04/92 04:52:14 META:CENSUS90S*PH5TABLES53. 04/04/92 04:58:18

Table 23. **Percent in Sample, Standard Error, and Confidence Bounds for American Indian and Alaska Native Areas: 1990**

[For definitions of terms and meanings of symbols, see text]

American Indian Area County	Persons		Housing units		Per capita income in 1989 (dollars) for American Indian, Eskimo, or Aleut persons—Standard error	Occupied housing units with an American Indian, Eskimo, or Aleut householder					
						Median selected monthly owner costs (dollars)				Median gross rent (dollars)	
						With a mortgage		Not mortgaged		90-percent confidence bounds	
						90-percent confidence bounds		90-percent confidence bounds			
	100-percent count	Percent in sample	100-percent count	Percent in sample		Lower	Upper	Lower	Upper	Lower	Upper
AMERICAN INDIAN RESERVATION AND TRUST LAND											
Chehalis Reservation, WA	491	36.7	181	38.1	406	306	494	103	197	187	247
Grays Harbor County	433	37.9	154	36.4	416	303	497	101	199	184	248
Thurston County	58	27.6	27	48.1	812	–	–	–	–	–	–
Colville Reservation, WA	6 957	44.1	2 996	45.5	198	236	298	97	130	171	201
Ferry County	1 552	47.7	875	48.7	319	164	242	39	92	114	156
Okanogan County	5 405	43.1	2 121	44.2	242	268	352	106	138	192	228
Hoh Reservation, WA	96	47.9	36	47.2	692	68	233	104	166	30	171
Jefferson County	96	47.9	36	47.2	692	68	233	104	166	30	171
Jamestown Klallam Reservation and Trust Lands, WA	22	63.6	9	55.6	–	–	–	–	–	519	731
Jamestown Klallam Reservation	8	50.0	2	50.0	–	–	–	–	–	506	744
Clallam County	8	50.0	2	50.0	–	–	–	–	–	506	744
Jamestown Klallam Trust Lands	14	71.4	7	57.1	–	–	–	–	–	–	–
Clallam County	14	71.4	7	57.1	–	–	–	–	–	–	–
Kalispel Reservation, WA	100	42.0	30	46.7	694	–	–	40	171	22	179
Pend Oreille County	100	42.0	30	46.7	694	–	–	40	171	22	179
Lower Elwha Reservation and Trust Lands, WA	137	36.5	47	38.3	619	83	563	69	180	–	–
Lower Elwha Reservation	137	36.5	47	38.3	619	83	563	69	180	–	–
Clallam County	137	36.5	47	38.3	619	83	563	69	180	–	–
Lower Elwha Trust Lands	–	–	–	–	–	–	–	–	–	–	–
Clallam County	–	–	–	–	–	–	–	–	–	–	–
Lummi Reservation, WA	3 147	38.6	1 331	39.1	283	226	386	138	182	190	263
Whatcom County	3 147	38.6	1 331	39.1	283	226	386	138	182	190	263
Makah Reservation, WA	1 214	42.3	593	42.2	324	163	231	53	92	89	156
Clallam County	1 214	42.3	593	42.2	324	163	231	53	92	89	156
Muckleshoot Reservation and Trust Lands, WA	3 841	39.2	1 379	38.9	243	263	935	137	185	144	273
Muckleshoot Reservation	3 841	39.2	1 379	38.9	243	263	935	137	185	144	273
King County	3 839	39.2	1 378	38.9	243	263	935	137	185	144	272
Pierce County	2	–	1	–	–	–	–	–	–	–	–
Muckleshoot Trust Lands	–	–	–	–	–	–	–	–	–	–	–
King County	–	–	–	–	–	–	–	–	–	–	–
Nisqually Reservation, WA	578	47.6	170	48.8	321	159	238	210	258	230	345
Pierce County	–	–	–	–	–	–	–	–	–	–	–
Thurston County	578	47.6	170	48.8	321	159	238	210	258	230	345
Nooksack Reservation and Trust Lands, WA	556	35.4	152	34.2	260	124	254	140	200	207	275
Nooksack Reservation	19	47.4	12	50.0	616	–	–	–	–	–	–
Whatcom County	19	47.4	12	50.0	616	–	–	–	–	–	–
Nooksack Trust Lands	537	35.0	140	32.9	266	122	256	139	203	206	276
Whatcom County	537	35.0	140	32.9	266	122	256	139	203	206	276
Ozette Reservation, WA	12	–	–	–	–	–	–	–	–	–	–
Clallam County	12	–	–	–	–	–	–	–	–	–	–
Port Gamble Reservation, WA	552	47.6	158	46.2	564	149	440	38	87	243	306
Kitsap County	552	47.6	158	46.2	564	149	440	38	87	243	306
Port Madison Reservation, WA	4 834	37.4	2 133	38.2	635	251	480	19	176	235	504
Kitsap County	4 834	37.4	2 133	38.2	635	251	480	19	176	235	504
Puyallup Reservation and Trust Lands, WA	32 406	36.6	12 873	35.3	454	586	908	152	200	378	442
Puyallup Reservation	32 392	36.6	12 867	35.3	454	586	908	152	200	378	442
King County	16	12.5	9	11.1	–	–	–	–	–	–	–
Pierce County	32 376	36.6	12 858	35.4	454	586	908	152	200	379	442
Puyallup Trust Lands	14	14.3	6	16.7	–	–	–	–	–	–	–
Pierce County	14	14.3	6	16.7	–	–	–	–	–	–	–
Quileute Reservation, WA	381	31.0	130	35.4	445	301	499	135	218	242	513
Clallam County	381	31.0	130	35.4	445	301	499	135	218	242	513
Quinault Reservation, WA	1 216	36.3	475	38.1	449	203	330	96	139	251	338
Grays Harbor County	1 037	35.6	403	38.0	445	235	366	106	148	256	357
Jefferson County	179	40.2	72	38.9	1 471	65	236	28	119	139	361
Sauk-Suiattle Reservation, WA	124	33.1	36	33.3	367	–	500	–	200	6	195
Skagit County	82	31.7	23	34.8	417	–	500	–	200	9	192
Snohomish County	42	35.7	13	30.8	–	–	–	–	–	–	–
Shoalwater Reservation, WA	131	33.6	79	22.8	580	42	391	–	–	–	–
Pacific County	131	33.6	79	22.8	580	42	391	–	–	–	–
Skokomish Reservation, WA	614	50.0	301	47.2	528	137	210	65	156	282	426
Mason County	614	50.0	301	47.2	528	137	210	65	156	282	426
Spokane Reservation, WA	1 502	44.9	565	45.5	240	146	219	57	121	106	150
Lincoln County	–	–	–	–	–	–	–	–	–	–	–
Stevens County	1 502	44.9	565	45.5	240	146	219	57	121	106	150
Squaxin Island Reservation and Trust Lands, WA	157	52.9	54	48.1	432	129	221	–	–	–	–
Squaxin Island Reservation	–	–	1	100.0	–	–	–	–	–	–	–
Mason County	–	–	1	100.0	–	–	–	–	–	–	–
Squaxin Island Trust Lands	157	52.9	53	47.2	432	129	222	–	–	–	–
Mason County	157	52.9	53	47.2	432	129	222	–	–	–	–
Stillaguamish Reservation, WA	113	42.5	32	46.9	509	123	304	106	194	214	286
Snohomish County	113	42.5	32	46.9	509	123	304	106	194	214	286
Swinomish Reservation, WA	2 282	36.6	1 074	38.7	578	266	421	120	170	176	255
Skagit County	2 282	36.6	1 074	38.7	578	266	421	120	170	176	255

TIPSII [UPF] GPH5 CENSUS90 72583600 05/07/92 9:59 AM MACHINE: C DATA:CENSUS90S*PH5TIPSDA53. 04/04/92 04:51:50 TAPE: NONE FRAME: 166
TSF:CENSUS90*92. 04/04/92 04:52:13 UTF:CENSUS90*93. 04/04/92 04:52:14 META:CENSUS90S*PH5TABLES53. 04/04/92 04:58:18

Table 23. **Percent in Sample, Standard Error, and Confidence Bounds for American Indian and Alaska Native Areas: 1990**—Con.

[For definitions of terms and meanings of symbols, see text]

American Indian Area County	Persons		Housing units		Per capita income in 1989 (dollars) for American Indian, Eskimo, or Aleut persons—Standard error	Occupied housing units with an American Indian, Eskimo, or Aleut householder					
						Median selected monthly owner costs (dollars)				Median gross rent (dollars)	
						With a mortgage		Not mortgaged		90-percent confidence bounds	
						90-percent confidence bounds		90-percent confidence bounds			
	100-percent count	Percent in sample	100-percent count	Percent in sample		Lower	Upper	Lower	Upper	Lower	Upper
AMERICAN INDIAN RESERVATION AND TRUST LAND—Con.											
Tulalip Reservation, WA	7 103	35.2	4 026	28.3	342	292	519	111	169	206	360
Snohomish County	7 103	35.2	4 026	28.3	342	292	519	111	169	206	360
Upper Skagit Reservation, WA	180	39.4	53	43.4	489	117	220	–	200	–	200
Skagit County	180	39.4	53	43.4	489	117	220	–	200	–	200
Yakima Reservation and Trust Lands, WA	27 668	13.9	8 442	13.8	126	233	370	106	169	209	252
Yakima Reservation	27 522	13.9	8 415	13.9	125	227	367	106	169	209	252
Klickitat County	561	15.7	236	16.1	–	–	–	–	–	–	–
Lewis County	–	–	–	–	–	–	–	–	–	–	–
Yakima County	26 961	13.9	8 179	13.8	125	227	367	106	169	209	252
Yakima Trust Lands	146	6.2	27	7.4	–	–	500	–	–	–	–
Klickitat County	146	6.2	27	7.4	–	–	500	–	–	–	–
Yakima County	–	–	–	–	–	–	–	–	–	–	–

TIPSII [UPF] GPH5 CENSUS90 72583600 05/07/92 9:59 AM MACHINE: C DATA:CENSUS90S*PH5TIPSDA53. 04/04/92 04:51:50 TAPE: NONE FRAME: 167
TSF:CENSUS90*92. 04/04/92 04:52:13 UTF:CENSUS90*93. 04/04/92 04:52:14 META:CENSUS90S*PH5TABLES53. 04/04/92 04:58:18

APPENDIX A.
Area Classifications

CONTENTS

Alaska Native Regional Corporation (ANRC) *(See American Indian and Alaska Native Area)*
Alaska Native Village (ANV) *(See American Indian and Alaska Native Area)*
Alaska Native Village Statistical Area *(See American Indian and Alaska Native Area)*
American Indian and Alaska Native Area ---- A–1
American Indian Reservation *(See American Indian and Alaska Native Area, see County Subdivision)*
American Indian Reservation and Trust Land *(See American Indian and Alaska Native Area)*
American Samoa *(See Outlying Areas of the United States, see State)*
Area Measurement ---- A–3
Assessment District *(See County Subdivision)*
Block ---- A–3
Block Group (BG) ---- A–4
Block Numbering Area (BNA) *(See Census Tract and Block Numbering Area)*
Borough *(See County Subdivision, see Place)*
Borough and Census Area (Alaska) *(See County)*
Boundary Changes ---- A–4
Census Area (Alaska) *(See County)*
Census Block *(See Block)*
Census Code *(See Geographic Code)*
Census County Division (CCD) *(See County Subdivision)*
Census Designated Place (CDP) *(See Place)*
Census Division *(See Census Region and Census Division)*
Census Geographic Code *(See Geographic Code)*
Census Region and Census Division ---- A–4
Census Subarea (Alaska) *(See County Subdivision)*
Census Tract and Block Numbering Area ---- A–5
Central City *(See Metropolitan Area)*
Central Place *(See Urbanized Area)*
City *(See Place)*
Congressional District (CD) ---- A–6
Consolidated City *(See Place)*
Consolidated Metropolitan Statistical Area (CMSA) *(See Metropolitan Area)*
County ---- A–6
County Subdivision ---- A–6
Crews of Vessels *(See Area Measurement, see Block, see Census Tract and Block Numbering Area)*
Division *(See Census Region and Division, see County Subdivision)*
Election District *(See County Subdivision, see Voting District)*
Extended City *(See Urban and Rural)*
Farm *(See Urban and Rural)*
Federal Information Processing Standards (FIPS) Code *(See Geographic Code)*
Geographic Block Group *(See Block Group)*
Geographic Code ---- A–7
Geographic Presentation ---- A–7
Gore *(See County Subdivision)*
Grant *(See County Subdivision)*
Guam *(See Outlying Areas of the United States, see State)*
Hierarchical Presentation *(See Geographic Presentation)*
Historic Areas of Oklahoma *(See American Indian and Alaska Native Area, Tribal Jurisdiction Statistical Area)*
Historical Counts ---- A–8
Incorporated Place *(See Place)*
Independent City *(See County)*
Internal Point ---- A–8
Inventory Presentation *(See Geographic Presentation)*
Land Area *(See Area Measurement)*
Latitude *(See Internal Point)*
Longitude *(See Internal Point)*
Magisterial District *(See County Subdivision)*
Metropolitan Area (MA) ---- A–8
Metropolitan Statistical Area (MSA) *(See Metropolitan Area)*
Minor Civil Division (MCD) *(See County Subdivision)*
Northern Mariana Islands *(See Outlying Areas of the United States, see State)*
Outlying Areas of the United States ---- A–9
Palau *(See Outlying Areas of the United States, see State)*
Parish (Louisiana) *(See County)*
Parish Governing Authority District *(See County Subdivision)*
Place ---- A–9
Plantation *(See County Subdivision)*
Population or Housing Unit Density ---- A–10
Precinct *(See County Subdivision, see Voting District)*
Primary Metropolitan Statistical Area (PMSA) *(See Metropolitan Area)*
Puerto Rico *(See Outlying Areas of the United States, see State)*
Purchase *(See County Subdivision)*
Region *(See Census Region and Census Division)*
Rural *(See Urban and Rural)*
Selected States *(See County Subdivision, see State)*
State ---- A–11
Supervisors' District *(See County Subdivision)*
Tabulation Block Group *(See Block Group)*
TIGER ---- A–11
Town *(See County Subdivision, see Place)*
Township *(See County Subdivision)*
Tract *(See Census Tract and Block Numbering Area)*
Tribal Designated Statistical Area (TDSA) *(See American Indian and Alaska Native Area)*
Tribal Jurisdiction Statistical Area (TJSA) *(See American Indian and Alaska Native Area)*
Trust Land *(See American Indian and Alaska Native Area)*
United States ---- A–11
Unorganized Territory (unorg.) *(See County Subdivision)*
Urban and Rural ---- A–11
Urbanized Area (UA) ---- A–12
Village *(See Place)*
Virgin Islands *(See Outlying Areas of the United States, see State)*
Voting District (VTD) ---- A–12
Water Area *(See Area Measurement)*
ZIP Code® ---- A–13

These definitions are for all geographic entities and concepts that the Census Bureau will include in its standard 1990 census data products. Not all entities and concepts are shown in any one 1990 census data product. For a description of geographic areas included in each data product, see appendix F.

AMERICAN INDIAN AND ALASKA NATIVE AREA

Alaska Native Regional Corporation (ANRC)

Alaska Native Regional Corporations (ANRC's) are corporate entities established under the Alaska Native Claims Settlement Act of 1972, Public Law 92-203, as amended by Public Law 94-204, to conduct both business and nonprofit affairs of Alaska Natives. Alaska is divided into

12 ANRC's that cover the entire State, except for the Annette Islands Reserve. The boundaries of the 12 ANRC's were established by the Department of the Interior, in cooperation with Alaska Natives. Each ANRC was designed to include, as far as practicable, Alaska Natives with a common heritage and common interests. The ANRC boundaries for the 1990 census were identified by the Bureau of Land Management. A 13th region was established for Alaska Natives who are not permanent residents and who chose not to enroll in one of the 12 ANRC's; no census products are prepared for the 13th region. ANRC's were first identified for the 1980 census.

Each ANRC is assigned a two-digit census code ranging from 07 through 84. These census codes are assigned in alphabetical order of the ANRC's.

Alaska Native Village (ANV) Statistical Area

Alaska Native villages (ANV's) constitute tribes, bands, clans, groups, villages, communities, or associations in Alaska that are recognized pursuant to the Alaska Native Claims Settlement Act of 1972, Public Law 92-203. Because ANV's do not have legally designated boundaries, the Census Bureau has established Alaska Native village statistical areas (ANVSA's) for statistical purposes. For the 1990 census, the Census Bureau cooperated with officials of the nonprofit corporation within each participating Alaska Native Regional Corporation (ANRC), as well as other knowledgeable officials, to delineate boundaries that encompass the settled area associated with each ANV. ANVSA's are located within ANRC's and do not cross ANRC boundaries. ANVSA's for the 1990 census replace the ANV's that the Census Bureau recognized for the 1980 census.

Each ANVSA is assigned a four-digit census code ranging from 6001 through 8989. Each ANVSA also is assigned a five-digit FIPS code. Both the census and FIPS codes are assigned in alphabetical order of ANVSA's.

American Indian Reservation and Trust Land

American Indian Reservation—Federal American Indian reservations are areas with boundaries established by treaty, statute, and/ or executive or court order, and recognized by the Federal Government as territory in which American Indian tribes have jurisdiction. State reservations are lands held in trust by State governments for the use and benefit of a given tribe. The reservations and their boundaries were identified for the 1990 census by the Bureau of Indian Affairs (BIA), Department of Interior (for Federal reservations), and State governments (for State reservations). The names of American Indian reservations recognized by State governments, but not by the Federal Government, are followed by ''(State).'' Areas composed of reservation lands that are administered jointly and/ or are claimed by two reservations, as identified by the BIA, are called ''joint areas,'' and are treated as separate American Indian reservations for census purposes.

Federal reservations may cross State boundaries, and Federal and State reservations may cross county, county subdivision, and place boundaries. For reservations that cross State boundaries, only the portion of the reservations in a given State are shown in the data products for that State; the entire reservations are shown in data products for the United States.

Each American Indian reservation is assigned a four-digit census code ranging from 0001 through 4989. These census codes are assigned in alphabetical order of American Indian reservations nationwide, except that joint areas appear at the end of the code range. Each American Indian reservation also is assigned a five-digit FIPS code; because the FIPS codes are assigned in alphabetical sequence of American Indian reservations within each State, the FIPS code is different in each State for reservations in more than one State.

Trust Land—Trust lands are property associated with a particular American Indian reservation or tribe, held in trust by the Federal Government. Trust lands may be held in trust either for a tribe (tribal trust land) or for an individual member of a tribe (individual trust land). Trust lands recognized for the 1990 census comprise all tribal trust lands and inhabited individual trust lands located outside of a reservation boundary. As with other American Indian areas, trust lands may be located in more than one State. Only the trust lands in a given State are shown in the data products for that State; all trust lands associated with a reservation or tribe are shown in data products for the United States. The Census Bureau first reported data for tribal trust lands for the 1980 census.

Trust lands are assigned a four-digit census code and a five-digit FIPS code, the same as that for the reservation with which they are associated. Trust lands not associated with a reservation are presented by tribal name, interspersed alphabetically among the reservations.

Tribal Designated Statistical Area (TDSA)

Tribal designated statistical areas (TDSA's) are areas, delineated outside Oklahoma by federally- and State-recognized tribes without a land base or associated trust lands, to provide statistical areas for which the Census Bureau tabulates data. TDSA's represent areas generally containing the American Indian population over which federally-recognized tribes have jurisdiction and areas in which State tribes provide benefits and services to their members. The names of TDSA's delineated by State-recognized tribes are followed by ''(State).'' The Census Bureau did not recognize TDSA's before the 1990 census.

Each TDSA is assigned a four-digit census code ranging from 9001 through 9589. The census codes are assigned in alphabetical order of TDSA's nationwide. Each TDSA also is assigned a five-digit FIPS code in alphabetical order within State.

Tribal Jurisdiction Statistical Area (TJSA)

Tribal jurisdiction statistical areas (TJSA's) are areas, delineated by federally-recognized tribes in Oklahoma without a reservation, for which the Census Bureau tabulates data. TJSA's represent areas generally containing the American Indian population over which one or more tribal governments have jurisdiction; if tribal officials delineated adjacent TJSA's so that they include some duplicate territory, the overlap area is called a ''joint use area,'' which is treated as a separate TJSA for census purposes.

TJSA's replace the ''Historic Areas of Oklahoma (excluding urbanized areas)'' shown in 1980 census data products. The Historic Areas of Oklahoma comprised the territory located within reservations that had legally established boundaries from 1900 to 1907; these reservations were dissolved during the 2- to 3-year period preceding the statehood of Oklahoma in 1907. The Historic Areas of Oklahoma (excluding urbanized areas) were identified only for the 1980 census.

Each TJSA is assigned a four-digit census code ranging from 5001 through 5989. The census codes are assigned in alphabetical order of TJSA's, except that joint areas appear at the end of the code range. Each TJSA also is assigned a five-digit FIPS code in alphabetical order within Oklahoma.

AREA MEASUREMENT

Area measurements provide the size, in square kilometers (also in square miles in printed reports), recorded for each geographic entity for which the Census Bureau tabulates data in general-purpose data products (except crews-of-vessels entities and ZIP Codes). (Square kilometers may be divided by 2.59 to convert an area measurement to square miles.) Area was calculated from the specific set of boundaries recorded for the entity in the Census Bureau's geographic data base (see ''TIGER''). On machine-readable files, area measurements are shown to three decimal places; the decimal point is implied. In printed reports and listings, area measurements are shown to one decimal.

The Census Bureau provides measurements for both land area and total water area for the 1990 census; the water figure includes inland, coastal, Great Lakes, and territorial water. (For the 1980 census, the Census Bureau provided area measurements for land and inland water.) The Census Bureau will provide measurements for the component types of water for the affected entities in a separate file. ''Inland water'' consists of any lake, reservoir, pond, or similar body of water that is recorded in the Census Bureau's geographic data base. It also includes any river, creek, canal, stream, or similar feature that is recorded in that data base as a two-dimensional feature (rather than as a single line). The portions of the oceans and related large embayments (such as the Chesapeake Bay and Puget Sound), the Gulf of Mexico, and the Caribbean Sea that belong to the United States and its territories are considered to be ''coastal'' and ''territorial'' waters; the Great Lakes are treated as a separate water entity. Rivers and bays that empty into these bodies of water are treated as ''inland water'' from the point beyond which they are narrower than one nautical mile across. Identification of land and inland, coastal, and territorial waters is for statistical purposes, and does not necessarily reflect legal definitions thereof.

By definition, census blocks do not include water within their boundaries; therefore, the water area of a block is always zero. Land area measurements may disagree with the information displayed on census maps and in the TIGER file because, for area measurement purposes, features identified as ''intermittent water'' and ''glacier'' are reported as land area. For this reason, it may not be possible to derive the land area for an entity by summing the land area of its component census blocks. In addition, the water area measurement reported for some geographic entities includes water that is not included in any lower-level geographic entity. Therefore, because water is contained only in a higher-level geographic entity, summing the water measurements for all the component lower-level geographic entities will not yield the water area of that higher-level entity. This occurs, for example, where water is associated with a county but is not within the legal boundary of any minor civil division, or the water is associated with a State but is not within the legal boundary of any county. Crews-of-vessels entities (see ''Census Tract and Block Numbering Area'' and ''Block'') do not encompass territory and therefore have no area measurements. ZIP Codes do not have specific boundaries, and therefore, also do not have area measurements.

The accuracy of any area measurement figure is limited by the inaccuracy inherent in (1) the location and shape of the various boundary features in the data base, and (2) rounding affecting the last digit in all operations that compute and/ or sum the area measurements.

BLOCK

Census blocks are small areas bounded on all sides by visible features such as streets, roads, streams, and railroad tracks, and by invisible boundaries such as city, town, township, and county limits, property lines, and short, imaginary extensions of streets and roads.

Tabulation blocks, used in census data products, are in most cases the same as collection blocks, used in the census enumeration. In some cases, collection blocks have been ''split'' into two or more parts required for data tabulations. Tabulation blocks do not cross the boundaries of counties, county subdivisions, places, census tracts or block numbering areas, American Indian and Alaska Native areas, congressional districts, voting districts, urban or rural areas, or urbanized areas. The 1990 census is the first for which the entire United States and its possessions are block-numbered.

Blocks are numbered uniquely within each census tract or BNA. A block is identified by a three-digit number, sometimes with a single alphabetical suffix. Block numbers

with suffixes generally represent collection blocks that were ''split'' in order to identify separate geographic entities that divide the original block. For example, when a city limit runs through data collection block 101, the data for the portion inside the city is tabulated in block 101A and the portion outside, in block 101B. A block number with the suffix ''Z'' represents a ''crews-of-vessels'' entity for which the Census Bureau tabulates data, but that does not represent a true geographic area; such a block is shown on census maps associated with an anchor symbol and a census tract or block numbering area with a .99 suffix.

BLOCK GROUP (BG)

Geographic Block Group

A geographic block group (BG) is a cluster of blocks having the same first digit of their three-digit identifying numbers within a census tract or block numbering area (BNA). For example, BG 3 within a census tract or BNA includes all blocks numbered between 301 and 397. In most cases, the numbering involves substantially fewer than 97 blocks. Geographic BG's never cross census tract or BNA boundaries, but may cross the boundaries of county subdivisions, places, American Indian and Alaska Native areas, urbanized areas, voting districts, and congressional districts. BG's generally contain between 250 and 550 housing units, with the ideal size being 400 housing units.

Tabulation Block Group

In the data tabulations, a geographic BG may be split to present data for every unique combination of county subdivision, place, American Indian and Alaska Native area, urbanized area, voting district, urban/ rural and congressional district shown in the data product; for example, if BG 3 is partly in a city and partly outside the city, there will be separate tabulated records for each portion of BG 3. BG's are used in tabulating decennial census data nationwide in the 1990 census, in all block-numbered areas in the 1980 census, and in Tape Address Register (TAR) areas in the 1970 census. For purposes of data presentation, BG's are a substitute for the enumeration districts (ED's) used for reporting data in many parts of the United States for the 1970 and 1980 censuses, and in all areas for pre-1970 censuses.

BOUNDARY CHANGES

The boundaries of some counties, county subdivisions, American Indian and Alaska Native areas, and many incorporated places, changed between those reported for the 1980 census and January 1, 1990. Boundary changes to legal entities result from:

1. Annexations to or detachments from legally established governmental units.
2. Mergers or consolidations of two or more governmental units.
3. Establishment of new governmental units.
4. Disincorporations or disorganizations of existing governmental units.
5. Changes in treaties and Executive Orders.

The historical counts shown for counties, county subdivisions, and places are not updated for such changes, and thus reflect the population and housing units in the area as delineated at each census. Information on boundary changes reported between the 1980 and 1990 censuses for counties, county subdivisions, and incorporated places is presented in the ''User Notes'' section of the technical documentation of Summary Tape Files 1 and 3, and in the 1990 CPH-2, *Population and Housing Unit Counts* printed reports. For information on boundary changes for such areas in the decade preceding other decennial censuses, see the *Number of Inhabitants* reports for each census. Boundary changes are not reported for some areas, such as census designated places and block groups.

CENSUS REGION AND CENSUS DIVISION

Census Division

Census divisions are groupings of States that are subdivisions of the four census regions. There are nine divisions, which the Census Bureau adopted in 1910 for the presentation of data. The regions, divisions, and their constituent States are:

Northeast Region

New England Division:

Maine, New Hampshire, Vermont, Massachusetts, Rhode Island, Connecticut

Middle Atlantic Division:

New York, New Jersey, Pennsylvania

Midwest Region

East North Central Division:

Ohio, Indiana, Illinois, Michigan, Wisconsin

West North Central Division:

Minnesota, Iowa, Missouri, North Dakota, South Dakota, Nebraska, Kansas

South Region

South Atlantic Division:

Delaware, Maryland, District of Columbia, Virginia, West Virginia, North Carolina, South Carolina, Georgia, Florida

East South Central Division:

Kentucky, Tennessee, Alabama, Mississippi

West South Central Division:

Arkansas, Louisiana, Oklahoma, Texas

West Region

Mountain Division:

Montana, Idaho, Wyoming, Colorado, New Mexico, Arizona, Utah, Nevada

Pacific Division:

Washington, Oregon, California, Alaska, Hawaii

Census Region

Census regions are groupings of States that subdivide the United States for the presentation of data. There are four regions—Northeast, Midwest, South, and West. Each of the four census regions is divided into two or more census divisions. Prior to 1984, the Midwest region was named the North Central region. From 1910, when census regions were established, through the 1940's, there were three regions—North, South, and West.

CENSUS TRACT AND BLOCK NUMBERING AREA

Block Numbering Area (BNA)

Block numbering areas (BNA's) are small statistical subdivisions of a county for grouping and numbering blocks in nonmetropolitan counties where local census statistical areas committees have not established census tracts. State agencies and the Census Bureau delineated BNA's for the 1990 census, using guidelines similar to those for the delineation of census tracts. BNA's do not cross county boundaries.

BNA's are identified by a four-digit basic number and may have a two-digit suffix; for example, 9901.07. The decimal point separating the four-digit basic BNA number from the two-digit suffix is shown in printed reports, in microfiche, and on census maps; in machine-readable files, the decimal point is implied. Many BNA's do not have a suffix; in such cases, the suffix field is left blank in all data products. BNA numbers range from 9501 through 9989.99, and are unique within a county (numbers in the range of 0001 through 9499.99 denote a census tract). The suffix .99 identifies a BNA that was populated entirely by persons aboard one or more civilian or military ships. A ''crews-of-vessels'' BNA appears on census maps only as an anchor symbol with its BNA number (and block numbers on maps showing block numbers); the BNA relates to the ships associated with the onshore BNA's having the same four-digit basic number. Suffixes in the range .80 through .98 usually identify BNA's that either were revised or were created during the 1990 census data collection activities. Some of these revisions produced BNA's that have extremely small land area and may have little or no population or housing. For data analysis, such a BNA can be summarized with an adjacent BNA.

Census Tract

Census tracts are small, relatively permanent statistical subdivisions of a county. Census tracts are delineated for all metropolitan areas (MA's) and other densely populated counties by local census statistical areas committees following Census Bureau guidelines (more than 3,000 census tracts have been established in 221 counties outside MA's). Six States (California, Connecticut, Delaware, Hawaii, New Jersey, and Rhode Island) and the District of Columbia are covered entirely by census tracts. Census tracts usually have between 2,500 and 8,000 persons and, when first delineated, are designed to be homogeneous with respect to population characteristics, economic status, and living conditions. Census tracts do not cross county boundaries. The spatial size of census tracts varies widely depending on the density of settlement. Census tract boundaries are delineated with the intention of being maintained over a long time so that statistical comparisons can be made from census to census. However, physical changes in street patterns caused by highway construction, new development, etc., may require occasional revisions; census tracts occasionally are split due to large population growth, or combined as a result of substantial population decline. Census tracts are referred to as ''tracts'' in all 1990 data products.

Census tracts are identified by a four-digit basic number and may have a two-digit suffix; for example, 6059.02. The decimal point separating the four-digit basic tract number from the two-digit suffix is shown in printed reports, in microfiche, and on census maps; in machine-readable files, the decimal point is implied. Many census tracts do not have a suffix; in such cases, the suffix field is left blank in all data products. Leading zeros in a census tract number (for example, 002502) are shown only on machine-readable files.

Census tract numbers range from 0001 through 9499.99 and are unique within a county (numbers in the range of 9501 through 9989.99 denote a block numbering area). The suffix .99 identifies a census tract that was populated entirely by persons aboard one or more civilian or military ships. A ''crews-of-vessels'' census tract appears on census maps only as an anchor symbol with its census tract number (and block numbers on maps showing block numbers). These census tracts relate to the ships associated with the onshore census tract having the same four-digit basic number. Suffixes in the range .80 through .98 usually identify census tracts that either were revised or were created during the 1990 census data collection activities. Some of these revisions may have resulted in census tracts that have extremely small land area and may have little or no population or housing. For data analysis, such a census tract can be summarized with an adjacent census tract.

CONGRESSIONAL DISTRICT (CD)

Congressional districts (CD's) are the 435 areas from which persons are elected to the U.S. House of Representatives. After the apportionment of congressional seats among the States, based on census population counts, each State is responsible for establishing CD's for the purpose of electing representatives. Each CD is to be as equal in population to all other CD's in the State as practicable, based on the decennial census counts.

The CD's that were in effect on January 1, 1990 were those of the 101st Congress. Data on the 101st Congress appear in an early 1990 census data product (Summary Tape File 1A). The CD's of the 101st Congress are the same as those in effect for the 102nd Congress. CD's of the 103rd Congress, reflecting redistricting based on the 1990 census, are summarized in later 1990 data products (STF's 1D and 3D, and 1990 CPH-4, *Population and Housing Characteristics for Congressional Districts of the 103rd Congress* printed reports).

COUNTY

The primary political divisions of most States are termed ''counties.'' In Louisiana, these divisions are known as ''parishes.'' In Alaska, which has no counties, the county equivalents are the organized ''boroughs'' and the ''census areas'' that are delineated for statistical purposes by the State of Alaska and the Census Bureau. In four States (Maryland, Missouri, Nevada, and Virginia), there are one or more cities that are independent of any county organization and thus constitute primary divisions of their States. These cities are known as ''independent cities'' and are treated as equivalent to counties for statistical purposes. That part of Yellowstone National Park in Montana is treated as a county equivalent. The District of Columbia has no primary divisions, and the entire area is considered equivalent to a county for statistical purposes.

Each county and county equivalent is assigned a three-digit FIPS code that is unique within State. These codes are assigned in alphabetical order of county or county equivalent within State, except for the independent cities, which follow the listing of counties.

COUNTY SUBDIVISION

County subdivisions are the primary subdivisions of counties and their equivalents for the reporting of decennial census data. They include census county divisions, census subareas, minor civil divisions, and unorganized territories.

Each county subdivision is assigned a three-digit census code in alphabetical order within county and a five-digit FIPS code in alphabetical order within State.

Census County Division (CCD)

Census county divisions (CCD's) are subdivisions of a county that were delineated by the Census Bureau, in cooperation with State officials and local census statistical areas committees, for statistical purposes. CCD's were established in 21 States where there are no legally established minor civil divisions (MCD's), where the MCD's do not have governmental or administrative purposes, where the boundaries of the MCD's change frequently, and/ or where the MCD's are not generally known to the public. CCD's have no legal functions, and are not governmental units.

The boundaries of CCD's usually are delineated to follow visible features, and in most cases coincide with census tract or block numbering area boundaries. The name of each CCD is based on a place, county, or well-known local name that identifies its location. CCD's have been established in the following 21 States: Alabama, Arizona, California, Colorado, Delaware, Florida, Georgia, Hawaii, Idaho, Kentucky, Montana, Nevada, New Mexico, Oklahoma, Oregon, South Carolina, Tennessee, Texas, Utah, Washington, and Wyoming. For the 1980 census, the county subdivisions recognized for Nevada were MCD's.

Census Subarea (Alaska)

Census subareas are statistical subdivisions of boroughs and census areas (county equivalents) in Alaska. Census subareas were delineated cooperatively by the State of Alaska and the Census Bureau. The census subareas, identified first in 1980, replaced the various types of subdivisions used in the 1970 census.

Minor Civil Division (MCD)

Minor civil divisions (MCD's) are the primary political or administrative divisions of a county. MCD's represent many different kinds of legal entities with a wide variety of governmental and/ or administrative functions. MCD's are variously designated as American Indian reservations, assessment districts, boroughs, election districts, gores, grants, magisterial districts, parish governing authority districts, plantations, precincts, purchases, supervisors' districts, towns, and townships. In some States, all or some incorporated places are not located in any MCD and thus serve as MCD's in their own right. In other States, incorporated places are subordinate to (part of) the MCD's in which they are located, or the pattern is mixed—some incorporated places are independent of MCD's and others are subordinate to one or more MCD's.

The Census Bureau recognizes MCD's in the following 28 States: Arkansas, Connecticut, Illinois, Indiana, Iowa, Kansas, Louisiana, Maine, Maryland, Massachusetts, Michigan, Minnesota, Mississippi, Missouri, Nebraska, New Hampshire, New Jersey, New York, North Carolina, North Dakota, Ohio, Pennsylvania, Rhode Island, South Dakota, Vermont, Virginia, West Virginia, and Wisconsin. The District of Columbia has no primary divisions, and the entire area is considered equivalent to an MCD for statistical purposes.

The MCD's in 12 selected States (Connecticut, Maine, Massachusetts, Michigan, Minnesota, New Hampshire, New Jersey, New York, Pennsylvania, Rhode Island, Vermont, and Wisconsin) also serve as general-purpose local governments. The Census Bureau presents data for these MCD's in all data products in which it provides data for places.

Unorganized Territory (unorg.)

In nine States (Arkansas, Iowa, Kansas, Louisiana, Maine, Minnesota, North Carolina, North Dakota, and South Dakota), some counties contain territory that is not included in an MCD recognized by the Census Bureau. Each separate area of unorganized territory in these States is recognized as one or more separate county subdivisions for census purposes. Each unorganized territory is given a descriptive name, followed by the designation ''unorg.''

GEOGRAPHIC CODE

Geographic codes are shown primarily on machine-readable data products, such as computer tape and compact disc-read only memory (CD-ROM), but also appear on other products such as microfiche; they also are shown on some census maps. Codes are identified as ''census codes'' only if there is also a Federal Information Processing Standards (FIPS) code for the same geographic entity. A code that is not identified as either ''census'' or ''FIPS'' is usually a census code for which there is no FIPS equivalent, or for which the Census Bureau does not use the FIPS code. The exceptions, which use only the FIPS code in census products, are county, congressional district, and metropolitan area (that is, metropolitan statistical area, consolidated metropolitan statistical area, and primary metropolitan statistical area).

Census Code

Census codes are assigned for a variety of geographic entities, including American Indian and Alaska Native area, census division, census region, county subdivision, place, State, urbanized area, and voting district. The structure, format, and meaning of census codes appear in the 1990 census *Geographic Identification Code Scheme;* in the data dictionary portion of the technical documentation for summary tape files, CD-ROM's, and microfiche.

Federal Information Processing Standards (FIPS) Code

Federal Information Processing Standards (FIPS) codes are assigned for a variety of geographic entities, including American Indian and Alaska Native area, congressional district, county, county subdivision, metropolitan area, place, and State. The structure, format, and meaning of FIPS codes used in the census are shown in the 1990 census *Geographic Identification Code Scheme;* in the data dictionary portion of the technical documentation for summary tape files, CD-ROM's, and microfiche.

The objective of the FIPS codes is to improve the use of data resources of the Federal Government and avoid unnecessary duplication and incompatibilities in the collection, processing, and dissemination of data. More information about FIPS and FIPS code documentation is available from the National Technical Information Service, Springfield, VA 22161.

United States Postal Service (USPS) Code

United States Postal Service (USPS) codes for States are used in all 1990 data products. The codes are two-character alphabetic abbreviations. These codes are the same as the FIPS two-character alphabetic abbreviations.

GEOGRAPHIC PRESENTATION

Hierarchical Presentation

A hierarchical geographic presentation shows the geographic entities in a superior/subordinate structure in census products. This structure is derived from the legal, administrative, or areal relationships of the entities. The hierarchical structure is depicted in report tables by means of indentation, and is explained for machine-readable media in the discussion of file structure in the geographic coverage portion of the abstract in the technical documentation. An example of hierarchical presentation is the ''standard census geographic hierarchy'': block, within block group, within census tract or block numbering area, within place, within county subdivision, within county, within State, within division, within region, within the United States. Graphically, this is shown as:

```
United States
  Region
    Division
      State
        County
          County subdivision
            Place (or part)
              Census tract/ block numbering area
               (or part)
                Block group (or part)
                  Block
```

Inventory Presentation

An inventory presentation of geographic entities is one in which all entities of the same type are shown in alphabetical or code sequence, without reference to their hierarchical relationships. Generally, an inventory presentation shows totals for entities that may be split in a hierarchical presentation, such as place, census tract/

block numbering area, or block group. An example of a series of inventory presentations is: State, followed by all the counties in that State, followed by all the places in that State. Graphically, this is shown as:

State

County ''A''
County ''B''
County ''C''

Place ''X''
Place ''Y''
Place ''Z''

HISTORICAL COUNTS

Historical counts for total population and total housing units are shown in the 1990 CPH-2, *Population and Housing Unit Counts* report series. As in past censuses, the general rule for presenting historical data for States, counties, county subdivisions, and places is to show historical counts only for single, continually existing entities. Stated another way, if an entity existed for both the current and preceding censuses, the tables show counts for the preceding censuses. Included in this category are entities of the same type (county, county subdivision, place) even if they had changed their names. Also included are entities that merged, but only if the new entity retained the name of one of the merged entities. The historical counts shown are for each entity as it was bounded at each census.

In cases where an entity was formed since a preceding census, such as a newly incorporated place or a newly organized township, the symbol three dots ''...'' is shown for earlier censuses. The three-dot symbol also is shown for those parts of a place that have extended into an additional county or county subdivision through annexation or other revision of boundaries since the preceding census.

In a few cases, changes in the boundaries of county subdivisions caused a place to be split into two or more parts, or to be split differently than in the preceding census. If historical counts for the parts of the place as currently split did not appear in a preceding census, ''(NA)'' is shown for the place in each county subdivision; however, the historical population and housing unit counts of the place appear in tables that show the entire place. For counties, county subdivisions, and places formed since January 1, 1980, 1980 census population and housing unit counts in the 1990 territory are reported in the geographic change notes included in the ''User Notes'' text section of 1990 CPH-2, *Population and Housing Unit Counts*, and in the technical documentation of Summary Tape Files 1 and 3.

In some cases, population and housing unit counts for individual areas were revised since publication of the 1980 reports (indicated by the prefix ''r''). In a number of tables of 1990 CPH-2, *Population and Housing Unit Counts*, 1980 counts are shown for aggregations of individual areas, such as the number, population, and housing unit counts of places in size groups, or urban and rural distributions. Revisions of population and housing unit counts for individual areas were not applied to the various aggregations. Therefore, it may not be possible to determine the individual areas in a given aggregation using the historical counts; conversely, the sum of the counts shown for individual areas may not agree with the aggregation.

INTERNAL POINT

An internal point is a set of geographic coordinates (latitude and longitude) that is located within a specified geographic entity. A single point is identified for each entity; for many entities, this point represents the approximate geographic center of that entity. If the shape of the entity caused this point to be located outside the boundaries of the entity, it is relocated from the center so that it is within the entity. If the internal point for a block falls in a water area, it is relocated to a land area within the block. On machine-readable products, internal points are shown to six decimal places; the decimal point is implied.

METROPOLITAN AREA (MA)

The general concept of a metropolitan area (MA) is one of a large population nucleus, together with adjacent communities that have a high degree of economic and social integration with that nucleus. Some MA's are defined around two or more nuclei.

The MA classification is a statistical standard, developed for use by Federal agencies in the production, analysis, and publication of data on MA's. The MA's are designated and defined by the Federal Office of Management and Budget, following a set of official published standards. These standards were developed by the interagency Federal Executive Committee on Metropolitan Areas, with the aim of producing definitions that are as consistent as possible for all MA's nationwide.

Each MA must contain either a place with a minimum population of 50,000 or a Census Bureau-defined urbanized area and a total MA population of at least 100,000 (75,000 in New England). An MA comprises one or more central counties. An MA also may include one or more outlying counties that have close economic and social relationships with the central county. An outlying county must have a specified level of commuting to the central counties and also must meet certain standards regarding metropolitan character, such as population density, urban population, and population growth. In New England, MA's are composed of cities and towns rather than whole counties.

The territory, population, and housing units in MA's are referred to as ''metropolitan.'' The metropolitan category is subdivided into ''inside central city'' and ''outside central city.'' The territory, population, and housing units located outside MA's are referred to as ''nonmetropolitan.'' The

metropolitan and nonmetropolitan classification cuts across the other hierarchies; for example, there is generally both urban and rural territory within both metropolitan and nonmetropolitan areas.

To meet the needs of various users, the standards provide for a flexible structure of metropolitan definitions that classify an MA either as a metropolitan statistical area (MSA) or as a consolidated metropolitan statistical area (CMSA) that is divided into primary metropolitan statistical areas (PMSA's). Documentation of the MA standards and how they are applied is available from the Secretary, Federal Executive Committee on Metropolitan Areas, Population Division, U.S. Bureau of the Census, Washington, DC 20233.

Central City

In each MSA and CMSA, the largest place and, in some cases, additional places are designated as ''central cities'' under the official standards. A few PMSA's do not have central cities. The largest central city and, in some cases, up to two additional central cities are included in the title of the MA; there also are central cities that are not included in an MA title. An MA central city does not include any part of that city that extends outside the MA boundary.

Consolidated and Primary Metropolitan Statistical Area (CMSA and PMSA)

If an area that qualifies as an MA has more than one million persons, primary metropolitan statistical areas (PMSA's) may be defined within it. PMSA's consist of a large urbanized county or cluster of counties that demonstrates very strong internal economic and social links, in addition to close ties to other portions of the larger area. When PMSA's are established, the larger area of which they are component parts is designated a consolidated metropolitan statistical area (CMSA).

Metropolitan Statistical Area (MSA)

Metropolitan statistical areas (MSA's) are relatively free-standing MA's and are not closely associated with other MA's. These areas typically are surrounded by nonmetropolitan counties.

Metropolitan Area Title and Code

The title of an MSA contains the name of its largest central city and up to two additional city names, provided that the additional places meet specified levels of population, employment, and commuting. Generally, a city with a population of 250,000 or more is in the title, regardless of other criteria.

The title of a PMSA may contain up to three place names, as determined above, or up to three county names, sequenced in order of population. A CMSA title also may include up to three names, the first of which generally is the most populous central city in the area. The second name may be the first city or county name in the most populous remaining PMSA; the third name may be the first city or county name in the next most populous PMSA. A regional designation may be substituted for the second and/ or third names in a CMSA title if such a designation is supported by local opinion and is deemed to be unambiguous and suitable by the Office of Management and Budget.

The titles for all MA's also contain the name of each State in which the area is located. Each metropolitan area is assigned a four-digit FIPS code, in alphabetical order nationwide. If the fourth digit of the code is a ''2,'' it identifies a CMSA. Additionally, there is a separate set of two-digit codes for CMSA's, also assigned alphabetically.

OUTLYING AREAS OF THE UNITED STATES

The Census Bureau treats the outlying areas as the statistical equivalents of States for the 1990 census. The outlying areas are American Samoa, Guam, the Commonwealth of the Northern Mariana Islands (Northern Mariana Islands), Republic of Palau (Palau), Puerto Rico, and the Virgin Islands of the United States (Virgin Islands). Geographic definitions specific to each outlying area are shown in appendix A of the text in the data products for each area.

PLACE

Places, for the reporting of decennial census data, include census designated places and incorporated places. Each place is assigned a four-digit census code that is unique within State. Each place is also assigned a five-digit FIPS code that is unique within State. Both the census and FIPS codes are assigned based on alphabetical order within State. Consolidated cities (see below) are assigned a one-character alphabetical census code that is unique nationwide and a five-digit FIPS code that is unique within State.

Census Designated Place (CDP)

Census designated places (CDP's) are delineated for the decennial census as the statistical counterparts of incorporated places. CDP's comprise densely settled concentrations of population that are identifiable by name, but are not legally incorporated places. Their boundaries, which usually coincide with visible features or the boundary of an adjacent incorporated place, have no legal status, nor do these places have officials elected to serve traditional municipal functions. CDP boundaries may change with changes in the settlement pattern; a CDP with the same name as in previous censuses does not necessarily have the same boundaries.

Beginning with the 1950 census, the Census Bureau, in cooperation with State agencies and local census statistical areas committees, has identified and delineated boundaries for CDP's. In the 1990 census, the name of each such place is followed by ''CDP.'' In the 1980 census, ''(CDP)'' was used; in 1970, 1960, and 1950 censuses, these places were identified by ''(U),'' meaning ''unincorporated place.''

To qualify as a CDP for the 1990 census, an unincorporated community must have met the following criteria:

1. In all States except Alaska and Hawaii, the Census Bureau uses three population size criteria to designate a CDP. These criteria are:

   a. 1,000 or more persons if outside the boundaries of an urbanized area (UA) delineated for the 1980 census or a subsequent special census.

   b. 2,500 or more persons if inside the boundaries of a UA delineated for the 1980 census or a subsequent special census.

   c. 250 or more persons if outside the boundaries of a UA delineated for the 1980 census or a subsequent special census, and within the official boundaries of an American Indian reservation recognized for the 1990 census.

2. In Alaska, 25 or more persons if outside a UA, and 2,500 or more persons if inside a UA delineated for the 1980 census or a subsequent special census.

3. In Hawaii, 300 or more persons, regardless of whether the community is inside or outside a UA.

For the 1990 census, CDP's qualified on the basis of the population counts prepared for the 1990 Postcensus Local Review Program. Because these counts were subject to change, a few CDP's may have final population counts lower than the minimums shown above.

Hawaii is the only State with no incorporated places recognized by the Bureau of the Census. All places shown for Hawaii in the data products are CDP's. By agreement with the State of Hawaii, the Census Bureau does not show data separately for the city of Honolulu, which is coextensive with Honolulu County.

Consolidated City

A consolidated government is a unit of local government for which the functions of an incorporated place and its county or minor civil division (MCD) have merged. The legal aspects of this action may result in both the primary incorporated place and the county or MCD continuing to exist as legal entities, even though the county or MCD performs few or no governmental functions and has few or no elected officials. Where this occurs, and where one or more other incorporated places in the county or MCD continue to function as separate governments, even though they have been included in the consolidated government, the primary incorporated place is referred to as a ''consolidated city.''

The data presentation for consolidated cities varies depending upon the geographic presentation. In hierarchical presentations, consolidated cities are not shown. These presentations include the semi-independent places and the ''consolidated city (remainder).'' Where the consolidated city is coextensive with a county or county subdivision, the data shown for those areas in hierarchical presentations are equivalent to those for the consolidated government.

For inventory geographic presentations, the consolidated city appears at the end of the listing of places. The data for the consolidated city include places that are part of the consolidated city. The ''consolidated city (remainder)'' is the portion of the consolidated government minus the semi-independent places, and is shown in alphabetical sequence with other places.

In summary presentations by size of place, the consolidated city is not included. The places semi-independent of consolidated cities are categorized by their size, as is the ''consolidated city (remainder).''

Each consolidated city is assigned a one-character alphabetic census code. Each consolidated city also is assigned a five-digit FIPS code that is unique within State. The semi-independent places and the ''consolidated city (remainder)'' are assigned a four-digit census code and a five-digit FIPS place code that are unique within State. Both the census and FIPS codes are assigned based on alphabetical order within State.

Incorporated Place

Incorporated places recognized in 1990 census data products are those reported to the Census Bureau as legally in existence on January 1, 1990 under the laws of their respective States as cities, boroughs, towns, and villages, with the following exceptions: the towns in the New England States, New York, and Wisconsin, and the boroughs in New York are recognized as minor civil divisions for census purposes; the boroughs in Alaska are county equivalents.

POPULATION OR HOUSING UNIT DENSITY

Population or housing unit density is computed by dividing the total population or housing units of a geographic unit (for example, United States, State, county, place) by its land area measured in square kilometers or square miles. Density is expressed as both ''persons (or housing units) per square kilometer'' and ''persons (or housing units) per square mile'' of land area in 1990 census printed reports.

STATE

States are the primary governmental divisions of the United States. The District of Columbia is treated as a statistical equivalent of a State for census purposes. The four census regions, nine census divisions, and their component States are shown under ''CENSUS REGION AND CENSUS DIVISION'' in this appendix.

The Census Bureau treats the outlying areas as State equivalents for the 1990 census. The outlying areas are American Samoa, Guam, the Northern Mariana Islands, Palau, Puerto Rico, and the Virgin Islands of the United States. Geographic definitions specific to each outlying area are shown in appendix A in the data products for each area.

Each State and equivalent is assigned a two-digit numeric Federal Information Processing Standards (FIPS) code in alphabetical order by State name, followed by the outlying area names. Each State and equivalent area also is assigned a two-digit census code. This code is assigned on the basis of the geographic sequence of each State within each census division; the first digit of the code is the code for the respective division. Puerto Rico, the Virgin Islands, and the outlying areas of the Pacific are assigned ''0'' as the division code. Each State and equivalent area also is assigned the two-letter FIPS/ United States Postal Service (USPS) code.

In 12 selected States (Connecticut, Maine, Massachusetts, Michigan, Minnesota, New Hampshire, New Jersey, New York, Pennsylvania, Rhode Island, Vermont, and Wisconsin), the minor civil divisions also serve as general-purpose local governments. The Census Bureau presents data for these minor civil divisions in all data products in which it provides data for places.

TIGER

TIGER is an acronym for the new digital (computer-readable) geographic data base that automates the mapping and related geographic activities required to support the Census Bureau's census and survey programs. The Census Bureau developed the Topologically Integrated Geographic Encoding and Referencing (TIGER) System to automate the geographic support processes needed to meet the major geographic needs of the 1990 census: producing the cartographic products to support data collection and map publication, providing the geographic structure for tabulation and publication of the collected data, assigning residential and employer addresses to their geographic location and relating those locations to the Census Bureau's geographic units, and so forth. The content of the TIGER data base is made available to the public through a variety of ''TIGER Extract'' files that may be obtained from the Data User Services Division, U.S. Bureau of the Census, Washington, DC 20233.

UNITED STATES

The United States comprises the 50 States and the District of Columbia. In addition, the Census Bureau treats the outlying areas as statistical equivalents of States for the 1990 census. The outlying areas include American Samoa, Guam, the Northern Mariana Islands, Palau, Puerto Rico, and the Virgin Islands.

URBAN AND RURAL

The Census Bureau defines ''urban'' for the 1990 census as comprising all territory, population, and housing units in urbanized areas and in places of 2,500 or more persons outside urbanized areas. More specifically, ''urban'' consists of territory, persons, and housing units in:

1. Places of 2,500 or more persons incorporated as cities, villages, boroughs (except in Alaska and New York), and towns (except in the six New England States, New York, and Wisconsin), but excluding the rural portions of ''extended cities.''
2. Census designated places of 2,500 or more persons.
3. Other territory, incorporated or unincorporated, included in urbanized areas.

Territory, population, and housing units not classified as urban constitute ''rural.'' In the 100-percent data products, ''rural'' is divided into ''places of less than 2,500'' and ''not in places.'' The ''not in places'' category comprises ''rural'' outside incorporated and census designated places and the rural portions of extended cities. In many data products, the term ''other rural'' is used; ''other rural'' is a residual category specific to the classification of the rural in each data product.

In the sample data products, rural population and housing units are subdivided into ''rural farm'' and ''rural nonfarm.'' ''Rural farm'' comprises all rural households and housing units on farms (places from which $1,000 or more of agricultural products were sold in 1989); ''rural nonfarm'' comprises the remaining rural.

The urban and rural classification cuts across the other hierarchies; for example, there is generally both urban and rural territory within both metropolitan and nonmetropolitan areas.

In censuses prior to 1950, ''urban'' comprised all territory, persons, and housing units in incorporated places of 2,500 or more persons, and in areas (usually minor civil divisions) classified as urban under special rules relating to population size and density. The definition of urban that restricted itself to incorporated places having 2,500 or more persons excluded many large, densely settled areas merely because they were not incorporated. Prior to the 1950 census, the Census Bureau attempted to avoid some of the more obvious omissions by classifying selected areas as ''urban under special rules.'' Even with these rules, however, many large, closely built-up areas were excluded from the urban category.

To improve its measure of urban territory, population, and housing units, the Census Bureau adopted the concept of the urbanized area and delineated boundaries for

unincorporated places (now, census designated places) for the 1950 census. Urban was defined as territory, persons, and housing units in urbanized areas and, outside urbanized areas, in all places, incorporated or unincorporated, that had 2,500 or more persons. With the following three exceptions, the 1950 census definition of urban has continued substantially unchanged. First, in the 1960 census (but not in the 1970, 1980, or 1990 censuses), certain towns in the New England States, townships in New Jersey and Pennsylvania, and Arlington County, Virginia, were designated as urban. However, most of these ''special rule'' areas would have been classified as urban anyway because they were included in an urbanized area or in an unincorporated place of 2,500 or more persons. Second, ''extended cities'' were identified for the 1970, 1980, and 1990 censuses. Extended cities primarily affect the figures for urban and rural territory (area), but have very little effect on the urban and rural population and housing units at the national and State levels— although for some individual counties and urbanized areas, the effects have been more evident. Third, changes since the 1970 census in the criteria for defining urbanized areas have permitted these areas to be defined around smaller centers.

Documentation of the urbanized area and extended city criteria is available from the Chief, Geography Division, U.S. Bureau of the Census, Washington, DC 20233.

Extended City

Since the 1960 census, there has been a trend in some States toward the extension of city boundaries to include territory that is essentially rural in character. The classification of all the population and living quarters of such places as urban would include in the urban designation territory, persons, and housing units whose environment is primarily rural. For the 1970, 1980, and 1990 censuses, the Census Bureau identified as rural such territory and its population and housing units for each extended city whose closely settled area was located in an urbanized area. For the 1990 census, this classification also has been applied to certain places outside urbanized areas.

In summary presentations by size of place, the urban portion of an extended city is classified by the population of the entire place; the rural portion is included in ''other rural.''

URBANIZED AREA (UA)

The Census Bureau delineates urbanized areas (UA's) to provide a better separation of urban and rural territory, population, and housing in the vicinity of large places. A UA comprises one or more places (''central place'') and the adjacent densely settled surrounding territory (''urban fringe'') that together have a minimum of 50,000 persons. The urban fringe generally consists of contiguous territory having a density of least 1,000 persons per square mile. The urban fringe also includes outlying territory of such density if it was connected to the core of the contiguous area by road and is within 1 1/ 2 road miles of that core, or within 5 road miles of the core but separated by water or other undevelopable territory. Other territory with a population density of fewer than 1,000 people per square mile is included in the urban fringe if it eliminates an enclave or closes an indentation in the boundary of the urbanized area. The population density is determined by (1) outside of a place, one or more contiguous census blocks with a population density of at least 1,000 persons per square mile or (2) inclusion of a place containing census blocks that have at least 50 percent of the population of the place and a density of at least 1,000 persons per square mile. The complete criteria are available from the Chief, Geography Division, U.S. Bureau of the Census, Washington, DC 20233.

Urbanized Area Central Place

One or more central places function as the dominant centers of each UA. The identification of a UA central place permits the comparison of this dominant center with the remaining territory in the UA. There is no limit on the number of central places, and not all central places are necessarily included in the UA title. UA central places include:

1. Each place entirely (or partially, if the place is an extended city) within the UA that is a central city of a metropolitan area (MA).
2. If the UA does not contain an MA central city or is located outside of an MA, the central place(s) is determined by population size.

Urbanized Area Title and Code

The title of a UA identifies those places that are most important within the UA; it links the UA to the encompassing MA, where appropriate. If a single MA includes most of the UA, the title and code of the UA generally are the same as the title and code of the MA. If the UA is not mostly included in a single MA, if it does not include any place that is a central city of the encompassing MA, or if it is not located in an MA, the Census Bureau uses the population size of the included places, with a preference for incorporated places, to determine the UA title. The name of each State in which the UA is located also is in each UA title.

The numeric code used to identify each UA is the same as the code for the mostly encompassing MA (including CMSA and PMSA). If MA title cities represent multiple UA's, or the UA title city does not correspond to the first name of an MA title, the Census Bureau assigns a code based on the alphabetical sequence of the UA title in relationship to the other UA and MA titles.

VOTING DISTRICT (VTD)

A voting district (VTD) is any of a variety of types of areas (for example, election districts, precincts, wards, legislative districts) established by State and local governments for purposes of elections. For census purposes,

each State participating in Phase 2 of the 1990 Census Redistricting Data Program outlined the boundaries of VTD's around groups of whole census blocks on census maps. The entities identified as VTD's are not necessarily those legally or currently established. Also, to meet the ''whole block'' criterion, a State may have had to adjust VTD boundaries to nearby block boundaries. Therefore, the VTD's shown on the 1990 census tapes, listings, and maps may not represent the actual VTD's in effect at the time of the census. In the 1980 census, VTD's were referred to as ''election precincts.''

Each VTD is assigned a four-character alphanumeric code that is unique within each county. The code ''ZZZZ'' is assigned to nonparticipating areas; the Census Bureau reports data for areas coded ''ZZZZ.''

ZIP CODE®

ZIP Codes are administrative units established by the United States Postal Service (USPS) for the distribution of mail. ZIP Codes serve addresses for the most efficient delivery of mail, and therefore generally do not respect political or census statistical area boundaries. ZIP Codes usually do not have clearly identifiable boundaries, often serve a continually changing area, are changed periodically to meet postal requirements, and do not cover all the land area of the United States. ZIP Codes are identified by five-digit codes assigned by the USPS. The first three digits identify a major city or sectional distribution center, and the last two digits generally signify a specific post office's delivery area or point. For the 1990 census, ZIP Code data are tabulated for the five-digit codes in STF 3B.

APPENDIX B.
Definitions of Subject Characteristics

CONTENTS

POPULATION CHARACTERISTICS B–2

Ability to Speak English *(See Language Spoken at Home and Ability to Speak English)*
Actual Hours Worked Last Week *(See Employment Status)*
Age B–2
American Indian Tribe *(See Race)*
Ancestry B–2
Carpooling *(See Journey to Work)*
Children Ever Born *(See Fertility)*
Citizenship B–4
Civilian Labor Force *(See Employment Status)*
Class of Worker *(See Industry, Occupation, and Class of Worker)*

Disability *(See Mobility Limitation Status, see Self-Care Limitation Status, see Work Disability Status)*
Earnings in 1989 *(See Income in 1989)*
Educational Attainment B–4
Employment Status B–5
Families *(See Household Type and Relationship)*
Family Composition *(See Household Type and Relationship)*
Family Income in 1989 *(See Income in 1989)*
Family Size *(See Household Type and Relationship)*
Family Type *(See Household Type and Relationship)*
Farm Population *(See Farm Residence under Housing Characteristics)*

Fertility B–7
Foreign-Born Persons *(See Place of Birth)*
Foster Children *(See Household Type and Relationship)*
Group Quarters B–7
Hispanic Origin B–12
Household *(See Household Type and Relationship)*
Household Income in 1989 *(See Income in 1989)*
Household Language *(See Language Spoken At Home and Ability to Speak English)*
Household Size *(See Household Type and Relationship)*
Household Type and Relationship B–13

Householder *(See Household Type and Relationship)*
Income Deficit *(See Income in 1989)*
Income in 1989 ..... B–15
Income Type in 1989 *(See Income in 1989)*
Industry, Occupation, and Class of Worker B–19
Institutionalized Persons *(See Group Quarters)*
Journey to Work B–21
Labor Force Status *(See Employment Status)*
Language Spoken at Home and Ability to Speak English B–23
Linguistic Isolation *(See Language Spoken at Home and Ability to Speak English)*

Marital Status B–25
Married Couples *(See Marital Status)*
Means of Transportation to Work *(See Journey to Work)*
Migration *(See Residence in 1985)*
Mobility Limitation Status B–26
Nativity *(See Place of Birth)*
Noninstitutionalized Group Quarters *(See Group Quarters)*
Occupation *(See Industry, Occupation, and Class of Worker)*
Own Children *(See Household Type and Relationship)*
Per Capita Income *(See Income in 1989)*

Period of Military Service *(See Veteran Status)*
Persons in Family *(See Household Type and Relationship)*
Persons in Households *(See Household Type and Relationship)*
Place of Birth B–26
Place of Work *(See Journey to Work)*
Poverty Status in 1989 ..... B–27
Presence of Children *(See Household Type and Relationship)*
Private Vehicle Occupancy *(See Journey to Work)*
Race B–28
Reference Week B–31

Related Children *(See Household Type and Relationship)*
Residence in 1985 ..... B–32
School Enrollment and Labor Force Status B–33
School Enrollment and Type of School B–33
Self-Care Limitation Status B–34
Sex B–34
Spanish Origin *(See Hispanic Origin)*
Stepfamily *(See Household Type and Relationship)*
Subfamily *(See Household Type and Relationship)*
Time Leaving Home to Go to Work *(See Journey to Work)*

Travel Time to Work *(See Journey to Work)*
Type of School *(See School Enrollment and Type of School)*
Usual Hours Worked Per Week Worked in 1989 *(See Work Status in 1989)*
Veteran Status B–34
Weeks Worked in 1989 *(See Work Status in 1989)*
Work Disability Status B–35
Work Status in 1989 ..... B–35
Worker *(See Employment Status, see Industry, Occupation, and Class of Worker, see Journey to Work, see Work Status in 1989)*
Workers in Family in 1989 *(See Work Status in 1989)*
Year of Entry B–36
Years of Military Service *(See Veteran Status)*

HOUSING CHARACTERISTICS B–36

Acreage B–37
Age of Structure *(See Year Structure Built)*
Agricultural Sales B–38
Bedrooms B–38
Boarded-Up Status B–38
Business on Property B–38
Condominium Fee B–39
Condominium Status B–39
Congregate Housing *(See Meals Included in Rent)*
Contract Rent B–39

Crop Sales *(See Agricultural Sales)*
Duration of Vacancy B–40
Farm Residence B–40
Gross Rent B–40
Gross Rent as a Percentage of Household Income in 1989 ..... B–41
Homeowner Vacancy Rate *(See Vacancy Status)*
House Heating Fuel B–41
Housing Units *(See Living Quarters)*
Insurance for Fire, Hazard, and Flood B–41

Kitchen Facilities B–41
Living Quarters B–36
Meals Included in Rent B–41
Mobile Home Costs B–42
Months Vacant *(See Duration of Vacancy)*
Mortgage Payment B–42
Mortgage Status B–42
Occupied Housing Units *(See Living Quarters)*
Owner-Occupied Housing Units *(See Tenure)*
Persons in Unit B–43
Persons Per Room B–43

Plumbing Facilities B–43
Poverty Status of Households in 1989 ..... B–43
Real Estate Taxes B–43
Rental Vacancy Rate *(See Vacancy Status)*
Renter-Occupied Housing Units *(See Tenure)*
Rooms B–44
Second or Junior Mortgage Payment B–44
Selected Monthly Owner Costs B–44
Selected Monthly Owner Costs as a Percentage of Household Income in 1989 ..... B–45

CONTENTS—Con.

Sewage Disposal ---- B–45
Source of Water ---- B–45
Telephone in Housing Unit ---- B–45
Tenure ---- B–46
Type of Structure *(See Units in Structure)*
Units in Structure ---- B–46
Usual Home Elsewhere ---- B–47
Utilities ---- B–47
Vacancy Status ---- B–47
Vacant Housing Units *(See Living Quarters)*
Value ---- B–48
Vehicles Available ---- B–48
Year Householder Moved Into Unit ---- B–49
Year Structure Built ---- B–49

DERIVED MEASURES ---- B–49

Interpolation ---- B–49
Mean ---- B–49
Median ---- B–49
Percentages, Rates, and Ratios ---- B–50
Quartile ---- B–50

POPULATION CHARACTERISTICS

AGE

The data on age were derived from answers to questionnaire item 5, which was asked of all persons. The age classification is based on the age of the person in complete years as of April 1, 1990. The age response in question 5a was used normally to represent a person's age. However, when the age response was unacceptable or unavailable, a person's age was derived from an acceptable year-of-birth response in question 5b.

Data on age are used to determine the applicability of other questions for a person and to classify other characteristics in census tabulations. Age data are needed to interpret most social and economic characteristics used to plan and examine many programs and policies. Therefore, age is tabulated by single years of age and by many different groupings, such as 5-year age groups.

Some tabulations are shown by the age of the householder. These data were derived from the age responses for each householder. (For more information on householder, see the discussion under ''Household Type and Relationship.'')

Median Age—This measure divides the age distribution into two equal parts: one-half of the cases falling below the median value and one-half above the value. Generally, median age is computed on the basis of more detailed age intervals than are shown in some census publications; thus, a median based on a less detailed distribution may differ slightly from a corresponding median for the same population based on a more detailed distribution. (For more information on medians, see the discussion under ''Derived Measures.'')

Limitation of the Data—Counts in 1970 and 1980 for persons 100 years old and over were substantially overstated. Improvements were made in the questionnaire design, in the allocation procedures, and to the respondent instruction guide to attempt to minimize this problem for the 1990 census.

Review of detailed 1990 census information indicated that respondents tended to provide their age as of the date of completion of the questionnaire, not their age as of April 1, 1990. In addition, there may have been a tendency for respondents to round their age up if they were close to having a birthday. It is likely that approximately 10 percent of persons in most age groups are actually 1 year younger. For most single years of age, the misstatements are largely offsetting. The problem is most pronounced at age 0 because persons lost to age 1 may not have been fully offset by the inclusion of babies born after April 1, 1990, and because there may have been more rounding up to age 1 to avoid reporting age as 0 years. (Age in complete months was not collected for infants under age 1.)

The reporting of age 1 year older than age on April 1, 1990, is likely to have been greater in areas where the census data were collected later in 1990. The magnitude of this problem was much less in the three previous censuses where age was typically derived from respondent data on year of birth and quarter of birth. (For more information on the design of the age question, see the section below that discusses ''Comparability.'')

Comparability—Age data have been collected in every census. For the first time since 1950, the 1990 data are not available by quarter year of age. This change was made so that coded information could be obtained for both age and year of birth. In each census since 1940, the age of a person was assigned when it was not reported. In censuses before 1940, with the exception of 1880, persons of unknown age were shown as a separate category. Since 1960, assignment of unknown age has been performed by a general procedure described as ''imputation.'' The specific procedures for imputing age have been different in each census. (For more information on imputation, see Appendix C, Accuracy of the Data.)

ANCESTRY

The data on ancestry were derived from answers to questionnaire item 13, which was asked of a sample of persons. The question was based on self-identification; the data on ancestry represent self-classification by people according to the ancestry group(s) with which they most closely identify. Ancestry refers to a person's ethnic origin or descent, ''roots,'' or heritage or the place of birth of the person or the person's parents or ancestors before their arrival in the United States. Some ethnic identities, such as ''Egyptian'' or ''Polish'' can be traced to geographic areas outside the United States, while other ethnicities such as ''Pennsylvania Dutch'' or ''Cajun'' evolved in the United States.

The intent of the ancestry question was not to measure the degree of attachment the respondent had to a particular ethnicity. For example, a response of ''Irish'' might reflect total involvement in an ''Irish'' community or only a memory of ancestors several generations removed from the individual.

The Census Bureau coded the responses through an automated review, edit, and coding operation. The open-ended write-in ancestry item was coded by subject-matter specialists into a numeric representation using a code list containing over 1,000 categories. The 1990 code list reflects the results of the Census Bureau's own research and consultations with many ethnic experts. Many decisions were made to determine the classification of responses. These decisions affected the grouping of the tabulated data. For example, the ''Assyrian'' category includes both responses of ''Assyrian'' and ''Chaldean.''

The ancestry question allowed respondents to report one or more ancestry groups. While a large number of respondents listed a single ancestry, the majority of answers included more than one ethnic entry. Generally, only the first two responses reported were coded in 1990. If a response was in terms of a dual ancestry, for example, Irish-English, the person was assigned two codes, in this case one for Irish and another for English.

However, in certain cases, multiple responses such as ''French Canadian,'' ''Scotch-Irish,'' ''Greek Cypriote,'' and ''Black Dutch'' were assigned a single code reflecting their status as unique groups. If a person reported one of these unique groups in addition to another group, for example, ''Scotch-Irish English,'' resulting in three terms, that person received one code for the unique group (''Scotch-Irish'') and another one for the remaining group (''English''). If a person reported ''English Irish French,'' only English and Irish were coded. Certain combinations of ancestries where the ancestry group is a part of another, such as ''German-Bavarian,'' the responses were coded as a single ancestry using the smaller group (''Bavarian''). Also, responses such as ''Polish-American'' or ''Italian-American'' were coded and tabulated as a single entry (''Polish'' or ''Italian'').

The Census Bureau accepted ''American'' as a unique ethnicity if it was given alone, with an ambiguous response, or with State names. If the respondent listed any other ethnic identity such as ''Italian American,'' generally the ''American'' portion of the response was not coded. However, distinct groups such as ''American Indian,'' ''Mexican American,'' and ''African American'' were coded and identified separately because they represented groups who considered themselves different from those who reported as ''Indian,'' ''Mexican,'' or ''African,'' respectively.

In all tabulations, when respondents provided an unacceptable ethnic identity (for example, an uncodeable or unintelligible response such as ''multi-national,'' ''adopted,'' or ''I have no idea''), the answer was included in ''Ancestry not reported.''

The tabulations on ancestry are presented using two types of data presentations—one used total persons as the base, and the other used total responses as the base. The following are categories shown in the two data presentations:

Presentation Based on Persons:

Single Ancestries Reported—Includes all persons who reported only one ethnic group. Included in this category are persons with multiple-term responses such as ''Scotch-Irish'' who are assigned a single code.

Multiple Ancestries Reported—Includes all persons who reported more than one group and were assigned two ancestry codes.

Ancestry Unclassified—Includes all persons who provided a response that could not be assigned an ancestry code because they provided nonsensical entries or religious responses.

Presentations Based on Responses:

Total Ancestries Reported—Includes the total number of ancestries reported and coded. If a person reported a multiple ancestry such as ''French Danish,'' that response was counted twice in the tabulations—once in the ''French'' category and again in the ''Danish'' category. Thus, the sum of the counts in this type of presentation is not the total population but the total of all responses.

First Ancestry Reported—Includes the first response of all persons who reported at least one codeable entry. For example, in this category, the count for ''Danish'' would include all those who reported only Danish and those who reported Danish first and then some other group.

Second Ancestry Reported—Includes the second response of all persons who reported a multiple ancestry. Thus, the count for ''Danish'' in this category includes all persons who reported Danish as the second response, regardless of the first response provided.

The Census Bureau identified hundreds of ethnic groups in the 1990 census. However, it was impossible to show information for every group in all census tabulations because of space constraints. Publications such as the 1990 CP-2, *Social and Economic Characteristics* and the 1990 CPH-3, *Population and Housing Characteristics for Census Tracts and Block Numbering Areas* reports show a limited number of groups based on the number reported and the advice received from experts. A more complete distribution of groups is presented in the 1990 Summary Tape File 4, supplementary reports, and a special subject report on ancestry. In addition, groups identified specifically in the questions on race and Hispanic origin (for example, Japanese, Laotian, Mexican, Cuban, and Spaniard), in general, are not shown separately in ancestry tabulations.

Limitation of the Data—Although some experts consider religious affiliation a component of ethnic identity, the ancestry question was not designed to collect any information concerning religion. The Bureau of the Census is prohibited from collecting information on religion. Thus, if a religion was given as an answer to the ancestry question, it was coded as an ''Other'' response.

Comparability—A question on ancestry was first asked in the 1980 census. Although there were no comparable data prior to the 1980 census, related information on ethnicity was collected through questions on parental birthplace, own birthplace, and language which were included in previous censuses. Unlike other census questions, there was no imputation for nonresponse to the ancestry question.

In 1990, respondents were allowed to report more than one ancestry group; however, only the first two ancestry groups identified were coded. In 1980, the Census Bureau attempted to code a third ancestry for selected triple-ancestry responses.

New categories such as ''Arab'' and ''West Indian'' were added to the 1990 question to meet important data needs. The ''West Indian'' category excluded ''Hispanic'' groups such as ''Puerto Rican'' and ''Cuban'' that were identified primarily through the question on Hispanic origin. In 1990, the ancestry group, ''American'' is recognized and tabulated as a unique ethnicity. In 1980, ''American'' was tabulated but included under the category ''Ancestry not specified.''

A major improvement in the 1990 census was the use of an automated coding system for ancestry responses. The automated coding system used in the 1990 census greatly reduced the potential for error associated with a clerical review. Specialists with a thorough knowledge of the subject matter reviewed, edited, coded, and resolved inconsistent or incomplete responses.

CITIZENSHIP

The data on citizenship were derived from answers to questionnaire item 9, which was asked of a sample of persons.

Citizen—Persons who indicated that they were native-born and foreign-born persons who indicated that they have become naturalized. (For more information on native and foreign born, see the discussion under ''Place of Birth.'')

There are four categories of citizenship: (1) born in the United States, (2) born in Puerto Rico, Guam, the Virgin Islands of the United States, or the Commonwealth of the Northern Mariana Islands, (3) born abroad of American parents, and (4) citizen by naturalization.

Naturalized Citizen—Foreign-born persons who had completed the naturalization process at the time of the census and upon whom the rights of citizenship had been conferred.

Not a Citizen—Foreign-born persons who were not citizens, including persons who had begun but not completed the naturalization process at the time of the census.

Limitation of the Data—Evaluation studies completed after previous censuses indicated that some persons may have reported themselves as citizens although they had not yet attained the status.

Comparability—Similar questions on citizenship were asked in the censuses of 1820, 1830, 1870, 1890 through 1950, 1970, and 1980. The 1980 question was asked of a sample of the foreign-born population. In 1990, both native and foreign-born persons who received the long-form questionnaire were asked to respond to the citizenship question.

EDUCATIONAL ATTAINMENT

Data on educational attainment were derived from answers to questionnaire item 12, which was asked of a sample of persons. Data are tabulated as attainment for persons 15 years old and over. Persons are classified according to the highest level of school completed or the highest degree received. The question included instructions to report the level of the previous grade attended or the highest degree received for persons currently enrolled in school. The question included response categories which allowed persons to report completing the 12th grade without receiving a high school diploma, and which instructed respondents to report as ''high school graduate(s)''—persons who received either a high school diploma or the equivalent, for example, passed the Test of General Educational Development (G.E.D.), and did not attend college. (On the Military Census Report questionnaire, the lowest response category was ''Less than 9th grade.'')

Instructions included in the 1990 respondent instruction guide, which was mailed with the census questionnaire, further specified that schooling completed in foreign or ungraded school systems should be reported as the equivalent level of schooling in the regular American system; that vocational certificates or diplomas from vocational, trade, or business schools or colleges were not to be reported unless they were college level degrees; and that honorary degrees were not to be reported. The instructions gave ''medicine, dentistry, chiropractic, optometry, osteopathic medicine, pharmacy, podiatry, veterinary medicine, law, and theology'' as examples of professional school degrees, and specifically excluded ''barber school, cosmetology, or other training for a specific trade'' from the professional school category. The order in which they were listed suggested that doctorate degrees were ''higher'' than professional school degrees, which were ''higher'' than master's degrees.

Persons who did not report educational attainment were assigned the attainment of a person of the same age, race or Spanish origin, and sex who resided in the same or a nearby area. Persons who filled more than one circle were edited to the highest level or degree reported.

High School Graduate or Higher—Includes persons whose highest degree was a high school diploma or

its equivalent, persons who attended college or professional school, and persons who received a college, university, or professional degree. Persons who reported completing the 12th grade but not receiving a diploma are not included.

Not Enrolled, Not High School Graduate—Includes persons of compulsory school attendance age or above who were not enrolled in school and were not high school graduates; these persons may be taken to be ''high school dropouts.'' There is no restriction on when they ''dropped out'' of school, and they may have never attended high school.

In prior censuses, ''Median school years completed'' was used as a summary measure of educational attainment. In 1990, the median can only be calculated for groups of which less than half the members have attended college. ''Percent high school graduate or higher'' and ''Percent bachelor's degree or higher'' are summary measures which can be calculated from the present data and offer quite readily interpretable measures of differences between population subgroups. To make comparisons over time, ''Percent high school graduate or higher'' can be calculated and ''Percent bachelor's degree or higher'' can be approximated with data from previous censuses.

Comparability—From 1840 to 1930, the census measured educational attainment by means of a basic literacy question. In 1940, a single question was asked on highest grade of school completed. In the censuses of 1950 through 1980, a two-part question asking highest grade of school attended and whether that grade was finished was used to construct highest grade or year of school completed. For persons who have not attended college, the response categories in the 1990 educational attainment question should produce data which are comparable to data on highest grade completed from earlier censuses.

The response categories for persons who have attended college were modified from earlier censuses because there was some ambiguity in interpreting responses in terms of the number of years of college completed. For instance, it was not clear whether ''completed the fourth year of college,'' ''completed the senior year of college,'' and ''college graduate'' were synonymous. Research conducted shortly before the census suggests that these terms were more distinct in 1990 than in earlier decades, and this change may have threatened the ability to estimate the number of ''college graduates'' from the number of persons reported as having completed the fourth or a higher year of college. It was even more difficult to make inferences about post-baccalaureate degrees and ''Associate'' degrees from highest year of college completed. Thus, comparisons of post-secondary educational attainment in this and earlier censuses should be made with great caution.

In the 1960 and subsequent censuses, persons for whom educational attainment was not reported were assigned the same attainment level as a similar person whose residence was in the same or a nearby area. In the 1940 and 1950 censuses, persons for whom educational attainment was not reported were not allocated.

EMPLOYMENT STATUS

The data on employment status were derived from answers to questionnaire items 21, 25, and 26, which were asked of a sample of persons. The series of questions on employment status was asked of all persons 15 years old and over and was designed to identify, in this sequence: (1) persons who worked at any time during the reference week; (2) persons who did not work during the reference week but who had jobs or businesses from which they were temporarily absent (excluding layoff); (3) persons on layoff; and (4) persons who did not work during the reference week, but who were looking for work during the last four weeks and were available for work during the reference week. (For more information, see the discussion under ''Reference Week.'')

The employment status data shown in this and other 1990 census tabulations relate to persons 16 years old and over. Some tabulations showing employment status, however, include persons 15 years old. By definition, these persons are classified as ''Not in Labor Force.''. In the 1940, 1950, and 1960 censuses, employment status data were presented for persons 14 years old and over. The change in the universe was made in 1970 to agree with the official measurement of the labor force as revised in January 1967 by the U.S. Department of Labor. The 1970 census was the last to show employment data for persons 14 and 15 years old.

Employed—All civilians 16 years old and over who were either (1) ''at work''—those who did any work at all during the reference week as paid employees, worked in their own business or profession, worked on their own farm, or worked 15 hours or more as unpaid workers on a family farm or in a family business; or (2) were ''with a job but not at work''—those who did not work during the reference week but had jobs or businesses from which they were temporarily absent due to illness, bad weather, industrial dispute, vacation, or other personal reasons. Excluded from the employed are persons whose only activity consisted of work around the house or unpaid volunteer work for religious, charitable, and similar organizations; also excluded are persons on active duty in the United States Armed Forces.

Unemployed—All civilians 16 years old and over are classified as unemployed if they (1) were neither ''at work'' nor ''with a job but not at work'' during the reference week, and (2) were looking for work during the last 4 weeks, and (3) were available to accept a job. Also included as unemployed are civilians who did not work at all during the reference week and were waiting to be called back to a job from which they had been laid off. Examples of job seeking activities are:

- Registering at a public or private employment office
- Meeting with prospective employers
- Investigating possibilities for starting a professional practice or opening a business
- Placing or answering advertisements
- Writing letters of application
- Being on a union or professional register

Civilian Labor Force—Consists of persons classified as employed or unemployed in accordance with the criteria described above.

Experienced Unemployed—These are unemployed persons who have worked at any time in the past.

Experienced Civilian Labor Force—Consists of the employed and the experienced unemployed.

Labor Force—All persons classified in the civilian labor force plus members of the U.S. Armed Forces (persons on active duty with the United States Army, Air Force, Navy, Marine Corps, or Coast Guard).

Not in Labor Force—All persons 16 years old and over who are not classified as members of the labor force. This category consists mainly of students, housewives, retired workers, seasonal workers enumerated in an *off* season who were not looking for work, institutionalized persons, and persons doing only incidental unpaid family work (less than 15 hours during the reference week).

Worker—This term appears in connection with several subjects: journey-to-work items, class of worker, weeks worked in 1989, and number of workers in family in 1989. Its meaning varies and, therefore, should be determined in each case by referring to the definition of the subject in which it appears.

Actual Hours Worked Last Week—All persons who reported working during the reference week were asked to report in questionnaire item 21b the number of hours that they worked. The statistics on hours worked pertain to the number of hours actually worked at all jobs, and do not necessarily reflect the number of hours typically or usually worked or the scheduled number of hours. The concept of ''actual hours'' differs from that of ''usual hours'' described below. The number of persons who worked only a small number of hours is probably understated since such persons sometimes consider themselves as not working. Respondents were asked to include overtime or extra hours worked, but to exclude lunch hours, sick leave, and vacation leave.

Limitation of the Data—The census may understate the number of employed persons because persons who have irregular, casual, or unstructured jobs sometimes report themselves as not working. The number of employed persons ''at work'' is probably overstated in the census (and conversely, the number of employed ''with a job, but not at work'' is understated) since some persons on vacation or sick leave erroneously reported themselves as working. This problem has no effect on the total number of employed persons. The reference week for the employment data is not the same for all persons. Since persons can change their employment status from one week to another, the lack of a uniform reference week may mean that the employment data do not reflect the reality of the employment situation of any given week. (For more information, see the discussion under ''Reference Week.'')

Comparability—The questionnaire items and employment status concepts for the 1990 census are essentially the same as those used in the 1980 and 1970 censuses. However, these concepts differ in many respects from those associated with the 1950 and 1960 censuses.

Since employment data from the census are obtained from respondents in households, they differ from statistics based on reports from individual business establishments, farm enterprises, and certain government programs. Persons employed at more than one job are counted only once in the census and are classified according to the job at which they worked the greatest number of hours during the reference week. In statistics based on reports from business and farm establishments, persons who work for more than one establishment may be counted more than once. Moreover, some tabulations may exclude private household workers, unpaid family workers, and self-employed persons, but may include workers less than 16 years of age.

An additional difference in the data arises from the fact that persons who had a job but were not at work are included with the employed in the census statistics, whereas many of these persons are likely to be excluded from employment figures based on establishment payroll reports. Furthermore, the employment status data in census tabulations include persons on the basis of place of residence regardless of where they work, whereas establishment data report persons at their place of work regardless of where they live. This latter consideration is particularly significant when comparing data for workers who commute between areas.

Census data on actual hours worked during the reference week may differ from data from other sources. The census measures hours actually worked, whereas some surveys measure hours paid for by employers. Comparability of census actual hours worked data may also be affected by the nature of the reference week (see ''Reference Week'').

For several reasons, the unemployment figures of the Census Bureau are not comparable with published figures on unemployment compensation claims. For example,

figures on unemployment compensation claims exclude persons who have exhausted their benefit rights, new workers who have not earned rights to unemployment insurance, and persons losing jobs not covered by unemployment insurance systems (including some workers in agriculture, domestic services, and religious organizations, and self-employed and unpaid family workers). In addition, the qualifications for drawing unemployment compensation differ from the definition of unemployment used by the Census Bureau. Persons working only a few hours during the week and persons with a job but not at work are sometimes eligible for unemployment compensation but are classified as ''Employed'' in the census. Differences in the geographical distribution of unemployment data arise because the place where claims are filed may not necessarily be the same as the place of residence of the unemployed worker.

The figures on employment status from the decennial census are generally comparable with similar data collected in the Current Population Survey. However, some difference may exist because of variations in enumeration and processing techniques.

FERTILITY

The data on fertility (also referred to as ''children ever born'') were derived from answers to questionnaire item 20, which was asked of a sample of women 15 years old and over regardless of marital status. Stillbirths, stepchildren, and adopted children were excluded from the number of children ever born. Ever-married women were instructed to include all children born to them before and during their most recent marriage, children no longer living, and children away from home, as well as children who were still living in the home. Never-married women were instructed to include all children born to them.

Data are most frequently presented in terms of the aggregate number of children ever born to women in the specified category and in terms of the rate per 1,000 women. For purposes of calculating the aggregate, the open-ended response category, ''12 or more'' is assigned a value of 13.

Limitation of the Data—Although the data are assumed to be less complete for out-of-wedlock births than for births occurring within marriage, comparisons of 1980 census data on the fertility of single women with other census sources and administrative records indicate that no significant differences were found between different data sources; that is, 1980 census data on children ever born to single women were complete with no significant understatements of childbearing.

Comparability—The wording of the question on children ever born was the same in 1990 as in 1980. In 1970, however, the question on children ever born was asked of all ever-married women but only of never-married women who received self-administered questionnaires. Therefore, rates and numbers of children ever born to single women in 1970 may be understated. Data presented for children ever born to ever-married women are comparable for the 1990 census and all previous censuses containing this question.

GROUP QUARTERS

All persons not living in households are classified by the Census Bureau as living in group quarters. Two general categories of persons in group quarters are recognized: (1) institutionalized persons and (2) other persons in group quarters (also referred to as ''noninstitutional group quarters'').

Institutionalized Persons—Includes persons under formally authorized, supervised care or custody in institutions at the time of enumeration. Such persons are classified as ''patients or inmates'' of an institution regardless of the availability of nursing or medical care, the length of stay, or the number of persons in the institution. Generally, institutionalized persons are restricted to the institutional buildings and grounds (or must have passes or escorts to leave) and thus have limited interaction with the surrounding community. Also, they are generally under the care of trained staff who have responsibility for their safekeeping and supervision.

Type of Institution—The type of institution was determined as part of census enumeration activities. For institutions which specialize in only one specific type of service, all patients or inmates were given the same classification. For institutions which had multiple types of major services (usually general hospitals and Veterans' Administration hospitals), patients were classified according to selected types of wards. For example, in psychiatric wards of hospitals, patients were classified in ''mental (psychiatric) hospitals''; in hospital wards for persons with chronic diseases, patients were classified in ''hospitals for the chronically ill.'' Each patient or inmate was classified in only one type of institution. Institutions include the following types:

Correctional Institutions—Includes prisons, Federal detention centers, military stockades and jails, police lockups, halfway houses, local jails, and other confinement facilities, including work farms.

Prisons—Where persons convicted of crimes serve their sentences. In some census products, the prisons are classified by two types of control: (1) ''Federal'' (operated by the Bureau of Prisons of the Department of Justice) and (2) ''State.'' Residents who are criminally insane were classified on the basis of where they resided at the time of enumeration: (1) in institutions (or hospital wards)

operated by departments of correction or similar agencies; or (2) in institutions operated by departments of mental health or similar agencies.

Federal Detention Centers—Operated by the Immigration and Naturalization Service (INS) and the Bureau of Prisons. These facilities include detention centers used by the Park Police; Bureau of Indian Affairs Detention Centers; INS Centers, such as the INS Federal Alien Detention Facility; INS Processing Centers; and INS Contract Detention Centers used to detain aliens under exclusion or deportation proceedings, as well as those aliens who have not been placed into proceedings, such as custodial required departures; and INS Detention Centers operated within local jails, and State and Federal prisons.

Military Stockades, Jails—Operated by military police and used to hold persons awaiting trial or convicted of violating military laws.

Local Jails and Other Confinement Facilities—Includes facilities operated by counties and cities that primarily hold persons beyond arraignment, usually for more than 48 hours. Also included in this category are work farms used to hold persons awaiting trial or serving time on relatively short sentences and jails run by private businesses under contract for local governments (but *not* by State governments).

Police Lockups—Temporary-holding facilities operated by county and city police that hold persons for 48 hours or less only if they have not been formally charged in court.

Halfway Houses—Operated for correctional purposes and include probation and restitution centers, prerelease centers, and community-residential centers.

Other Types of Correctional Institutions—Privately operated correctional facilities and correctional facilities specifically for alcohol/ drug abuse.

Nursing Homes—Comprises a heterogeneous group of places. The majority of patients are elderly, although persons who require nursing care because of chronic physical conditions may be found in these homes regardless of their age. Included in this category are skilled-nursing facilities, intermediate-care facilities, long-term care rooms in wards or buildings on the grounds of hospitals, or long-term care rooms/ nursing wings in congregate housing facilities. Also included are nursing, convalescent, and rest homes, such as soldiers', sailors', veterans', and fraternal or religious homes for the aged, with or without nursing care. In some census products, nursing homes are classified by type of ownership as ''Federal,'' ''State,'' ''Private not-for-profit,'' and ''Private for profit.''

Mental (Psychiatric) Hospitals—Includes hospitals or wards for the criminally insane not operated by a prison, and psychiatric wards of general hospitals and veterans' hospitals. Patients receive supervised medical/ nursing care from formally-trained staff. In some census products, mental hospitals are classified by type of ownership as ''Federal,'' ''State or local,'' ''Private,'' and ''Ownership not known.''

Hospitals for Chronically Ill—Includes hospitals for patients who require long-term care, including those in military hospitals and wards for the chronically ill located on military bases; or other hospitals or wards for the chronically ill, which include tuberculosis hospitals or wards, wards in general and Veterans' Administration hospitals for the chronically ill, neurological wards, hospices, wards for patients with Hansen's Disease (leprosy) and other incurable diseases, and other unspecified wards for the chronically ill. Patients who had no usual home elsewhere were enumerated as part of the institutional population in the wards of general and military hospitals. Most hospital patients are at the hospital temporarily and were enumerated at their usual place of residence. (For more information, see ''Wards in General and Military Hospitals for Patients Who Have No Usual Home Elsewhere.'')

Schools, Hospitals, or Wards for the Mentally Retarded—Includes those institutions such as wards in hospitals for the mentally retarded, and intermediate-care facilities for the mentally retarded that provide supervised medical/ nursing care from formally-trained staff. In some census products, this category is classified by type of ownership as ''Federal,'' ''State or local,'' ''Private,'' and ''Ownership not known.''

Schools, Hospitals, or Wards for the Physically Handicapped—Includes three types of institutions: institutions for the blind, those for the deaf, and orthopedic wards and institutions for the physically handicapped. Institutions for persons with speech problems are classified with ''institutions for the deaf.'' The category ''orthopedic wards and institutions for the physically handicapped'' includes those institutions providing relatively long-term care to accident victims, and to persons with polio, cerebral palsy, and muscular dystrophy. In some census products, this category is classified by type of ownership as ''Public,'' ''Private,'' and ''Ownership not known.''

Hospitals, and Wards for Drug/ Alcohol Abuse—Includes hospitals, and hospital wards in psychiatric and general hospitals. These facilities are equipped medically and designed for the diagnosis and treatment of medical or psychiatric illnesses associated with alcohol or drug abuse. Patients receive supervised medical care from formally-trained staff.

Wards in General and Military Hospitals for Patients Who Have No Usual Home Elsewhere—Includes maternity, neonatal, pediatric (including wards for boarder babies), military, and surgical wards of hospitals, and wards for persons with infectious diseases.

Juvenile Institutions—Includes homes, schools, and other institutions providing care for children (short- or long-term care). Juvenile institutions include the following types:

Homes for Abused, Dependent, and Neglected Children—Includes orphanages and other institutions which provide long-term care (usually more than 30 days) for children. This category is classified in some census products by type of ownership as ''Public'' and ''Private.''

Residential Treatment Centers—Includes those institutions which primarily serve children who, by clinical diagnosis, are moderately or seriously disturbed emotionally. Also, these institutions provide long-term treatment services, usually supervised or directed by a psychiatrist.

Training Schools for Juvenile Delinquents—Includes residential training schools or homes, and industrial schools, camps, or farms for juvenile delinquents.

Public Training Schools for Juvenile Delinquents—Usually operated by a State agency (for example, department of welfare, corrections, or a youth authority). Some are operated by county and city governments. These public training schools are specialized institutions serving delinquent children, generally between the ages of 10 and 17 years old, all of whom are committed by the courts.

Private Training Schools—Operated under private auspices. Some of the children they serve are committed by the courts as delinquents. Others are referred by parents or social agencies because of delinquent behavior. One difference between private and public training schools is that, by their administrative policy, private schools have control over their selection and intake.

Detention Centers—Includes institutions providing short-term care (usually 30 days or less) primarily for delinquent children pending disposition of their cases by a court. This category also covers diagnostic centers. In practice, such institutions may be caring for both delinquent and neglected children pending court disposition.

Other Persons in Group Quarters (also referred to as ''noninstitutional group quarters'')—Includes all persons who live in group quarters other than institutions. Persons who live in the following living quarters are classified as ''other persons in group quarters'' when there are 10 or more unrelated persons living in the unit; otherwise, these living quarters are classified as housing units.

Rooming Houses—Includes persons residing in rooming and boarding houses and living in quarters with 10 or more unrelated persons.

Group Homes—Includes ''community-based homes'' that provide care and supportive services. Such places include homes for the mentally ill, mentally retarded, and physically handicapped; drug/ alcohol halfway houses; communes; and maternity homes for unwed mothers.

Homes for the Mentally Ill—Includes community-based homes that provide care primarily for the mentally ill. In some data products, this category is classified by type of ownership as ''Federal,'' ''State,'' ''Private,'' and ''Ownership not known.'' Homes which combine treatment of the physically handicapped with treatment of the mentally ill are counted as homes for the mentally ill.

Homes for the Mentally Retarded—Includes community-based homes that provide care primarily for the mentally retarded. Homes which combine treatment of the physically handicapped with treatment of the mentally retarded are counted as homes for the mentally retarded. This category is classified by type of ownership in some census products, as ''Federal,'' ''State,'' ''Private,'' or ''Ownership not known.''

Homes for the Physically Handicapped—Includes community-based homes for the blind, for the deaf, and other community-based homes for the physically handicapped. Persons with speech problems are classified with homes for the deaf. In some census products, this category is classified by type of ownership as ''Public,'' ''Private,'' or ''Ownership not known.''

Homes or Halfway Houses for Drug/ Alcohol Abuse—Includes persons with no usual home elsewhere in places that provide community-based care and supportive services to persons suffering from a drug/ alcohol addiction and to recovering alcoholics and drug abusers. Places providing community-based care for drug and alcohol abusers include group homes, detoxification centers, quarterway houses (residential treatment facilities that work closely with accredited hospitals), halfway houses, and recovery homes for ambulatory, mentally competent recovering alcoholics and drug abusers who may be re-entering the work force.

Maternity Homes for Unwed Mothers—Includes persons with no usual home elsewhere in places that provide domestic care for unwed mothers and their

children. These homes may provide social services and post-natal care within the facility, or may make arrangements for women to receive such services in the community. Nursing services are usually available in the facility.

Other Group Homes—Includes persons with no usual home elsewhere in communes, foster care homes, and job corps centers with 10 or more unrelated persons. These types of places provide communal living quarters, generally for persons who have formed their own community in which they have common interests and often share or own property jointly.

Religious Group Quarters—Includes, primarily, group quarters for nuns teaching in parochial schools and for priests living in rectories. It also includes other convents and monasteries, except those associated with a general hospital or an institution.

College Quarters Off Campus—Includes privately-owned rooming and boarding houses off campus, if the place is reserved exclusively for occupancy by college students and if there are 10 or more unrelated persons. In census products, persons in this category are classified as living in a college dormitory.

Persons residing in certain other types of living arrangements are classified as living in ''noninstitutional group quarters'' regardless of the number of people sharing the unit. These include persons residing in the following types of group quarters:

College Dormitories—Includes college students in dormitories (provided the dormitory is restricted to students who do not have their families living with them), fraternity and sorority houses, and on-campus residential quarters used exclusively for those in religious orders who are attending college. Students in privately-owned rooming and boarding houses off campus are also included, if the place is reserved exclusively for occupancy by college-level students and if there are 10 or more unrelated persons.

Military Quarters—Includes military personnel living in barracks and dormitories on base, in transient quarters on base for temporary residents (both civilian and military), and on military ships. However, patients in military hospitals receiving treatment for chronic diseases or who had no usual home elsewhere, and persons being held in military stockades were included as part of the institutional population.

Agriculture Workers' Dormitories—Includes persons in migratory farm workers' camps on farms, bunkhouses for ranch hands, and other dormitories on farms, such as those on ''tree farms.''

Other Workers' Dormitories—Includes persons in logging camps, construction workers' camps, firehouse dormitories, job-training camps, energy enclaves (Alaska only), and nonfarm migratory workers' camps (for example, workers in mineral and mining camps).

Emergency Shelters for Homeless Persons (with sleeping facilities) and Visible in Street Locations—Includes persons enumerated during the ''Shelter-and-Street-Night'' operation primarily on March 20-21, 1990. Enumerators were instructed not to ask if a person was ''homeless.'' If a person was at one of the locations below on March 20-21, the person was counted as described below. (For more information on the ''Shelter-and-Street-Night'' operation, see Appendix D, Collection and Processing Procedures.) This category is divided into four classifications:

Emergency Shelters for Homeless Persons (with sleeping facilities)—Includes persons who stayed overnight on March 20, 1990, in permanent and temporary emergency housing, missions, hotels/ motels, and flophouses charging $12 or less (excluding taxes) per night; Salvation Army shelters, hotels, and motels used *entirely* for homeless persons regardless of the nightly rate charged; rooms in hotels and motels used *partially* for the homeless; and similar places known to have persons who have no usual home elsewhere staying overnight. If not shown separately, shelters and group homes that provide *temporary* sleeping facilities for runaway, neglected, and homeless children are included in this category in data products.

Shelters for Runaway, Neglected, and Homeless Children—Includes shelters/ group homes which provide *temporary* sleeping facilities for juveniles.

Visible in Street Locations—Includes street blocks and open public locations designated before March 20, 1990, by city and community officials as places where the homeless congregate at night. *All* persons found at predesignated street sites from 2 a.m. to 4 a.m. and leaving abandoned or boarded-up buildings from 4 a.m. to 8 a.m. on March 21, 1990, were enumerated during ''street'' enumeration, except persons in uniform such as police and persons engaged in obvious money-making activities other than begging or panhandling. Enumerators were instructed not to ask if a person was ''homeless.''

This cannot be considered a complete count of all persons living on the streets because those who were so well hidden that local people did not know where to find them were likely to have been missed as were persons moving about or in places not identified by local officials. It is also possible that persons with homes could have been included in the count of ''visible in street locations'' if they were present when the enumerator did the enumeration of a particular block.

Predesignated street sites include street corners, parks, bridges, persons emerging from abandoned and boarded-up buildings, noncommercial campsites (tent cities), all-night movie theaters, all-night restaurants, emergency hospital waiting rooms, train stations, airports, bus depots, and subway stations.

Shelters for Abused Women (Shelters Against Domestic Violence or Family Crisis Centers)—Includes community-based homes or shelters that provide domiciliary care for women who have sought shelter from family violence and who may have been physically abused. Most shelters also provide care for children of abused women. These shelters may provide social services, meals, psychiatric treatment, and counseling. In some census products, ''shelters for abused women'' are included in the category ''other noninstitutional group quarters.''

Dormitories for Nurses and Interns in General and Military Hospitals—Includes group quarters for nurses and other staff members. It excludes patients.

Crews of Maritime Vessels—Includes officers, crew members, and passengers of maritime U.S. flag vessels. All ocean-going and Great Lakes ships are included.

Staff Residents of Institutions—Includes staff residing in group quarters on institutional grounds who provide formally-authorized, supervised care or custody for the institutionalized population.

Other Nonhousehold Living Situations—Includes persons with no usual home elsewhere enumerated during transient or ''T-Night'' enumeration at YMCA's, YWCA's, youth hostels, commercial and government-run campgrounds, campgrounds at racetracks, fairs, and carnivals, and similar transient sites.

Living Quarters for Victims of Natural Disasters—Includes living quarters for persons temporarily displaced by natural disasters.

Limitation of the Data—Two types of errors can occur in the classification of ''types of group quarters'':

1. *Misclassification of Group Quarters*—During the 1990 Special Place Prelist operation, the enumerator determined the type of group quarters associated with each special place in their assignment. The enumerator used the Alphabetical Group Quarters Code List and Index to the Alphabetical Group Quarters Code List to assign a two-digit code number followed by either an ''I,'' for institutional, or an ''N,'' for noninstitutional to each group quarters. In 1990, unacceptable group quarter codes were edited. (For more information on editing of unacceptable data, see Appendix C, Accuracy of the Data.)
2. *No Classification (unknowns)*—The imputation rate for type of institution was higher in 1980 (23.5 percent) than in 1970 (3.3 percent). Improvements were made to the 1990 Alphabetical Group Quarters Code List; that is, the inclusion of more group quarters categories and an ''Index to the Alphabetical Group Quarters Code List.'' (For more information on the allocation rates for Type of Institution, see the allocation rates in 1990 CP-1, *General Population Characteristics*.)

In previous censuses, allocation rates for demographic characteristics (such as age, sex, race, and marital status) of the institutional population were similar to those for the total population. The allocation rates for sample characteristics such as school enrollment, highest grade completed, income, and veteran status for the institutional and noninstitutional group quarters population have been substantially higher than the population in households at least as far back as the 1960 census. The data, however, have historically presented a reasonable picture of the institutional and noninstitutional group quarters population.

Shelter and Street Night (S-Night)—For the 1990 census ''Shelter-and-Street-Night'' operation, persons well hidden, moving about, or in locations enumerators did not visit were likely to be missed. The number of people missed will never be known; thus, the 1990 census cannot be considered to include a definitive count of America's total homeless population. It does, however, give an idea of relative differences among areas of the country. Other components were counted as part of regular census procedures.

The count of persons in shelters and visible on the street could have been affected by many factors. How much the factors affected the count can never be answered definitively, but some elements include:

1. How well enumerators were trained and how well they followed procedures.
2. How well the list of shelter and street locations given to the Census Bureau by the local government reflected the actual places that homeless persons stay at night.
3. Cities were encouraged to open temporary shelters for census night, and many did that and actively encouraged people to enter the shelters. Thus, people who may have been on the street otherwise were in shelters the night of March 20, so that the ratio of shelter-to-street population could be different than usual.
4. The weather, which was unusually cold in some parts of the country, could affect how likely people were to seek emergency shelter or to be more hidden than usual if they stayed outdoors.
5. The media occasionally interfered with the ability to do the count.
6. How homeless people perceived the census and whether they wanted to be counted or feared the census and hid from it.

The Census Bureau conducted two assessments of Shelter and Street Night: (1) the quality of the lists of shelters used for the Shelter-and-Street-Night operation, and (2) how well procedures were followed by census-takers for the street count in parts of five cities (Chicago, Los Angeles, New Orleans, New York, and Phoenix). Information about these two assessments is available from the Chief, Center for Survey Methods Research, Bureau of the Census, Washington, DC 20233.

Comparability—For the 1990 census, the definition of institutionalized persons was revised so that the definition of ''care'' only includes persons under organized medical or formally-authorized, supervised care or custody. As a result of this change to the institutional definition, maternity homes are classified as noninstitutional rather than institutional group quarters as in previous censuses. The following types of other group quarters are classified as institutional rather than noninstitutional group quarters: ''halfway houses (operated for correctional purposes)'' and ''wards in general and military hospitals for patients who have no usual home elsewhere,'' which includes maternity, neonatal, pediatric, military, and surgical wards of hospitals, other-purpose wards of hospitals, and wards for infectious diseases. These changes should not significantly affect the comparability of data with earlier censuses because of the relatively small number of persons involved.

As in 1980, 10 or more unrelated persons living together were classified as living in noninstitutional group quarters. In 1970, the criteria was six or more unrelated persons.

Several changes also have occurred in the identification of specific types of group quarters. For the first time, the 1990 census identifies separately the following types of correctional institutions: persons in halfway houses (operated for correctional purposes), military stockades and jails, and police lockups. In 1990, tuberculosis hospitals or wards are included with hospitals for the chronically ill; in 1980, they were shown separately. For 1990, the noninstitutional group quarters category, ''Group homes'' is further classified as: group homes for drug/ alcohol abuse; maternity homes (for unwed mothers), group homes for the mentally ill, group homes for the mentally retarded, and group homes for the physically handicapped. Persons living in communes, foster-care homes, and job corps centers are classified with ''Other group homes'' only if 10 or more unrelated persons share the unit; otherwise, they are classified as housing units.

In 1990, workers' dormitories were classified as group quarters regardless of the number of persons sharing the dorm. In 1980, 10 or more unrelated persons had to share the dorm for it to be classified as a group quarters. In 1960, data on persons in military barracks were shown only for men. In subsequent censuses, they include both men and women.

In 1990 census data products, the phrase ''inmates of institutions'' was changed to ''institutionalized persons.'' Also, persons living in noninstitutional group quarters were referred to as ''other persons in group quarters,'' and the phrase ''staff residents'' was used for staff living in institutions.

In 1990, there are additional institutional categories and noninstitutional group quarters categories compared with the 1980 census. The institutional categories added include ''hospitals and wards for drug/ alcohol abuse'' and ''military hospitals for the chronically ill.'' The noninstitutional group quarters categories added include emergency shelters for homeless persons; shelters for runaway, neglected, and homeless children; shelters for abused women; and visible-in-street locations. Each of these noninstitutional group quarters categories was enumerated on March 20-21, 1990, during the ''Shelter-and-Street-Night'' operation. (For more information on the ''Shelter-and-Street-Night'' operation, see Appendix D, Collection and Processing Procedures.)

HISPANIC ORIGIN

The data on Spanish/ Hispanic origin were derived from answers to questionnaire item 7, which was asked of all persons. Persons of Hispanic origin are those who classified themselves in one of the specific Hispanic origin categories listed on the questionnaire—''Mexican,'' ''Puerto Rican,'' or ''Cuban''—as well as those who indicated that they were of ''other Spanish/ Hispanic'' origin. Persons of ''Other Spanish/ Hispanic'' origin are those whose origins are from Spain, the Spanish-speaking countries of Central or South America, or the Dominican Republic, or they are persons of Hispanic origin identifying themselves generally as Spanish, Spanish-American, Hispanic, Hispano, Latino, and so on. Write-in responses to the ''other Spanish/ Hispanic'' category were coded only for sample data.

Origin can be viewed as the ancestry, nationality group, lineage, or country of birth of the person or the person's parents or ancestors before their arrival in the United States. Persons of Hispanic origin may be of any race.

Some tabulations are shown by the Hispanic origin of the householder. In all cases where households, families, or occupied housing units are classified by Hispanic origin, the Hispanic origin of the householder is used. (See the discussion of householder under ''Household Type and Relationship.'')

During direct interviews conducted by enumerators, if a person could not provide a single origin response, he or she was asked to select, based on self-identification, the group which best described his or her origin or descent. If a person could not provide a single group, the origin of the person's mother was used. If a single group could not be provided for the person's mother, the first origin reported by the person was used.

If any household member failed to respond to the Spanish/ Hispanic origin question, a response was assigned by the computer according to the reported entries of other household members by using specific rules of precedence of household relationship. In the processing of sample

questionnaires, responses to other questions on the questionnaire, such as ancestry and place of birth, were used to assign an origin before any reference was made to the origin reported by other household members. If an origin was not entered for any household member, an origin was assigned from another household according to the race of the householder. This procedure is a variation of the general imputation process described in Appendix C, Accuracy of the Data.

Comparability—There may be differences between the total Hispanic origin population based on 100-percent tabulations and sample tabulations. Such differences are the result of sampling variability, nonsampling error, and more extensive edit procedures for the Spanish/ Hispanic origin item on the sample questionnaires. (For more information on sampling variability and nonsampling error, see Appendix C, Accuracy of the Data.)

The 1990 data on Hispanic origin are generally comparable with those for the 1980 census. However, there are some differences in the format of the Hispanic origin question between the two censuses. For 1990, the word ''descent'' was deleted from the 1980 wording. In addition, the term ''Mexican-Amer.'' used in 1980 was shortened further to ''Mexican-Am.'' to reduce misreporting (of ''American'') in this category detected in the 1980 census. Finally, the 1990 question allowed those who reported as ''other Spanish/ Hispanic'' to write in their specific Hispanic origin group.

Misreporting in the ''Mexican-Amer.'' category of the 1980 census item on Spanish/ Hispanic origin may affect the comparability of 1980 and 1990 census data for persons of Hispanic origin for certain areas of the country. An evaluation of the 1980 census item on Spanish/ Hispanic origin indicated that there was misreporting in the Mexican origin category by White and Black persons in certain areas. The study results showed evidence that the misreporting occurred in the South (excluding Texas), the Northeast (excluding the New York City area), and a few States in the Midwest Region. Also, results based on available data suggest that the impact of possible misreporting of Mexican origin in the 1980 census was severe in those portions of the above-mentioned regions where the Hispanic origin population was generally sparse. However, national 1980 census data on the Mexican origin population or total Hispanic origin population at the national level was not seriously affected by the reporting problem. (For a more detailed discussion of the evaluation of the 1980 census Spanish/ Hispanic origin item, see the 1980 census Supplementary Reports.)

The 1990 and 1980 census data on the Hispanic population are not directly comparable with 1970 Spanish origin data because of a number of factors: (1) overall improvements in the 1980 and 1990 censuses, (2) better coverage of the population, (3) improved question designs, and (4) an effective public relations campaign by the Census Bureau with the assistance of national and community ethnic groups.

Specific changes in question design between the 1980 and 1970 censuses included the placement of the category ''No, not Spanish/ Hispanic'' as the first category in that question. (The corresponding category appeared last in the 1970 question.) Also, the 1970 category ''Central or South American'' was deleted because in 1970 some respondents misinterpreted the category; furthermore, the designations ''Mexican-American'' and ''Chicano'' were added to the Spanish/ Hispanic origin question in 1980. In the 1970 census, the question on Spanish origin was asked of only a 5-percent sample of the population.

HOUSEHOLD TYPE AND RELATIONSHIP

Household

A household includes all the persons who occupy a housing unit. A housing unit is a house, an apartment, a mobile home, a group of rooms, or a single room that is occupied (or if vacant, is intended for occupancy) as separate living quarters. Separate living quarters are those in which the occupants live and eat separately from any other persons in the building and which have direct access from the outside of the building or through a common hall. The occupants may be a single family, one person living alone, two or more families living together, or any other group of related or unrelated persons who share living arrangements.

In 100-percent tabulations, the count of households or householders always equals the count of occupied housing units. In sample tabulations, the numbers may differ as a result of the weighting process.

Persons Per Household—A measure obtained by dividing the number of persons in households by the number of households (or householders). In cases where persons in households are cross-classified by race or Hispanic origin, persons in the household are classified by the race or Hispanic origin of the householder rather than the race or Hispanic origin of each individual.

Relationship to Householder

Householder—The data on relationship to householder were derived from answers to questionnaire item 2, which was asked of all persons in housing units. One person in each household is designated as the householder. In most cases, this is the person, or one of the persons, in whose name the home is owned, being bought, or rented and who is listed in column 1 of the census questionnaire. If there is no such person in the household, any adult household member 15 years old and over could be designated as the householder.

Households are classified by type according to the sex of the householder and the presence of relatives. Two types of householders are distinguished: a family householder and a nonfamily householder. A family householder

is a householder living with one or more persons related to him or her by birth, marriage, or adoption. The householder and all persons in the household related to him or her are family members. A nonfamily householder is a householder living alone or with nonrelatives only.

Spouse—Includes a person married to and living with a householder. This category includes persons in formal marriages, as well as persons in common-law marriages.

The number of spouses is equal to the number of ''married-couple families'' or ''married-couple households'' in 100-percent tabulations. The number of spouses, however, is generally less than half of the number of ''married persons with spouse present'' in sample tabulations, since more than one married couple can live in a household, but only spouses of householders are specifically identified as ''spouse.'' For sample tabulations, the number of ''married persons with spouse present'' includes married-couple subfamilies and married-couple families.

Child—Includes a son or daughter by birth, a stepchild, or adopted child of the householder, regardless of the child's age or marital status. The category excludes sons-in-law, daughters-in-law, and foster children.

Natural-Born or Adopted Son/ Daughter—A son or daughter of the householder by birth, regardless of the age of the child. Also, this category includes sons or daughters of the householder by legal adoption, regardless of the age of the child. If the stepson/ stepdaughter of the householder has been legally adopted by the householder, the child is still classified as a stepchild.

Stepson/ Stepdaughter—A son or daughter of the householder through marriage but not by birth, regardless of the age of the child. If the stepson/ stepdaughter of the householder has been legally adopted by the householder, the child is still classified as a stepchild.

Own Child—A never-married child under 18 years who is a son or daughter by birth, a stepchild, or an adopted child of the householder. In certain tabulations, own children are further classified as living with two parents or with one parent only. Own children of the householder living with two parents are by definition found only in married-couple families.

In a subfamily, an ''own child'' is a never-married child under 18 years of age who is a son, daughter, stepchild, or an adopted child of a mother in a mother-child subfamily, a father in a father-child subfamily, or either spouse in a married-couple subfamily.

''Related children'' in a family include own children and all other persons under 18 years of age in the household, regardless of marital status, who are related to the householder, except the spouse of the householder. Foster children are not included since they are not related to the householder.

Other Relatives—In tabulations, includes any household member related to the householder by birth, marriage, or adoption, but not included specifically in another relationship category. In certain detailed tabulations, the following categories may be shown:

Grandchild—The grandson or granddaughter of the householder.

Brother/ Sister—The brother or sister of the householder, including stepbrothers, stepsisters, and brothers and sisters by adoption. Brothers-in-law and sisters-in-law are included in the ''Other relative'' category on the questionnaire.

Parent—The father or mother of the householder, including a stepparent or adoptive parent. Fathers-in-law and mothers-in-law are included in the ''Other relative'' category on the questionnaire.

Other Relatives—Anyone not listed in a reported category above who is related to the householder by birth, marriage, or adoption (brother-in-law, grandparent, nephew, aunt, mother-in-law, daughter-in-law, cousin, and so forth).

Nonrelatives—Includes any household member, including foster children not related to the householder by birth, marriage, or adoption. The following categories may be presented in more detailed tabulations:

Roomer, Boarder, or Foster Child—Roomer, boarder, lodger, and foster children or foster adults of the householder.

Housemate or Roommate—A person who is not related to the householder and who shares living quarters primarily in order to share expenses.

Unmarried Partner—A person who is not related to the householder, who shares living quarters, and who has a close personal relationship with the householder.

Other Nonrelatives—A person who is not related by birth, marriage, or adoption to the householder and who is not described by the categories given above.

When relationship is not reported for an individual, it is imputed according to the responses for age, sex, and marital status for that person while maintaining consistency with responses for other individuals in the household. (For more information on imputation, see Appendix C, Accuracy of the Data.)

Unrelated Individual

An unrelated individual is: (1) a householder living alone or with nonrelatives only, (2) a household member who is not related to the householder, or (3) a person living in group quarters who is not an inmate of an institution.

Family Type

A family consists of a householder and one or more other persons living in the same household who are related to the householder by birth, marriage, or adoption. All persons in a household who are related to the householder are regarded as members of his or her family. A household can contain only one family for purposes of census tabulations. Not all households contain families since a household may comprise a group of unrelated persons or one person living alone.

Families are classified by type as either a ''married-couple family'' or ''other family'' according to the sex of the householder and the presence of relatives. The data on family type are based on answers to questions on sex and relationship which were asked on a 100-percent basis.

Married-Couple Family—A family in which the householder and his or her spouse are enumerated as members of the same household.

Other Family:

Male Householder, No Wife Present—A family with a male householder and no spouse of householder present.

Female Householder, No Husband Present—A family with a female householder and no spouse of householder present.

Persons Per Family—A measure obtained by dividing the number of persons in families by the total number of families (or family householders). In cases where the measure, ''persons in family'' or ''persons per family'' are cross-tabulated by race or Hispanic origin, the race or Hispanic origin refers to the householder rather than the race or Hispanic origin of each individual.

Subfamily

A subfamily is a married couple (husband and wife enumerated as members of the same household) with or without never-married children under 18 years old, or one parent with one or more never-married children under 18 years old, living in a household and related to, but not including, either the householder or the householder's spouse. The number of subfamilies is not included in the count of families, since subfamily members are counted as part of the householder's family.

Subfamilies are defined during processing of sample data. In selected tabulations, subfamilies are further classified by type: married-couple subfamilies, with or without own children; mother-child subfamilies; and father-child subfamilies.

Lone parents include people maintaining either one-parent families or one-parent subfamilies. Married couples include husbands and wives in both married-couple families and married-couple subfamilies.

Unmarried-Partner Household

An unmarried-partner household is a household other than a ''married-couple household'' that includes a householder and an ''unmarried partner.'' An ''unmarried partner'' can be of the same sex or of the opposite sex of the householder. An ''unmarried partner'' in an ''unmarried-partner household'' is an adult who is unrelated to the householder, but shares living quarters and has a close personal relationship with the householder.

Unmarried-Couple Household

An unmarried-couple household is composed of two unrelated adults of the opposite sex (one of whom is the householder) who share a housing unit with or without the presence of children under 15 years old.

Foster Children

Foster children are nonrelatives of the householder and are included in the category, ''Roomer, boarder, or foster child'' on the questionnaire. Foster children are identified as persons under 18 years old and living in households that have no nonrelatives 18 years old and over (who might be parents of the nonrelatives under 18 years old).

Stepfamily

A stepfamily is a ''married-couple family'' with at least one stepchild of the householder present, where the householder is the husband.

Comparability—The 1990 definition of a household is the same as that used in 1980. The 1980 relationship category ''Son/ daughter'' has been replaced by two categories, ''Natural-born or adopted son/ daughter'' and ''Stepson/ stepdaughter.'' ''Grandchild'' has been added as a separate category. The 1980 nonrelative categories: ''Roomer, boarder'' and ''Partner, roommate'' have been replaced by the categories ''Roomer, boarder, or foster child,'' ''Housemate, roommate,'' and ''Unmarried partner.'' The 1980 nonrelative category ''Paid employee'' has been dropped.

INCOME IN 1989

The data on income in 1989 were derived from answers to questionnaire items 32 and 33. Information on money income received in the calendar year 1989 was requested from persons 15 years old and over. ''Total income'' is the algebraic sum of the amounts reported separately for wage or salary income; net nonfarm self-employment income; net farm self-employment income; interest, dividend, or net rental or royalty income; Social Security or railroad retirement income; public assistance or welfare income; retirement or disability income; and all other income. ''Earnings'' is defined as the algebraic sum of

wage or salary income and net income from farm and nonfarm self-employment. ''Earnings'' represent the amount of income received regularly before deductions for personal income taxes, Social Security, bond purchases, union dues, medicare deductions, etc.

Receipts from the following sources are not included as income: money received from the sale of property (unless the recipient was engaged in the business of selling such property); the value of income ''in kind'' from food stamps, public housing subsidies, medical care, employer contributions for persons, etc.; withdrawal of bank deposits; money borrowed; tax refunds; exchange of money between relatives living in the same household; gifts and lump-sum inheritances, insurance payments, and other types of lump-sum receipts.

Income Type in 1989

The eight types of income reported in the census are defined as follows:

1. *Wage or Salary Income*—Includes total money earnings received for work performed as an employee during the calendar year 1989. It includes wages, salary, Armed Forces pay, commissions, tips, piece-rate payments, and cash bonuses earned before deductions were made for taxes, bonds, pensions, union dues, etc.

2. *Nonfarm Self-Employment Income*—Includes net money income (gross receipts minus expenses) from one's own business, professional enterprise, or partnership. Gross receipts include the value of all goods sold and services rendered. Expenses includes costs of goods purchased, rent, heat, light, power, depreciation charges, wages and salaries paid, business taxes (not personal income taxes), etc.

3. *Farm Self-Employment Income*—Includes net money income (gross receipts minus operating expenses) from the operation of a farm by a person on his or her own account, as an owner, renter, or sharecropper. Gross receipts include the value of all products sold, government farm programs, money received from the rental of farm equipment to others, and incidental receipts from the sale of wood, sand, gravel, etc. Operating expenses include cost of feed, fertilizer, seed, and other farming supplies, cash wages paid to farmhands, depreciation charges, cash rent, interest on farm mortgages, farm building repairs, farm taxes (not State and Federal personal income taxes), etc. The value of fuel, food, or other farm products used for family living is not included as part of net income.

4. *Interest, Dividend, or Net Rental Income*—Includes interest on savings or bonds, dividends from stockholdings or membership in associations, net income from rental of property to others and receipts from boarders or lodgers, net royalties, and periodic payments from an estate or trust fund.

5. *Social Security Income*—Includes Social Security pensions and survivors benefits and permanent disability insurance payments made by the Social Security Administration prior to deductions for medical insurance, and railroad retirement insurance checks from the U.S. Government. Medicare reimbursements are not included.

6. *Public Assistance Income*—Includes: (1) supplementary security income payments made by Federal or State welfare agencies to low income persons who are aged (65 years old or over), blind, or disabled; (2) aid to families with dependent children, and (3) general assistance. Separate payments received for hospital or other medical care (vendor payments) are excluded from this item.

7. *Retirement or Disability Income*—Includes: (1) retirement pensions and survivor benefits from a former employer, labor union, or Federal, State, county, or other governmental agency; (2) disability income from sources such as worker's compensation; companies or unions; Federal, State, or local government; and the U.S. military; (3) periodic receipts from annuities and insurance; and (4) regular income from IRA and KEOGH plans.

8. *All Other Income*—Includes unemployment compensation, Veterans Administration (VA) payments, alimony and child support, contributions received periodically from persons not living in the household, military family allotments, net gambling winnings, and other kinds of periodic income other than earnings.

Income of Households—Includes the income of the householder and all other persons 15 years old and over in the household, whether related to the householder or not. Because many households consist of only one person, average household income is usually less than average family income.

Income of Families and Persons—In compiling statistics on family income, the incomes of all members 15 years old and over in each family are summed and treated as a single amount. However, for persons 15 years old and over, the total amounts of their own incomes are used. Although the income statistics covered the calendar year 1989, the characteristics of persons and the composition of families refer to the time of enumeration (April 1990). Thus, the income of the family does not include amounts received by persons who were members of the family during all or part of the calendar year 1989 if these persons no longer resided with the family at the time of enumeration. Yet, family income amounts reported by related persons who did not reside with the family during 1989 but who were members of the family at the time of enumeration are included. However, the composition of most families was the same during 1989 as in April 1990.

Median Income—The median divides the income distribution into two equal parts, one having incomes above the median and the other having incomes below the median.

For households and families, the median income is based on the distribution of the total number of units including those with no income. The median for persons is based on persons with income. The median income values for all households, families, and persons are computed on the basis of more detailed income intervals than shown in most tabulations. Median household or family income figures of $50,000 or less are calculated using linear interpolation. For persons, corresponding median values of $40,000 or less are also computed using linear interpolation. All other median income amounts are derived through Pareto interpolation. (For more information on medians and interpolation, see the discussion under ''Derived Measures.'')

Mean Income—This is the amount obtained by dividing the total income of a particular statistical universe by the number of units in that universe. Thus, mean household income is obtained by dividing total household income by the total number of households. For the various types of income the means are based on households having those types of income. ''Per capita income'' is the mean income computed for every man, woman, and child in a particular group. It is derived by dividing the total income of a particular group by the total population in that group.

Care should be exercised in using and interpreting mean income values for small subgroups of the population. Because the mean is influenced strongly by extreme values in the distribution, it is especially susceptible to the effects of sampling variability, misreporting, and processing errors. The median, which is not affected by extreme values, is, therefore, a better measure than the mean when the population base is small. The mean, nevertheless, is shown in some data products for most small subgroups because, when weighted according to the number of cases, the means can be added to obtained summary measures for areas and groups other than those shown in census tabulations.

Limitation of the Data—Since questionnaire entries for income frequently are based on memory and not on records, many persons tended to forget minor or irregular sources of income and, therefore, underreport their income. Underreporting tends to be more pronounced for income sources that are not derived from earnings, such as Social Security, public assistance, or from interest, dividends, and net rental income.

There are errors of reporting due to the misunderstanding of the income questions such as reporting gross rather than net dollar amounts for the two questions on net self-employment income, which resulted in an overstatement of these items. Another common error is the reporting of identical dollar amounts in two of the eight type of income items where a respondent with only one source of income assumed that the second amount should be entered to represent total income. Such instances of overreporting had an impact on the level of mean nonfarm or farm self-employment income and mean total income published for the various geographical subdivisions of the State.

Extensive computer editing procedures were instituted in the data processing operation to reduce some of these reporting errors and to improve the accuracy of the income data. These procedures corrected various reporting deficiencies and improved the consistency of reported income items associated with work experience and information on occupation and class of worker. For example, if persons reported they were self-employed on their own farm, not incorporated, but had reported wage and salary earnings only, the latter amount was shifted to net farm self-employment income. Also, if any respondent reported total income only, the amount was generally assigned to one of the type of income items according to responses to the work experience and class-of-worker questions. Another type of problem involved nonreporting of income data. Where income information was not reported, procedures were devised to impute appropriate values with either no income or positive or negative dollar amounts for the missing entries. (For more information on imputation, see Appendix C, Accuracy of the Data.)

In income tabulations for households and families, the lowest income group (e.g., less than $5,000) includes units that were classified as having no 1989 income. Many of these were living on income ''in kind,'' savings, or gifts, were newly created families, or families in which the sole breadwinner had recently died or left the household. However, many of the households and families who reported no income probably had some money income which was not recorded in the census.

The income data presented in the tabulations covers money income only. The fact that many farm families receive an important part of their income in the form of ''free'' housing and goods produced and consumed on the farm rather than in money should be taken into consideration in comparing the income of farm and nonfarm residents. Nonmoney income such as business expense accounts, use of business transportation and facilities, or partial compensation by business for medical and educational expenses was also received by some nonfarm residents. Many low income families also receive income ''in kind'' from public welfare programs. In comparing income data for 1989 with earlier years, it should be noted that an increase or decrease in money income does not necessarily represent a comparable change in real income, unless adjustments for changes in prices are made.

Comparability—The income data collected in the 1980 and 1970 censuses are similar to the 1990 census data, but there are variations in the detail of the questions. In 1980, income information for 1979 was collected from persons in approximately 19 percent of all housing units and group quarters. Each person was required to report:

- Wage or salary income

- Net nonfarm self-employment income
- Net farm self-employment income
- Interest, dividend, or net rental or royalty income
- Social Security income
- Public assistance income
- Income from all other sources

Between the 1980 and 1990 censuses, there were minor differences in the processing of the data. In both censuses, all persons with missing values in one or more of the detailed type of income items *and* total income were designated as allocated. Each missing entry was imputed either as a ''no'' or as a dollar amount. If total income was reported *and* one or more of the type of income fields was not answered, then the entry in total income generally was assigned to one of the income types according to the socioeconomic characteristics of the income recipient. This person was designated as unallocated.

In 1980 and 1990, all nonrespondents with income not reported (whether heads of households or other persons) were assigned the reported income of persons with similar characteristics. (For more information on imputation, see Appendix C, ''Accuracy of the Data.'')

There was a difference in the method of computer derivation of aggregate income from individual amounts between the two census processing operations. In the 1980 census, income amounts less than $100,000 were coded in tens of dollars, and amounts of $100,000 or more were coded in thousands of dollars; $5 was added to each amount coded in tens of dollars and $500 to each amount coded in thousands of dollars. Entries of $999,000 or more were treated as $999,500 and losses of $9,999 or more were treated as minus $9,999. In the 1990 census, income amounts less than $999,999 were keyed in dollars. Amounts of $999,999 or more were treated as $999,999 and losses of $9,999 or more were treated as minus $9,999 in all of the computer derivations of aggregate income.

In 1970, information on income in 1969 was obtained from all members in every fifth housing unit and small group quarters (less than 15 persons) and every fifth person in all other group quarters. Each person was required to report:

- Wage or salary income
- Net nonfarm self-employment income
- Net farm self-employment income
- Social Security or Railroad Retirement
- Public assistance or welfare payments
- Income from all other sources

If a person reported a dollar amount in wage or salary, net nonfarm self-employment income, or net farm self-employment income, the person was considered as unallocated only if no further dollar amounts were imputed for any additional missing entries.

In 1960, data on income were obtained from all members in every fourth housing unit and from every fourth person 14 years old and over living in group quarters. Each person was required to report wage or salary income, net self-employment income, and income other than earnings received in 1959. An assumption was made in the editing process that no other type of income was received by a person who reported the receipt of either wage and salary income or self-employment but who had failed to report the receipt of other money income.

For several reasons, the income data shown in census tabulations are not directly comparable with those that may be obtained from statistical summaries of income tax returns. Income, as defined for Federal tax purposes, differs somewhat from the Census Bureau concept. Moreover, the coverage of income tax statistics is different because of the exemptions of persons having small amounts of income and the inclusion of net capital gains in tax returns. Furthermore, members of some families file separate returns and others file joint returns; consequently, the income reporting unit is not consistently either a family or a person.

The earnings data shown in census tabulations are not directly comparable with earnings records of the Social Security Administration. The earnings record data for 1989 excluded the earnings of most civilian government employees, some employees of nonprofit organizations, workers covered by the Railroad Retirement Act, and persons not covered by the program because of insufficient earnings. Furthermore, earnings received from any one employer in excess of $48,000 in 1989 are not covered by earnings records. Finally, because census data are obtained from household questionnaires, they may differ from Social Security Administration earnings record data, which are based upon employers' reports and the Federal income tax returns of self-employed persons.

The Bureau of Economic Analysis (BEA) of the Department of Commerce publishes annual data on aggregate and per-capita personal income received by the population for States, metropolitan areas, and selected counties. Aggregate income estimates based on the income statistics shown in census products usually would be less than those shown in the BEA income series for several reasons. The Census Bureau data are obtained directly from households, whereas the BEA income series is estimated largely on the basis of data from administrative records of business and governmental sources. Moreover, the definitions of income are different. The BEA income series includes some items not included in the income data shown in census publications, such as income ''in kind,'' income received by nonprofit institutions, the value of services of

banks and other financial intermediaries rendered to persons without the assessment of specific charges, Medicare payments, and the income of persons who died or emigrated prior to April 1, 1990. On the other hand, the census income data include contributions for support received from persons not residing in the same household and employer contributions for social insurance.

INDUSTRY, OCCUPATION, AND CLASS OF WORKER

The data on industry, occupation, and class of worker were derived from answers to questionnaire items 28, 29, and 30 respectively. These questions were asked of a sample of persons. Information on industry relates to the kind of business conducted by a person's employing organization; occupation describes the kind of work the person does on the job.

For employed persons, the data refer to the person's job during the reference week. For those who worked at two or more jobs, the data refer to the job at which the person worked the greatest number of hours. For unemployed persons, the data refer to their last job. The industry and occupation statistics are derived from the detailed classification systems developed for the 1990 census as described below. The *Classified Index of Industries and Occupations* provided additional information on the industry and occupation classification systems.

Respondents provided the data for the tabulations by writing on the questionnaires descriptions of their industry and occupation. These descriptions were keyed and passed through automated coding software which assigned a portion of the written entries to categories in the classification system. The automated system assigned codes to 59 percent of the industry entries and 38 percent of the occupation entries.

Those cases not coded by the computer were referred to clerical staff in the Census Bureau's Kansas City processing office for coding. The clerical staff converted the written questionnaire descriptions to codes by comparing these descriptions to entries in the *Alphabetical Index of Industries and Occupations*. For the industry code, these coders also referred to an Employer Name List (formerly called Company Name List). This list, prepared from the Standard Statistical Establishment List developed by the Census Bureau for the economic censuses and surveys, contained the names of business establishments and their Standard Industrial Classification (SIC) codes converted to population census equivalents. This list facilitated coding and maintained industrial classification comparability.

Industry

The industry classification system developed for the 1990 census consists of 236 categories for employed persons, classified into 13 major industry groups. Since 1940, the industrial classification has been based on the Standard Industrial Classification Manual (SIC). The 1990 census classification was developed from the 1987 SIC published by the Office of Management and Budget, Executive Office of the President.

The SIC was designed primarily to classify establishments by the type of industrial activity in which they were engaged. However, census data, which were collected from households, differ in detail and nature from those obtained from establishment surveys. Therefore, the census classification systems, while defined in SIC terms, cannot reflect the full detail in all categories. There are several levels of industrial classification found in census products. For example, the 1990 CP-2, *Social and Economic Characteristics* report includes 41 unique industrial categories, while the 1990 Summary Tape File 4 (STF 4) presents 72 categories.

Occupation

The occupational classification system developed for the 1990 census consists of 501 specific occupational categories for employed persons arranged into 6 summary and 13 major occupational groups. This classification was developed to be consistent with the Standard Occupational Classification (SOC) Manual: 1980, published by the Office of Federal Statistical Policy and Standards, U.S. Department of Commerce. Tabulations with occupation as the primary characteristic present several levels of occupational detail. The most detailed tabulations are shown in a special 1990 subject report and tape files on occupation. These products contain all 500 occupational categories plus industry or class of worker subgroupings of occupational categories.

Some occupation groups are related closely to certain industries. Operators of transportation equipment, farm operators and workers, and private household workers account for major portions of their respective industries of transportation, agriculture, and private households. However, the industry categories include persons in other occupations. For example, persons employed in agriculture include truck drivers and bookkeepers; persons employed in the transportation industry include mechanics, freight handlers, and payroll clerks; and persons employed in the private household industry include occupations such as chauffeur, gardener, and secretary.

Class of Worker

The data on class of worker were derived from answers to questionnaire item 30. The information on class of worker refers to the same job as a respondent's industry and occupation and categorizes persons according to the type of ownership of the employing organization. The class of worker categories are defined as follows:

Private Wage and Salary Workers—Includes persons who worked for wages, salary, commission, tips, pay-in-kind, or piece rates for a private for profit employer or a

private not-for-profit, tax-exempt or charitable organization. Self-employed persons whose business was incorporated are included with private wage and salary workers because they are paid employees of their own companies. Some tabulations present data separately for these subcategories: ''For profit,'' ''Not for profit,'' and ''Own business incorporated.''

Employees of foreign governments, the United Nations, or other formal international organizations were classified as ''Private-not-for-profit.''

Government Workers—Includes persons who were employees of any local, State, or Federal governmental unit, regardless of the activity of the particular agency. For some tabulations, the data were presented separately for the three levels of government.

Self-Employed Workers—Includes persons who worked for profit or fees in their own unincorporated business, profession, or trade, or who operated a farm.

Unpaid Family Workers—Includes persons who worked 15 hours or more without pay in a business or on a farm operated by a relative.

Salaried/ Self-Employed—In tabulations that categorize persons as either salaried or self-employed, the salaried category includes private and government wage and salary workers; self-employed includes self-employed persons and unpaid family workers.

The industry category, ''Public administration,'' is limited to regular government functions such as legislative, judicial, administrative, and regulatory activities of governments. Other government organizations such as schools, hospitals, liquor stores, and bus lines are classified by industry according to the activity in which they are engaged. On the other hand, the class of worker government categories include all government workers.

Occasionally respondents supplied industry, occupation, or class of worker descriptions which were not sufficiently specific for precise classification or did not report on these items at all. Some of these cases were corrected through the field editing process and during the coding and tabulation operations. In the coding operation, certain types of incomplete entries were corrected using the *Alphabetical Index of Industries and Occupations*. For example, it was possible in certain situations to assign an industry code based on the occupation reported.

Following the coding operations, there was a computer edit and an allocation process. The edit first determined whether a respondent was in the universe which required an industry and occupation code. The codes for the three items (industry, occupation, and class of worker) were checked to ensure they were valid and were edited for their relation to each other. Invalid and inconsistent codes were either blanked or changed to a consistent code.

If one or more of the three codes were blank after the edit, a code was assigned from a ''similar'' person based on other items such as age, sex, education, farm or nonfarm residence, and weeks worked. If all the labor force and income data also were blank, all these economic items were assigned from one other person who provided all the necessary data.

Comparability—Comparability of industry and occupation data was affected by a number of factors, primarily the systems used to classify the questionnaire responses. For both the industry and occupation classification systems, the basic structures were generally the same from 1940 to 1970, but changes in the individual categories limited comparability of the data from one census to another. These changes were needed to recognize the ''birth'' of new industries and occupations, the ''death'' of others, and the growth and decline in existing industries and occupations, as well as, the desire of analysts and other users for more detail in the presentation of the data. Probably the greatest cause of incomparability is the movement of a segment of a category to a different category in the next census. Changes in the nature of jobs and respondent terminology, and refinement of category composition made these movements necessary.

In the 1990 census, the industry classification had minor revisions to reflect recent changes to the SIC. The 1990 occupational classification system is essentially the same as that for the 1980 census. However, the conversion of the census classification to the SOC in 1980 meant that the 1990 classification system was less comparable to the classifications used prior to the 1980 census.

Other factors that affected data comparability included the universe to which the data referred (in 1970, the age cutoff for labor force was changed from 14 years to 16 years); how the industry and occupation questions were worded on the questionnaire (for example, important changes were made in 1970); improvements in the coding procedures (the Employer Name List technique was introduced in 1960); and how the ''not reported'' cases are handled. Prior to 1970, they were placed in the residual categories, ''Industry not reported'' and ''Occupation not reported.'' In 1970, an allocation process was introduced that assigned these cases to major groups. In 1990, as in 1980, the ''Not reported'' cases were assigned to individual categories. Therefore, the 1980 and 1990 data for individual categories included some numbers of persons who were tabulated in a ''Not reported'' category in previous censuses.

The following publications contain information on the various factors affecting comparability and are particularly useful for understanding differences in the occupation and industry information from earlier censuses: U.S. Bureau of the Census, *Changes Between the 1950 and 1960 Occupation and Industry Classifications With Detailed Adjustments of 1950 Data to the 1960 Classifications*, Technical Paper No. 18, 1968; U.S. Bureau of the Census, *1970 Occupation and Industry Classification Systems in Terms of their 1960 Occupation and Industry Elements*, Technical

Paper No. 26, 1972; and U.S. Bureau of the Census, *The Relationship Between the 1970 and 1980 Industry and Occupation Classification Systems*, Technical Paper No. 59, 1988. For citations for earlier census years, see the 1980 Census of Population report, PC80-1-D, *Detailed Population Characteristics*.

The 1990 census introduced an additional class of worker category for ''private not-for-profit'' employers. This category is a subset of the 1980 category ''employee of private employer'' so there is no comparable data before 1990. Also in 1990, employees of foreign governments, the United Nations, etc., are classified as ''private not-for-profit,'' rather than Federal Government as in 1970 and 1980. While in theory, there was a change in comparability, in practice, the small number of U.S. residents working for foreign governments made this change negligible.

Comparability between the statistics on industry and occupation from the 1990 census and statistics from other sources is affected by many of the factors described in the section on ''Employment Status.'' These factors are primarily geographic differences between residence and place of work, different dates of reference, and differences in counts because of dual job holding. Industry data from population censuses cover all industries and all kinds of workers, whereas, data from establishments often excluded private household workers, government workers, and the self-employed. Also, the replies from household respondents may have differed in detail and nature from those obtained from establishments.

Occupation data from the census and data from government licensing agencies, professional associations, trade unions, etc., may not be as comparable as expected. Organizational listings often include persons not in the labor force or persons devoting all or most of their time to another occupation; or the same person may be included in two or more different listings. In addition, relatively few organizations, except for those requiring licensing, attained complete coverage of membership in a particular occupational field.

JOURNEY TO WORK

Place of Work

The data on place of work were derived from answers to questionnaire item 22, which was asked of persons who indicated in question 21 that they worked at some time during the reference week. (For more information, see discussion under ''Reference Week.'')

Data were tabulated for workers 16 years and over; that is, members of the Armed Forces and civilians who were at work during the reference week. Data on place of work refer to the geographic location at which workers carried out their occupational activities during the reference week. The exact address (number and street) of the place of work was asked, as well as the place (city, town, or post office); whether or not the place of work was inside or outside the limits of that city or town; and the county, State, and ZIP Code. If the person's employer operated in more than one location, the exact address of the location or branch where the respondent worked was requested. When the number and street name were unknown, a description of the location, such as the building name or nearest street or intersection, was to be entered.

Persons who worked at more than one location during the reference week were asked to report the one at which they worked the greatest number of hours. Persons who regularly worked in several locations each day during the reference week were requested to give the address at which they began work each day. For cases in which daily work did not begin at a central place each day, the person was asked to provide as much information as possible to describe the area in which he or she worked most during the reference week.

In some tabulations, place-of-work locations may be defined as ''in area of residence'' and ''outside area of residence.'' The area of residence may vary from table to table or even within a table, and refers to the particular area or areas shown. For example, in a table that provides data for counties, ''in area of residence'' refers to persons who worked in the same county in which they lived, while ''outside area of residence'' refers to persons whose workplace was located in a county different from the one in which they lived. Similarly, in a table that provides data for several types of areas, such as the State and its individual metropolitan areas (MA's), counties, and places, the place-of-work data will be variable and is determined by the geographic level (State, MA, county, or place) shown in each section of the tabulation.

In tabulations that present data for States, workplaces for the residents of the State may include, in addition to the State itself, each contiguous State. The category, ''in noncontiguous State or abroad,'' includes persons who worked in a State that did not border their State of residence as well as persons who worked outside the United States.

In tabulations that present data for an MSA/ PMSA, place-of-work locations are specified to show the main destinations of workers living in the MSA/ PMSA. (For more information on metropolitan areas (MA's), see Appendix A, Area Classifications.) All place-of-work locations are identified with respect to the boundaries of the MSA/ PMSA as ''inside MSA/ PMSA'' or ''outside MSA/ PMSA.'' Locations within the MSA/ PMSA are further divided into each central city, and each county or county balance. Selected large incorporated places also may be specified as places of work.

Within New England MSA/ PMSA's, the places of work presented generally are cities and towns. Locations outside the MSA/ PMSA are specified if they are important commuting destinations for residents of the MSA/ PMSA, and may include adjoining MSA/ PMSA's and their central cities, their component counties, large incorporated places, or counties, cities, or other geographic areas outside any MA. In tabulations for MSA/ PMSA's in New England;

Honolulu, Hawaii; and certain other MA's, some place-of-work locations are identified as ''areas'' (e.g., Area 1, Area 5, Area 12, etc.). Such areas consist of groups of towns, cities, census designated places (Honolulu MSA only), or counties that have been identified as unique place-of-work destinations. When an adjoining MSA/ PMSA or MSA/ PMSA remainder is specified as a place-of-work location, its components are not defined. However, the components are presented in the 1990 CP-1, *General Population Characteristics for Metropolitan Areas* and the 1990 CH-1, *General Housing Characteristics for Metropolitan Areas* reports. In tabulations that present data for census tracts outside MA's, place-of-work locations are defined as ''in county of residence'' and ''outside county of residence.''

In areas where the workplace address was coded to the block level, persons were tabulated as working inside or outside a specific place based on the location of that address, regardless of the response to question 22c concerning city/ town limits. In areas where it was impossible to code the workplace address to the block level, persons were tabulated as working in a place if a place name was reported in question 22b and the response to question 22c was either ''Yes'' or the item was left blank. In selected areas, census designated places (CDP's) may appear in the tabulations as places of work. The accuracy of place-of-work data for CDP's may be affected by the extent to which their census names were familiar to respondents, and by coding problems caused by similarities between the CDP name and the names of other geographic jurisdictions in the same vicinity.

Place-of-work data are given for selected minor civil divisions (generally, cities, towns, and townships) in the nine Northeastern States, based on the responses to the place-of-work question. Many towns and townships are regarded locally as equivalent to a place and therefore, were reported as the place of work. When a respondent reported a locality or incorporated place that formed a part of a township or town, the coding and tabulating procedure was designed to include the response in the total for the township or town. The accuracy of the place-of-work data for minor civil divisions is greatest for the New England States. However, the data for some New England towns, for towns in New York, and for townships in New Jersey and Pennsylvania may be affected by coding problems that resulted from the unfamiliarity of the respondent with the minor civil division in which the workplace was located or when a township and a city or borough of the same or similar name are located close together.

Place-of-work data may show a few workers who made unlikely daily work trips (e.g., workers who lived in New York and worked in California). This result is attributable to persons who worked during the reference week at a location that was different from their usual place of work, such as persons away from home on business.

Comparability—The wording of the question on place of work was substantially the same in the 1990 census as it was in 1980. However, data on place of work from the 1990 census are based on the full census sample, while data from the 1980 census were based on only about one-half of the full sample.

For the 1980 census, nonresponse or incomplete responses to the place-of-work question were not allocated, resulting in the use of ''not reported'' categories in the 1980 publications. However, for the 1990 census, when place of work was not reported or the response was incomplete, a work location was allocated to the person based on their means of transportation to work, travel time to work, industry, and location of residence and workplace of others. The 1990 publications, therefore, do not contain a ''not reported'' category for the place-of-work data.

Comparisons between 1980 and 1990 census data on the gross number of workers in particular commuting flows, or the total number of persons working in an area, should be made with extreme caution. Any apparent increase in the magnitude of the gross numbers may be due solely to the fact that for 1990 the ''not reported'' cases have been distributed among specific place-of-work destinations, instead of tallied in a separate category as in 1980.

Limitation of the Data—The data on place of work relate to a reference week; that is, the calendar week preceding the date on which the respondents completed their questionnaires or were interviewed by enumerators. This week is not the same for all respondents because the enumeration was not completed in 1 week. However, for the majority of persons, the reference week for the 1990 census is the last week in March 1990. The lack of a uniform reference week means that the place-of-work data reported in the census will not exactly match the distribution of workplace locations observed or measured during an actual workweek.

The place-of-work data are estimates of persons 16 years old and over who were both employed and at work during the reference week (including persons in the Armed Forces). Persons who did not work during the reference week but had jobs or businesses from which they were temporarily absent due to illness, bad weather, industrial dispute, vacation, or other personal reasons are not included in the place-of-work data. Therefore, the data on place of work understate the total number of jobs or total employment in a geographic area during the reference week. It also should be noted that persons who had irregular, casual, or unstructured jobs during the reference week may have erroneously reported themselves as not working.

The address where the individual worked most often during the reference week was recorded on the census questionnaire. If a worker held two jobs, only data about the primary job (the one worked the greatest number of hours during the preceding week) was requested. Persons who regularly worked in several locations during the reference week were requested to give the address at which they began work each day. For cases in which daily work was not begun at a central place each day, the person was

asked to provide as much information as possible to describe the area in which he or she worked most during the reference week.

Means of Transportation to Work

The data on means of transportation to work were derived from answers to questionnaire item 23a, which was asked of persons who indicated in question 21 that they worked at some time during the reference week. (For more information, see discussion under ''Reference Week.'') Means of transportation to work refers to the principal mode of travel or type of conveyance that the person usually used to get from home to work during the reference week.

Persons who used different means of transportation on different days of the week were asked to specify the one they used most often, that is, the greatest number of days. Persons who used more than one means of transportation to get to work each day were asked to report the one used for the longest distance during the work trip. The category, ''Car, truck, or van,'' includes workers using a car (including company cars but excluding taxicabs), a truck of one-ton capacity or less, or a van. The category, ''Public transportation,'' includes workers who used a bus or trolley bus, streetcar or trolley car, subway or elevated, railroad, ferryboat, or taxicab even if each mode is not shown separately in the tabulation. The category, ''Other means,'' includes workers who used a mode of travel which is not identified separately within the data distribution. The category, ''Other means,'' may vary from table to table, depending on the amount of detail shown in a particular distribution.

The means of transportation data for some areas may show workers using modes of public transportation that are not available in those areas (e.g., subway or elevated riders in an MA where there actually is no subway or elevated service). This result is largely due to persons who worked during the reference week at a location that was different from their usual place of work (such as persons away from home on business in an area where subway service was available) and persons who used more than one means of transportation each day but whose principal means was unavailable where they lived (for example, residents of nonmetropolitan areas who drove to the fringe of an MA and took the commuter railroad most of the distance to work).

Private Vehicle Occupancy

The data on private vehicle occupancy were derived from answers to questionnaire item 23b. This question was asked of persons who indicated in question 21 that they worked at some time during the reference week and who reported in question 23a that their means of transportation to work was ''Car, truck, or van.'' (For more information, see discussion under ''Reference Week.'')

Private vehicle occupancy refers to the number of persons who usually rode to work in the vehicle during the reference week. The category, ''Drove alone,'' includes persons who usually drove alone to work as well as persons who were driven to work by someone who then drove back home or to a nonwork destination. The category, ''Carpooled,'' includes workers who reported that two or more persons usually rode to work in the vehicle during the reference week.

Persons Per Car, Truck, or Van—This is obtained by dividing the number of persons who reported using a car, truck, or van to get to work by the number of such vehicles that they used. The number of vehicles used is derived by counting each person who drove alone as one vehicle, each person who reported being in a two-person carpool as one-half vehicle, each person who reported being in a three-person carpool as one-third vehicle, and so on, and then summing all the vehicles.

Time Leaving Home to Go to Work

The data on time leaving home to go to work were derived from answers to questionnaire item 24a. This question was asked of persons who indicated in question 21 that they worked at some time during the reference week and who reported in question 23a that they worked outside their home. The departure time refers to the time of day that the person usually left home to go to work during the reference week. (For more information, see discussion under ''Reference Week.'')

Travel Time to Work

The data on travel time to work were derived from answers to questionnaire item 24b. This question was asked of persons who indicated in question 21 that they worked at some time during the reference week and who reported in question 23a that they worked outside their home. Travel time to work refers to the total number of minutes that it usually took the person to get from home to work during the reference week. The elapsed time includes time spent waiting for public transportation, picking up passengers in carpools, and time spent in other activities related to getting to work. (For more information, see discussion under ''Reference Week.'')

LANGUAGE SPOKEN AT HOME AND ABILITY TO SPEAK ENGLISH

Language Spoken at Home

Data on language spoken at home were derived from the answers to questionnaire items 15a and 15b, which were asked of a sample of persons born before April 1, 1985. Instructions mailed with the 1990 census questionnaire stated that a respondent should mark ''Yes'' in

question 15a if the person sometimes or always spoke a language other than English at home and should not mark ''Yes'' if a language was spoken only at school or if speaking was limited to a few expressions or slang. For question 15b, respondents were instructed to print the name of the non-English language spoken at home. If the person spoke more than one language other than English, the person was to report the language spoken more often or the language learned first.

The cover of the census questionnaire included information in Spanish which provided a telephone number for respondents to call to request a census questionnaire and instructions in Spanish. Instruction guides were also available in 32 other languages to assist enumerators who encountered households or respondents who spoke no English.

Questions 15a and 15b referred to languages spoken at home in an effort to measure the current use of languages other than English. Persons who knew languages other than English but did not use them at home or who only used them elsewhere were excluded. Persons who reported speaking a language other than English at home may also speak English; however, the questions did not permit determination of the main or dominant language of persons who spoke both English and another language. (For more information, see discussion below on ''Ability to Speak English.'')

For persons who indicated that they spoke a language other than English at home in question 15a, but failed to specify the name of the language in question 15b, the language was assigned based on the language of other speakers in the household; on the language of a person of the same Spanish origin or detailed race group living in the same or a nearby area; or on a person of the same ancestry or place of birth. In all cases where a person was assigned a non-English language, it was assumed that the language was spoken at home. Persons for whom the name of a language other than English was entered in question 15b, and for whom question 15a was blank were assumed to speak that language at home.

The write-in responses listed in question 15b (specific language spoken) were transcribed onto computer files and coded into more than 380 detailed language categories using an automated coding system. The automated procedure compared write-in responses reported by respondents with entries in a computer dictionary, which initially contained approximately 2,000 language names. The dictionary was updated with a large number of new names, variations in spelling, and a small number of residual categories. Each write-in response was given a numeric code that was associated with one of the detailed categories in the dictionary. If the respondent listed more than one non-English language, only the first was coded.

The write-in responses represented the names people used for languages they speak. They may not match the names or categories used by linguists. The sets of categories used are sometimes geographic and sometimes linguistic. Figure 1 provides an illustration of the content of the classification schemes used to present language data. For more information, write to the Chief, Population Division, U.S. Bureau of the Census, Washington, DC 20233.

Household Language—In households where one or more persons (age 5 years old or over) speak a language other than English, the household language assigned to all household members is the non-English language spoken by the first person with a non-English language in the following order: householder, spouse, parent, sibling, child, grandchild, other relative, stepchild, unmarried partner, housemate or roommate, roomer, boarder, or foster child, or other nonrelative. Thus, persons who speak only English may have a non-English household language assigned to them in tabulations of persons by household language.

Figure 1. **Four- and Twenty-Five-Group Classifications of 1990 Census Languages Spoken at Home with Illustrative Examples**

Four-Group Classification	Twenty-Five-Group Classification	Examples
Spanish	Spanish	Spanish, Ladino
Other Indo-European	French	French, Cajun, French Creole
	Italian	
	Portuguese	
	German	
	Yiddish	
	Other West Germanic	Afrikaans, Dutch, Pennsylvania Dutch
	Scandanavian	Danish, Norwegian, Swedish
	Polish	
	Russian	
	South Slavic	Serbocroatian, Bulgarian, Macedonian, Slovene
	Other Slavic	Czech, Slovak, Ukranian
	Greek	
	Indic	Hindi, Bengali, Gujarathi, Punjabi, Romany, Sinhalese
	Other Indo-European, not elsewhere classified	Armenian, Gaelic, Lithuanian, Persian
Languages of Asia and the Pacific	Chinese	
	Japanese	
	Mon-Khmer	Cambodian
	Tagalog	
	Korean	
	Vietnamese	
	Other languages (part)	Chamorro, Dravidian Languages, Hawaiian, Ilocano, Thai, Turkish
All other languages	Arabic	
	Hungarian	
	Native North American languages	
	Other languages (part)	Amharic, Syriac, Finnish, Hebrew, Languages of Central and South America, Other Languages of Africa

Ability to Speak English

Persons 5 years old and over who reported that they spoke a language other than English in question 15a were also asked in question 15c to indicate their ability to speak English based on one of the following categories: ''Very well,'' ''Well,'' ''Not well,'' or ''Not at all.''

The data on ability to speak English represent the person's own perception about his or her own ability or, because census questionnaires are usually completed by one household member, the responses may represent the perception of another household member. The instruction guides and questionnaires that were mailed to households did not include any information on how to interpret the response categories in question 15c.

Persons who reported that they spoke a language other than English at home but whose ability to speak English was not reported, were assigned the English-language ability of a randomly selected person of the same age, Spanish origin, nativity and year of entry, and language group.

Linguistic Isolation—A household in which no person age 14 years or over speaks only English and no person age 14 years or over who speaks a language other than English speaks English ''Very well'' is classified as ''linguistically isolated.'' All the members of a linguistically isolated household are tabulated as linguistically isolated, including members under age 14 years who may speak only English.

Limitation of the Data—Persons who speak a language other than English at home may have first learned that language at school. However, these persons would be expected to indicate that they spoke English ''Very well.'' Persons who speak a language other than English, but do not do so *at home,* should have been reported as not speaking a language other than English at home.

The extreme detail in which language names were coded may give a false impression of the linguistic precision of these data. The names used by speakers of a language to identify it may reflect ethnic, geographic, or political affiliations and do not necessarily respect linguistic distinctions. The categories shown in the tabulations were chosen on a number of criteria, such as information about the number of speakers of each language that might be expected in a sample of the United States population.

Comparability—Information on language has been collected in every census since 1890. The comparability of data among censuses is limited by changes in question wording, by the subpopulations to whom the question was addressed, and by the detail that was published.

The same question on language was asked in the 1980 and 1990 censuses. This question on the current language spoken at home replaced the questions asked in prior censuses on mother tongue; that is, the language other than English spoken in the person's home when he or she was a child; one's first language; or the language spoken before immigrating to the United States. The censuses of 1910-1940, 1960 and 1970 included questions on mother tongue. A change in coding procedure from 1980 to 1990 should have improved accuracy of coding and may affect the number of persons reported in some of the 380 plus categories. It should not greatly affect the 4-group or 25-group lists. In 1980, coding clerks supplied numeric codes for the written entries on each questionnaire using a 2,000 name reference list. In 1990 written entries were transcribed to a computer file and matched to a computer dictionary which began with the 2,000 name list, but expanded as unmatched names were referred to headquarters specialists for resolution.

The question on ability to speak English was asked for the first time in 1980. In tabulations from 1980, the categories ''Very well'' and ''Well'' were combined. Data from other surveys suggested a major difference between the category ''Very well'' and the remaining categories. In tabulations showing ability to speak English, persons who reported that they spoke English ''Very well'' are presented separately from persons who reported their ability to speak English as less than ''Very well.''

MARITAL STATUS

The data on marital status were derived from answers to questionnaire item 6, which was asked of all persons. The marital status classification refers to the status at the time of enumeration. Data on marital status are tabulated only for persons 15 years old and over.

All persons were asked whether they were ''now married,'' ''widowed,'' ''divorced,'' ''separated,'' or ''never married.'' Couples who live together (unmarried persons, persons in common-law marriages) were allowed to report the marital status they considered the most appropriate.

Never Married—Includes all persons who have never been married, including persons whose only marriage(s) was annulled.

Ever Married—Includes persons married at the time of enumeration (including those separated), widowed, or divorced.

Now Married, Except Separated—Includes persons whose current marriage has not ended through widowhood, divorce, or separation (regardless of previous marital history). The category may also include couples who live together or persons in common-law marriages if they consider this category the most appropriate. In certain tabulations, currently married persons are further classified as ''spouse present'' or ''spouse absent.''

Separated—Includes persons legally separated or otherwise absent from their spouse because of marital discord. Included are persons who have been deserted or who have parted because they no longer want to live together but who have not obtained a divorce.

Widowed—Includes widows and widowers who have not remarried.

Divorced—Includes persons who are legally divorced and who have not remarried.

In selected sample tabulations, data for married and separated persons are reorganized and combined with information on the presence of the spouse in the same household.

Now Married—All persons whose current marriage has not ended by widowhood or divorce. This category includes persons defined above as ''separated.''

Spouse Present—Married persons whose wife or husband was enumerated as a member of the same household, including those whose spouse may have been temporarily absent for such reasons as travel or hospitalization.

Spouse Absent—Married persons whose wife or husband was not enumerated as a member of the same household. This category also includes all married persons living in group quarters.

Separated—Defined above.

Spouse Absent, Other—Married persons whose wife or husband was not enumerated as a member of the same household, excluding separated. Included is any person whose spouse was employed and living away from home or in an institution or absent in the Armed Forces.

Differences between the number of currently married males and the number of currently married females occur because of reporting differences and because some husbands and wives have their usual residence in different areas. In sample tabulations, these differences can also occur because different weights are applied to the individual's data. Any differences between the number of ''now married, spouse present'' males and females are due solely to sample weighting. By definition, the numbers would be the same.

When marital status was not reported, it was imputed according to the relationship to the householder and sex and age of the person. (For more information on imputation, see Appendix C, Accuracy of the Data.)

Comparability—The 1990 marital status definitions are the same as those used in 1980 with the exception of the term ''never married'' which replaces the term ''single'' in tabulations. A general marital status question has been asked in every census since 1880.

MOBILITY LIMITATION STATUS

The data on mobility limitation status were derived from answers to questionnaire item 19a, which was asked of a sample of persons 15 years old and over. Persons were identified as having a mobility limitation if they had a health condition that had lasted for 6 or more months and which made it difficult to go outside the home alone. Examples of outside activities on the questionnaire included shopping and visiting the doctor's office.

The term ''health condition'' referred to both physical and mental conditions. A temporary health problem, such as a broken bone that was expected to heal normally, was not considered a health condition.

Comparability—This was the first time that a question on mobility limitation was included in the census.

PLACE OF BIRTH

The data on place of birth were derived from answers to questionnaire item 8, which was asked on a sample basis. The place-of-birth question asked respondents to report the U.S. State, commonwealth or territory, or the foreign country where they were born. Persons born outside the United States were asked to report their place of birth according to current international boundaries. Since numerous changes in boundaries of foreign countries have occurred in the last century, some persons may have reported their place of birth in terms of boundaries that existed at the time of their birth or emigration, or in accordance with their own national preference.

Persons not reporting place of birth were assigned the birthplace of another family member or were allocated the response of another person with similar characteristics. Persons allocated as foreign born were not assigned a specific country of birth but were classified as ''Born abroad, country not specified.''

Nativity—Information on place of birth and citizenship were used to classify the population into two major categories: native and foreign born. When information on place of birth was not reported, nativity was assigned on the basis of answers to citizenship, if reported, and other characteristics.

Native—Includes persons born in the United States, Puerto Rico, or an outlying area of the United States. The small number of persons who were born in a foreign country but have at least one American parent also are included in this category.

The native population is classified in the following groups: persons born in the State in which they resided at the time of the census; persons born in a different State, by region; persons born in Puerto Rico or an outlying area of the U.S.; and persons born abroad with at least one American parent.

Foreign Born—Includes persons not classified as ''Native.'' Prior to the 1970 census, persons not reporting place of birth were generally classified as native.

The foreign-born population is shown by selected area, country, or region of birth; the places of birth shown in data products were selected based on the number of respondents who reported that area or country of birth.

Comparability—Data on the State of birth of the native population have been collected in each census beginning with that of 1850. Similar data were shown in tabulations for the 1980 census and other recent censuses. Nonresponse was allocated in a similar manner in 1980; however, prior to 1980, nonresponse to the place of birth question was not allocated. Prior to the 1970 census, persons not reporting place of birth were generally classified as native.

The questionnaire instruction to report mother's State of residence instead of the person's actual State of birth (if born in a hospital in a different State) was dropped in 1990. Evaluation studies of 1970 and 1980 census data demonstrated that this instruction was generally either ignored or misunderstood. Since the hospital and the mother's residence is in the same State for most births, this change may have a slight effect on State of birth data for States with large metropolitan areas that straddle State lines.

POVERTY STATUS IN 1989

The data on poverty status were derived from answers to the same questions as the income data, questionnaire items 32 and 33. (For more information, see the discussion under ''Income in 1989.'') Poverty statistics presented in census publications were based on a definition originated by the Social Security Administration in 1964 and subsequently modified by Federal interagency committees in 1969 and 1980 and prescribed by the Office of Management and Budget in Directive 14 as the standard to be used by Federal agencies for statistical purposes.

At the core of this definition was the 1961 economy food plan, the least costly of four nutritionally adequate food plans designed by the Department of Agriculture. It was determined from the Agriculture Department's 1955 survey of food consumption that families of three or more persons spend approximately one-third of their income on food; hence, the poverty level for these families was set at three times the cost of the economy food plan. For smaller families and persons living alone, the cost of the economy food plan was multiplied by factors that were slightly higher to compensate for the relatively larger fixed expenses for these smaller households.

The income cutoffs used by the Census Bureau to determine the poverty status of families and unrelated individuals included a set of 48 thresholds arranged in a two-dimensional matrix consisting of family size (from one person to nine or more persons) cross-classified by presence and number of family members under 18 years old (from no children present to eight or more children present). Unrelated individuals and two-person families were further differentiated by age of the householder (under 65 years old and 65 years old and over).

The total income of each family or unrelated individual in the sample was tested against the appropriate poverty threshold to determine the poverty status of that family or unrelated individual. If the total income was less than the corresponding cutoff, the family or unrelated individual was classified as ''below the poverty level.'' The number of persons below the poverty level was the sum of the number of persons in families with incomes below the poverty level and the number of unrelated individuals with incomes below the poverty level.

The poverty thresholds are revised annually to allow for changes in the cost of living as reflected in the Consumer Price Index. The average poverty threshold for a family of four persons was $12,674 in 1989. (For more information, see table A below.) Poverty thresholds were applied on a national basis and were not adjusted for regional, State or local variations in the cost of living. For a detailed discussion of the poverty definition, see U.S. Bureau of the Census, Current Population Reports, Series P-60, No. 171, *Poverty in the United States: 1988 and 1989.*

Persons for Whom Poverty Status is Determined—Poverty status was determined for all persons except institutionalized persons, persons in military group quarters and in college dormitories, and unrelated individuals under 15 years old. These groups also were excluded from the denominator when calculating poverty rates.

Specified Poverty Levels—Since the poverty levels currently in use by the Federal Government do not meet all the needs of data users, some of the data are presented for alternate levels. These specified poverty levels are obtained by multiplying the income cutoffs at the poverty level by the appropriate factor. For example, the average income cutoff at 125 percent of poverty level was $15,843 ($12,674 x 1.25) in 1989 for a family of four persons.

Weighted Average Thresholds at the Poverty Level—The average thresholds shown in the first column of table A are weighted by the presence and number of children. For example, the weighted average threshold for a given family size is obtained by multiplying the threshold for each presence and number of children category within the given family size by the number of families in that category. These products are then aggregated across the entire range of presence and number of children categories, and the aggregate is divided by the total number of families in the group to yield the weighted average threshold at the poverty level for that family size.

Since the basic thresholds used to determine the poverty status of families and unrelated individuals are applied to all families and unrelated individuals, the weighted average poverty thresholds are derived using all families and unrelated individuals rather than just those classified as being below the poverty level. To obtain the weighted poverty thresholds for families and unrelated individuals below alternate poverty levels, the weighted thresholds

shown in table A may be multiplied directly by the appropriate factor. The weighted average thresholds presented in the table are based on the March 1990 Current Population Survey. However, these thresholds would not differ significantly from those based on the 1990 census.

Income Deficit—Represents the difference between the total income of families and unrelated individuals below the poverty level and their respective poverty thresholds. In computing the income deficit, families reporting a net income loss are assigned zero dollars and for such cases the deficit is equal to the poverty threshold.

This measure provided an estimate of the amount which would be required to raise the incomes of all poor families and unrelated individuals to their respective poverty thresholds. The income deficit is thus a measure of the degree of impoverishment of a family or unrelated individual. However, caution must be used in comparing the average deficits of families with different characteristics. Apparent differences in average income deficits may, to some extent, be a function of differences in family size.

Mean Income Deficit—Represents the amount obtained by dividing the total income deficit of a group below the poverty level by the number of families (or unrelated individuals) in that group.

Comparability—The poverty definition used in the 1990 and 1980 censuses differed slightly from the one used in the 1970 census. Three technical modifications were made to the definition used in the 1970 census as described below:

1. The separate thresholds for families with a female householder with no husband present and all other families were eliminated. For the 1980 and 1990 censuses, the weighted average of the poverty thresholds for these two types of families was applied to all types of families, regardless of the sex of the householder.
2. Farm families and farm unrelated individuals no longer had a set of poverty thresholds that were lower than the thresholds applied to nonfarm families and unrelated individuals. The farm thresholds were 85 percent of the corresponding levels for nonfarm families in the 1970 census. The same thresholds were applied to all families and unrelated individuals regardless of residence in 1980 and 1990.
3. The thresholds by size of family were extended from seven or more persons in 1970 to nine or more persons in 1980 and 1990.

These changes resulted in a minimal increase in the number of poor at the national level. For a complete discussion of these modifications and their impact, see the Current Population Reports, Series P-60, No. 133.

The population covered in the poverty statistics derived from the 1980 and 1990 censuses was essentially the same as in the 1970 census. The only difference was that in 1980 and 1990, unrelated individuals under 15 years old were excluded from the poverty universe, while in 1970, only those under 14 years old were excluded. The poverty data from the 1960 census excluded all persons in group quarters and included all unrelated individuals regardless of age. It was unlikely that these differences in population coverage would have had significant impact when comparing the poverty data for persons since the 1960 censuses.

Current Population Survey—Because of differences in the questionnaires and data collection procedures, estimates of the number of persons below the poverty level by various characteristics from the 1990 census may differ from those reported in the March 1990 Current Population Survey.

RACE

The data on race were derived from answers to questionnaire item 4, which was asked of all persons. The concept of race as used by the Census Bureau reflects

Table A. **Poverty Thresholds in 1989 by Size of Family and Number of Related Children Under 18 Years**

Size of Family Unit	Weighted average thresholds	Related children under 18 years								
		None	One	Two	Three	Four	Five	Six	Seven	Eight or more
One person (unrelated individual).	$6,310									
Under 65 years.	6 451	$6,451								
65 years and over	5,947	5,947								
Two persons	8,076									
Householder under 65 years	8,343	8,303	$8,547							
Householder 65 years and over	7,501	7,495	8,515							
Three persons	9,885	9,699	9,981	$9,990						
Four persons	12,674	12,790	12,999	12,575	$12,619					
Five persons	14,990	15,424	15,648	15,169	14,798	$14,572				
Six persons	16,921	17,740	17,811	17,444	17,092	16,569	$16,259			
Seven persons	19,162	20,412	20,540	20,101	19,794	19,224	18,558	$17,828		
Eight persons	21,328	22,830	23,031	22,617	22,253	21,738	21,084	20,403	$20,230	
Nine or more persons	25,480	27,463	27,596	27,229	26,921	26,415	25,719	25,089	24,933	$23,973

self-identification; it does not denote any clear-cut scientific definition of biological stock. The data for race represent self-classification by people according to the race with which they most closely identify. Furthermore, it is recognized that the categories of the race item include both racial and national origin or socio-cultural groups.

During direct interviews conducted by enumerators, if a person could not provide a single response to the race question, he or she was asked to select, based on self-identification, the group which best described his or her racial identity. If a person could not provide a single race response, the race of the mother was used. If a single race response could not be provided for the person's mother, the first race reported by the person was used. In all cases where occupied housing units, households, or families are classified by race, the race of the householder was used.

The racial classification used by the Census Bureau generally adheres to the guidelines in Federal Statistical Directive No. 15, issued by the Office of Management and Budget, which provides standards on ethnic and racial categories for statistical reporting to be used by all Federal agencies. The racial categories used in the 1990 census data products are provided below.

White—Includes persons who indicated their race as ''White'' or reported entries such as Canadian, German, Italian, Lebanese, Near Easterner, Arab, or Polish.

Black—Includes persons who indicated their race as ''Black or Negro'' or reported entries such as African American, Afro-American, Black Puerto Rican, Jamaican, Nigerian, West Indian, or Haitian.

American Indian, Eskimo, or Aleut—Includes persons who classified themselves as such in one of the specific race categories identified below.

American Indian—Includes persons who indicated their race as ''American Indian,'' entered the name of an Indian tribe, or reported such entries as Canadian Indian, French-American Indian, or Spanish-American Indian.

American Indian Tribe—Persons who identified themselves as American Indian were asked to report their enrolled or principal tribe. Therefore, tribal data in tabulations reflect the written tribal entries reported on the questionnaires. Some of the entries (for example, Iroquois, Sioux, Colorado River, and Flathead) represent nations or reservations.

The information on tribe is based on self-identification and therefore does not reflect any designation of Federally- or State-recognized tribe. Information on American Indian tribes is presented in summary tape files and special data products. The information is derived from the American Indian Detailed Tribal Classification List for the 1990 census. The classification list represents all tribes, bands, and clans that had a specified number of American Indians reported on the census questionnaire.

Eskimo—Includes persons who indicated their race as ''Eskimo'' or reported entries such as Arctic Slope, Inupiat, and Yupik.

Aleut—Includes persons who indicated their race as ''Aleut'' or reported entries such as Alutiiq, Egegik, and Pribilovian.

Asian or Pacific Islander—Includes persons who reported in one of the Asian or Pacific Islander groups listed on the questionnaire or who provided write-in responses such as Thai, Nepali, or Tongan. A more detailed listing of the groups comprising the Asian or Pacific Islander population is presented in figure 2 below. In some data products, information is presented separately for the Asian population and the Pacific Islander population.

Asian—Includes ''Chinese,'' ''Filipino,'' ''Japanese,'' ''Asian Indian,'' ''Korean,'' ''Vietnamese,'' and ''Other Asian.'' In some tables, ''Other Asian'' may not be shown separately, but is included in the total Asian population.

Chinese—Includes persons who indicated their race as ''Chinese'' or who identified themselves as Cantonese, Tibetan, or Chinese American. In standard census reports, persons who reported as ''Taiwanese'' or ''Formosan'' are included here with Chinese. In special reports on the Asian or Pacific Islander population, information on persons who identified themselves as Taiwanese are shown separately.

Filipino—Includes persons who indicated their race as ''Filipino'' or reported entries such as Philipino, Philipine, or Filipino American.

Japanese—Includes persons who indicated their race as ''Japanese'' and persons who identified themselves as Nipponese or Japanese American.

Asian Indian—Includes persons who indicated their race as ''Asian Indian'' and persons who identified themselves as Bengalese, Bharat, Dravidian, East Indian, or Goanese.

Korean—Includes persons who indicated their race as ''Korean'' and persons who identified themselves as Korean American.

Vietnamese—Includes persons who indicated their race as ''Vietnamese'' and persons who identified themselves as Vietnamese American.

Cambodian—Includes persons who provided a write-in response such as Cambodian or Cambodia.

Hmong—Includes persons who provided a write-in response such as Hmong, Laohmong, or Mong.

Laotian—Includes persons who provided a write-in response such as Laotian, Laos, or Lao.

Thai—Includes persons who provided a write-in response such as Thai, Thailand, or Siamese.

Other Asian—Includes persons who provided a write-in response of Bangladeshi, Burmese, Indonesian, Pakistani, Sri Lankan, Amerasian, or Eurasian. See figure 2 for other groups comprising ''Other Asian.''

Pacific Islander—Includes persons who indicated their race as ''Pacific Islander'' by classifying themselves into one of the following groups or identifying themselves as one of the Pacific Islander cultural groups of Polynesian, Micronesian, or Melanesian.

Hawaiian—Includes persons who indicated their race as ''Hawaiian'' as well as persons who identified themselves as Part Hawaiian or Native Hawaiian.

Samoan—Includes persons who indicated their race as ''Samoan'' or persons who identified themselves as American Samoan or Western Samoan.

Guamanian—Includes persons who indicated their race as ''Guamanian'' or persons who identified themselves as Chamorro or Guam.

Other Pacific Islander—Includes persons who provided a write-in response of a Pacific Islander group such as Tahitian, Northern Mariana Islander, Palauan, Fijian, or a cultural group such as Polynesian, Micronesian, or Melanesian. See figure 2 for other groups comprising ''Other Pacific Islander.''

Other Race—Includes all other persons not included in the ''White,'' ''Black,'' ''American Indian, Eskimo, or Aleut,'' and the ''Asian or Pacific Islander'' race categories described above. Persons reporting in the ''Other race'' category and providing write-in entries such as multiracial, multiethnic, mixed, interracial, Wesort, or a Spanish/ Hispanic origin group (such as Mexican, Cuban, or Puerto Rican) are included here.

Written entries to three categories on the race item—''Indian (Amer.),'' ''Other Asian or Pacific Islander (API),'' and ''Other race''—were reviewed, edited, and coded by subject matter specialists. (For more information on the coding operation, see the section below that discusses ''Comparability.'')

The written entries under ''Indian (Amer.)'' and ''Other Asian or Pacific Islander (API)'' were reviewed and coded during 100-percent processing of the 1990 census questionnaires. A substantial portion of the entries for the ''Other race'' category also were reviewed, edited, and coded during the 100-percent processing. The remaining entries under ''Other race'' underwent review and coding during sample processing. Most of the written entries reviewed and coded during sample processing were those indicating Hispanic origin such as Mexican, Cuban, or Puerto Rican.

If the race entry for a member of a household was missing on the questionnaire, race was assigned based upon the reported entries of race by other household members using specific rules of precedence of household relationship. For example, if race was missing for the daughter of the householder, then the race of her mother (as female householder or female spouse) would be assigned. If there was no female householder or spouse in the household, the daughter would be assigned her father's (male householder) race. If race was not reported for anyone in the household, the race of a householder in a previously processed household was assigned. This procedure is a variation of the general imputation procedures described in Appendix C, Accuracy of the Data.

Limitation of the Data—In the 1980 census, a relatively high proportion (20 percent) of American Indians did not report any tribal entry in the race item. Evaluation of the pre-census tests indicated that changes made for the 1990 race item should improve the reporting of tribes in the rural areas (especially on reservations) for the 1990 census. The results for urban areas were inconclusive. Also, the precensus tests indicated that there may be overreporting of the Cherokee tribe. An evaluation of 1980 census data showed overreporting of Cherokee in urban areas or areas where the number of American Indians was sparse.

In the 1990 census, respondents sometimes did not fill in a circle or filled the ''Other race'' circle and wrote in a response, such as Arab, Polish, or African American in the shared write-in box for ''Other race'' and ''Other API'' responses. During the automated coding process, these responses were edited and assigned to the appropriate racial designation. Also, some Hispanic origin persons did not fill in a circle, but provided entries such as Mexican or Puerto Rican. These persons were classified in the ''Other race'' category during the coding and editing process. There may be some minor differences between sample data and 100-percent data because sample processing included additional edits not included in the 100-percent processing.

Figure 2. **Asian or Pacific Islander Groups Reported in the 1990 Census**

Asian	Pacific Islander
Chinese	Hawaiian
Filipino	Samoan
Japanese	Guamanian
Asian Indian	Other Pacific Islander[1]
Korean	Carolinian
Vietnamese	Fijian
Cambodian	Kosraean
Hmong	Melanesian[3]
Laotian	Micronesian[3]
Thai	Northern Mariana Islander
Other Asian[1]	Palauan
Bangladeshi	Papua New Guinean
Bhutanese	Ponapean (Pohnpeian)
Borneo	Polynesian[3]
Burmese	Solomon Islander
Celebesian	Tahitian
Ceram	Tarawa Islander
Indochinese	Tokelauan
Indonesian	Tongan
Iwo-Jiman	Trukese (Chuukese)
Javanese	Yapese
Malayan	Pacific Islander, not specified
Maldivian	
Nepali	
Okinawan	
Pakistani	
Sikkim	
Singaporean	
Sri Lankan	
Sumatran	
Asian, not specified[2]	

[1]In some data products, specific groups listed under ''Other Asian'' or ''Other Pacific Islander'' are shown separately. Groups not shown are tabulated as ''All other Asian'' or ''All other Pacific Islander,'' respectively.

[2]Includes entries such as Asian American, Asian, Asiatic, Amerasian, and Eurasian.

[3]Polynesian, Micronesian, and Melanesian are Pacific Islander cultural groups.

Comparability—Differences between the 1990 census and earlier censuses affect the comparability of data for certain racial groups and American Indian tribes. The 1990 census was the first census to undertake, on a 100-percent basis, an automated review, edit, and coding operation for written responses to the race item. The automated coding system used in the 1990 census greatly reduced the potential for error associated with a clerical review. Specialists with a thorough knowledge of the race subject matter reviewed, edited, coded, and resolved inconsistent or incomplete responses. In the 1980 census, there was only a limited clerical review of the race responses on the 100-percent forms with a full clerical review conducted only on the sample questionnaires.

Another major difference between the 1990 and preceding censuses is the handling of the write-in responses for the Asian or Pacific Islander populations. In addition to the nine Asian or Pacific Islander categories shown on the questionnaire under the spanner ''Asian or Pacific Islander (API),'' the 1990 census race item provided a new residual category, ''Other API,'' for Asian or Pacific Islander persons who did not report in one of the listed Asian or Pacific Islander groups. During the coding operation, write-in responses for ''Other API'' were reviewed, coded, and assigned to the appropriate classification. For example, in 1990, a write-in entry of Laotian, Thai, or Javanese is classified as ''Other Asian,'' while a write-in entry of Tongan or Fijian is classified as ''Other Pacific Islander.'' In the 1990 census, these persons were able to identify as ''Other API'' in both the 100-percent and sample operations.

In the 1980 census, the nine Asian or Pacific Islander groups were also listed separately. However, persons not belonging to these nine groups wrote in their specific racial group under the ''Other'' race category. Persons with a written entry such as Laotian, Thai, or Tongan, were tabulated and published as ''Other race'' in the 100-percent processing operation in 1980, but were reclassified as ''Other Asian and Pacific Islander'' in 1980 sample tabulations. In 1980 special reports on the Asian or Pacific Islander populations, data were shown separately for ''Other Asian'' and ''Other Pacific Islander.''

The 1970 questionnaire did not have separate race categories for Asian Indian, Vietnamese, Samoan, and Guamanian. These persons indicated their race in the ''Other'' category and later, through the editing process, were assigned to a specific group. For example, in 1970, Asian Indians were reclassified as ''White,'' while Vietnamese, Guamanians, and Samoans were included in the ''Other'' category.

Another difference between 1990 and preceding censuses is the approach taken when persons of Spanish/Hispanic origin did not report in a specific race category but reported as ''Other race'' or ''Other.'' These persons commonly provided a write-in entry such as Mexican, Venezuelan, or Latino. In the 1990 and 1980 censuses, these entries remained in the ''Other race'' or ''Other'' category, respectively. In the 1970 census, most of these persons were included in the ''White'' category.

REFERENCE WEEK

The data on labor force status and journey to work were related to the reference week; that is, the calendar week preceding the date on which the respondents completed their questionnaires or were interviewed by enumerators. This week is not the same for all respondents since the enumeration was not completed in one week. The occurrence of holidays during the enumeration period could affect the data on actual hours worked during the reference week, but probably had no effect on overall measurement of employment status (see the discussion below on ''Comparability'').

Comparability—The reference weeks for the 1990 and 1980 censuses differ in that Passover and Good Friday occurred in the first week of April 1980, but in the second week of April 1990. Many workers presumably took time off for those observances. The differing occurrence of

these holidays could affect the comparability of the 1990 and 1980 data on actual hours worked for some areas if the respective weeks were the reference weeks for a significant number of persons. The holidays probably did not affect the overall measurement of employment status since this information was based on work activity during the entire reference week.

RESIDENCE IN 1985

The data on residence in 1985 were derived from answers to questionnaire item 14b, which asked for the State (or foreign country), county, and place of residence on April 1, 1985, for those persons reporting in question 14a that on that date they lived in a different house than their current residence. Residence in 1985 is used in conjunction with location of current residence to determine the extent of residential mobility of the population and the resulting redistribution of the population across the various States, metropolitan areas, and regions of the country.

When no information on residence in 1985 was reported for a person, information for other family members, if available, was used to assign a location of residence in 1985. All cases of nonresponse or incomplete response that were not assigned a previous residence based on information from other family members were allocated the previous residence of another person with similar characteristics who provided complete information.

The tabulation category, ''Same house,'' includes all persons 5 years old and over who did not move during the 5 years as well as those who had moved but by 1990 had returned to their 1985 residence. The category, ''Different house in the United States,'' includes persons who lived in the United States in 1985 but in a different house or apartment from the one they occupied on April 1, 1990. These movers are then further subdivided according to the type of move.

In most tabulations, movers are divided into three groups according to their 1985 residence: ''Different house, same county,'' ''Different county, same State,'' and ''Different State.'' The last group may be further subdivided into region of residence in 1985. The category, ''Abroad,'' includes those persons who were residing in a foreign country, Puerto Rico, or an outlying area of the U.S. in 1985, including members of the Armed Forces and their dependents. Some tabulations show movers who were residing in Puerto Rico or an outlying area in 1985 separately from those residing in other countries.

In tabulations for metropolitan areas, movers are categorized according to the metropolitan status of their current and previous residences, resulting in such groups as movers within an MSA/ PMSA, movers between MSA/ PMSA's, movers from nonmetropolitan areas to MSA/ PMSA, and movers from central cities to the remainder of an MSA/ PMSA. In some tabulations, these categories are further subdivided by size of MSA/ PMSA, region of current or previous residence, or movers within or between central cities and the remainder of the same or a different MSA/ PMSA.

The size categories used in some tabulations for both 1985 and 1990 residence refer to the populations of the MSA/ PMSA on April 1, 1990; that is, at the end of the migration interval.

Some tabulations present data on inmigrants, outmigrants, and net migration. ''Inmigrants'' are generally defined as those persons who entered a specified area by crossing its boundary from some point outside the area. In some tabulations, movers from abroad are included in the number of inmigrants; in others, only movers within the United States are included.

''Outmigrants'' are persons who depart from a specific area by crossing its boundary to a point outside it, but without leaving the United States. ''Net migration'' is calculated by subtracting the number of outmigrants from the number of inmigrants and, depending upon the particular tabulation, may or may not include movers from abroad. The net migration for the area is net inmigration if the result was positive and net outmigration if the result was negative. In the tabulations, net outmigration is indicated by a minus sign (-).

Inmigrants and outmigrants for States include only those persons who did not live in the same State in 1985 and 1990; that is, they exclude persons who moved between counties within the same State. Thus, the sum of the inmigrants to (or outmigrants from) all counties in any State is greater than the number of inmigrants to (or outmigrants from) that State. However, in the case of net migration, the sum of the nets for all the counties within a State equal the net for the State. In the same fashion, the net migration for a division or region equals the sum of the nets for the States comprising that division or region, while the number of inmigrants and outmigrants for that division or region is less than the sum of the inmigrants or outmigrants for the individual States.

The number of persons who were living in a different house in 1985 is somewhat less than the total number of moves during the 5-year period. Some persons in the same house at the two dates had moved during the 5-year period but by the time of the census had returned to their 1985 residence. Other persons who were living in a different house had made one or more intermediate moves. For similar reasons, the number of persons living in a different county, MSA/ PMSA, or State or moving between nonmetropolitan areas may be understated.

Comparability—Similar questions were asked on all previous censuses beginning in 1940, except the questions in 1950 referred to residence 1 year earlier rather than 5 years earlier. Although the questions in the 1940 census covered a 5-year period, comparability with that census was reduced somewhat because of different definitions and categories of tabulation. Comparability with the 1960 and 1970 census is also somewhat reduced because nonresponse was not allocated in those earlier censuses. For the 1980 census, nonresponse was allocated in a manner similar to the 1990 allocation scheme.

SCHOOL ENROLLMENT AND LABOR FORCE STATUS

Tabulation of data on enrollment, educational attainment, and labor force status for the population 16 to 19 years old allows for calculation of the proportion of the age group who are not enrolled in school and not high school graduates or ''dropouts'' and an unemployment rate for the ''dropout'' population. Definitions of the three topics and descriptions of the census items from which they were derived are presented in ''Educational Attainment,'' ''Employment Status,'' and ''School Enrollment and Type of School.'' The published tabulations include both the civilian and Armed Forces populations, but labor force status is provided for the civilian population only. Therefore, the component labor force statuses may not add to the total lines *enrolled in school, high school graduate,* and *not high school graduate.* The difference is Armed Forces.

Comparability—The tabulation of school enrollment by labor force status is similar to that published in 1980 census reports. The 1980 census tabulation included a single data line for Armed Forces; however, enrollment, attainment, and labor force status data were shown for the civilian population only. In 1970, a tabulation was included for 16 to 21 year old males not attending school.

SCHOOL ENROLLMENT AND TYPE OF SCHOOL

Data on school enrollment were derived from answers to questionnaire item 11, which was asked of a sample of persons. Persons were classified as enrolled in school if they reported attending a ''regular'' public or private school or college at any time between February 1, 1990, and the time of enumeration. The question included instructions to ''include only nursery school, kindergarten, elementary school, and schooling which would lead to a high school diploma or a college degree'' as regular school. Instructions included in the 1990 respondent instruction guide, which was mailed with the census questionnaire, further specified that enrollment in a trade or business school, company training, or tutoring were not to be included unless the course would be accepted for credit at a regular elementary school, high school, or college. Persons who did not answer the enrollment question were assigned the enrollment status and type of school of a person with the same age, race or Hispanic origin, and, at older ages, sex, whose residence was in the same or a nearby area.

Public and Private School—Includes persons who attended school in the reference period and indicated they were enrolled by marking one of the questionnaire categories for either ''public school, public college'' or ''private school, private college.'' The instruction guide defines a public school as ''any school or college controlled and supported by a local, county, State, or Federal Government.'' Schools supported and controlled primarily by religious organizations or other private groups are defined as private. Persons who filled both the ''public'' and ''private'' circles are edited to the first entry, ''public.''

Level of School in Which Enrolled—Persons who were enrolled in school were classified as enrolled in ''preprimary school,'' ''elementary or high school,'' or ''college'' according to their response to question 12 (years of school completed or highest degree received). Persons who were enrolled and reported completing nursery school or less were classified as enrolled in ''preprimary school,'' which includes kindergarten. Similarly, enrolled persons who had completed at least kindergarten, but not high school, were classified as enrolled in elementary or high school. Enrolled persons who reported completing high school or some college or having received a post-secondary degree were classified as enrolled in ''college.'' Enrolled persons who reported completing the twelfth grade but receiving ''NO DIPLOMA'' were classified as enrolled in high school. (For more information on level of school, see the discussion under ''Educational Attainment.'')

Comparability—School enrollment questions have been included in the census since 1840; grade attended was first asked in 1940; type of school was first asked in 1960. Before 1940, the enrollment question in various censuses referred to attendance in the preceding six months or the preceding year. In 1940, the reference was to attendance in the month preceding the census, and in the 1950 and subsequent censuses, the question referred to attendance in the two months preceding the census date.

Until the 1910 census, there were no instructions limiting the kinds of schools in which enrollment was to be counted. Starting in 1910, the instructions indicated that attendance at ''school, college, or any educational institution'' was to be counted. In 1930 an instruction to include ''night school'' was added. In the 1940 instructions, night school, extension school, or vocational school were included only if the school was part of the regular school system. Correspondence school work of any kind was excluded. In the 1950 instructions, the term ''regular school'' was introduced, and it was defined as schooling which ''advances a person towards an elementary or high school diploma or a college, university, or professional school degree.'' Vocational, trade, or business schools were excluded unless they were graded and considered part of a regular school system. On-the-job training was excluded, as was nursery school. Instruction by correspondence was excluded unless it was given by a regular school and counted towards promotion.

In 1960, the question used the term ''regular school or college'' and a similar, though expanded, definition of ''regular'' was included in the instructions, which continued to exclude nursery school. Because of the census' use of mailed questionnaires, the 1960 census was the first in which instructions were written for the respondent as well as enumerators. In the 1970 census, the questionnaire used the phrase ''regular school or college'' and included instructions to ''count nursery school, kindergarten, and schooling which leads to an elementary school certificate, high school diploma, or college degree.'' Instructions in a separate document specified that to be counted as regular

school, nursery school must include instruction as an important and integral phase of its program, and continued the exclusion of vocational, trade, and business schools. The 1980 census question was very similar to the 1970 question, but the separate instruction booklet did not require that nursery school include substantial instructional content in order to be counted.

The age range for which enrollment data have been obtained and published has varied over the censuses. Information on enrollment was recorded for persons of all ages in the 1930 and 1940 and 1970 through 1990; for persons under age 30, in 1950; and for persons age 5 to 34, in 1960. Most of the published enrollment figures referred to persons age 5 to 20 in the 1930 census, 5 to 24 in 1940, 5 to 29 in 1950, 5 to 34 in 1960, 3 to 34 in 1970, and 3 years old and over in 1980. This growth in the age group whose enrollment was reported reflects increased interest in the number of children in preprimary schools and in the number of older persons attending colleges and universities.

In the 1950 and subsequent censuses, college students were enumerated where they lived while attending college, whereas in earlier censuses, they generally were enumerated at their parental homes. This change should not affect the comparability of national figures on college enrollment since 1940; however, it may affect the comparability over time of enrollment figures at sub-national levels.

Type of school was first introduced in the 1960 census, where a separate question asked the enrolled persons whether they were in a ''public'' or ''private'' school. Since the 1970 census, the type of school was incorporated into the response categories for the enrollment question and the terms were changed to ''public,'' ''parochial,'' and ''other private.'' In the 1980 census, ''private, church related'' and ''private, not church related'' replaced ''parochial'' and ''other private.''

Grade of enrollment was first available in the 1940 census, where it was obtained from responses to the question on highest grade of school completed. Enumerators were instructed that ''for a person still in school, the last grade completed will be the grade preceding the one in which he or she was now enrolled.'' From 1950 to 1980, grade of enrollment was obtained from the highest grade attended in the two-part question used to measure educational attainment. (For more information, see the discussion under ''Educational Attainment.'') The form of the question from which level of enrollment was derived in the 1990 census most closely corresponds to the question used in 1940. While data from prior censuses can be aggregated to provide levels of enrollment comparable to the 1990 census, 1990 data cannot be disaggregated to show single grade of enrollment as in previous censuses.

Data on school enrollment were also collected and published by other Federal, State, and local government agencies. Where these data were obtained from administrative records of school systems and institutions of higher learning, they were only roughly comparable with data from population censuses and household surveys because of differences in definitions and concepts, subject matter covered, time references, and enumeration methods. At the local level, the difference between the location of the institution and the residence of the student may affect the comparability of census and administrative data. Differences between the boundaries of school districts and census geographic units also may affect these comparisons.

SELF-CARE LIMITATION STATUS

The data on self-care limitation status were derived from answers to questionnaire item 19b, which was asked of a sample of persons 15 years old and over. Persons were identified as having a self-care limitation if they had a health condition that had lasted for 6 or more months and which made it difficult to take care of their own personal needs, such as dressing, bathing, or getting around inside the home.

The term ''health condition'' referred to both physical and mental conditions. A temporary health problem, such as a broken bone that was expected to heal normally was not considered a health condition.

Comparability—This was the first time that a question on self-care limitation was included in the census.

SEX

The data on sex were derived from answers to questionnaire item 3, which was asked of all persons. For most cases in which sex was not reported, it was determined by the appropriate entry from the person's given name and household relationship. Otherwise, sex was imputed according to the relationship to the householder and the age and marital status of the person. For more information on imputation, see Appendix C, Accuracy of the Data.

Sex Ratio—A measure derived by dividing the total number of males by the total number of females and multiplying by 100.

Comparability—A question on the sex of individuals has been asked of the total population in every census.

VETERAN STATUS

Data on veteran status, period of military service, and years of military service were derived from answers to questionnaire item 17, which was asked of a sample of persons.

Veteran Status—The data on veteran status were derived from responses to question 17a. For census data products, a ''civilian veteran'' is a person 16 years old or over who had served (even for a short time) but is not now

serving on active duty in the U.S. Army, Navy, Air Force, Marine Corps, or the Coast Guard, or who served as a Merchant Marine seaman during World War II. Persons who served in the National Guard or military Reserves are classified as veterans only if they were ever called or ordered to active duty not counting the 4-6 months for initial training or yearly summer camps. All other civilians 16 years old and over are classified as nonveterans.

Period of Military Service—Persons who indicated in question 17a that they had served on active duty (civilian veterans) or were now on active duty were asked to indicate in question 17b the period or periods in which they served. Persons serving in at least one wartime period are classified in their most recent wartime period. For example, persons who served both during the Korean conflict and the post-Korean peacetime era between February 1955 and July 1964 are classified in one of the two ''Korean conflict'' categories. If the same person had also served during the Vietnam era, he or she would instead be included in the ''Vietnam era and Korean conflict'' category. The responses were edited to eliminate inconsistencies between reported period(s) of service and the age of the person and to cancel out reported combinations of periods containing unreasonable gaps (for example, a person could not serve during World War I and the Korean conflict without serving during World War II). Note that the period of service categories shown in this report are mutually exclusive.

Years of Military Service—Persons who indicated in question 17a that they had served on active duty (civilian veterans) or were now on active duty were asked to report the total number of years of active-duty service in question 17c. The data were edited for consistency with responses to question 17b (Period of Military Service) and with the age of the person.

Limitation of the Data—There may be a tendency for the following kinds of persons to report erroneously that they served on active duty in the Armed Forces: (a) persons who served in the National Guard or military Reserves but were never called to active duty; (b) civilian employees or volunteers for the USO, Red Cross, or the Department of Defense (or its predecessor Departments, War and Navy); and (c) employees of the Merchant Marine or Public Health Service. There may also be a tendency for persons to erroneously round up months to the nearest year in question 17c (for example, persons with 1 year 8 months of active duty military service may mistakenly report ''2 years'').

Comparability—Since census data on veterans were based on self-reported responses, they may differ from data from other sources such as administrative records of the Department of Defense. Census data may also differ from Veterans Administration data on the benefits-eligible population, since factors determining eligibility for veterans benefits differ from the rules for classifying veterans in the census.

The wording of the question on veteran status (17a) for 1990 was expanded from the veteran/ not veteran question in 1980 to include questions on current active duty status and service in the military Reserves and the National Guard. The expansion was intended to clarify the appropriate response for persons in the Armed Forces and for persons who served in the National Guard or military Reserve units only. For the first time in a census, service during World War II as a Merchant Marine Seaman was considered active-duty military service and persons with such service were counted as veterans. An additional period of military service, ''September 1980 or later'' was added in 1990. As in 1970 and 1980, persons reporting more than one period of service are shown in the most recent wartime period of service category. Question 17c (Years of Military Service) was new for 1990.

WORK DISABILITY STATUS

The data on work disability were derived from answers to questionnaire item 18, which was asked of a sample of persons 15 years old and over. Persons were identified as having a work disability if they had a health condition that had lasted for 6 or more months and which limited the kind or amount of work they could do at a job or business. A person was limited in the kind of work he or she could do if the person had a health condition which restricted his or her choice of jobs. A person was limited in the amount of work if he or she was not able to work full-time. Persons with a work disability were further classified as ''Prevented from working'' or ''Not prevented from working.''

The term ''health condition'' referred to both physical and mental conditions. A temporary health problem, such as a broken bone that was expected to heal normally, was not considered a health condition.

Comparability—The wording of the question on work disability was the same in 1990 as in 1980. Information on work disability was first collected in 1970. In that census, the work disability question did not contain a clause restricting the definition of disability to limitations caused by a health condition that had lasted 6 or more months; however, it did contain a separate question about the duration of the disability.

WORK STATUS IN 1989

The data on work status in 1989 were derived from answers to questionnaire item 31, which was asked of a sample of persons. Persons 16 years old and over who worked 1 or more weeks according to the criteria described below are classified as ''Worked in 1989.'' All other persons 16 years old and over are classified as ''Did not work in 1989.'' Some tabulations showing work status in 1989 include 15 year olds; these persons, by definition, are classified as ''Did not work in 1989.''

Weeks Worked in 1989

The data on weeks worked in 1989 were derived from responses to questionnaire item 31b. Question 31b (Weeks Worked in 1989) was asked of persons 16 years old and over who indicated in question 31a that they worked in 1989.

The data pertain to the number of weeks during 1989 in which a person did any work for pay or profit (including paid vacation and paid sick leave) or worked without pay on a family farm or in a family business. Weeks of active service in the Armed Forces are also included.

Usual Hours Worked Per Week Worked in 1989

The data on usual hours worked per week worked in 1989 were derived from answers to questionnaire item 31c. This question was asked of persons 16 years old and over who indicated that they worked in 1989.

The data pertain to the number of hours a person usually worked during the weeks worked in 1989. The respondent was to report the number of hours worked per week in the majority of the weeks he or she worked in 1989. If the hours worked per week varied considerably during 1989, the respondent was to report an approximate average of the hours worked per week. The statistics on usual hours worked per week in 1989 are not necessarily related to the data on actual hours worked during the census reference week (question 21b).

Persons 16 years old and over who reported that they usually worked 35 or more hours each week during the weeks they worked are classified as ''Usually worked full time;'' persons who reported that they usually worked 1 to 34 hours are classified as ''Usually worked part time.''

Year-Round Full-Time Workers—All persons 16 years old and over who usually worked 35 hours or more per week for 50 to 52 weeks in 1989.

Number of Workers in Family in 1989—The term ''worker'' as used for these data is defined based on the criteria for Work Status in 1989.

Limitation of the Data—It is probable that the number of persons who worked in 1989 and the number of weeks worked are understated since there was some tendency for respondents to forget intermittent or short periods of employment or to exclude weeks worked without pay. There may also be a tendency for persons not to include weeks of paid vacation among their weeks worked; one result may be that the census figures may understate the number of persons who worked ''50 to 52 weeks.''

Comparability—The data on weeks worked collected in the 1990 census were comparable with data from the 1980, 1970, and 1960 censuses, but may not be entirely comparable with data from the 1940 and 1950 censuses. Since the 1960 census, two separate questions have been used to obtain this information. The first identified persons with any work experience during the year and, thus, indicated those persons for whom the questions on number of weeks worked applied. In 1940 and 1950, however, the questionnaires contained only a single question on number of weeks worked.

In 1970, persons responded to the question on weeks worked by indicating one of six weeks-worked intervals. In 1980 and 1990, persons were asked to enter the specific number of weeks they worked.

YEAR OF ENTRY

The data on year of entry were derived from answers to questionnaire item 10, which was asked of a sample of persons. The question, ''When did this person come to the United States to stay?'' was asked of persons who indicated in the question on citizenship that they were not born in the United States. (For more information, see the discussion under ''Citizenship.'')

The 1990 census questions, tabulations, and census data products about citizenship and year of entry include no reference to immigration. All persons who were born and resided outside the United States before becoming residents of the United States have a date of entry. Some of these persons are U.S. citizens by birth (e.g., persons born in Puerto Rico or born abroad of American parents). To avoid any possible confusion concerning the date of entry of persons who are U.S. citizens by birth, the term, ''year of entry'' is used in this report instead of the term ''year of immigration.''

Limitation of the Data—The census questions on nativity, citizenship, and year of entry were not designed to measure the degree of permanence of residence in the United States. The phrase, ''to stay'' was used to obtain the year in which the person became a resident of the United States. Although the respondent was directed to indicate the year he or she entered the country ''to stay,'' it was difficult to ensure that respondents interpreted the phrase correctly.

Comparability—A question on year of entry, (alternately called ''year of immigration'') was asked in each decennial census from 1890 to 1930, 1970, and 1980. In 1980, the question on year of entry included six arrival time intervals. The number of arrival intervals was expanded to ten in 1990. In 1980, the question on year of entry was asked only of the foreign-born population. In 1990, all persons who responded to the long-form questionnaire and were not born in the United States were to complete the question on year of entry.

HOUSING CHARACTERISTICS

LIVING QUARTERS

Living quarters are classified as either housing units or group quarters. (For more information, see the discussion of ''Group Quarters'' under Population Characteristics.)

Usually, living quarters are in structures intended for residential use (for example, a one-family home, apartment house, hotel or motel, boarding house, or mobile home). Living quarters also may be in structures intended for nonresidential use (for example, the rooms in a warehouse where a guard lives), as well as in places such as tents, vans, shelters for the homeless, dormitories, barracks, and old railroad cars.

Housing Units—A housing unit is a house, an apartment, a mobile home or trailer, a group of rooms or a single room occupied as separate living quarters or, if vacant, intended for occupancy as separate living quarters. Separate living quarters are those in which the occupants live and eat separately from any other persons in the building and which have direct access from outside the building or through a common hall.

The occupants may be a single family, one person living alone, two or more families living together, or any other group of related or unrelated persons who share living arrangements. For vacant units, the criteria of separateness and direct access are applied to the intended occupants whenever possible. If that information cannot be obtained, the criteria are applied to the previous occupants.

Both occupied and vacant housing units are included in the housing unit inventory, except that recreational vehicles, boats, vans, tents, railroad cars, and the like are included only if they are occupied as someone's usual place of residence. Vacant mobile homes are included provided they are intended for occupancy on the site where they stand. Vacant mobile homes on dealers' sales lots, at the factory, or in storage yards are excluded from the housing inventory.

If the living quarters contains nine or more persons unrelated to the householder or person in charge (a total of at least 10 unrelated persons), it is classified as group quarters. If the living quarters contains eight or fewer persons unrelated to the householder or person in charge, it is classified as a housing unit.

Occupied Housing Units—A housing unit is classified as occupied if it is the usual place of residence of the person or group of persons living in it at the time of enumeration, or if the occupants are only temporarily absent; that is, away on vacation or business. If all the persons staying in the unit at the time of the census have their usual place of residence elsewhere, the unit is classified as vacant. A household includes all the persons who occupy a housing unit as their usual place of residence. By definition, the count of occupied housing units for 100-percent tabulations is the same as the count of households or householders. In sample tabulations, the counts of household and occupied housing units may vary slightly because of different sample weighting methods.

Vacant Housing Units—A housing unit is vacant if no one is living in it at the time of enumeration, unless its occupants are only temporarily absent. Units temporarily occupied at the time of enumeration entirely by persons who have a usual residence elsewhere also are classified as vacant. (For more information, see discussion under ''Usual Home Elsewhere.'')

New units not yet occupied are classified as vacant housing units if construction has reached a point where all exterior windows and doors are installed and final usable floors are in place. Vacant units are excluded if they are open to the elements; that is, the roof, walls, windows, and/ or doors no longer protect the interior from the elements, or if there is positive evidence (such as a sign on the house or in the block) that the unit is condemned or is to be demolished. Also excluded are quarters being used entirely for nonresidential purposes, such as a store or an office, or quarters used for the storage of business supplies or inventory, machinery, or agricultural products.

Hotels, Motels, Rooming Houses, Etc.—Occupied rooms or suites of rooms in hotels, motels, and similar places are classified as housing units only when occupied by permanent residents; that is, persons who consider the hotel as their usual place of residence or have no usual place of residence elsewhere. Vacant rooms or suites of rooms are classified as housing units only in those hotels, motels, and similar places in which 75 percent or more of the accommodations are occupied by permanent residents.

If any of the occupants in a rooming or boarding house live and eat separately from others in the building and have direct access, their quarters are classified as separate housing units.

Staff Living Quarters—The living quarters occupied by staff personnel within any group quarters are separate housing units if they satisfy the housing unit criteria of separateness and direct access; otherwise, they are considered group quarters.

Comparability—The first Census of Housing in 1940 established the ''dwelling unit'' concept. Although the term became ''housing unit'' and the definition has been modified slightly in succeeding censuses, the 1990 definition is essentially comparable to previous censuses. There was no change in the housing unit definition between 1980 and 1990.

ACREAGE

The data on acreage were obtained from questionnaire items H5a and H19a. Question H5a was asked at all occupied and vacant one-family houses and mobile homes. Question H19a was asked on a sample basis at occupied and vacant one-family houses and mobile homes.

Question H5a asks whether the house or mobile home is located on a place of 10 or more acres. The intent of this

item is to exclude owner-occupied and renter-occupied one-family houses on 10 or more acres from the specified owner- and renter-occupied universes for value and rent tabulations.

Question H19a provides data on whether the unit is located on less than 1 acre. The main purpose of this item, in conjunction with question H19b on agricultural sales, is to identify farm units. (For more information, see discussion under ''Farm Residence.'')

For both items, the land may consist of more than one tract or plot. These tracts or plots are usually adjoining; however, they may be separated by a road, creek, another piece of land, etc.

Comparability—Question H5a is similar to that asked in 1970 and 1980. This item was asked for the first time of mobile home occupants in 1990. Question H19a is an abbreviated form of a question asked on a sample basis in 1980. In previous censuses, information on city or suburban lot and number of acres was obtained also.

AGRICULTURAL SALES

Data on the sales of agricultural crops were obtained from questionnaire item H19b, which was asked on a sample basis at occupied one-family houses and mobile homes located on lots of 1 acre or more. Data for this item exclude units on lots of less than 1 acre, units located in structures containing 2 or more units, and all vacant units. This item refers to the total amount (before taxes and expenses) received in 1989 from the sale of crops, vegetables, fruits, nuts, livestock and livestock products, and nursery and forest products, produced on ''this property.'' Respondents new to a unit were asked to estimate total agricultural sales in 1989 even if some portion of the sales had been made by other occupants of the unit.

This item is used mainly to classify housing units as farm or nonfarm residences, not to provide detailed information on the sale of agricultural products. Detailed information on the sale of agricultural products is provided by the Census Bureau's Census of Agriculture *(Factfinder for the Nation: Agricultural Statistics,* Bureau of the Census, 1989). (For more information, see the discussion under ''Farm Residence.'')

BEDROOMS

The data on bedrooms were obtained from questionnaire item H9, which was asked at both occupied and vacant housing units. This item was asked on a sample basis. The number of bedrooms is the count of rooms designed to be used as bedrooms; that is, the number of rooms that would be listed as bedrooms if the house or apartment were on the market for sale or for rent. Included are all rooms intended to be used as bedrooms even if they currently are being used for some other purpose. A housing unit consisting of only one room, such as a one-room efficiency apartment, is classified, by definition, as having no bedroom.

Comparability—Data on bedrooms have been collected in every census since 1960. In 1970 and 1980, data for bedrooms were shown only for year-round units. In past censuses, a room was defined as a bedroom if it was used mainly for sleeping even if also used for other purposes. Rooms that were designed to be used as bedrooms but used mainly for other purposes were not considered to be bedrooms. A distribution of housing units by number of bedrooms calculated from data collected in a 1986 test showed virtually no differences in the two versions except in the two bedroom category, where the previous ''use'' definition showed a slightly lower proportion of units.

BOARDED-UP STATUS

Boarded-up status was obtained from questionnaire item C2 and was determined for all vacant units. Boarded-up units have windows and doors covered by wood, metal, or masonry to protect the interior and to prevent entry into the building. A single-unit structure, a unit in a multi-unit structure, or an entire multi-unit structure may be boarded-up in this way. For certain census data products, boarded-up units are shown only for units in the ''Other vacant'' category. A unit classified as ''Usual home elsewhere'' can never be boarded up. (For more information, see the discussion under ''Usual Home Elsewhere.'')

Comparability—This item was first asked in the 1980 census and was shown only for year-round vacant housing units. In 1990, data are shown for all vacant housing units.

BUSINESS ON PROPERTY

The data for business on property were obtained from questionnaire item H5b, which was asked at all occupied and vacant one-family houses and mobile homes. This question is used to exclude owner-occupied one-family houses with business or medical offices on the property from certain statistics on financial characteristics.

A business must be easily recognizable from the outside. It usually will have a separate outside entrance and have the appearance of a business, such as a grocery store, restaurant, or barber shop. It may be either attached to the house or mobile home or be located elsewhere on the property. Those housing units in which a room is used for business or professional purposes and have no recognizable alterations to the outside are *not* considered as having a business. Medical offices are considered businesses for tabulation purposes.

Comparability—Data on business on property have been collected since 1940.

CONDOMINIUM FEE

The data on condominium fee were obtained from questionnaire item H25, which was asked at owner-occupied condominiums. This item was asked on a sample basis. A condominium fee normally is charged monthly to the owners of the individual condominium units by the condominium owners association to cover operating, maintenance, administrative, and improvement costs of the common property (grounds, halls, lobby, parking areas, laundry rooms, swimming pool, etc.) The costs for utilities and/ or fuels may be included in the condominium fee if the units do not have separate meters.

Data on condominium fees may include real estate tax and/ or insurance payments for the common property, but do not include real estate taxes or fire, hazard, and flood insurance for the individual unit already reported in questions H21 and H22.

Amounts reported were the regular monthly payment, even if paid by someone outside the household or remain unpaid. Costs were estimated as closely as possible when exact costs were not known.

The data from this item were added to payments for mortgages (both first and junior mortgages and home equity loans); real estate taxes; fire, hazard, and flood insurance payments; and utilities and fuels to derive ''Selected Monthly Owner Costs'' and ''Selected Monthly Owner Costs as a Percentage of Household Income in 1989'' for condominium owners.

Comparability—This is a new item in 1990.

CONDOMINIUM STATUS

The data on condominium housing units were obtained from questionnaire item H18, which was asked on a sample basis at both occupied and vacant housing units. Condominium is a type of ownership that enables a person to own an apartment or house in a development of similarly owned units and to hold a common or joint ownership in some or all of the common areas and facilities such as land, roof, hallways, entrances, elevators, swimming pool, etc. Condominiums may be single-family houses as well as units in apartment buildings. A condominium unit need not be occupied by the owner to be counted as such. A unit classified as ''mobile home or trailer'' or ''other'' (see discussion under ''Units in Structure'') cannot be a condominium unit.

Limitation of the Data—Testing done prior to the 1980 and 1990 censuses indicated that the number of condominiums may be slightly overstated.

Comparability—In 1970, condominiums were grouped together with cooperative housing units, and the data were reported only for owner-occupied cooperatives and condominiums. Beginning in 1980, the census identified all condominium units and the data were shown for renter-occupied and vacant year-round condominiums as well as owner occupied. In 1970 and 1980, the question on condominiums was asked on a 100-percent basis. In 1990, it was asked on a sample basis.

CONTRACT RENT

The data on contract rent (also referred to as ''rent asked'' for vacant units) were obtained from questionnaire item H7a, which was asked at all occupied housing units that were rented for cash rent and all vacant housing units that were for rent at the time of enumeration.

Housing units that are renter occupied without payment of cash rent are shown separately as ''No cash rent'' in census data products. The unit may be owned by friends or relatives who live elsewhere and who allow occupancy without charge. Rent-free houses or apartments may be provided to compensate caretakers, ministers, tenant farmers, sharecroppers, or others.

Contract rent is the monthly rent agreed to or contracted for, regardless of any furnishings, utilities, fees, meals, or services that may be included. For vacant units, it is the monthly rent asked for the rental unit at the time of enumeration.

If the contract rent includes rent for a business unit or for living quarters occupied by another household, the respondent was instructed to report that part of the rent estimated to be for his or her unit only. Respondents were asked to report rent only for the housing unit enumerated and to exclude any rent paid for additional units or for business premises.

If a renter pays rent to the owner of a condominium or cooperative, and the condominium fee or cooperative carrying charge is also paid by the renter to the owner, the respondent was instructed to include the fee or carrying charge.

If a renter receives payments from lodgers or roomers who are listed as members of the household, the respondent was instructed to report the rent without deduction for any payments received from the lodgers or roomers. The respondent was instructed to report the rent agreed to or contracted for even if paid by someone else such as friends or relatives living elsewhere, or a church or welfare agency.

In some tabulations, contract rent is presented for all renter-occupied housing units, as well as specified renter-occupied and vacant-for-rent units. Specified renter-occupied and specified vacant-for-rent units exclude one-family houses on 10 or more acres. (For more information on rent, see the discussion under ''Gross Rent.'')

Median and Quartile Contract Rent—The median divides the rent distribution into two equal parts. Quartiles divide the rent distribution into four equal parts. In computing median and quartile contract rent, units reported as ''No

cash rent'' are excluded. Median and quartile rent calculations are rounded to the nearest whole dollar. (For more information on medians and quartiles, see the discussion under ''Derived Measures.'')

Aggregate Contract Rent—To calculate aggregate contract rent, the amount assigned for the category ''Less than $80'' is $50. The amount assigned to the category ''$1,000 or more'' is $1,250. Mean contract rent is rounded to the nearest whole dollar. (For more information on aggregates and means, see the discussion under ''Derived Measures.'')

Limitation of the Data—In the 1970 and 1980 censuses, contract rent for vacant units had high allocation rates, about 35 percent.

Comparability—Data on this item have been collected since 1930. For 1990, quartiles were added because the range of rents and values in the United States has increased in recent years. Upper and lower quartiles can be used to note large rent and value differences among various geographic areas.

DURATION OF VACANCY

The data for duration of vacancy (also referred to as ''months vacant'') were obtained from questionnaire item D, which was completed by census enumerators. The statistics on duration of vacancy refer to the length of time (in months and years) between the date the last occupants moved from the unit and the time of enumeration. The data, therefore, do not provide a direct measure of the total length of time units remain vacant.

For newly constructed units which have never been occupied, the duration of vacancy is counted from the date construction was completed. For recently converted or merged units, the time is reported from the date conversion or merger was completed. Units occupied by an entire household with a usual home elsewhere are assigned to the ''Less than 1 month'' interval.

Comparability—Similar data have been collected since 1960. In 1970 and 1980, these data were shown only for year-round vacant housing units. In 1990, these data are shown for all vacant housing units.

FARM RESIDENCE

The data on farm residence were obtained from questionnaire items H19a and H19b. An occupied one-family house or mobile home is classified as a farm residence if: (1) the housing unit is located on a property of 1 acre or more, and (2) at least $1,000 worth of agricultural products were sold from the property in 1989. Group quarters and housing units that are in multi-unit buildings or vacant are not included as farm residences.

A one-family unit occupied by a tenant household paying cash rent for land and buildings is enumerated as a farm residence only if sales of agricultural products from its yard (as opposed to the general property on which it is located) amounted to at least $1,000 in 1989. A one-family unit occupied by a tenant household that does not pay cash rent is enumerated as a farm residence if the remainder of the farm (including its yard) qualifies as a farm.

Farm residence is provided as an independent data item only for housing units located in rural areas. It may be derived for housing units in urban areas from the data items on acreage and sales of agricultural products on the public-use microdata sample (PUMS) files. (For more information on PUMS, see Appendix F, Data Products and User Assistance.)

The farm population consists of persons in households living in farm residences. Some persons who are counted on a property classified as a farm (including in some cases farm workers) are excluded from the farm population. Such persons include those who reside in multi-unit buildings or group quarters.

Comparability—These are the same criteria that were used to define a farm residence in 1980. In 1960 and 1970, a farm was defined as a place of 10 or more acres with at least $50 worth of agricultural sales or a place of less than 10 acres with at least $250 worth of agricultural sales. Earlier censuses used other definitions. Note that the definition of a farm residence differs from the definition of a farm in the Census of Agriculture (*Factfinder for the Nation: Agricultural Statistics*, Bureau of the Census, 1989).

GROSS RENT

Gross rent is the contract rent plus the estimated average monthly cost of utilities (electricity, gas, and water) and fuels (oil, coal, kerosene, wood, etc.) if these are paid for by the renter (or paid for the renter by someone else). Gross rent is intended to eliminate differentials which result from varying practices with respect to the inclusion of utilities and fuels as part of the rental payment. The estimated costs of utilities and fuels are reported on a yearly basis but are converted to monthly figures for the tabulations. Renter units occupied without payment of cash rent are shown separately as ''No cash rent'' in the tabulations. Gross rent is calculated on a sample basis.

Comparability—Data on gross rent have been collected since 1940 for renter-occupied housing units. In 1980, costs for electricity and gas were collected as average monthly costs. In 1990, all utility and fuel costs were collected as yearly costs and divided by 12 to provide an average monthly cost.

GROSS RENT AS A PERCENTAGE OF HOUSEHOLD INCOME IN 1989

Gross rent as a percentage of household income in 1989 is a computed ratio of monthly gross rent to monthly household income (total household income in 1989 divided by 12). The ratio was computed separately for each unit and was rounded to the nearest whole percentage. Units for which no cash rent is paid and units occupied by households that reported no income or a net loss in 1989 comprise the category ''Not computed.'' This item is calculated on a sample basis.

HOUSE HEATING FUEL

The data on house heating fuel were obtained from questionnaire item H14, which was asked at occupied housing units. This item was asked on a sample basis. The data show the type of fuel used most to heat the house or apartment.

Utility Gas—Includes gas piped through underground pipes from a central system to serve the neighborhood.

Bottled, Tank, or LP Gas—Includes liquid propane gas stored in bottles or tanks which are refilled or exchanged when empty.

Fuel Oil, Kerosene, Etc.—Includes fuel oil, kerosene, gasoline, alcohol, and other combustible liquids.

Wood—Includes purchased wood, wood cut by household members on their property or elsewhere, driftwood, sawmill or construction scraps, or the like.

Solar Energy—Includes heat provided by sunlight which is collected, stored, and actively distributed to most of the rooms.

Other Fuel—Includes all other fuels not specified elsewhere.

No Fuel Used—Includes units that do not use any fuel or that do not have heating equipment.

Comparability—Data on house heating fuel have been collected since 1940. The category, ''Solar energy'' is new for 1990.

INSURANCE FOR FIRE, HAZARD, AND FLOOD

The data on fire, hazard, and flood insurance were obtained from questionnaire item H22, which was asked at a sample of owner-occupied one-family houses, condominiums, and mobile homes. The statistics for this item refer to the annual premium for fire, hazard, and flood insurance on the property (land and buildings); that is, policies that protect the property and its contents against loss due to damage by fire, lightning, winds, hail, flood, explosion, and so on.

Liability policies are included only if they are paid with the fire, hazard, and flood insurance premiums and the amounts for fire, hazard, and flood cannot be separated. Premiums are included even if paid by someone outside the household or remain unpaid. When premiums are paid on other than a yearly basis, the premiums are converted to a yearly basis.

The payment for fire, hazard, and flood insurance is added to payments for real estate taxes, utilities, fuels, and mortgages (both first and junior mortgages and home equity loans) to derive ''Selected Monthly Owner Costs'' and ''Selected Monthly Owner Costs as a Percentage of Household Income in 1989.''

A separate question (H23d) determines whether insurance premiums are included in the mortgage payment to the lender(s). This makes it possible to avoid counting these premiums twice in the computations.

Comparability—Data on payment for fire and hazard insurance were collected for the first time in 1980. Flood insurance was not specifically mentioned in the wording of the question in 1980. The question was asked only at owner-occupied one-family houses. Excluded were mobile homes, condominiums, houses with a business or medical office on the property, houses on 10 or more acres, and housing units in multi-unit buildings. In 1990, the question was asked of all one-family owner-occupied houses, including houses on 10 or more acres. It also was asked at mobile homes, condominiums, and one-family houses with a business or medical office on the property.

KITCHEN FACILITIES

Data on kitchen facilities were obtained from questionnaire item H11, which was asked at both occupied and vacant housing units. A unit has complete kitchen facilities when it has all of the following: (1) an installed sink with piped water, (2) a range, cook top and convection or microwave oven, or cookstove, and (3) a refrigerator. All kitchen facilities must be located in the structure. They need not be in the same room. Portable cooking equipment is not considered a range or cookstove. An ice box is not considered to be a refrigerator.

Comparability—Data on complete kitchen facilities were collected for the first time in 1970. Earlier censuses collected data on individual components, such as kitchen sink and type of refrigeration equipment. In 1970 and 1980, data for kitchen facilities were shown only for year-round units. In 1990, data are shown for all housing units.

MEALS INCLUDED IN RENT

The data on meals included in the rent were obtained from questionnaire item H7b, which was asked of all

occupied housing units that were rented for cash and all vacant housing units that were for rent at the time of enumeration.

The statistics on meals included in rent are presented for specified renter-occupied and specified vacant-for-rent units. Specified renter-occupied and specified vacant-for-rent units exclude one-family houses on 10 or more acres. (For more information, see the discussion under ''Contract Rent.'')

Comparability—This is a new item in 1990. It is intended to measure ''congregate'' housing, which generally is considered to be housing units where the rent includes meals and other services, such as transportation to shopping and recreation.

MOBILE HOME COSTS

The data on mobile home costs were obtained from questionnaire item H26, which was asked at owner-occupied mobile homes. This item was asked on a sample basis.

These data include the total yearly costs for personal property taxes, land or site rent, registration fees, and license fees on all owner-occupied mobile homes. The instructions are to not include real estate taxes already reported in question H21.

Costs are estimated as closely as possible when exact costs are not known. Amounts are the total for an entire 12-month billing period, even if they are paid by someone outside the household or remain unpaid.

The data from this item are added to payments for mortgages, real estate taxes, fire, hazard, and flood insurance payments, utilities, and fuels to derive selected monthly owner costs for mobile homes owners.

Comparability—This item is new for 1990.

MORTGAGE PAYMENT

The data on mortgage payment were obtained from questionnaire item H23b, which was asked at owner occupied one-family houses, condominiums, and mobile homes. This item was asked on a sample basis. Question H23b provides the regular monthly amount required to be paid the lender for the first mortgage (deed of trust, contract to purchase, or similar debt) on the property. Amounts are included even if the payments are delinquent or paid by someone else. The amounts reported are included in the computation of ''Selected Monthly Owner Costs'' and ''Selected Monthly Owner Costs as a Percentage of Household Income in 1989'' for units with a mortgage.

The amounts reported include everything paid to the lender including principal and interest payments, real estate taxes, fire, hazard, and flood insurance payments, and mortgage insurance premiums. Separate questions determine whether real estate taxes and fire, hazard, and flood insurance payments are included in the mortgage payment to the lender. This makes it possible to avoid counting these components twice in the computation of ''Selected Monthly Owner Costs.''

Comparability—Information on mortgage payment was collected for the first time in 1980. It was collected only at owner-occupied one-family houses. Excluded were mobile homes, condominiums, houses with a business or medical office on the property, one-family houses on 10 or more acres, and housing units in multi-unit buildings. In 1990, the questions on monthly mortgage payments were asked of all owner-occupied one-family houses, including one-family houses on 10 or more acres. They were also asked at mobile homes, condominiums, and one-family houses with a business or medical office.

The 1980 census obtained total regular monthly mortgage payments, including payments on second or junior mortgages, from a single question. Two questions were used in 1990; one for regular monthly payments on first mortgages, and one for regular monthly payments on second or junior mortgages or home equity loans. (For more information, see the discussion under ''Second or Junior Mortgage Payment.'')

MORTGAGE STATUS

The data on mortgage status were obtained from questionnaire items H23a and H24a, which were asked at owner-occupied one-family houses, condominiums, and mobile homes. ''Mortgage'' refers to all forms of debt where the property is pledged as security for repayment of the debt. It includes such debt instruments as deeds of trust, trust deeds, contracts to purchase, land contracts, junior mortgages and home equity loans.

A mortgage is considered a first mortgage if it has prior claim over any other mortgage or if it is the only mortgage on the property. All other mortgages, (second, third, etc.) are considered junior mortgages. A home equity loan is generally a junior mortgage. If no first mortgage is reported, but a junior mortgage or home equity loan is reported, then the loan is considered a first mortgage.

In most census data products, the tabulations for ''Selected Monthly Owner Costs'' and ''Selected Monthly Owner Costs as a Percentage of Household Income in 1989'' usually are shown separately for units ''with a mortgage'' and for units ''not mortgaged.'' The category ''not mortgaged'' is comprised of housing units owned free and clear of debt.

Comparability—A question on mortgage status was included in the 1940 and 1950 censuses, but not in the 1960 and 1970 censuses. The item was reinstated in 1980 along with a separate question dealing with the existence of second or junior mortgages. In 1980, the mortgage status questions were asked at owner-occupied one-family houses on less than 10 acres. Excluded were mobile homes,

condominiums, houses with a business or medical office, houses on 10 or more acres, and housing units in multi-unit buildings. In 1990, the questions were asked of all one-family owner-occupied housing units, including houses on 10 or more acres. They were also asked at mobile homes, condominiums, and houses with a business or medical office.

PERSONS IN UNIT

This item is based on the 100-percent count of persons in occupied housing units. All persons occupying the housing unit are counted, including the householder, occupants related to the householder, and lodgers, roomers, boarders, and so forth.

The data on ''persons in unit'' show the number of housing units occupied by the specified number of persons. The phrase ''persons in unit'' is used for housing tabulations, ''persons in households'' for population items. Figures for ''persons in unit'' match those for ''persons in household'' for 100-percent data products. In sample products, they may differ because of the weighting process.

Median Persons in Unit—In computing median persons in unit, a whole number is used as the midpoint of an interval; thus, a unit with 4 persons is treated as an interval ranging from 3.5 to 4.5 persons. Median persons is rounded to the nearest hundredth. (For more information on medians, see the discussion under ''Derived Measures.'')

Persons in Occupied Housing Units—This is the total population minus those persons living in group quarters. ''Persons per occupied housing unit'' is computed by dividing the population living in housing units by the number of occupied housing units.

PERSONS PER ROOM

''Persons per room'' is obtained by dividing the number of persons in each occupied housing unit by the number of rooms in the unit. Persons per room is rounded to the nearest hundredth. The figures shown refer, therefore, to the number of occupied housing units having the specified ratio of persons per room.

Mean Persons Per Room—This is computed by dividing persons in housing units by the aggregate number of rooms. This is intended to provide a measure of utilization. A higher mean may indicate a greater degree of utilization or crowding; a low mean may indicate under-utilization. (For more information on means, see the discussion under ''Derived Measures.'')

PLUMBING FACILITIES

The data on plumbing facilities were obtained from questionnaire item H10, which was asked at both occupied and vacant housing units. This item was asked on a sample basis. Complete plumbing facilities include hot and cold piped water, a flush toilet, and a bathtub or shower. All three facilities must be located inside the house, apartment, or mobile home, but not necessarily in the same room. Housing units are classified as lacking complete plumbing facilities when any of the three facilities are not present.

Comparability—The 1990 data on complete plumbing facilities are not strictly comparable with the 1980 data. In 1980, complete plumbing facilities were defined as hot and cold piped water, a bathtub or shower, and a flush toilet in the housing unit for the exclusive use of the residents of that unit. In 1990, the Census Bureau dropped the requirement of exclusive use from the definition of complete plumbing facilities. Of the 2.3 million year-round housing units classified in 1980 as lacking complete plumbing for exclusive use, approximately 25 percent of these units had complete plumbing but the facilities were also used by members of another household. From 1940 to 1970, separate and more detailed questions were asked on piped water, bathing, and toilet facilities. In 1970 and 1980, the data on plumbing facilities were shown only for year-round units.

POVERTY STATUS OF HOUSEHOLDS IN 1989

The data on poverty status of households were derived from answers to the income questions. The income items were asked on a sample basis. Households are classified below the poverty level when the total 1989 income of the family or of the nonfamily householder is below the appropriate poverty threshold. The income of persons living in the household who are unrelated to the householder is not considered when determining the poverty status of a household, nor does their presence affect the household size in determining the appropriate poverty threshold. The poverty thresholds vary depending upon three criteria: size of family, number of children, and age of the family householder or unrelated individual for one and two-persons households. (For more information, see the discussion of ''Poverty Status in 1989'' and ''Income in 1989'' under Population Characteristics.)

REAL ESTATE TAXES

The data on real estate taxes were obtained from questionnaire item H21, which was asked at owner-occupied one-family houses, condominiums, and mobile homes. The statistics from this question refer to the total amount of all real estate taxes on the entire property (land and buildings) payable in 1989 to all taxing jurisdictions, including special assessments, school taxes, county taxes, and so forth.

Real estate taxes include State, local, and all other real estate taxes even if delinquent, unpaid, or paid by someone who is not a member of the household. However, taxes due from prior years are not included. If taxes are paid on other than a yearly basis, the payments are converted to a yearly basis.

The payment for real estate taxes is added to payments for fire, hazard, and flood insurance; utilities and fuels; and mortgages (both first and junior mortgages and home equity loans) to derive ''Selected Monthly Owner Costs'' and ''Selected Monthly Owner Costs as a Percentage of Household Income in 1989.'' A separate question (H23c) determines whether real estate taxes are included in the mortgage payment to the lender(s). This makes it possible to avoid counting taxes twice in the computations.

Comparability—Data for real estate taxes were collected for the first time in 1980. The question was asked only at owner-occupied one-family houses. Excluded were mobile homes or trailers, condominiums, houses with a business or medical office on the property, houses on 10 or more acres, and housing units in multi-unit buildings. In 1990, the question was asked of all one-family owner-occupied houses, including houses on 10 or more acres. It also was asked at mobile homes, condominiums, and one-family houses with a business or medical office on the property.

ROOMS

The data on rooms were obtained from questionnaire item H3, which was asked at both occupied and vacant housing units. The statistics on rooms are in terms of the number of housing units with a specified number of rooms. The intent of this question is to count the number of whole rooms used for living purposes.

For each unit, rooms include living rooms, dining rooms, kitchens, bedrooms, finished recreation rooms, enclosed porches suitable for year-round use, and lodger's rooms. Excluded are strip or pullman kitchens, bathrooms, open porches, balconies, halls or foyers, half-rooms, utility rooms, unfinished attics or basements, or other unfinished space used for storage. A partially divided room is a separate room only if there is a partition from floor to ceiling, but not if the partition consists solely of shelves or cabinets.

Median Rooms—This measure divides the room distribution into two equal parts, one-half of the cases falling below the median number of rooms and one-half above the median. In computing median rooms, the whole number is used as the midpoint of the interval; thus, the category ''3 rooms'' is treated as an interval ranging from 2.5 to 3.5 rooms. Median rooms is rounded to the nearest tenth. (For more information on medians, see the discussion under ''Derived Measures.'')

Aggregate Rooms—To calculate aggregate rooms, an arbitrary value of ''10'' is assigned to rooms for units falling within the terminal category, ''9 or more.'' (For more information on aggregates and means, see the discussion under ''Derived Measures.'')

Comparability—Data on rooms have been collected since 1940. In 1970 and 1980, these data were shown only for year-round housing units. In 1990, these data are shown for all housing units.

SECOND OR JUNIOR MORTGAGE PAYMENT

The data on second or junior mortgage payments were obtained from questionnaire items H24a and H24b, which were asked at owner-occupied one-family houses, condominiums, and mobile homes. Question H24a asks whether a second or junior mortgage or a home equity loan exists on the property. Question H24b provides the regular monthly amount required to be paid to the lender on all second or junior mortgages and home equity loans. Amounts are included even if the payments are delinquent or paid by someone else. The amounts reported are included in the computation of ''Selected Monthly Owner Costs'' and ''Selected Monthly Owner Costs as a Percentage of Household Income in 1989'' for units with a mortgage.

All mortgages other than first mortgages are classified as ''junior'' mortgages. A second mortgage is a junior mortgage that gives the lender a claim against the property that is second to the claim of the holder of the first mortgage. Any other junior mortgage(s) would be subordinate to the second mortgage. A home equity loan is a line of credit available to the borrower that is secured by real estate. It may be placed on a property that already has a first or second mortgage, or it may be placed on a property that is owned free and clear.

If the respondents answered that no first mortgage existed, but a second mortgage did (as in the above case with a home equity loan), a computer edit assigned the unit a first mortgage and made the first mortgage monthly payment the amount reported in the second mortgage. The second mortgage data were then made ''No'' in question H24a and blank in question H24b.

Comparability—The 1980 census obtained total regular monthly mortgage payments, including payments on second or junior mortgages, from one single question. Two questions were used in 1990: one for regular monthly payments on first mortgages, and one for regular monthly payments on second or junior mortgages and home equity loans.

SELECTED MONTHLY OWNER COSTS

The data on selected monthly owner costs were obtained from questionnaire items H20 through H26 for a sample of owner-occupied one-family houses, condominiums, and mobile homes. Selected monthly owner costs is the sum of payments for mortgages, deeds of trust, contracts to purchase, or similar debts on the property (including payments for the first mortgage, second or junior mortgages, and home equity loans); real estate taxes; fire, hazard, and flood insurance on the property; utilities (electricity, gas, and water); and fuels (oil, coal, kerosene, wood, etc.). It also includes, where appropriate, the monthly condominium fee for condominiums and mobile home costs (personal property taxes, site rent, registration fees, and license fees) for mobile homes.

In certain tabulations, selected monthly owner costs are presented separately for specified owner-occupied housing units (owner-occupied one-family houses on fewer than 10 acres without a business or medical office on the property), owner-occupied condominiums, and owner-occupied mobile homes. Data usually are shown separately for units ''with a mortgage'' and for units ''not mortgaged.''

Median Selected Monthly Owner Costs—This measure is rounded to the nearest whole dollar.

Comparability—The components of selected monthly owner costs were collected for the first time in 1980. The 1990 tabulations of selected monthly owner costs for specified owner-occupied housing units are virtually identical to 1980, the primary difference was the amounts of the first and second mortgages were collected in separate questions in 1990, while the amounts were collected in a single question in 1980. The component parts of the item were tabulated for mobile homes and condominiums for the first time in 1990.

In 1980, costs for electricity and gas were collected as average monthly costs. In 1990, all utility and fuel costs were collected as yearly costs and divided by 12 to provide an average monthly cost.

SELECTED MONTHLY OWNER COSTS AS A PERCENTAGE OF HOUSEHOLD INCOME IN 1989

The information on selected monthly owner costs as a percentage of household income in 1989 is the computed ratio of selected monthly owner costs to monthly household income in 1989. The ratio was computed separately for each unit and rounded to the nearest whole percentage. The data are tabulated separately for specified owner-occupied units, condominiums, and mobile homes.

Separate distributions are often shown for units ''with a mortgage'' and for units ''not mortgaged.'' Units occupied by households reporting no income or a net loss in 1989 are included in the ''not computed'' category. (For more information, see the discussion under ''Selected Monthly Owner Costs.'')

Comparability—The components of selected monthly owner costs were collected for the first time in 1980. The tabulations of ''Selected Monthly Owner Costs as a Percentage of Household Income in 1989'' for specified owner-occupied housing units are comparable to 1980.

SEWAGE DISPOSAL

The data on sewage disposal were obtained from questionnaire item H16, which was asked at both occupied and vacant housing units. This item was asked on a sample basis. Housing units are either connected to a public sewer, to a septic tank or cesspool, or they dispose of sewage by other means. A public sewer may be operated by a government body or by a private organization. A housing unit is considered to be connected to a septic tank or cesspool when the unit is provided with an underground pit or tank for sewage disposal. The category, ''Other means'' includes housing units which dispose of sewage in some other way.

Comparability—Data on sewage disposal have been collected since 1940. In 1970 and 1980, data were shown only for year-round housing units. In 1990, data are shown for all housing units.

SOURCE OF WATER

The data on source of water were obtained from questionnaire item H15, which was asked at both occupied and vacant housing units. Housing units may receive their water supply from a number of sources. A common source supplying water to five or more units is classified as a ''Public system or private company.'' The water may be supplied by a city, county, water district, water company, etc., or it may be obtained from a well which supplies water to five or more housing units. If the water is supplied from a well serving four or fewer housing units, the units are classified as having water supplied by either an ''Individual drilled well'' or an ''Individual dug well.'' Drilled wells or small diameter wells are usually less than 1-1/2 feet in diameter. Dug wells are usually larger than 1-1/2 feet wide and generally hand dug. The category, ''Some other source'' includes water obtained from springs, creeks, rivers, lakes, cisterns, etc.

Comparability—Data on source of water have been collected since 1940. In 1970 and 1980, data were shown only for year-round housing units. In 1990, data are shown for all housing units.

TELEPHONE IN HOUSING UNIT

The data on telephones were obtained from questionnaire item H12, which was asked at occupied housing units. This item was asked on a sample basis. A telephone must be inside the house or apartment for the unit to be classified as having a telephone. Units where the respondent uses a telephone located inside the building but not in the respondent's living quarters are classified as having no telephone.

Comparability—Data on telephones in 1980 are comparable to 1990. The 1960 and 1970 censuses collected data on telephone availability. A unit was classified as having a telephone available if there was a telephone number on which occupants of the unit could be reached. The telephone could have been in another unit, in a common hall, or outside the building.

TENURE

The data for tenure were obtained from questionnaire item H4, which was asked at all occupied housing units. All occupied housing units are classified as either owner occupied or renter occupied.

Owner Occupied—A housing unit is owner occupied if the owner or co-owner lives in the unit even if it is mortgaged or not fully paid for. The owner or co-owner must live in the unit and usually is the person listed in column 1 of the questionnaire. The unit is ''Owned by you or someone in this household with a mortgage or loan'' if it is being purchased with a mortgage or some other debt arrangement such as a deed of trust, trust deed, contract to purchase, land contract, or purchase agreement. The unit is also considered owned with a mortgage if it is built on leased land and there is a mortgage on the unit.

A housing unit is ''Owned by you or someone in this household free and clear (without a mortgage)'' if there is no mortgage or other similar debt on the house, apartment, or mobile home including units built on leased land if the unit is owned outright without a mortgage. Although owner-occupied units are divided between mortgaged and owned free and clear on the questionnaire, census data products containing 100-percent data show only total owner-occupied counts. More extensive mortgage information was collected on the long-form questionnaire and are shown in census products containing sample data. (For more information, see the discussion under ''Mortgage Status.'')

Renter Occupied—All occupied housing units which are not owner occupied, whether they are rented for cash rent or occupied without payment of cash rent, are classified as renter occupied. ''No cash rent'' units are separately identified in the rent tabulations. Such units are generally provided free by friends or relatives or in exchange for services such as resident manager, caretaker, minister, or tenant farmer. Housing units on military bases also are classified in the ''No cash rent'' category. ''Rented for cash rent'' includes units in continuing care, sometimes called life care arrangements. These arrangements usually involve a contract between one or more individuals and a health services provider guaranteeing the individual shelter, usually a house or apartment, and services, such as meals or transportation to shopping or recreation.

Comparability—Data on tenure have been collected since 1890. In 1970, the question on tenure also included a category for condominium and cooperative ownership. In 1980, condominium units and cooperatives were dropped from the tenure item, and since 1980, only condominium units are identified in a separate question.

For 1990, the response categories were expanded to allow the respondent to report whether the unit was owned with a mortgage or free and clear (without a mortgage). The distinction between units owned with a mortgage and units owned free and clear was added in 1990 to improve the count of owner-occupied units. Research after the 1980 census indicated some respondents did not consider their units owned if they had a mortgage.

UNITS IN STRUCTURE

The data on units in structure (also referred to as ''type of structure'') were obtained from questionnaire item H2, which was asked at all housing units. A structure is a separate building that either has open spaces on all sides or is separated from other structures by dividing walls that extend from ground to roof. In determining the number of units in a structure, all housing units, both occupied and vacant, are counted. Stores and office space are excluded.

The statistics are presented for the number of housing units in structures of specified type and size, not for the number of residential buildings.

1-Unit, Detached—This is a 1-unit structure detached from any other house; that is, with open space on all four sides. Such structures are considered detached even if they have an adjoining shed or garage. A one-family house that contains a business is considered detached as long as the building has open space on all four sides. Mobile homes or trailers to which one or more permanent rooms have been added or built also are included.

1-Unit, Attached—This is a 1-unit structure that has one or more walls extending from ground to roof separating it from adjoining structures. In row houses (sometimes called townhouses), double houses, or houses attached to non-residential structures, each house is a separate, attached structure if the dividing or common wall goes from ground to roof.

2 or More Units—These are units in structures containing 2 or more housing units, further categorized as units in structures with 2, 3 or 4, 5 to 9, 10 to 19, 20 to 49, and 50 or more units.

Mobile Home or Trailer—Both occupied and vacant mobile homes to which no permanent rooms have been added are counted in this category. Mobile homes or trailers used only for business purposes or for extra sleeping space and mobile homes or trailers for sale on a dealer's lot, at the factory, or in storage are not counted in the housing inventory.

Other—This category is for any living quarters occupied as a housing unit that does not fit the previous categories. Examples that fit this category are houseboats, railroad cars, campers, and vans.

Comparability—Data on units in structure have been collected since 1940 and on mobile homes and trailers since 1950. In 1970 and 1980, these data were shown only for year-round housing units. In 1990, these data are

shown for all housing units. In 1980, the data were collected on a sample basis. The category, ''Boat, tent, van, etc.'' was replaced in 1990 by the category ''Other.'' In some areas, the proportion of units classified as ''Other'' is far larger than the number of units that were classified as ''Boat, tent, van, etc.'' in 1980.

USUAL HOME ELSEWHERE

The data for usual home elsewhere are obtained from questionnaire item B, which was completed by census employees. A housing unit temporarily occupied at the time of enumeration entirely by persons with a usual residence elsewhere is classified as vacant. The occupants are classified as having a ''Usual home elsewhere'' and are counted at the address of their usual place of residence. Typical examples are people in a vacation home, persons renting living quarters temporarily for work, and migrant workers.

Limitation of the Data—Evidence from previous censuses suggests that in some areas enumerators marked units as ''vacant—usual home elsewhere'' when they should have marked ''vacant—regular.''

Comparability—Data for usual home elsewhere was tabulated for the first time in 1980.

UTILITIES

The data on utility costs were obtained from questionnaire items H20a through H20d, which were asked of occupied housing units. These items were asked on a sample basis.

Questions H20a through H20d asked for the yearly cost of utilities (electricity, gas, water) and other fuels (oil, coal, wood, kerosene, etc.). For the tabulations, these yearly amounts are divided by 12 to derive the average monthly cost and are then included in the computation of ''Gross Rent,'' ''Gross Rent as a Percentage of Household Income in 1989,'' ''Selected Monthly Owner Costs,'' and ''Selected Monthly Owner Costs as a Percentage of Household Income in 1989.''

Costs are recorded if paid by or billed to occupants, a welfare agency, relatives, or friends. Costs that are paid by landlords, included in the rent payment, or included in condominium or cooperative fees are excluded.

Limitation of the Data—Research has shown that respondents tended to overstate their expenses for electricity and gas when compared to utility company records. There is some evidence that this overstatement is reduced when yearly costs are asked rather than monthly costs. Caution should be exercised in using these data for direct analysis because costs are not reported for certain kinds of units such as renter-occupied units with all utilities included in the rent and owner-occupied condominium units with utilities included in the condominium fee.

Comparability—The data on utility costs have been collected since 1980 for owner-occupied housing units, and since 1940 for renter-occupied housing units. In 1980, costs for electricity and gas were collected as average monthly costs. In 1990, all utility and fuel costs were collected as yearly costs and divided by 12 to provide an average monthly cost.

VACANCY STATUS

The data on vacancy status were obtained from questionnaire item C1, which was completed by census enumerators. Vacancy status and other characteristics of vacant units were determined by enumerators obtaining information from landlords, owners, neighbors, rental agents, and others. Vacant units are subdivided according to their housing market classification as follows:

For Rent—These are vacant units offered ''for rent,'' and vacant units offered either ''for rent'' or ''for sale.''

For Sale Only—These are vacant units being offered ''for sale only,'' including units in cooperatives and condominium projects if the individual units are offered ''for sale only.''

Rented or Sold, Not Occupied—If any money rent has been paid or agreed upon but the new renter has not moved in as of the date of enumeration, or if the unit has recently been sold but the new owner has not yet moved in, the vacant unit is classified as ''rented or sold, not occupied.''

For Seasonal, Recreational, or Occasional Use—These are vacant units used or intended for use only in certain seasons or for weekend or other occasional use throughout the year.

Seasonal units include those used for summer or winter sports or recreation, such as beach cottages and hunting cabins. Seasonal units also may include quarters for such workers as herders and loggers. Interval ownership units, sometimes called shared-ownership or time-sharing condominiums, also are included here.

For Migrant Workers—These include vacant units intended for occupancy by migratory workers employed in farm work during the crop season. (Work in a cannery, a freezer plant, or a food-processing plant is not farm work.)

Other Vacant—If a vacant unit does not fall into any of the classifications specified above, it is classified as ''other vacant.'' For example, this category includes units held for occupancy by a caretaker or janitor, and units held for personal reasons of the owner.

Homeowner Vacancy Rate—This is the percentage relationship between the number of vacant units for sale and the total homeowner inventory. It is computed by dividing the number of vacant units for sale only by the sum of the owner-occupied units and the number of vacant units that are for sale only.

Rental Vacancy Rate—This is the percentage relationship of the number of vacant units for rent to the total rental inventory. It is computed by dividing the number of vacant units for rent by the sum of the renter-occupied units and the number of vacant units for rent.

Comparability—Data on vacancy status have been collected since 1940. For 1990, the category, ''seasonal/ recreational/ occasional use'' combined vacant units classified in 1980 as ''seasonal or migratory'' and ''held for occasional use.'' Also, in 1970 and 1980, housing characteristics generally were presented only for year-round units. In 1990, housing characteristics are shown for all housing units.

VALUE

The data on value (also referred to as ''price asked'' for vacant units) were obtained from questionnaire item H6, which was asked at housing units that were owned, being bought, or vacant for sale at the time of enumeration. Value is the respondent's estimate of how much the property (house and lot, mobile home and lot, or condominium unit) would sell for if it were for sale. If the house or mobile home was owned or being bought, but the land on which it sits was not, the respondent was asked to estimate the combined value of the house or mobile home and the land. For vacant units, value was the price asked for the property.

Value was tabulated separately for all owner-occupied and vacant-for-sale housing units, owner-occupied and vacant-for-sale mobile homes or trailers, and specified owner-occupied and specified vacant-for-sale housing units. Specified owner-occupied and specified vacant-for-sale housing units include only one-family houses on fewer than 10 acres without a business or medical office on the property. The data for ''specified units'' exclude mobile homes, houses with a business or medical office, houses on 10 or more acres, and housing units in multi-unit buildings.

Median and Quartile Value—The median divides the value distribution into two equal parts. Quartiles divide the value distribution into four equal parts. These measures are rounded to the nearest hundred dollars. (For more information on medians and quartiles, see the discussion under ''Derived Measures.'')

Aggregate Value—To calculate aggregate value, the amount assigned for the category ''Less than $10,000'' is $9,000. The amount assigned to the category ''$500,000 or more'' is $600,000. Mean value is rounded to the nearest hundred dollars. (For more information on aggregates and means, see the discussion under ''Derived Measures.'')

Comparability—In 1980, value was asked only at owner-occupied or vacant-for-sale one-family houses on fewer than 10 acres with no business or medical office on the property and at all owner-occupied or vacant-for-sale condominium housing units. Mobile homes were excluded. Value data were presented for specified owner-occupied housing units, specified vacant-for-sale-only housing units, and owner-occupied condominium housing units.

In 1990, the question was asked at all owner-occupied or vacant-for-sale-only housing units with no exclusions. Data presented for specified owner-occupied and specified vacant-for-sale-only housing units will include one-family condominium houses but not condominiums in multi-unit structures since condominium units are now identified only in long-form questionnaires.

For 1990, quartiles have been added because the range of values and rents in the United States has increased in recent years. Upper and lower quartiles can be used to note large value and rent differences among various geographic areas.

VEHICLES AVAILABLE

The data on vehicles available were obtained from questionnaire item H13, which was asked at occupied housing units. This item was asked on a sample basis. These data show the number of households with a specified number of passenger cars, vans, and pickup or panel trucks of one-ton capacity or less kept at home and available for the use of household members. Vehicles rented or leased for one month or more, company vehicles, and police and government vehicles are included if kept at home and used for nonbusiness purposes. Dismantled or immobile vehicles are excluded. Vehicles kept at home but used only for business purposes also are excluded.

Vehicles Per Household—This is computed by dividing aggregate vehicles available by the number of occupied housing units.

Limitation of the Data—The 1980 census evaluations showed that the number of automobiles was slightly overreported; the number of vans and trucks slightly underreported. The statistics do not measure the number of vehicles privately owned or the number of households owning vehicles.

Comparability—Data on automobiles available were collected from 1960 to 1980. In 1980, a separate question also was asked on the number of trucks and vans. The data on automobiles and trucks and vans were presented

separately and also as a combined vehicles available tabulation. The 1990 data are comparable to the 1980 vehicles available tabulations.

YEAR HOUSEHOLDER MOVED INTO UNIT

The data on year householder moved into unit were obtained from questionnaire item H8, which was asked at occupied housing units. This item was asked on a sample basis. These data refer to the year of the latest move by the householder. If a householder moved back into a housing unit he or she previously occupied, the year of the latest move was reported. If the householder moved from one apartment to another within the same building, the year the householder moved into the present apartment was reported. The intent is to establish the year the present occupancy by the householder began. The year that the householder moved in is not necessarily the same year other members of the household moved, although in the great majority of cases an entire household moves at the same time.

Comparability—In 1960 and 1970, this question was asked of every person and included in population reports. This item in housing tabulations refers to the year the householder moved in. In 1980 and 1990, the question was asked only of the householder.

YEAR STRUCTURE BUILT

The data on year structure built were obtained from questionnaire item H17, which was asked at both occupied and vacant housing units. This item was asked on a sample basis. Data on year structure built refer to when the building was first constructed, not when it was remodeled, added to, or converted. For housing units under construction that met the housing unit definition—that is, all exterior windows, doors, and final usable floors were in place—the category ''1989 or March 1990'' was used. For a houseboat or a mobile home or trailer, the manufacturer's model year was assumed to be the year built. The figures shown in census data products relate to the number of units built during the specified periods that were still in existence at the time of enumeration.

Median Year Structure Built—The median divides the distribution into two equal parts. The median is rounded to the nearest calendar year. Median age of housing can be obtained by subtracting median year structure built from 1990. For example, if the median year structure built is 1957, the median age of housing in that area is 33 years (1990 minus 1957).

Limitation of the Data—Data on year structure built are more susceptible to errors of response and nonreporting than data on many other items because respondents must rely on their memory or on estimates by persons who have lived in the neighborhood a long time. Available evidence indicates there is underreporting in the older-year-structure-built categories, especially ''Built in 1939 or earlier.'' The introduction of the ''Don't know'' category (see the discussion on ''Comparability'') may have resulted in relatively higher allocation rates. Data users should refer to the discussion in Appendix C, Accuracy of the Data, and to the allocation tables.

Comparability—Data on year structure built were collected for the first time in the 1940 census. Since then, the response categories have been modified to accommodate the 10-year period between each census. In 1990, the category, ''Don't Know,'' was added in an effort to minimize the response error mentioned in the paragraph above on limitation of the data.

DERIVED MEASURES

Census data products include various derived measures, such as medians, means, and percentages, as well as certain rates and ratios. Derived measures that round to less than 0.1 are not shown but indicated as zero. In printed reports, zero is indicated by a dash (–).

Interpolation

Interpolation frequently is used in calculating medians or quartiles based on interval data and in approximating standard errors from tables. Linear interpolation is used to estimate values of a function between two known values. ''Pareto interpolation'' is an alternative to linear interpolation. It is used by the Census Bureau in calculating median income within intervals wider than $2,500. In Pareto interpolation, the median is derived by interpolating between the logarithms of the upper and lower income limits of the median category.

Mean

This measure represents an arithmetic average of a set of values. It is derived by dividing the sum of a group of numerical items (or aggregate) by the total number of items. Aggregates are used in computing mean values. For example, mean family income is obtained by dividing the aggregate of all income reported by persons in families by the total number of families. (Additional information on means and aggregates is included in the separate explanations of many population and housing subjects.)

Median

This measure represents the middle value in a distribution. The median divides the total frequency into two equal parts: one-half of the cases fall below the median and one-half of the cases exceed the median. The median is

computed on the basis of the distribution as tabulated, which is sometimes more detailed than the distribution shown in specific census publications and other data products.

In reports, if the median falls within the upper interval of the tabulation distribution, the median is shown as the initial value of the interval followed by a plus sign (+); if within the lower interval, the median is shown as the upper value of the category followed by a minus sign (–). For summary tape files, if the median falls within the upper or lower interval, it is set to a specified value. (Additional information on medians is included in the separate explanations of many population and housing subjects.)

Percentages, Rates, and Ratios

These measures are frequently presented in census products to compare two numbers or two sets of measurements. These comparisons are made in two ways: (1) subtraction, which provides an absolute measure of the difference between two items, and (2) the quotient of two numbers, which provides a relative measure of difference.

Quartile

This measure divides a distribution into four equal parts. The first quartile (or lower quartile) is the value that defines the upper limit of the lowest one-quarter of the cases. The second quartile is the median. The third quartile (or upper quartile) defines the lower limit of the upper one-quarter of the cases in the distribution. The difference between the upper and lower quartiles is called the interquartile range. This interquartile range is less affected by wide variations than is the mean. Quartiles are presented for certain financial characteristics such as housing value and rent.

APPENDIX C.
Accuracy of the Data

CONTENTS

Confidentiality of the Data C–1
Editing of Unacceptable Data C–9
Errors in the Data C–2
Estimation Procedure C–5
Sample Design C–1

INTRODUCTION

The data contained in this data product are based on the 1990 census sample. The data are estimates of the actual figures that would have been obtained from a complete count. Estimates derived from a sample are expected to be different from the 100-percent figures because they are subject to sampling and nonsampling errors. Sampling error in data arises from the selection of persons and housing units to be included in the sample. Nonsampling error affects both sample and 100-percent data, and is introduced as a result of errors that may occur during the collection and processing phases of the census. Provided below is a detailed discussion of both types of errors and a description of the estimation procedures.

SAMPLE DESIGN

Every person and housing unit in the United States was asked certain basic demographic and housing questions (for example, race, age, marital status, housing value, or rent). A sample of these persons and housing units was asked more detailed questions about such items as income, occupation, and housing costs in addition to the basic demographic and housing information. The primary sampling unit for the 1990 census was the housing unit, including all occupants. For persons living in group quarters, the sampling unit was the person. Persons in group quarters were sampled at a 1-in-6 rate.

The sample designation method depended on the data collection procedures. Approximately 95 percent of the population was enumerated by the mailback procedure. In these areas, the Bureau of the Census either purchased a commercial mailing list, which was updated by the United States Postal Service and Census Bureau field staff, or prepared a mailing list by canvassing and listing each address in the area prior to Census Day. These lists were computerized and the appropriate units were electronically designated as sample units. The questionnaires were either mailed or hand-delivered to the addresses with instructions to complete and mail back the form.

Housing units in governmental units with a precensus (1988) estimated population of fewer than 2,500 persons were sampled at 1-in-2. Governmental units were defined for sampling purposes as all incorporated places, all counties, all county equivalents such as parishes in Louisiana, and all minor civil divisions in Connecticut, Maine, Massachusetts, Michigan, Minnesota, New Hampshire, New Jersey, New York, Pennsylvania, Rhode Island, Vermont, and Wisconsin. Housing units in census tracts and block numbering areas (BNA's) with a precensus housing unit count below 2,000 housing units were sampled at 1-in-6 for those portions not in small governmental units (governmental units with a population less than 2,500). Housing units within census tracts and BNA's with 2,000 or more housing units were sampled at 1-in-8 for those portions not in small governmental units.

In list/ enumerate areas (about 5 percent of the population), each enumerator was given a blank address register with designated sample lines. Beginning about Census Day, the enumerator systematically canvassed an assigned area and listed all housing units in the address register in the order they were encountered. Completed questionnaires, including sample information for any housing unit listed on a designated sample line, were collected. For all governmental units with fewer than 2,500 persons in list/ enumerate areas, a 1-in-2 sampling rate was used. All other list/ enumerate areas were sampled at 1-in-6.

Housing units in American Indian reservations, tribal jurisdiction statistical areas, and Alaska Native villages were sampled according to the same criteria as other governmental units, except the sampling rates were based on the size of the American Indian and Alaska Native population in those areas as measured in the 1980 census. Trust lands were sampled at the same rate as their associated American Indian reservations. Census designated places in Hawaii were sampled at the same rate as governmental units because the Census Bureau does not recognize incorporated places in Hawaii.

The purpose of using variable sampling rates was to provide relatively more reliable estimates for small areas and decrease respondent burden in more densely populated areas while maintaining data reliability. When all sampling rates were taken into account across the Nation, approximately one out of every six housing units in the Nation was included in the 1990 census sample.

CONFIDENTIALITY OF THE DATA

To maintain the confidentiality required by law (Title 13, United States Code), the Bureau of the Census applies a confidentiality edit to the 1990 census data to assure that

published data do not disclose information about specific individuals, households, or housing units. As a result, a small amount of uncertainty is introduced into the estimates of census characteristics. The sample itself provides adequate protection for most areas for which sample data are published since the resulting data are estimates of the actual counts; however, small areas require more protection. The edit is controlled so that the basic structure of the data is preserved.

The confidentiality edit is implemented by selecting a small subset of individual households from the internal sample data files and blanking a subset of the data items on these household records. Responses to those data items were then imputed using the same imputation procedures that were used for nonresponse. A larger subset of households is selected for the confidentiality edit for small areas to provide greater protection for these areas. The editing process is implemented in such a way that the quality and usefulness of the data were preserved.

ERRORS IN THE DATA

Since statistics in this data product are based on a sample, they may differ somewhat from 100-percent figures that would have been obtained if all housing units, persons within those housing units, and persons living in group quarters had been enumerated using the same questionnaires, instructions, enumerators, etc. The sample estimate also would differ from other samples of housing units, persons within those housing units, and persons living in group quarters. The deviation of a sample estimate from the average of all possible samples is called the sampling error. The standard error of a sample estimate is a measure of the variation among the estimates from all the possible samples and thus is a measure of the precision with which an estimate from a particular sample approximates the average result of all possible samples. The sample estimate and its estimated standard error permit the construction of interval estimates with prescribed confidence that the interval includes the average result of all possible samples. Described below is the method of calculating standard errors and confidence intervals for the data in this product.

In addition to the variability which arises from the sampling procedures, both sample data and 100-percent data are subject to nonsampling error. Nonsampling error may be introduced during any of the various complex operations used to collect and process census data. For example, operations such as editing, reviewing, or handling questionnaires may introduce error into the data. A detailed discussion of the sources of nonsampling error is given in the section on ''Control of Nonsampling Error'' in this appendix.

Nonsampling error may affect the data in two ways. Errors that are introduced randomly will increase the variability of the data and should therefore be reflected in the standard error. Errors that tend to be consistent in one direction will make both sample and 100-percent data biased in that direction. For example, if respondents consistently tend to under-report their income, then the resulting counts of households or families by income category will tend to be understated for the higher income categories and overstated for the lower income categories. Such biases are not reflected in the standard error.

Calculation of Standard Errors

Totals and Percentages—Tables A through C in this appendix contain the information necessary to calculate the standard errors of sample estimates in this data product. To calculate the standard error, it is necessary to know the basic standard error for the characteristic (given in table A or B) that would result under a simple random sample design (of persons, households, or housing units) and estimation technique; the design factor for the particular characteristic estimated (given in table C); and the number of persons or housing units in the tabulation area and the percent of these in the sample. For machine-readable products, the percent-in-sample is included in a data matrix on the file for each tabulation area. In printed reports, the percent-in-sample is provided in data tables at the end of the statistical tables that compose the report. The design factors reflect the effects of the actual sample design and complex ratio estimation procedure used for the 1990 census. Tape purchasers will receive table C, the table of design factors, as a supplement to the technical documentation. Table C is included in this appendix for printed reports.

The steps given below should be used to calculate the standard error of an estimate of a total or a percentage contained in this product. A percentage is defined here as a ratio of a numerator to a denominator where the numerator is a subset of the denominator. For example, the proportion of Black teachers is the ratio of Black teachers to all teachers.

1. Obtain the standard error from table A or B (or use the formula given below the table) for the estimated total or percentage, respectively.
2. Find the geographic area to which the estimate applies in the appropriate percent-in-sample table or appropriate matrix, and obtain the person or housing unit ''percent-in-sample'' figure for this area. Use the person ''percent-in-sample'' figure for person and family characteristics. Use the housing unit ''percent-in-sample'' figure for housing unit characteristics.
3. Use table C to obtain the design factor for the characteristic (for example, employment status, school enrollment) and the range that contains the percent-in-sample with which you are working. Multiply the basic standard error by this factor.

The unadjusted standard errors of zero estimates or of very small estimated totals or percentages will approach zero. This is also the case for very large percentages or

estimated totals that are close to the size of the tabulation areas to which they correspond. Nevertheless, these estimated totals and percentages still are subject to sampling and nonsampling variability, and an estimated standard error of zero (or a very small standard error) is not appropriate. For estimated percentages that are less than 2 or greater than 98, use the basic standard errors in table B that appear in the ''2 or 98'' row. For an estimated total that is less than 50 or within 50 of the total size of the tabulation area, use a basic standard error of 16.

An illustration of the use of the tables is given in the section entitled ''Use of Tables to Compute Standard Errors.''

Sums and Differences—The standard errors estimated from these tables are not directly applicable to sums of and differences between two sample estimates. To estimate the standard error of a sum or difference, the tables are to be used somewhat differently in the following three situations:

1. For the sum of or difference between a sample estimate and a 100-percent value, use the standard error of the sample estimate. The complete count value is not subject to sampling error.

2. For the sum of or difference between two sample estimates, the appropriate standard error is approximately the square root of the sum of the two individual standard errors squared; that is, for standard errors:

$$SE_{\hat{X}} \text{ and } SE_{\hat{Y}} \text{ of estimates } \hat{X} \text{ and } \hat{Y}$$

$$SE_{\hat{X} \pm \hat{Y}} = SE_{\hat{X} - \hat{Y}} = \sqrt{SE_{\hat{X}}^2 + SE_{\hat{Y}}^2}$$

   This method, however, will underestimate (overestimate) the standard error if the two items in a sum are highly positively (negatively) correlated or if the two items in a difference are highly negatively (positively) correlated. This method may also be used for the difference between (or sum of) sample estimates from two censuses or from a census sample and another survey. The standard error for estimates not based on the 1990 census sample must be obtained from an appropriate source outside of this appendix.

3. For the differences between two estimates, one of which is a subclass of the other, use the tables directly where the calculated difference is the estimate of interest. For example, to determine the estimate of non-Black teachers, one may subtract the estimate of Black teachers from the estimate of total teachers. To determine the standard error of the estimate of non-Black teachers apply the above formula directly.

Ratios—Frequently, the statistic of interest is the ratio of two variables, where the numerator is not a subset of the denominator. For example, the ratio of teachers to students in public elementary schools. The standard error of the ratio between two sample estimates is estimated as follows:

1. If the ratio is a proportion, then follow the procedure outlined for ''Totals and Percentages.''

2. If the ratio is not a proportion, then approximate the standard error using the formula below.

$$SE_{\hat{X}/\hat{Y}} = \frac{\sqrt{SE_{\hat{X}}^2 + SE_{\hat{Y}}^2}}{\hat{Y}}$$

Medians—For the standard error of the median of a characteristic, it is necessary to examine the distribution from which the median is derived, as the size of the base and the distribution itself affect the standard error. An approximate method is given here. As the first step, compute one-half of the number on which the median is based (refer to this result as N/2). Treat N/2 as if it were an ordinary estimate and obtain its standard error as instructed above. Compute the desired confidence interval about N/2. Starting with the lowest value of the characteristic, cumulate the frequencies in each category of the characteristic until the sum equals or first exceeds the lower limit of the confidence interval about N/2. By linear interpolation, obtain a value of the characteristic corresponding to this sum. This is the lower limit of the confidence interval of the median. In a similar manner, continue cumulating frequencies until the sum equals or exceeds the count in excess of the upper limit of the interval about N/2. Interpolate as before to obtain the upper limit of the confidence interval for the estimated median.

When interpolation is required in the upper open-ended interval of a distribution to obtain a confidence bound, use 1.5 times the lower limit of the open-ended confidence interval as the upper limit of the open-ended interval.

Confidence Intervals

A sample estimate and its estimated standard error may be used to construct confidence intervals about the estimate. These intervals are ranges that will contain the average value of the estimated characteristic that results over all possible samples, with a known probability. For example, if all possible samples that could result under the 1990 census sample design were independently selected and surveyed under the same conditions, and if the estimate and its estimated standard error were calculated for each of these samples, then:

1. Approximately 68 percent of the intervals from one estimated standard error below the estimate to one estimated standard error above the estimate would contain the average result from all possible samples;

2. Approximately 90 percent of the intervals from 1.645 times the estimated standard error below the estimate to 1.645 times the estimated standard error above the estimate would contain the average result from all possible samples.

3. Approximately 95 percent of the intervals from two estimated standard errors below the estimate to two estimated standard errors above the estimate would contain the average result from all possible samples.

The intervals are referred to as 68 percent, 90 percent, and 95 percent confidence intervals, respectively.

The average value of the estimated characteristic that could be derived from all possible samples is or is not contained in any particular computed interval. Thus, we cannot make the statement that the average value has a certain probability of falling between the limits of the calculated confidence interval. Rather, one can say with a specified probability of confidence that the calculated confidence interval includes the average estimate from all possible samples (approximately the 100-percent value).

Confidence intervals also may be constructed for the ratio, sum of, or difference between two sample figures. This is done by first computing the ratio, sum, or difference, then obtaining the standard error of the ratio, sum, or difference (using the formulas given earlier), and finally forming a confidence interval for this estimated ratio, sum, or difference as above. One can then say with specified confidence that this interval includes the ratio, sum, or difference that would have been obtained by averaging the results from all possible samples.

The estimated standard errors given in this appendix do not include all portions of the variability due to nonsampling error that may be present in the data. The standard errors reflect the effect of simple response variance, but not the effect of correlated errors introduced by enumerators, coders, or other field or processing personnel. Thus, the standard errors calculated represent a lower bound of the total error. As a result, confidence intervals formed using these estimated standard errors may not meet the stated levels of confidence (i.e., 68, 90, or 95 percent). Thus, some care must be exercised in the interpretation of the data in this data product based on the estimated standard errors.

A standard sampling theory text should be helpful if the user needs more information about confidence intervals and nonsampling errors.

Use of Tables to Compute Standard Errors

The following is a hypothetical example of how to compute a standard error of a total and a percentage. Suppose a particular data table shows that for City A 9,948 persons out of all 15,888 persons age 16 years and over were in the civilian labor force. The percent-in-sample table lists City A with a percent-in-sample of 16.0 percent (Persons column). The column in table C which includes 16.0 percent-in-sample shows the design factor to be 1.1 for ''Employment status.''

The basic standard error for the estimated total 9,948 may be obtained from table A or from the formula given below table A. In order to avoid interpolation, the use of the formula will be demonstrated here. Suppose that the total population of City A was 21,220. The formula for the basic standard error, SE, is

$$SE\$9{,}948\$ = \sqrt{5\$9{,}948\$\ \$1\$9{,}948\$21{,}220\$}$$

$$= 163 \text{ persons.}$$

The standard error of the estimated 9,948 persons 16 years and over who were in the civilian labor force is found by multiplying the basic standard error 163 by the design factor, 1.1 from table C. This yields an estimated standard error of 179 for the total number of persons 16 years and over in City A who were in the civilian labor force.

The estimated percent of persons 16 years and over who were in the civilian labor force in City A is 62.6. From table B, the unadjusted standard error is found to be approximately 0.85 percentage points. The standard error for the estimated 62.6 percent of persons 16 years and over who were in the civilian labor force is 0.85 x 1.1 = 0.94 percentage points.

A note of caution concerning numerical values is necessary. Standard errors of percentages derived in this manner are approximate. Calculations can be expressed to several decimal places, but to do so would indicate more precision in the data than is justifiable. Final results should contain no more than two decimal places when the estimated standard error is one percentage point (i.e., 1.00) or more.

In the previous example, the standard error of the 9,948 persons 16 years and over in City A who were in the civilian labor force was found to be 179. Thus, a 90 percent confidence interval for this estimated total is found to be:

$$\$9{,}948\ \$\ 1.645\$179\$\$ \text{ to } \$9{,}948\ \$\ 1.645\$179\$\$$$

or

9,654 to 10,242

One can say, with about 90 percent confidence, that this interval includes the value that would have been obtained by averaging the results from all possible samples.

The following is an illustration of the calculation of standard errors and confidence intervals when a difference between two sample estimates is obtained. For example, suppose the number of persons in City B age 16 years and over who were in the civilian labor force was 9,314 and the total number of persons 16 years and over was 16,666. Further suppose the population of City B was 25,225. Thus, the estimated percentage of persons 16 years and over who were in the civilian labor force is 55.9 percent. The unadjusted standard error determined using the formula provided at the bottom of table B is 0.86

percentage points. We find that City B had a percent-in-sample of 15.7. The range which includes 15.7 percent-in-sample in table C shows the design factor to be 1.1 for ''Employment Status.'' Thus, the approximate standard error of the percentage (55.9 percent) is 0.86 x 1.1 = 0.95 percentage points.

Now suppose that one wished to obtain the standard error of the difference between City A and City B of the percentages of persons who were 16 years and over and who were in the civilian labor force. The difference in the percentages of interest for the two cities is:

$$62.6 - 55.9 = 6.7 \text{ percent.}$$

Using the results of the previous example:

$$SE\$6.7\$ = \sqrt{\$SE\$62.6\$\$^2\$\$SE\$55.9\$\$^2} = \sqrt{\$0.94\$^2\$\$0.95\$^2}$$

$$= 1.34 \text{ percentage points}$$

The 90 percent confidence interval for the difference is formed as before:

$$\$6.70 \ \$ \ 1.645\$1.34\$\$ \text{ to } \$6.70 \ \$ \ 1.645\$1.34\$\$$$

or

4.50 to 8.90

One can say with 90 percent confidence that the interval includes the difference that would have been obtained by averaging the results from all possible samples.

For reasonably large samples, ratio estimates are normally distributed, particularly for the census population. Therefore, if we can calculate the standard error of a ratio estimate then we can form a confidence interval around the ratio. Suppose that one wished to obtain the standard error of the ratio of the estimate of persons who were 16 years and over and who were in the civilian labor force in City A to the estimate of persons who were 16 years and over and who were in the civilian labor force in City B. The ratio of the two estimates of interest is:

$$9948/9314 = 1.07$$

$$SE\ \$1.07\$ = \$\frac{9948}{9314}\$\ \$\sqrt{\frac{179^2}{\$9948\$^2}\ \$\ \frac{188^2}{\$9314\$^2}}$$

$$= .029$$

Using the results above, the 90 percent confidence interval for this ratio would be:

$$\$1.07\$1.645\$.029\$\$ \text{ to } \$1.07\$1.645\$.029\$\$$$

or

1.02 to 1.12

ESTIMATION PROCEDURE

The estimates which appear in this publication were obtained from an iterative ratio estimation procedure (iterative proportional fitting) resulting in the assignment of a weight to each sample person or housing unit record. For any given tabulation area, a characteristic total was estimated by summing the weights assigned to the persons or housing units possessing the characteristic in the tabulation area. Estimates of family or household characteristics were based on the weight assigned to the family member designated as householder. Each sample person or housing unit record was assigned exactly one weight to be used to produce estimates of all characteristics. For example, if the weight given to a sample person or housing unit had the value 6, all characteristics of that person or housing unit would be tabulated with the weight of 6. The estimation procedure, however, did assign weights varying from person to person or housing unit to housing unit. The estimation procedure used to assign the weights was performed in geographically defined ''weighting areas.'' Weighting areas generally were formed of contiguous geographic units which agreed closely with census tabulation areas within counties. Weighting areas were required to have a minimum sample of 400 persons. Weighting areas never crossed State or county boundaries. In small counties with a sample count below 400 persons, the minimum required sample condition was relaxed to permit the entire county to become a weighting area.

Within a weighting area, the ratio estimation procedure for persons was performed in four stages. For persons, the first stage applied 17 household-type groups. The second stage used two groups: sampling rate of 1-in-2; sampling rate less than 1-in-2. The third stage used the dichotomy householders/ nonhouseholders. The fourth stage applied 180 aggregate age-sex-race-Hispanic origin categories. The stages were as follows:

PERSONS

STAGE I: TYPE OF HOUSEHOLD

Group	
	Persons in Housing Units With a Family With Own Children Under 18
1	2 persons in housing unit
2	3 persons in housing unit
3	4 persons in housing unit
4	5 to 7 persons in housing unit
5	8 or more persons in housing unit
	Persons in Housing Units With a Family Without Own Children Under 18
6-10	2 through 8 or more persons in housing unit
	Persons in All Other Housing Units
11	1 person in housing unit
12-16	2 through 8 or more persons in housing unit
	Persons in Group Quarters
17	Persons in Group Quarters

STAGE II: SAMPLING RATES

1	Sampling rate of 1-in-2
2	Sampling rate less than 1-in-2

STAGE III: HOUSEHOLDER/ NONHOUSEHOLDER

1	Householder
2	Nonhouseholder

STAGE IV: AGE/ SEX/ RACE/ HISPANIC ORIGIN

Group	
	White
	Persons of Hispanic Origin
	Male
1	0 to 4 years
2	5 to 14 years
3	15 to 19 years
4	20 to 24 years
5	25 to 34 years
6	35 to 54 years
7	55 to 64 years
8	65 to 74 years
9	75 years and over
	Female
10-18	Same age categories as groups 1 through 9.
	Persons Not of Hispanic Origin
19-36	Same sex and age categories as groups 1 through 18.
	Black
37-72	Same age/ sex/ Hispanic origin categories as groups 1 through 36.
	Asian or Pacific Islander
73-108	Same age/ sex/ Hispanic origin categories as groups 1 through 36.
	American Indian, Eskimo, or Aleut
109-144	Same age/ sex/ Hispanic origin categories as groups 1 through 36.
	Other Race (includes those races not listed above)
145-180	Same age/ sex/ Hispanic origin categories as groups 1 through 36.

Within a weighting area, the first step in the estimation procedure was to assign an initial weight to each sample person record. This weight was approximately equal to the inverse of the probability of selecting a person for the census sample.

The next step in the estimation procedure, prior to iterative proportional fitting, was to combine categories in each of the four estimation stages, when needed to increase the reliability of the ratio estimation procedure. For each stage, any group that did not meet certain criteria for the unweighted sample count or for the ratio of the 100-percent to the initially weighted sample count, was combined, or collapsed, with another group in the same stage according to a specified collapsing pattern. At the fourth stage, an additional criterion concerning the number of complete count persons in each race/ Hispanic origin category was applied.

As the final step, the initial weights underwent four stages of ratio adjustment applying the grouping procedures described above. At the first stage, the ratio of the complete census count to the sum of the initial weights for each sample person was computed for each stage I group. The initial weight assigned to each person in a group was then multiplied by the stage I group ratio to produce an adjusted weight.

In stage II, the stage I adjusted weights were again adjusted by the ratio of the complete census count to the sum of the stage I weights for sample persons in each stage II group. Next, at stage III, the stage II weights were adjusted by the ratio of the complete census count to the sum of the stage II weights for sample persons in each stage III group. Finally, at stage IV, the stage III weights were adjusted by the ratio of the complete census count to the sum of the stage III weights for sample persons in each stage IV group. The four stages of ratio adjustment were performed two times (two iterations) in the order given above. The weights obtained from the second iteration for stage IV were assigned to the sample person records. However, to avoid complications in rounding for tabulated data, only whole number weights were assigned. For example, if the final weight of the persons in a particular group was 7.25 then 1/ 4 of the sample persons in this group were randomly assigned a weight of 8, while the remaining 3/ 4 received a weight of 7.

The ratio estimation procedure for housing units was essentially the same as that for persons, except that vacant units were treated differently. The occupied housing unit ratio estimation procedure was done in four stages, and the vacant housing unit ratio estimation procedure was done in a single stage. The first stage for occupied housing units applied 16 household type categories, while the second stage used the two sampling categories described above for persons. The third stage applied three units-in-structure categories; i.e. single units, multi-unit less than 10 and multi-unit 10 or more. The fourth stage could potentially use 200 tenure-race-Hispanic origin-value/ rent groups. The stages for ratio estimation for housing units were as follows:

OCCUPIED HOUSING UNITS

STAGE I: TYPE OF HOUSEHOLD

Group	
	Housing Units With a Family With Own Children Under 18
1	2 persons in housing unit
2	3 persons in housing unit
3	4 persons in housing unit
4	5 to 7 persons in housing unit
5	8 or more persons in housing unit
	Housing Units With a Family Without Own Children Under 18
6-10	2 through 8 or more persons in housing unit

STAGE I: TYPE OF HOUSEHOLD—Con.

All Other Housing Units

11	1 person in housing unit
12-16	2 through 8 or more persons in housing unit

STAGE II: SAMPLING RATE CATEGORY

1	Sampling rate of 1-in-2
2	Sampling rate less than 1-in-2

STAGE III: UNITS IN STRUCTURE

1	Single unit structure
2	Multi-unit structure consisting of fewer than 10 individual units
3	Multi-unit structure consisting of 10 or more individual units

STAGE IV: TENURE/ RACE AND HISPANIC ORIGIN OF HOUSEHOLDER/ VALUE OR RENT

Group	
	Owner
	White Householder
	Householder of Hispanic Origin
	Value
1	Less than $20,000
2	$20,000 to $39,999
3	$40,000 to $59,999
4	$60,000 to $79,999
5	$80,000 to $99,999
6	$100,000 to $149,999
7	$150,000 to $249,999
8	$250,000 to $299,999
9	$300,000 or more
10	Other[1]
	Householder Not of Hispanic Origin
11-20	Same value categories as groups 1 through 10
	Black Householder
21-40	Same Hispanic origin/ value categories as groups 1 through 20
	Asian or Pacific Islander Householder
41-60	Same Hispanic origin/ value categories as groups 1 through 20
	American Indian, Eskimo, or Aleut Householder
61-80	Same Hispanic origin/ value categories as groups 1 through 20
	Householder of Other Race
81-100	Same Hispanic origin/ value categories as groups 1 through 20
	Renter
	White Householder
	Householder of Hispanic origin
	Rent
101	Less than $100
102	$100 to $199
103	$200 to $299
104	$300 to $399
105	$400 to $499
106	$500 to $599
107	$600 to $749
108	$750 to $999
109	$1,000 or more
110	No cash rent
	Householder Not of Hispanic Origin
111-120	Same rent categories as groups 101 through 110
	Black Householder
121-140	Same Hispanic origin/ rent categories as groups 101 through 120
	Asian or Pacific Islander Householder
141-160	Same Hispanic origin/ rent categories as groups 101 through 120
	American Indian, Eskimo, or Aleut Householder
161-180	Same Hispanic origin/ rent categories as groups 101 through 120
	Householder of Other Race
181-200	Same Hispanic origin/ rent categories as groups 101 through 120
	Vacant Housing Units
1	Vacant for rent
2	Vacant for sale
3	Other vacant

[1]Value of units in this category results from other factors besides housing value alone, for example, inclusion of more than 10 acres of land, or presence of a business establishment on the premises.

The estimates produced by this procedure realize some of the gains in sampling efficiency that would have resulted if the population had been stratified into the ratio estimation groups before sampling, and if the sampling rate had been applied independently to each group. The net effect is a reduction in both the standard error and the possible bias of most estimated characteristics to levels below what would have resulted from simply using the initial, unadjusted weight. A by-product of this estimation procedure is that the estimates from the sample will, for the most part, be consistent with the complete count figures for the population and housing unit groups used in the estimation procedure.

Control of Nonsampling Error

As mentioned earlier, both sample and 100-percent data are subject to nonsampling error. This component of error could introduce serious bias into the data, and the total error could increase dramatically over that which would result purely from sampling. While it is impossible to completely eliminate nonsampling error from an operation as large and complex as the decennial census, the Bureau of the Census attempted to control the sources of such error during the collection and processing operations. Described below are the primary sources of nonsampling error and the programs instituted for control of this error. The success of these programs, however, was contingent upon how well the instructions actually were carried out during the census. As part of the 1990 census evaluation program, both the effects of these programs and the amount of error remaining after their application will be evaluated.

Undercoverage—It is possible for some households or persons to be missed entirely by the census. The undercoverage of persons and housing units can introduce biases into the data.

Several coverage improvement programs were implemented during the development of the census address list and census enumeration and processing to minimize undercoverage of the population and housing units. These programs were developed based on experience from the 1980 census and results from the 1990 census testing cycle. In developing and updating the census address list, the Census Bureau used a variety of specialized procedures in different parts of the country.

- In the large urban areas, the Census Bureau purchased and geocoded address lists. Concurrent with geocoding, the United States Postal Service (USPS) reviewed and updated this list. After the postal check, census enumerators conducted a dependent canvass and update operation. In the fall of 1989, local officials were given the opportunity to examine block counts of address listings (local review) and identify possible errors. Prior to mailout, the USPS conducted a final review.
- In small cities, suburban areas, and selected rural parts of the country, the Census Bureau created the address list through a listing operation. The USPS reviewed and updated this list, and the Census Bureau reconciled USPS corrections and updated through a field operation. In the fall of 1989, local officials participated in reviewing block counts of address listings. Prior to mailout, the USPS conducted a final review.
- The Census Bureau (rather than the USPS) conducted a listing operation in the fall of 1989 and delivered census questionnaires in selected rural and seasonal housing areas in March of 1990. In some inner-city public housing developments, whose addresses had been obtained via the purchased address list noted above, census questionnaires were also delivered by Census Bureau enumerators.

Coverage improvement programs continued during and after mailout. A recheck of units initially classified as vacant or nonexistent improved further the coverage of persons and housing units. All local officials were given the opportunity to participate in a post-census local review, and census enumerators conducted an additional recanvass. In addition, efforts were made to improve the coverage of unique population groups, such as the homeless and parolees/ probationers. Computer and clerical edits and telephone and personal visit followup also contributed to improved coverage.

More extensive discussion of the programs implemented to improve coverage will be published by the Census Bureau when the evaluation of the coverage improvement program is completed.

Respondent and Enumerator Error—The person answering the questionnaire or responding to the questions posed by an enumerator could serve as a source of error, although the questions were phrased as clearly as possible based on precensus tests, and detailed instructions for completing the questionnaire were provided to each household. In addition, respondents' answers were edited for completeness and consistency, and problems were followed up as necessary.

The enumerator may misinterpret or otherwise incorrectly record information given by a respondent; may fail to collect some of the information for a person or household; or may collect data for households that were not designated as part of the sample. To control these problems, the work of enumerators was monitored carefully. Field staff were prepared for their tasks by using standardized training packages that included hands-on experience in using census materials. A sample of the households interviewed by enumerators for nonresponse were reinterviewed to control for the possibility of data for fabricated persons being submitted by enumerators. Also, the estimation procedure was designed to control for biases that would result from the collection of data from households not designated for the sample.

Processing Error—The many phases involved in processing the census data represent potential sources for the introduction of nonsampling error. The processing of the census questionnaires includes the field editing, followup, and transmittal of completed questionnaires; the manual coding of write-in responses; and the electronic data processing. The various field, coding and computer operations undergo a number of quality control checks to insure their accurate application.

Nonresponse—Nonresponse to particular questions on the census questionnaire allows for the introduction of bias into the data, since the characteristics of the nonrespondents have not been observed and may differ from those reported by respondents. As a result, any imputation procedure using respondent data may not completely

reflect this difference either at the elemental level (individual person or housing unit) or on the average. Some protection against the introduction of large biases is afforded by minimizing nonresponse. In the census, nonresponse was reduced substantially during the field operations by the various edit and followup operations aimed at obtaining a response for every question. Characteristics for the nonresponses remaining after this operation were imputed by the computer by using reported data for a person or housing unit with similar characteristics.

EDITING OF UNACCEPTABLE DATA

The objective of the processing operation is to produce a set of data that describes the population as accurately and clearly as possible. To meet this objective, questionnaires were edited during field data collection operations for consistency, completeness, and acceptability. Questionnaires also were reviewed by census clerks for omissions, certain specific inconsistencies, and population coverage. For example, write-in entries such as ''Don't know'' or ''NA'' were considered unacceptable. For some district offices, the initial edit was automated; however, for the majority of the district offices, it was performed by clerks. As a result of this operation, a telephone or personal visit followup was made to obtain missing information. Potential coverage errors were included in the followup, as well as a sample of questionnaires with omissions and/ or inconsistencies.

Subsequent to field operations, remaining incomplete or inconsistent information on the questionnaires was assigned using imputation procedures during the final automated edit of the collected data. Imputations, or computer assignments of acceptable codes in place of unacceptable entries or blanks, are needed most often when an entry for a given item is lacking or when the information reported for a person or housing unit on that item is inconsistent with other information for that same person or housing unit. As in previous censuses, the general procedure for changing unacceptable entries was to assign an entry for a person or housing unit that was consistent with entries for persons or housing units with similar characteristics. The assignment of acceptable codes in place of blanks or unacceptable entries enhances the usefulness of the data.

Another way in which corrections were made during the computer editing process was through substitution; that is, the assignment of a full set of characteristics for a person or housing unit. When there was an indication that a housing unit was occupied but the questionnaire contained no information for the people within the household or the occupants were not listed on the questionnaire, a previously accepted household was selected as a substitute, and the full set of characteristics for the substitute was duplicated. The assignment of the full set of housing characteristics occurred when there was no housing information available. If the housing unit was determined to be occupied, the housing characteristics were assigned from a previously processed occupied unit. If the housing unit was vacant, the housing characteristics were assigned from a previously processed vacant unit.

Table A. **Unadjusted Standard Error for Estimated Totals**

[Based on a 1-in-6 simple random sample]

Estimated Total[1]	Size of publication area[2]													
	500	1,000	2,500	5,000	10,000	25,000	50,000	100,000	250,000	500,000	1,000,000	5,000,000	10,000,000	25,000,000
50	16	16	16	16	16	16	16	16	16	16	16	16	16	16
100	20	21	22	22	22	22	22	22	22	22	22	22	22	22
250	25	30	35	35	35	35	35	35	35	35	35	35	35	35
500	-	35	45	45	50	50	50	50	50	50	50	50	50	50
1,000	-	-	55	65	65	70	70	70	70	70	70	70	70	70
2,500	-	-	-	80	95	110	110	110	110	110	110	110	110	110
5,000	-	-	-	-	110	140	150	150	160	160	160	160	160	160
10,000	-	-	-	-	-	170	200	210	220	220	220	220	220	220
15,000	-	-	-	-	-	170	230	250	270	270	270	270	270	270
25,000	-	-	-	-	-	-	250	310	340	350	350	350	350	350
75,000	-	-	-	-	-	-	-	310	510	570	590	610	610	610
100,000	-	-	-	-	-	-	-	-	550	630	670	700	700	710
250,000	-	-	-	-	-	-	-	-	-	790	970	1 090	1 100	1 100
500,000	-	-	-	-	-	-	-	-	-	-	1 120	1 500	1 540	1 570
1,000,000	-	-	-	-	-	-	-	-	-	-	-	2 000	2 120	2 190
5,000,000	-	-	-	-	-	-	-	-	-	-	-	-	3 540	4 470
10,000,000	-	-	-	-	-	-	-	-	-	-	-	-	-	5 480

[1]For estimated totals larger than 10,000,000, the standard error is somewhat larger than the table values. The formula given below should be used to calculate the standard error.

$$SE(\hat{Y}) = \sqrt{5\hat{Y}\left(1 - \frac{\hat{Y}}{N}\right)}$$

N = Size of area

$\hat{Y}$ = Estimate of characteristic total

[2]The total count of persons in the area if the estimated total is a person characteristic, or the total count of housing units in the area if the estimated total is a housing unit characteristic.

Table B. **Unadjusted Standard Error in Percentage Points for Estimated Percentage**

[Based on a 1-in-6 simple random sample]

Estimated Percentage	Base of percentage[1]												
	500	750	1,000	1,500	2,500	5,000	7,500	10,000	25,000	50,000	100,000	250,000	500,000
2 or 98	1.4	1.1	1.0	0.8	0.6	0.4	0.4	0.3	0.2	0.1	0.1	0.1	0.1
5 or 95	2.2	1.8	1.5	1.3	1.0	0.7	0.6	0.5	0.3	0.2	0.2	0.1	0.1
10 or 90	3.0	2.4	2.1	1.7	1.3	0.9	0.8	0.7	0.4	0.3	0.2	0.1	0.1
15 or 85	3.6	2.9	2.5	2.1	1.6	1.1	0.9	0.8	0.5	0.4	0.3	0.2	0.1
20 or 80	4.0	3.3	2.8	2.3	1.8	1.3	1.0	0.9	0.6	0.4	0.3	0.2	0.1
25 or 75	4.3	3.5	3.1	2.5	1.9	1.4	1.1	1.0	0.6	0.4	0.3	0.2	0.1
30 or 70	4.6	3.7	3.2	2.6	2.0	1.4	1.2	1.0	0.6	0.5	0.3	0.2	0.1
35 or 65	4.8	3.9	3.4	2.8	2.1	1.5	1.2	1.1	0.7	0.5	0.3	0.2	0.2
50	5.0	4.1	3.5	2.9	2.2	1.6	1.3	1.1	0.7	0.5	0.4	0.2	0.2

[1]For a percentage and/ or base of percentage not shown in the table, the formula given below may be used to calculate the standard error. This table should only be used for proportions, that is, where the numerator is a subset of the denominator.

$$SE(\hat{p}) = \sqrt{\frac{5}{B}\hat{p}(100 - \hat{p})}$$

B = Base of estimated percentage

$\hat{p}$ = Estimated percentage

Table C. **Standard Error Design Factors—Washington**

[Percent of persons or housing units in sample]

Characteristic	Less than 15 percent	15 to 30 percent	30 to 45 percent	45 percent or more
POPULATION				
Age	1.2	1.0	0.6	0.5
Sex	1.2	1.0	0.6	0.5
Race	1.2	1.0	0.6	0.5
Hispanic origin (of any race)	1.2	1.0	0.6	0.5
Marital status	1.1	0.9	0.5	0.4
Household type and relationship	1.2	1.1	0.6	0.5
Children ever born	2.5	2.2	1.3	1.2
Work disability and mobility limitation status	1.2	1.0	0.6	0.5
Ancestry	1.9	1.6	1.0	0.8
Place of birth	1.8	1.6	0.9	0.8
Citizenship	1.7	1.4	0.8	0.7
Residence in 1985	2.0	1.7	1.0	0.9
Year of entry	1.5	1.2	0.7	0.6
Language spoken at home and ability to speak English	1.6	1.4	0.8	0.7
Educational attainment	1.3	1.1	0.6	0.5
School enrollment	1.6	1.4	0.8	0.7
Type of residence (urban/ rural)	2.3	2.3	1.5	1.1
Household type	1.2	1.1	0.6	0.5
Family type	1.2	1.1	0.6	0.5
Group quarters	1.0	0.9	0.7	0.7
Subfamily type and presence of children	1.2	1.0	0.6	0.5
Employment status	1.2	1.0	0.6	0.5
Industry	1.3	1.1	0.6	0.5
Occupation	1.2	1.0	0.6	0.5
Class of worker	1.4	1.2	0.7	0.5
Hours per week and weeks worked in 1989	1.2	1.0	0.6	0.5
Number of workers in family	1.3	1.1	0.6	0.5
Place of work	1.4	1.2	0.7	0.6
Means of transportation to work	1.4	1.2	0.7	0.6
Travel time to work	1.3	1.1	0.6	0.5
Private vehicle occupancy	1.4	1.2	0.7	0.6
Time leaving home to go to work	1.3	1.1	0.6	0.5
Type of income in 1989	1.4	1.2	0.6	0.5
Household income in 1989	1.2	1.0	0.6	0.5
Family income in 1989	1.2	1.0	0.6	0.5
Poverty status in 1989 (persons)	1.6	1.3	0.8	0.7
Poverty status in 1989 (families)	1.2	1.0	0.6	0.5
Armed Forces and veteran status	1.4	1.1	0.6	0.5
HOUSING				
Age of householder	1.2	1.0	0.6	0.5
Race of householder	1.2	1.0	0.6	0.5
Hispanic origin of householder	1.2	1.0	0.6	0.5
Type of residence (urban/ rural)	1.1	1.0	0.6	0.5
Condominium status	1.2	1.0	0.6	0.5
Units in structure	1.2	1.0	0.6	0.5
Tenure	1.2	1.0	0.6	0.5
Occupancy status	1.2	1.0	0.6	0.5
Value	1.2	1.0	0.6	0.5
Gross rent	1.2	1.0	0.6	0.5
Household income in 1989	1.2	1.0	0.6	0.5
Year structure built	1.2	1.0	0.6	0.5
Rooms, bedrooms	1.2	1.0	0.6	0.5
Kitchen facilities	1.2	1.0	0.8	0.5
Source of water, plumbing facilities	1.4	1.1	0.6	0.5
Sewage disposal	1.2	1.0	0.5	0.4
House heating fuel	1.2	1.1	0.6	0.5
Telephone in housing unit	1.2	1.1	0.6	0.5
Vehicles available	1.3	1.1	0.6	0.5
Year householder moved into structure	1.2	1.0	0.6	0.5
Mortgage status and monthly mortgage costs	1.2	1.0	0.6	0.5
Mortgage status and selected monthly owner costs	1.2	1.0	0.6	0.5
Gross rent as a percentage of household income in 1989	1.3	1.1	0.6	0.5
Household income in 1989 by selected monthly owner costs as a percentage of income	1.2	1.0	0.6	0.5

APPENDIX D.
Collection and Processing Procedures

CONTENTS

Data Collection Procedures ---------- D–2
Enumeration and Residence Rules ---------- D–1
Processing Procedures ---------- D–4

ENUMERATION AND RESIDENCE RULES

In accordance with census practice dating back to the first United States census in 1790, each person was to be enumerated as an inhabitant of his or her ''usual residence'' in the 1990 census. Usual residence is the place where the person lives and sleeps most of the time or considers to be his or her usual residence. This place is not necessarily the same as the person's legal residence or voting residence. In the vast majority of cases, however, the use of these different bases of classification would produce substantially the same statistics, although there might be appreciable differences for a few areas.

The implementation of this practice has resulted in the establishment of rules for certain categories of persons whose usual place of residence is not immediately apparent. Furthermore, this practice means that persons were not always counted as residents of the place where they happened to be staying on Census Day (April 1, 1990).

Enumeration Rules

Each person whose usual residence was in the United States was to be included in the census, without regard to the person's legal status or citizenship. In a departure from earlier censuses, foreign diplomatic personnel participated voluntarily in the census, regardless of their residence on or off the premises of an embassy. As in previous censuses, persons in the United States specifically excluded from the census were foreign travelers who had not established a residence.

Americans with a usual residence outside the United States were not enumerated in the 1990 census. United States military and Federal civilian employees, and their dependents overseas, are included in the population counts for States for purposes of Congressional apportionment, but are excluded from all other tabulations for States and their subdivisions. The counts of United States military and Federal civilian employees, and their dependents, were obtained from administrative records maintained by Federal departments and agencies. Other Americans living overseas, such as employees of international agencies and private businesses and students, were not enumerated, nor were their counts obtained from administrative sources. On the other hand, Americans temporarily overseas were to be enumerated at their usual residence in the United States.

Residence Rules

Each person included in the census was to be counted at his or her usual residence—the place where he or she lives and sleeps most of the time or the place where the person considers to be his or her usual home. If a person had no usual residence, the person was to be counted where he or she was staying on April 1, 1990.

Persons temporarily away from their usual residence, whether in the United States or overseas, on a vacation or on a business trip, were counted at their usual residence. Persons who occupied more than one residence during the year were counted at the one they considered to be their usual residence. Persons who moved on or near Census Day were counted at the place they considered to be their usual residence.

Persons in the Armed Forces—Members of the Armed Forces were counted as residents of the area in which the installation was located, either on the installation or in the surrounding community. Family members of Armed Forces personnel were counted where they were living on Census Day (for example, with the Armed Forces person or at another location).

Each Navy ship not deployed to the 6th or 7th Fleet was attributed to the municipality that the Department of the Navy designated as its homeport. If the homeport included more than one municipality, ships berthed there on Census Day were assigned by the Bureau of the Census to the municipality in which the land immediately adjacent to the dock or pier was actually located. Ships attributed to the homeport, but not physically present and not deployed to the 6th or 7th Fleet, were assigned to the municipality named on the Department of the Navy's homeport list. These rules also apply to Coast Guard vessels.

Personnel assigned to each Navy and Coast Guard ship were given the opportunity to report a residence off the ship. Those who did report an off-ship residence in the communities surrounding the homeport were counted there; those who did not were counted as residents of the ship. Personnel on Navy ships deployed to the 6th or 7th Fleet on Census Day were considered to be part of the overseas population.

Persons on Maritime Ships—Persons aboard maritime ships who reported an off-ship residence were counted at that residence. Those who did not were counted as residents of the ship, and were attributed as follows:

1. The port where the ship was docked on Census Day, if that port was in the United States or its territories.
2. The port of departure if the ship was at sea, provided the port was in the United States or its territories.
3. The port of destination in the United States or its territories, if the port of departure of a ship at sea was a foreign port.
4. The overseas population if the ship was docked at a foreign port or at sea between foreign ports. (These persons were not included in the overseas population for apportionment purposes.)

Persons Away at School—College students were counted as residents of the area in which they were living while attending college, as they have been since the 1950 census. Children in boarding schools below the college level were counted at their parental home.

Persons in Institutions—Persons under formally authorized, supervised care or custody, such as in Federal or State prisons; local jails; Federal detention centers; juvenile institutions; nursing, convalescent, and rest homes for the aged and dependent; or homes, schools, hospitals, or wards for the physically handicapped, mentally retarded, or mentally ill, were counted at these places.

Persons Away From Their Usual Residence on Census Day—Migrant agricultural workers who did not report a usual residence elsewhere were counted as residents of the place where they were on Census Day. Persons in worker camps who did not report a usual residence elsewhere were counted as residents of the camp where they were on Census Day.

In some parts of the country, natural disasters displaced significant numbers of households from their usual place of residence. If these persons reported a destroyed or damaged residence as their usual residence, they were counted at that location.

Persons away from their usual residence were counted by means of interviews with other members of their families, resident managers, or neighbors.

DATA COLLECTION PROCEDURES

The 1990 census was conducted primarily through self-enumeration. The questionnaire packet included general information about the 1990 census and an instruction guide explaining how to complete the questionnaire. Spanish-language questionnaires and instruction guides were available on request. Instruction guides also were available in 32 other languages.

Enumeration of Housing Units

Each housing unit in the country received one of two versions of the census questionnaire:

1. A short-form questionnaire that contained a limited number of basic population and housing questions; these questions were asked of all persons and housing units and are often referred to as 100-percent questions.
2. A long-form questionnaire that contained the 100-percent items and a number of additional questions; a sampling procedure was used to determine those housing units that were to receive the long-form questionnaire.

Three sampling rates were employed. For slightly more than one-half of the country, one in every six housing units (about 17 percent) received the long-form or sample questionnaire. In functioning local governmental units (counties and incorporated places, and in some parts of the country, towns and townships) estimated to have fewer than 2,500 inhabitants, every other housing unit (50 percent) received the sample questionnaire in order to enhance the reliability of the sample data for these small areas. For census tracts and block numbering areas having more than 2,000 housing units in the Census Bureau's address files, one in every eight housing units (about 13 percent) received a sample questionnaire, providing reliable statistics for these areas while permitting the Census Bureau to stay within a limit of 17.7 million sample questionnaires, or a one-in-six sample, nationwide.

The mail-out/ mail-back procedure was used mainly in cities, suburban areas, towns, and rural areas where mailing addresses consisted of a house number and street name. In these areas, the Census Bureau developed mailing lists that included about 88.4 million addresses. The questionnaires were delivered through the mail and respondents were to return them by mail. Census questionnaires were delivered 1 week before Census Day (April 1, 1990)

The update/ leave/ mail-back method was used mainly in densely populated rural areas where it was difficult to develop mailing lists because mailing addresses did *not* use house number and street name. The Census Bureau compiled lists of housing units in advance of the census. Enumerators delivered the questionnaires, asked respondents to return them by mail, and added housing units not on the mailing lists. This method was used mainly in the South and Midwest, and also included some high-rise, low-income urban areas. A variation of this method was used in urban areas having large numbers of boarded-up buildings. About 11 million housing units were enumerated using this method.

The list/ enumerate method (formerly called conventional or door-to-door enumeration) was used mainly in very remote and sparsely-settled areas. The United States

Postal Service delivered unaddressed short-form questionnaires before Census Day. Starting a week before Census Day, enumerators canvassed these areas, checked that all housing units received a questionnaire, created a list of all housing units, completed long-form questionnaires, and picked up the completed short-form questionnaires. This method was used mainly in the West and Northeast to enumerate an estimated 6.5 million housing units.

Followup

Nonresponse Followup—In areas where respondents were to mail back their questionnaires, an enumerator visited each address from which a questionnaire was not received.

Coverage and Edit-Failure Followup—In the mail-back areas, some households returned a questionnaire that did not meet specific quality standards because of incomplete or inconsistent information, or the respondent had indicated difficulty in deciding who was to be listed on the questionnaire. These households were contacted by telephone or by personal visit to obtain the missing information or to clarify who was to be enumerated in the household. In areas where an enumerator picked up the questionnaires, the enumerator checked the respondent-filled questionnaire for completeness and consistency.

Special Enumeration Procedures

Special procedures and questionnaires were used for the enumeration of persons in group quarters, such as college dormitories, nursing homes, prisons, military barracks, and ships. The questionnaires (Individual Census Reports, Military Census Reports, and Shipboard Census Reports) included the 100-percent population questions but did not include any housing questions. In all group quarters, all persons were asked the basic population questions; in most group quarters, additional questions were asked of a sample (one-in-six) of persons.

Shelter and Street Night (S-Night)

The Census Bureau collected data for various components of the homeless population at different stages in the 1990 census. ''Shelter and Street Night'' (S-Night) was a special census operation to count the population in four types of locations where homeless people are found. On the evening of March 20, 1990, and during the early morning hours of March 21, 1990, enumerators counted persons in pre-identified locations:

1. Emergency shelters for the homeless population (public and private; permanent and temporary).
2. Shelters with temporary lodging for runaway youths.
3. Shelters for abused women and their children.
4. Open locations in streets or other places not intended for habitation.

Emergency shelters include all hotels and motels costing $12 or less (excluding taxes) per night regardless of whether persons living there considered themselves to be homeless, hotels and motels (regardless of cost) used entirely to shelter homeless persons, and pre-identified rooms in hotels and motels used for homeless persons and families. Enumeration in shelters usually occurred from 6 p.m. to midnight; street enumeration, from 2 a.m. to 4 a.m.; abandoned and boarded-up buildings from 4 a.m. to 8 a.m.; and shelters for abused women, from 6 p.m. on March 20 to noon on March 21.

Other components, which some consider as part of the homeless population, were enumerated as part of regular census operations. These include persons doubled up with other families, as well as persons with no other usual home living in transient sites, such as commercial campgrounds, maternity homes for unwed mothers, and drug/ alcohol abuse detoxification centers. In institutions, such as local jails and mental hospitals, the Census Bureau does not know who has a usual home elsewhere; therefore, even though some are literally homeless, these persons cannot be identified separately as a component of the homeless population.

There is no generally agreed-upon definition of ''the homeless,'' and there are limitations in the census count that prevent obtaining a total count of the homeless population under any definition. As such, the Census Bureau does not have a definition and will not provide a total count of ''the homeless.'' Rather, the Census Bureau will provide counts and characteristics of persons found at the time of the census in *selected* types of living arrangements. These selected components can be used as building blocks to construct a count of homeless persons appropriate to particular purposes as long as the data limitations are taken into account.

In preparation for ''Shelter-and-Street-Night'' enumeration, the regional census centers (RCC's) mailed a certified letter (Form D-33 (L)) to the highest elected official of each active functioning government of the United States (more than 39,000) requesting them to identify:

1. All shelters with sleeping facilities (permanent and temporary, such as church basements, armories, public buildings, and so forth, that could be open on March 20).
2. Hotels and motels used to house homeless persons and families.
3. A list of outdoor locations where homeless persons tend to be at night.
4. Places such as bus or train stations, subway stations, airports, hospital emergency rooms, and so forth, where homeless persons seek shelter at night.

5. The specific addresses of abandoned or boarded-up buildings where homeless persons were thought to stay at night.

The letter from the RCC's to the governmental units emphasized the importance of listing night-time congregating sites. The list of shelters was expanded using information from administrative records and informed local sources. The street sites were limited to the list provided by the jurisdictions. All governmental units were eligible for ''Shelter and Street Night.'' For cities with 50,000 or more persons, the Census Bureau took additional steps to update the list of shelter and street locations if the local jurisdiction did not respond to the certified letter. Smaller cities and rural areas participated if the local jurisdiction provided the Census Bureau a list of shelters or open public places to visit or if shelters were identified through our inventory development, local knowledge update, or during the Special Place Prelist operation.

The Census Bureau encouraged persons familiar with homeless persons and the homeless themselves to apply as enumerators. This recruiting effort was particularly successful in larger cities.

For shelters, both long- and short-form Individual Census Reports (ICR's) were distributed. For street enumeration, only short-form ICR's were used. Persons in shelters and at street locations were asked the basic population questions. Additional questions about social and economic characteristics were asked of a sample of persons in shelters only.

Enumerators were instructed *not* to ask who was homeless; rather, they were told to count all persons (including children) staying overnight at the shelters, and everyone they saw on the street except the police, other persons in uniform, and persons engaged in employment or obvious money-making activities other than begging and panhandling.

At both shelter and street sites, persons found sleeping were not awakened to answer questions. Rather, the enumerator answered the sex and race questions by observation and estimated the person's age to the best of his or her ability. In shelters, administrative records and information from the shelter operator were used, when available, for persons who were already asleep.

Less than 1 percent of shelters refused to participate in the census count at first. By the end of the census period, most of those eventually cooperated and the number of refusals had been reduced to a few. For the final refusals, head counts and population characteristics were obtained by enumerators standing outside such shelters and counting people as they left in the morning.

The ''street'' count was restricted to persons who were visible when the enumerator came to the open, public locations that had been identified by local jurisdictions. Homeless persons who were well hidden, moving about, or in locations other than those identified by the local governments were likely missed. The number missed will never be known and there is no basis to make an estimate of the number missed from census data. The count of persons in open, public places was affected by many factors, including the extra efforts made to encourage people to go to shelters for ''Shelter and Street Night,'' the weather (which was unusually cold in many parts of the country), the presence of the media, and distrust of the census. Expectations of the number of homeless persons on the street cannot be based on the number seen during the day because the night-time situation is normally very different as more homeless persons are in shelters or very well hidden.

For both ''Shelter-and-Street-Night'' locations, the Census Bureau assumed that the usual home of those enumerated was in the block where they were found (shelter or street).

The ''Shelter-and-Street-Night'' operation replaced and expanded the 1980 Mission Night (M-Night) and Casual Count operations. These two operations were aimed at counting the population who reported having no usual residence. M-Night was conducted a week after Census Day, in April 1980. Enumerators visited hotels, motels, and similar places costing $4 or less each night; missions, flophouses, local jails and similar places at which the average length of stay was 30 days or less; and nonshelter locations, such as bus depots, train stations, and all night movie theaters. Questions were asked of everyone, regardless of age. Enumerators conducted M-Night up to midnight on April 8, 1980, and returned the next morning to collect any forms completed after midnight.

The Casual Count operation was conducted in May 1980 at additional nonshelter locations, such as street corners, pool halls, welfare and employment offices. This operation lasted for approximately 2 weeks. Casual Count was conducted during the day only in selected large central cities. Only persons who appeared to be at least 15 years of age were asked if they had been previously enumerated. Casual Count was actually a coverage-improvement operation. It was not specifically an operation to count homeless persons living in the streets. Persons were excluded if they said they had a usual home outside the city because it was not cost effective to check through individual questionnaires in another city to try to find the person.

PROCESSING PROCEDURES

Respondents returned many census questionnaires by mail to 1 of over 344 census district offices or to one of six processing offices. In these offices, the questionnaires were ''checked in'' and edited for completeness and consistency of the responses. After this initial processing had been performed, all questionnaires were sent to the processing offices.

In the processing offices, the household questionnaires were microfilmed and processed by the Film Optical Sensing Device for Input to Computers (FOSDIC). For most items on the questionnaire, the information supplied

by the respondent was indicated by filling circles in predesignated positions. FOSDIC electronically ''read'' these filled circles from the microfilm copy of the questionnaire and transferred the information to computer tape. The computer tape did not include individual names, addresses, or handwritten responses.

The data processing was performed in several stages. All questionnaires were microfilmed, ''read'' by FOSDIC, and transferred to computer disk. Selected written entries in the race question on both the short and long forms were keyed from the microfilm and coded using the data base developed from the 1980 census and subsequent content and operational tests. Keying of other written entries on the long forms occurred in the seven processing offices.

The information (for example, income dollar amounts or homeowner shelter costs) on these keyed files was merged with the FOSDIC data or processed further through one of three automated coding programs. The codes for industry, occupation, place-of-birth, migration, place-of-work, ancestry, language, relationship, race, and Hispanic origin were merged with the FOSDIC data for editing, weighting, and tabulating operations at Census Bureau headquarters. All responses to the questions on Individual Census Reports (ICR's), Military Census Reports (MCR's), and Shipboard Census Reports (SCR's) were keyed, not processed by microfilm or FOSDIC.

APPENDIX E.
Facsimiles of Respondent Instructions and Questionnaire Pages

Your Guide for the

1990 U.S. Census Form

This guide gives helpful information on filling out your census form. If you need more help, call the local U.S. census office. **The telephone number is on the cover of the questionnaire.** After you have filled out your form, please return it in the **envelope** we have provided.

On the inside	Page
How to fill out your census form	**2**
Example	**2**
Your answers are confidential	**2**
Instructions for the census questions	**3–11**
What the census is about	**12**
Why the census asks certain questions	**12**

CENSUS '90

U.S. DEPARTMENT OF COMMERCE
BUREAU OF THE CENSUS

D-4

How to Fill Out Your Census Form

Please use a black lead pencil only. Black lead pencil is better to use than ballpoint or other pens. Most questions ask you to fill in the circle, or to print the information. See **Example** below.

Make sure you print answers for everyone in this household. If someone in the household, such as a roomer or boarder, does not want to give you all the information for the form, print at least the person's name and answer questions 2 and 3. A census taker will call to get the other information directly from the person.

There may be a question you cannot answer exactly. For example, you might not know the age of an elderly person or the price for which your house would sell. Ask someone else in your household; if no one knows, give your best estimate.

Instructions for individual questions begin on page 3 of this guide. They will help you to understand the questions and answer them correctly.

If you have a question about filling out the census form or need assistance, call the local U.S. census office. **The telephone number is given on the cover of the questionnaire.**

If you do not mail back your census form, a census taker will be sent out to assist you. But it saves time and your taxpayer dollars if you fill out the form yourself and mail it back.

Example

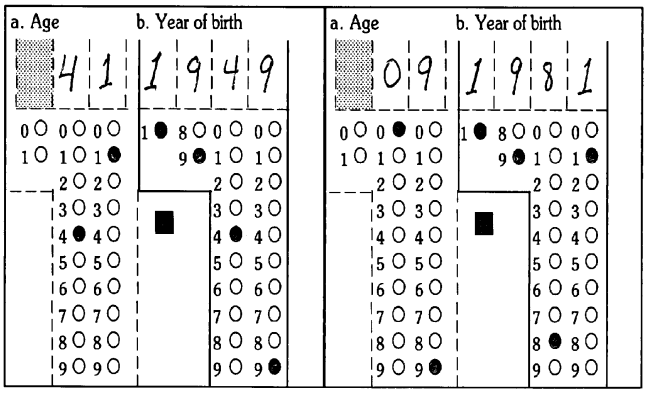

Your Answers Are Confidential

The law authorizing the census (Title 13, U.S. Code) also provides that your answers are confidential. No one except census workers may see your completed form and they can be fined and/or imprisoned for any disclosure of your answers. Only after 72 years can your individual census form become available to other government agencies (whether federal, state, county, or local). Until then, no other person or business can see your individual report.

The same law that protects the confidentiality of your answers requires that you provide the information asked in this census to the best of your knowledge.

Information collected from the decennial census is used for a variety of statistical purposes. Census information is used to find out where funding is most needed for schools, health centers, highways, and other services. Census results are used by members of public and private groups--including community organizations--and by businesses and industries, as well as by agencies at all levels of government.

Instructions for Questions 1a through 7

1a. List everyone who lives at this address in question 1a. If you are not sure if you should list a person, see the rules on page 1 of the census form. If you are still not sure, answer as best you can and fill in "Yes" for question H1a or H1b, as appropriate.

If there are more than seven people in your household, please list all the persons in question 1a, complete the form for seven people, and mail it back in the enclosed envelope. A census taker will call to obtain the information for the additional persons.

b. If everyone listed in question 1a usually lives at another address(es), print the address(es) in 1b.

2. Fill one circle to show how each person is related to the person in column 1.

If **Other relative** of the person in column 1, print the exact relationship such as son-in-law, daughter-in-law, grandparent, nephew, niece, mother-in-law, father-in-law, cousin, and so on.

If the **Stepson/stepdaughter** of the person in column 1 also has been legally adopted by the person in column 1, mark **Stepson/stepdaughter** but do not mark **Natural-born or adopted son/daughter**. In other words, **Stepson/stepdaughter** takes precedence over **Adopted son/daughter.**

4. Fill ONE circle for the race each person considers himself/herself to be.

If you fill the **Indian (Amer.)** circle, print the name of the tribe or tribes in which the person is enrolled. If the person is not enrolled in a tribe, print the name of the principal tribe(s).

If you fill the **Other API** circle [under **Asian or Pacific Islander (API)**], **only** print the name of the group to which the person belongs. For example, the **Other API** category includes persons who identify as Burmese, Fijian, Hmong, Indonesian, Laotian, Bangladeshi, Pakistani, Tongan, Thai, Cambodian, Sri Lankan, and so on.

If you fill the **Other race** circle, be sure to print the name of the race.

If the person considers himself/herself to be **White, Black or Negro, Eskimo or Aleut, fill one circle only. Please do not print the race in the boxes.**

The **Black or Negro** category also includes persons who identify as African-American, Afro-American, Haitian, Jamaican, West Indian, Nigerian, and so on.

All persons, regardless of citizenship status, should answer this question.

5. Print age at last birthday in the space provided (print "00" for babies less than 1 year old). Fill in the matching circle below each box. Also, print year of birth in the space provided. Then fill in the matching circle below each box. For an illustration of how to complete question 5, see the **Example** on page 2 of this guide.

6. If the person's only marriage was annulled, mark **Never married**.

7. A person is of Spanish/Hispanic origin if the person's origin (ancestry) is Mexican, Mexican-Am., Chicano, Puerto Rican, Cuban, Argentinean, Colombian, Costa Rican, Dominican, Ecuadoran, Guatemalan, Honduran, Nicaraguan, Peruvian, Salvadoran, from other Spanish-speaking countries of the Caribbean or Central or South America, or from Spain.

If you fill the **Yes, other Spanish/Hispanic** circle, print one group.

A person who is not of Spanish/Hispanic origin should answer this question by filling the **No (not Spanish/Hispanic)** circle. Note that the term **"Mexican-Am."** refers only to persons of Mexican origin or ancestry.

All persons, regardless of citizenship status, should answer this question.

Instructions for Question H1a through H1b

H1a. Refer to the list of persons you entered in question 1a on page 1. If you left anyone out of your list because you were not sure if the person(s) should be listed, answer question H1a as **Yes.** Then enter the name(s) and reason(s) why you did not list the person(s) on the lines provided. Otherwise, answer question H1a as **No**.

b. If you included anyone on your list even though you were not sure that you should list the person(s), answer question H1b as **Yes**. Then enter the name(s) and reason(s) why you listed the person(s) on the lines provided. Otherwise, answer question H1b as **No**.

Instructions for Questions H2 through H7b

H2. Fill only one circle.

Count all occupied and vacant apartments in the house or building. Do not count stores or office space.

Detached means there is open space on all sides, or the house is joined only to a shed or garage. *Attached* means that the house is joined to another house or building by at least one wall that goes from ground to roof. An example of **A one-family house attached to one or more houses** is a house in a row of houses attached to one another.

A mobile home or trailer that has had one or more rooms added or built onto it should be counted as a *one-family detached house;* a porch or shed is not considered a room.

H3. Count only whole rooms in your house, apartment, or mobile home used for living purposes, such as living rooms, dining rooms, kitchens, bedrooms, finished recreation rooms, family rooms, etc. Do not count bathrooms, kitchenettes, strip or pullman kitchens, utility rooms, foyers, halls, half-rooms, porches, balconies, unfinished attics, unfinished basements, or other unfinished space used for storage.

H4. Housing is owned if the owner or co-owner lives in it. Mark **Owned by you or someone in this household with a mortgage or loan** if the house, apartment, or mobile home is mortgaged or there is a contract to purchase. Mark **Owned by you or someone in this household free and clear (without a mortgage)** if there is no mortgage or other debt. If the house, apartment, or mobile home is owned but the land is rented, mark this question to show the status of the house, apartment, or mobile home.

Mark **Rented for cash rent** if any money rent is paid, even if the rent is paid by persons who are not members of your household, or by a federal, state, or local government agency.

Mark **Occupied without payment of cash rent** if the unit is **not** owned or being bought by the occupants and if money rent is **not** paid or contracted. The unit may be owned by friends or relatives who live elsewhere and who allow occupancy without charge. A house or apartment may be provided as part of wages or salary. Examples are: caretaker's or janitor's house or apartment; parsonages; tenant farmer or sharecropper houses for which the occupants do not pay cash rent; or military housing.

H5a. Answer H5a and H5b if you live in a one-family house or a mobile home; include only land that you own or rent.

b. A business is easily recognized from the outside; for example, a grocery store or barber shop. A medical office is a doctor's or dentist's office regularly visited by patients.

H6. If this is a house, include the value of the house, the land it is on, and any other structures on the same property. If the house is owned but the land is rented, estimate the combined value of the house and the land. If this is a condominium unit, estimate the value for your house or apartment including your share of the common elements. If this is a mobile home, include the value of the mobile home and the value of the land. If you rent the land, estimate the value of the rented land and add it to the value of the mobile home.

H7a. Report the rent agreed to or contracted for, even if the rent for your house, apartment, or mobile home is unpaid or paid by someone else.

If rent is paid:	Multiply rent by:	If rent is paid:	Divide rent by:
By the day	30	4 times a year	3
By the week	4	2 times a year	6
Every other week	2	Once a year	12

b. Answer **Yes** if meals are included in the monthly rent payment, or you must contract for meals or a meal plan in order to live in this building.

Instructions for Questions H8 through H19b

H8. The *person listed in column 1* refers to the person listed in the first column on page 2. This person should be the household member (or one of the members) in whose name the house, apartment, or mobile home is owned, being bought, or rented. If there is no such person, any adult household member can be the person in column 1. Mark when this person last moved into this house, apartment, or mobile home.

H9. Include all rooms intended to be used as bedrooms in this house, apartment, or mobile home, even if they are currently being used for other purposes.

H10. Mark **Yes, have all three facilities** if you have all the facilities mentioned; all facilities must be in your house, apartment, or mobile home, but not necessarily in the same room. Consider that you have hot water even if you have it only part of the time. Mark **No** if any of the three facilities is not present.

H11. The kitchen sink, stove, and refrigerator must be located in the building but do not have to be in the same room. Portable cooking equipment is not considered as a range or cookstove.

H12. Answer **Yes** only if the telephone is located in your house, apartment, or mobile home.

H13. Count company cars (including police cars and taxicabs) and company trucks of one-ton capacity or less that are regularly kept at home and used by household members for nonbusiness purposes. Do **not** count cars or trucks permanently out of working order.

H14. Fill the circle for the fuel used most to heat your house, apartment, or mobile home. In buildings containing more than one apartment you may obtain this information from the owner, manager, or janitor.

Solar energy is provided by a system that collects, stores, and distributes heat from the sun. **Other fuel** includes any fuel not separately listed; for example, purchased steam, fuel briquettes, waste material, etc.

H15. If a well provides water for five or more houses, apartments, or mobile homes, mark **A public system**. If a well provides water for four or fewer houses, apartments, or mobile homes, fill one of the circles for **Individual well**.

Drilled wells, or small diameter wells, are usually less than 1½ feet in diameter. **Dug wells** are generally hand dug and are larger than 1½ feet wide.

H16. A **public sewer** may be operated by a government body or private organization. A **septic tank or cesspool** is an underground tank or pit used for disposal of sewage.

H17. Fill the circle corresponding to the period in which the original construction was completed, *not* the time of any later remodeling, additions, or conversions. In buildings containing more than one apartment, the owner, manager, or janitor may be of help in determining when the building was built.

If you live in a houseboat or a trailer or mobile home, fill the circle corresponding to the model year in which it was manufactured.

If you do not know the period when the building was first constructed, fill the circle for **Don't know**.

H18. A *condominium* is a type of ownership in which the apartments, houses, or mobile homes in a building or development are individually owned, but the common areas, such as lobbies, halls, etc., are jointly owned. Cooperative occupants should mark **No**.

H19a. Answer H19a and H19b if you live in a one-family house or mobile home.

b. *This property* is the acreage on which the house is located; it includes adjoining land you rent for your use. Report sales made in 1989 from this property by you or previous occupants.

Instructions for Questions H20 through H26

H20. If your house or apartment is rented, enter the costs for utilities and fuels **only if you pay for them in addition to the rent entered in H7a.**

If you live in a condominium, enter the costs for utilities and fuels **only if you pay for them in addition to your condominium fee.**

If your fuel and utility costs are already included in your rent or condominium fee, fill the **Included in rent or in condominium fee** circle. Do not enter any dollar amounts.

The amounts to be reported should be the total amount for the past 12 months. Estimate as closely as possible when exact costs are not known. If you have lived in this house or apartment less than 1 year, estimate the yearly cost.

Report amounts even if your bills are unpaid or paid by someone else. If the bills include utilities or fuel used also by another apartment or a business establishment, estimate the amounts for your own house or apartment. If gas and electricity are billed together, enter the combined amount on the electricity line and bracket [ ] the two utilities.

H21. Report taxes for all taxing jurisdictions (city or town, county, state, school district, etc.) even if they are included in your mortgage payment, not yet paid or paid by someone else, or are delinquent. Do not include taxes past due from previous years.

H22. When premiums are paid on other than a yearly basis, convert to a yearly basis. Enter the yearly amount even if no payment was made during the past 12 months.

H23a. The word *mortgage* is used as a general term to indicate all types of loans that are secured by real estate.

b. Enter a monthly amount even if it is unpaid or paid by someone else. If the amount is paid on some other periodic basis, see the instructions for H7a to change it to a monthly amount.

Include payments on first mortgages and contracts to purchase only. Payments for second or junior mortgages and home equity loans should be reported in H24b.

H24a. A second or junior mortgage or home equity loan is secured by real estate.

b. Enter a monthly amount even if it is unpaid or paid by someone else. If the amount is paid on some other periodic basis, see instructions for H7a and change it to a monthly amount. Include payments on all second or junior mortgages or home equity loans.

H25. A *condominium fee* is normally assessed by the condominium owners' association for the purpose of improving and maintaining the common areas. Enter a monthly amount even if it is unpaid or paid by someone else. If the amount is paid on some other periodic basis, see the instructions for H7a on how to change it to a monthly amount.

H26. Report amount even if your bills are unpaid or paid by someone else.

Include payments for personal property taxes, land or site rent, registration fees and license fees. Do not include real estate taxes already reported in H21.The amount to be reported should be the total amount for an entire 12-month billing period even if made in two or more installments. Estimate as closely as possible when exact costs are not known.

Instructions for Question 8

8. *For persons born in the United States:*

Print the name of the State in which this person was born. If the person was born in Washington, D.C., print District of Columbia. If the person was born in a U.S. territory or commonwealth, print Puerto Rico, U.S. Virgin Islands, Guam, American Samoa, or Northern Marianas.

For persons born outside the United States:

Print the name of the foreign country or area where the person was born. Use current boundaries, not boundaries at the time of the person's birth. Specify whether Northern Ireland or the Republic of Ireland (Eire); East or West Germany; North or South Korea; England, Scotland, or Wales (not Great Britain or United Kingdom). Specify the particular country or island in the Caribbean (not, for example,West Indies).

Instructions for Questions 9 through 13

9. A person should fill the **Yes, U.S. citizen by naturalization** circle only if he/she has completed the naturalization process and is now a United States citizen. If the person was born in Puerto Rico, Guam, the U.S. Virgin Islands, or Northern Marianas, he/she should fill the **Yes, born in Puerto Rico, Guam, the U.S. Virgin Islands, or Northern Marianas** circle. If the person was born outside the United States (or at sea) and has at least one American parent, he/she should fill the **Yes, born abroad of American parent or parents** circle.

10. If the person has entered the United States (that is, the 50 states and the District of Columbia) more than once, fill the circle for the latest year he/she came to stay.

11. Do not include enrollment in a trade or business school, company training, or tutoring unless the course would be accepted for credit at a regular elementary school, high school, or college.

A *public school* is any school or college that is controlled and supported primarily by a local, county, State, or Federal Government. Schools are private if supported and controlled primarily by religious organizations or other private groups.

12. Mark the category for the highest grade or level of schooling the person has **successfully completed** or the **highest degree** the person received. If the person is enrolled in school, mark the category containing the highest grade completed (the grade previous to the grade in which enrolled). Schooling completed in foreign or ungraded schools should be reported as the equivalent level of schooling in the regular American school system.

Persons who completed high school by passing an equivalency test, such as the General Educational Development (GED) examination, and did not attend college, should fill the circle for high school graduate.

Do not include vocational certificates or diplomas from vocational, trade, or business schools or colleges unless they were college level associate degrees or higher.

Some examples of *professional school degrees* include medicine, dentistry, chiropractic, optometry, osteopathic medicine, pharmacy, podiatry, veterinary medicine, law, and theology. Do not include barber school, cosmetology, or other training for a specific trade.

Do not include honorary degrees awarded by colleges and universities to individuals for their accomplishments. Include only "earned" degrees.

13. Print the ancestry group. Ancestry refers to the person's ethnic origin or descent, "roots," or heritage. Ancestry also may refer to the country of birth of the person or the person's parents or ancestors before their arrival in the United States. *All* persons, regardless of citizenship status, should answer this question.

Persons who have more than one origin and cannot identify with a single ancestry group may report two ancestry groups (for example, German-Irish).

Be specific. For example, print whether West Indian, Asian Indian, or American Indian. West Indian includes persons whose ancestors came from Jamaica, Trinidad, Haiti, etc. Distinguish Cape Verdean from Portuguese; French Canadian from Canadian; and Dominican Republic from Dominica Island.

A religious group should not be reported as a person's ancestry.

Instructions for Questions 14a through 19

14a. Mark **Yes** if this person lived in this same house or apartment on April 1, 1985, even if he/she moved away and came back since then. Mark **No** if this person lived in the same building but in a different apartment (or in the same mobile home or trailer but on a different lot or trailer site).

b. If this person lived in a different house or apartment on April 1, 1985, give the location of this person's usual home at that time.

Part (1)

If the person lived in the United States on April 1, 1985, print the name of the State (or District of Columbia) where he or she lived. Continue with parts (2) through (4).

If the person lived in a U.S. territory or commonwealth, print the name of the territory or commonwealth, such as Puerto Rico, U.S. Virgin Islands, Guam, American Samoa, or Northern Marianas. Then go to question 15a.

If the person lived outside the United States, print the name of the foreign country or area where he or she lived. Specify whether Northern Ireland or the Republic of Ireland (Eire); East or West Germany; North or South Korea; England, Scotland or Wales (not Great Britain or United Kingdom). Specify the particular country or island in the Caribbean (not, for example, West Indies). Then go to question 15a.

Part (2)

If the person lived in Louisiana, print the parish name. If the person lived in Alaska, print the borough name. If the person lived in New York city and the county name is not known, print the borough name. If the person lived in an independent city (not in any county) or in Washington, D.C., leave blank and enter the city name in part (3).

Part (3)

If the person lived in New England, print the name of the town rather than the village name, unless the name of the town is not known. If the person lived outside the limits or boundaries of any city or town, print the name of the post office or the nearest town and mark **No, lived outside the city/town limits** in part (4).

Part (4)

Mark **Yes** if the location is now inside the city/town limits even if it was not inside the limits on April 1, 1985; that is, if the area was annexed by the city/town since that time.

15. Mark **Yes** if the person sometimes or always speaks a language other than English at home.

Do not mark **Yes** for a language spoken only at school or if speaking is limited to a few expressions or slang.

Print the name of the language spoken at home. If this person speaks more than one non-English language and cannot determine which is spoken more often, report the first language the person learned to speak.

17a. For a person with service in the National Guard or a military reserve unit, fill one of the two **Yes, active duty** circles if and only if the person has ever been called up for active duty other than training; otherwise, mark **Yes, service in Reserves or National Guard only**. For a person whose only service was as a civilian employee or volunteer for the Red Cross, USO, Public Health Service, or War or Defense Department, mark **No**. Count **World War II** Merchant Marine Seaman service as active duty; do **not** count other Merchant Marine service as active duty.

18. Mark **Yes** to part (a) if a health condition substantially limits this person in his or her choice of occupation or if the condition limits the amount of work that can be accomplished in a given period of time. Mark **Yes** to part (b) if the health condition prevents this person from holding any significant employment.

19. Consider a person to have difficulty with these activities if any of the following situations apply: (1) it takes extra time or extra effort for the person to perform one or more of the activities, (2) there are times when the person cannot perform one or more of the activities, or (3) the person is completely unable to perform one or more of the activities.

Instructions for Questions 20 through 23b

20. Count all children born alive, including any who have died (even shortly after birth) or who no longer live with you. Do not include miscarriages or stillborn children or any adopted, foster, or stepchildren.

21a. *Count as work — Mark **Yes:***

- Work for someone else for wages, salary, piece rate, commission, tips, or payments "in kind" (for example, food, lodging received as payment for work performed).
- Work in own business, professional practice, or farm.
- Any work in a family business or farm, paid or not.
- Any part-time work including babysitting, paper routes, etc.
- Active duty in Armed Forces.

*Do not count as work — Mark **No:***

- Housework or yard work at home.
- Unpaid volunteer work.
- School work.
- Work done as a resident of an institution.

22a. Include the street type (for example, St., Road, Ave.) and the street direction (if a direction such as "North" is part of the address). For example, print 1239 N. Main St. or 1239 Main St., N.W. not just 1239 Main.

If the only known address is a post office box, give a description of the work *location*. For example, print the name of the building or shopping center where the person works, the nearest intersection, the nearest street where the workplace is located, etc. DO NOT GIVE A POST OFFICE BOX NUMBER.

If the person worked at a military installation or military base that has no street address, report the name of the military installation or base.

If the person worked at several locations, but reported to the same location each day to begin work, print the address of the location where he or she reported. If the person did not report to the same location each day to begin work, print the address of the location where he or she worked most last week.

If the person's employer operates in more than one location (such as a grocery store chain or public school system), print the exact address of the location or branch where the person worked. If the exact address of a school is not known, print the name of the school.

If the person worked on a college or university campus and the exact address of the workplace is not known, print the name of the building where he or she worked.

d. *If the person worked in New York city* and the county is not known, print the name of the borough where the person worked.

If the person worked in Louisiana, print the name of the parish where the person worked.

If the person worked in Alaska, print the name of the borough where the person worked.

e. *If the person worked in a foreign country or Puerto Rico, Guam, etc.,* print the name of the country in 22e and leave the other parts of question 22 blank.

23a. *If the person usually used more than one type of transportation to get to work* (for example, rode the bus and transferred to the subway), fill the circle of the one method of transportation that he/she used for most of the distance during the trip.

b. *If the person was driven to work by someone who then drove back home or to a nonwork destination,* fill the circle for **Drove alone.**

DO NOT include persons who rode to school or some other nonwork destination in the count of persons who rode in the vehicle.

Instructions for Questions 24a through 30

24a. Give the time of day the person usually *left home to go to work.* DO NOT give the time that the person usually began his or her work.

If the person usually left home to go to work sometime *between 12:00 o'clock midnight and 12:00 o'clock noon,* fill the **a.m.** circle.

If the person usually left home to go to work sometime *between 12:00 o'clock noon and 12:00 o'clock midnight,* fill the **p.m.** circle.

b. Travel time is from door to door. Include time taken waiting for public transportation or picking up passengers in a carpool.

25. If the person works only during certain seasons or on a day-by-day basis when work is available, mark **No**.

26a. Mark **Yes** if the person tried to get a job or to start a business or professional practice at any time in the last 4 weeks; for example, registered at an employment office, went to a job interview, placed or answered ads, or did anything toward starting a business or professional practice.

b. Mark **No, already has a job** if the person was on layoff or was expecting to report to a job within 30 days.

Mark **No, temporarily ill** if the person expects to be able to work within 30 days.

Mark **No, other reasons** if the person could not have taken a job because he or she was going to school, taking care of children, etc.

27. Look at the instructions for question 21a to see what to count as work. Mark **Never worked** if the person: (1) never worked at any kind of job or business, either full or part time, (2) never did any work, with or without pay, in a family business or farm, and (3) never served in the Armed Forces.

28a. If the person worked for a company, business, or government agency, print the name of the company, not the name of the person's supervisor. If the person worked for an individual or a business that had no company name, print the name of the individual worked for. If the person worked in his/her own business, print "self-employed."

b. Print two or more words to tell what the business, industry, or individual employer named in 28a did. If there is more than one activity, describe only the major activity at the place where the person worked. Enter what is made, what is sold, or what service is given.

Some examples of what to enter:

Enter a description like the following –	**Do not enter –**
Metal furniture manufacturing	Furniture company
Retail grocery store	Grocery store
Petroleum refining	Oil company
Cattle ranch	Ranch

29. Print two or more words to describe the kind of work the person did. If the person was a trainee, apprentice, or helper, include that in the description.

Some examples of what to enter:

Enter a description like the following –	**Do not enter –**
Production clerk	Clerk
Carpenter's helper	Helper
Auto engine mechanic	Mechanic
Registered nurse	Nurse

30. Mark **Employee of a PRIVATE NOT-FOR-PROFIT . . . organization** if the person worked for a cooperative, credit union, mutual insurance company, or similar organization.

Employees of foreign governments, the United Nations, and other international organizations should mark **PRIVATE NOT-FOR-PROFIT . . . organization**.

For persons who worked at a public school, college or university, mark the appropriate *government* category; for example, mark **State GOVERNMENT employee** for a state university, or mark **Local GOVERNMENT employee** for a county-run community college or a city-run public school.

Instructions for Questions 31a through 32h

31a. Look at the instructions for question 21a to see what to count as work.

b. Count every week in which the person did any work at all, even for an hour.

32. Fill the **Yes** or **No** circle for each part and enter the amount received during 1989.

If income from any source was received jointly by household members, report, if possible, the appropriate share for each person; otherwise, report the whole amount for only one person and fill the **No** circle for the other person.

a. Include wages and salaries from *all* jobs *before* deductions. Be sure to include any tips, commissions, or bonuses. Owners of *incorporated* businesses should enter their salary here. Military personnel should include base pay plus cash housing and/or subsistence allowance, flight pay, uniform allotments, reenlistment bonuses, etc.

b. Include *NONFARM* profit (or loss) from self-employment in sole proprietorships and partnerships. *Exclude* profit (or loss) of incorporated businesses you own.

c. Include *FARM* profit (or loss) from self-employment in sole proprietorships and partnerships. *Exclude* profit (or loss) of incorporated farm businesses you own. Also *exclude* amounts from land rented for cash but include amounts from land rented for shares.

d. Include interest received or credited to checking and savings accounts, money market funds, certificates of deposit (CDs), IRAs, KEOGHs, and government bonds.

Include dividends received, credited, or reinvested from ownership of stocks or mutual funds.

Include profit (or loss) from royalties and the rental of land, buildings or real estate, or from roomers or boarders. Income received by self-employed persons whose *primary* source of income is from renting property or from royalties should be included in questions 32b or 32c above. Include regular payments from an estate or trust fund.

e. Include Social Security (and/or Railroad Retirement) payments to retired persons, to dependents of deceased insured workers, and to disabled workers *before* Medicare deductions.

f. Include Supplemental Security Income received by aged, blind, or disabled persons, Aid to Families with Dependent Children, or income from other government programs such as general or emergency assistance. Do not include assistance received from private charities. *Exclude* assistance to pay for heating (cooling) costs.

g. Include retirement, disability, or survivor benefits received from companies and unions; Federal, State, and local governments, and the U.S. military. Include regular income from annuities and IRA or KEOGH retirement plans.

h. Include Veterans' (VA) disability compensation and educational assistance payments (VEAP), unemployment compensation, child support or alimony, and all other regular payments such as Armed Forces transfer payments; assistance from private charities; regular contributions from persons not living in the household, etc.

Do not include the following as income in any item:

- Refunds or rebates of any kind
- Withdrawals from savings of any kind
- Capital gains or losses from the sale of homes, shares of stock, etc.
- Inheritances or insurance settlements
- Any type of loan
- Pay in-kind such as food, free rent, etc.

What the Census Is About –
Some Questions and Answers

Why are we taking a census?
The most important reason for taking a decennial census is to determine how many representatives each state will have in Congress.

What does the Census Bureau do with the information you provide?
The individual information collected in the census is grouped together into statistical totals. Information such as the number of persons in a given area, their ages, educational background, the characteristics of their housing, etc., enable government, business, and industry to plan more effectively.

How long have we been taking the census?
The first census was taken in 1790 in accordance with the requirement in the first article of the constitution. A census has been taken every 10 years since. The 1990 Decennial Census marks the 200th anniversary of the census.

How are you being counted?
Census forms are delivered to all households a few days before census day. Households are requested to fill out the form and mail it back to the census office.

Why the Census Asks Certain Questions

Here are a few reasons for asking some of the questions.

It is as important to get information about people and their houses as it is to count them.

Name?
Names help make sure that everyone in a household is counted, but that no one is counted twice.

Value or rent?
Government and planning agencies use answers to these questions in combination with other information to develop housing programs to meet the needs of people at different economic levels.

Complete plumbing?
This question gives information on the quality of housing. The data are used with other statistics to show how the "level of living" compares in various areas and how it has changed over time.

Place of birth?
This question provides information used to study long-term trends as to where people move and to study migration patterns and differences in growth patterns.

Job?
Answers to the questions about the jobs people hold provide information on the extent and types of employment in different areas of the country. From this information, training programs can be developed and the need for new industries can be determined.

Income?
Income, more than anything else, determines how families or persons live. Income information makes it possible to compare the economic levels of different areas.

CENSUS '90

OFFICIAL 1990 U.S. CENSUS FORM

Thank you for taking time to complete and return this census questionnaire. It's important to you, your community, and the Nation.

The law requires answers but guarantees privacy.

By law (Title 13, U.S. Code), you're required to answer the census questions to the best of your knowledge. However, the same law guarantees that your census form remains confidential. For 72 years--or until the year 2062--only Census Bureau employees can see your form. No one else--no other government body, no police department, no court system or welfare agency--is permitted to see this confidential information under any circumstances.

How to get started--and get help.

Start by listing on the next page the names of all the people who live in your home. Please answer all questions with a black lead pencil. You'll find detailed instructions for answering the census in the enclosed guide. If you need additional help, call the toll-free telephone number to the left, near your address.

Please answer and return your form promptly.

Complete your form and return it by April 1, 1990 in the postage-paid envelope provided. Avoid the inconvenience of having a census taker visit your home.

Again, thank you for answering the 1990 Census.
Remember: Return the completed form by April 1, 1990.

Para personas de habla hispana --
(For Spanish-speaking persons)

Si usted desea un cuestionario del censo en español, llame sin cargo alguno al siguiente número: **1-800-CUENTAN**
(o sea 1-800-283-6826)

U.S. Department of Commerce
BUREAU OF THE CENSUS

FORM D-2

OMB No. 0607-0628
Approval Expires 07/31/91

Page 1

The 1990 census must count every person at his or her "usual residence." This means the place where the person lives and sleeps most of the time.

1a. List on the numbered lines below the name of each person living here on Sunday, April 1, including all persons staying here who have no other home. If EVERYONE at this address is staying here temporarily and usually lives somewhere else, follow the instructions given in question 1b below.

Include

- Everyone who usually lives here such as family members, housemates and roommates, foster children, roomers, boarders, and live-in employees
- Persons who are temporarily away on a business trip, on vacation, or in a general hospital
- College students who stay here while attending college
- Persons in the Armed Forces who live here
- Newborn babies still in the hospital
- Children in boarding schools below the college level
- Persons who stay here most of the week while working even if they have a home somewhere else
- Persons with no other home who are staying here on April 1

Do NOT include

- Persons who usually live somewhere else
- Persons who are away in an institution such as a prison, mental hospital, or a nursing home
- College students who live somewhere else while attending college
- Persons in the Armed Forces who live somewhere else
- Persons who stay somewhere else most of the week while working

Print last name, first name, and middle initial for each person. Begin on line 1 with the household member (or one of the household members) in whose name this house or apartment is owned, being bought, or rented. If there is no such person, start on line 1 with any adult household member.

	LAST	FIRST	INITIAL		LAST	FIRST	INITIAL
1				7			
2				8			
3				9			
4				10			
5				11			
6				12			

1b. If EVERYONE is staying here only temporarily and usually lives somewhere else, list the name of each person on the numbered lines above, fill this circle ⟶ ○ and print their usual address below. DO NOT PRINT THE ADDRESS LISTED ON THE FRONT COVER.

House number | Street or road/Rural route and box number | Apartment number

City | State | ZIP Code

County or foreign country | Names of nearest intersecting streets or roads

NOW PLEASE OPEN THE FLAP TO PAGE 2 AND ANSWER ALL QUESTIONS FOR THE FIRST 7 PEOPLE LISTED. USE A BLACK LEAD PENCIL ONLY.

PLEASE ALSO ANSWER HOUSING QUESTIONS ON PAGE 3 →

Please fill one column → for each person listed in Question 1a on page 1.	**PERSON 1**	**PERSON 2**
	Last name First name — Middle initial	Last name First name — Middle initial
2. How is this person related to PERSON 1? Fill ONE circle for each person. If **Other relative** of person in column 1, fill circle and print exact relationship, such as mother-in-law, grandparent, son-in-law, niece, cousin, and so on.	START in this column with the household member (or one of the members) in whose name the home is owned, being bought, or rented. If there is no such person, start in this column with any adult household member.	If a RELATIVE of Person 1: ○ Husband/wife ○ Brother/sister ○ Natural-born or adopted son/daughter ○ Father/mother ○ Grandchild ○ Other relative → ○ Stepson/ stepdaughter If NOT RELATED to Person 1: ○ Roomer, boarder, or foster child ○ Unmarried partner ○ Housemate, roommate ○ Other nonrelative
3. Sex Fill ONE circle for each person.	○ Male ○ Female	○ Male ○ Female
4. Race Fill ONE circle for the race that the person considers himself/herself to be. If **Indian (Amer.)**, print the name of the enrolled or principal tribe. → If **Other Asian or Pacific Islander (API)**, print one group, for example: Hmong, Fijian, Laotian, Thai, Tongan, Pakistani, Cambodian, and so on. → If **Other race**, print race. →	○ White ○ Black or Negro ○ Indian (Amer.) (Print the name of the enrolled or principal tribe.) → ○ Eskimo ○ Aleut Asian or Pacific Islander (API) ○ Chinese ○ Japanese ○ Filipino ○ Asian Indian ○ Hawaiian ○ Samoan ○ Korean ○ Guamanian ○ Vietnamese ○ Other API → ○ Other race (Print race) →	○ White ○ Black or Negro ○ Indian (Amer.) (Print the name of the enrolled or principal tribe.) → ○ Eskimo ○ Aleut Asian or Pacific Islander (API) ○ Chinese ○ Japanese ○ Filipino ○ Asian Indian ○ Hawaiian ○ Samoan ○ Korean ○ Guamanian ○ Vietnamese ○ Other API → ○ Other race (Print race) →
5. Age and year of birth **a.** Print each person's age at last birthday. Fill in the matching circle below each box. **b.** Print each person's year of birth and fill the matching circle below each box.	a. Age: 0 ○ 0 ○ 0 ○ / 1 ○ 1 ○ 1 ○ / 2 ○ 2 ○ / 3 ○ 3 ○ / 4 ○ 4 ○ / 5 ○ 5 ○ / 6 ○ 6 ○ / 7 ○ 7 ○ / 8 ○ 8 ○ / 9 ○ 9 ○ b. Year of birth: 1 ● 8 ○ 0 ○ 0 ○ / 9 ○ 1 ○ 1 ○ / 2 ○ 2 ○ / 3 ○ 3 ○ / 4 ○ 4 ○ / 5 ○ 5 ○ / 6 ○ 6 ○ / 7 ○ 7 ○ / 8 ○ 8 ○ / 9 ○ 9 ○	a. Age: 0 ○ 0 ○ 0 ○ / 1 ○ 1 ○ 1 ○ / 2 ○ 2 ○ / 3 ○ 3 ○ / 4 ○ 4 ○ / 5 ○ 5 ○ / 6 ○ 6 ○ / 7 ○ 7 ○ / 8 ○ 8 ○ / 9 ○ 9 ○ b. Year of birth: 1 ● 8 ○ 0 ○ 0 ○ / 9 ○ 1 ○ 1 ○ / 2 ○ 2 ○ / 3 ○ 3 ○ / 4 ○ 4 ○ / 5 ○ 5 ○ / 6 ○ 6 ○ / 7 ○ 7 ○ / 8 ○ 8 ○ / 9 ○ 9 ○
6. Marital status Fill ONE circle for each person.	○ Now married ○ Separated ○ Widowed ○ Never married ○ Divorced	○ Now married ○ Separated ○ Widowed ○ Never married ○ Divorced
7. Is this person of Spanish/Hispanic origin? Fill ONE circle for each person. If **Yes, other Spanish/Hispanic**, print one group. →	○ No (not Spanish/Hispanic) ○ Yes, Mexican, Mexican-Am., Chicano ○ Yes, Puerto Rican ○ Yes, Cuban ○ Yes, other Spanish/Hispanic (Print one group, for example: Argentinean, Colombian, Dominican, Nicaraguan, Salvadoran, Spaniard, and so on.) →	○ No (not Spanish/Hispanic) ○ Yes, Mexican, Mexican-Am., Chicano ○ Yes, Puerto Rican ○ Yes, Cuban ○ Yes, other Spanish/Hispanic (Print one group, for example: Argentinean, Colombian, Dominican, Nicaraguan, Salvadoran, Spaniard, and so on.) →
FOR CENSUS USE →	○ ○	○ ○

PERSON 7

Last name

First name — Middle initial

If a RELATIVE of Person 1:

- ○ Husband/wife
- ○ Natural-born or adopted son/daughter
- ○ Stepson/ stepdaughter
- ○ Brother/sister
- ○ Father/mother
- ○ Grandchild
- ○ Other relative

If NOT RELATED to Person 1:

- ○ Roomer, boarder, or foster child
- ○ Housemate, roommate
- ○ Unmarried partner
- ○ Other nonrelative

- ○ Male
- ○ Female

- ○ White
- ○ Black or Negro
- ○ Indian (Amer.) (Print the name of the enrolled or principal tribe.)
- ○ Eskimo
- ○ Aleut

Asian or Pacific Islander (API)

- ○ Chinese
- ○ Filipino
- ○ Hawaiian
- ○ Korean
- ○ Vietnamese
- ○ Japanese
- ○ Asian Indian
- ○ Samoan
- ○ Guamanian
- ○ Other API
- ○ Other race (Print race)

a. Age — b. Year of birth

- ○ Now married
- ○ Widowed
- ○ Divorced
- ○ Separated
- ○ Never married

- ○ No (not Spanish/Hispanic)
- ○ Yes, Mexican, Mexican-Am., Chicano
- ○ Yes, Puerto Rican
- ○ Yes, Cuban
- ○ Yes, other Spanish/Hispanic (Print one group, for example: Argentinean, Colombian, Dominican, Nicaraguan, Salvadoran, Spaniard, and so on.)

NOW PLEASE ANSWER QUESTIONS H1a—H26 FOR THIS HOUSEHOLD

H1a. Did you leave anyone out of your list of persons for Question 1a on page 1 because you were not sure if the person should be listed — for example, someone temporarily away on a business trip or vacation, a newborn baby still in the hospital, or a person who stays here once in a while and has no other home?

○ Yes, please print the name(s) and reason(s). ○ No

b. Did you include anyone in your list of persons for Question 1a on page 1 even though you were not sure that the person should be listed — for example, a visitor who is staying here temporarily or a person who usually lives somewhere else?

○ Yes, please print the name(s) and reason(s). ○ No

H2. Which best describes this building? Include all apartments, flats, etc., even if vacant.

- ○ A mobile home or trailer
- ○ A one-family house detached from any other house
- ○ A one-family house attached to one or more houses
- ○ A building with 2 apartments
- ○ A building with 3 or 4 apartments
- ○ A building with 5 to 9 apartments
- ○ A building with 10 to 19 apartments
- ○ A building with 20 to 49 apartments
- ○ A building with 50 or more apartments
- ○ Other

H3. How many rooms do you have in this house or apartment? Do NOT count bathrooms, porches, balconies, foyers, halls, or half-rooms.

- ○ 1 room
- ○ 2 rooms
- ○ 3 rooms
- ○ 4 rooms
- ○ 5 rooms
- ○ 6 rooms
- ○ 7 rooms
- ○ 8 rooms
- ○ 9 or more rooms

H4. Is this house or apartment —

- ○ Owned by you or someone in this household with a mortgage or loan?
- ○ Owned by you or someone in this household free and clear (without a mortgage)?
- ○ Rented for cash rent?
- ○ Occupied without payment of cash rent?

If this is a ONE-FAMILY HOUSE —

H5a. Is this house on ten or more acres?

○ Yes ○ No

b. Is there a business (such as a store or barber shop) or a medical office on this property?

○ Yes ○ No

Answer only if you or someone in this household OWNS OR IS BUYING this house or apartment —

H6. What is the value of this property; that is, how much do you think this house and lot or condominium unit would sell for if it were for sale?

- ○ Less than $10,000
- ○ $10,000 to $14,999
- ○ $15,000 to $19,999
- ○ $20,000 to $24,999
- ○ $25,000 to $29,999
- ○ $30,000 to $34,999
- ○ $35,000 to $39,999
- ○ $40,000 to $44,999
- ○ $45,000 to $49,999
- ○ $50,000 to $54,999
- ○ $55,000 to $59,999
- ○ $60,000 to $64,999
- ○ $65,000 to $69,999
- ○ $70,000 to $74,999
- ○ $75,000 to $79,999
- ○ $80,000 to $89,999
- ○ $90,000 to $99,999
- ○ $100,000 to $124,999
- ○ $125,000 to $149,999
- ○ $150,000 to $174,999
- ○ $175,000 to $199,999
- ○ $200,000 to $249,999
- ○ $250,000 to $299,999
- ○ $300,000 to $399,999
- ○ $400,000 to $499,999
- ○ $500,000 or more

Answer only if you PAY RENT for this house or apartment —

H7a. What is the monthly rent?

- ○ Less than $80
- ○ $80 to $99
- ○ $100 to $124
- ○ $125 to $149
- ○ $150 to $174
- ○ $175 to $199
- ○ $200 to $224
- ○ $225 to $249
- ○ $250 to $274
- ○ $275 to $299
- ○ $300 to $324
- ○ $325 to $349
- ○ $350 to $374
- ○ $375 to $399
- ○ $400 to $424
- ○ $425 to $449
- ○ $450 to $474
- ○ $475 to $499
- ○ $500 to $524
- ○ $525 to $549
- ○ $550 to $599
- ○ $600 to $649
- ○ $650 to $699
- ○ $700 to $749
- ○ $750 to $999
- ○ $1,000 or more

b. Does the monthly rent include any meals?

○ Yes ○ No

FOR CENSUS USE

A. Total persons

B. Type of unit

Occupied: ○ First form ○ Cont'n

Vacant: ○ Regular ○ Usual home elsewhere

C1. Vacancy status

- ○ For rent
- ○ For sale only
- ○ Rented or sold, not occupied
- ○ For seas/ rec/occ
- ○ For migrant workers
- ○ Other vacant

C2. Is this unit boarded up?

○ Yes ○ No

D. Months vacant

- ○ Less than 1
- ○ 1 up to 2
- ○ 2 up to 6
- ○ 6 up to 12
- ○ 12 up to 24
- ○ 24 or more

E. Complete after

JIC 1: ○ LR ○ TC ○ QA ○ P/F ○ RE ○ I/T ○ MV ○ ED ○ EN

JIC 2: ○ P0 ○ P3 ○ P6 ○ P1 ○ P4 ○ IA ○ P2 ○ P5 ○ SM

F. Cov.

○ 1b ○ 1a ○ 7 ○ H1

G. DO ID

PLEASE ALSO ANSWER THESE

H8. When did the person listed in column 1 on page 2 move into this house or apartment?

- ○ 1989 or 1990
- ○ 1985 to 1988
- ○ 1980 to 1984
- ○ 1970 to 1979
- ○ 1960 to 1969
- ○ 1959 or earlier

H9. How many bedrooms do you have; that is, how many bedrooms would you list if this house or apartment were on the market for sale or rent?

- ○ No bedroom
- ○ 1 bedroom
- ○ 2 bedrooms
- ○ 3 bedrooms
- ○ 4 bedrooms
- ○ 5 or more bedrooms

H10. Do you have COMPLETE plumbing facilities in this house or apartment; that is, 1) hot and cold piped water, 2) a flush toilet, and 3) a bathtub or shower?

- ○ Yes, have all three facilities
- ○ No

H11. Do you have COMPLETE kitchen facilities; that is, 1) a sink with piped water, 2) a range or cookstove, and 3) a refrigerator?

- ○ Yes
- ○ No

H12. Do you have a telephone in this house or apartment?

- ○ Yes
- ○ No

H13. How many automobiles, vans, and trucks of one-ton capacity or less are kept at home for use by members of your household?

- ○ None
- ○ 1
- ○ 2
- ○ 3
- ○ 4
- ○ 5
- ○ 6
- ○ 7 or more

H14. Which FUEL is used MOST for heating this house or apartment?

- ○ Gas: from underground pipes serving the neighborhood
- ○ Gas: bottled, tank, or LP
- ○ Electricity
- ○ Fuel oil, kerosene, etc.
- ○ Coal or coke
- ○ Wood
- ○ Solar energy
- ○ Other fuel
- ○ No fuel used

H15. Do you get water from —

- ○ A public system such as a city water department, or private company?
- ○ An individual drilled well?
- ○ An individual dug well?
- ○ Some other source such as a spring, creek, river, cistern, etc.?

H16. Is this building connected to a public sewer?

- ○ Yes, connected to public sewer
- ○ No, connected to septic tank or cesspool
- ○ No, use other means

H17. About when was this building first built?

- ○ 1989 or 1990
- ○ 1985 to 1988
- ○ 1980 to 1984
- ○ 1970 to 1979
- ○ 1960 to 1969
- ○ 1950 to 1959
- ○ 1940 to 1949
- ○ 1939 or earlier
- ○ Don't know

H18. Is this house or apartment part of a condominium?

- ○ Yes
- ○ No

If you live in an apartment building, skip to H20.

H19a. Is this house on less than 1 acre?

- ○ Yes — *Skip to H20*
- ○ No

b. In 1989, what were the actual sales of all agricultural products from this property?

- ○ None
- ○ $1 to $999
- ○ $1,000 to $2,499
- ○ $2,500 to $4,999
- ○ $5,000 to $9,999
- ○ $10,000 or more

H20. What are the yearly costs of utilities and fuels for this house or apartment?
If you have lived here less than 1 year, estimate the yearly cost.

a. Electricity

$ .00
Yearly cost — Dollars

OR

- ○ Included in rent or in condominium fee
- ○ No charge or electricity not used

b. Gas

$ .00
Yearly cost — Dollars

OR

- ○ Included in rent or in condominium fee
- ○ No charge or gas not used

c. Water

$ .00
Yearly cost — Dollars

OR

- ○ Included in rent or in condominium fee
- ○ No charge

d. Oil, coal, kerosene, wood, etc.

$ .00
Yearly cost — Dollars

OR

- ○ Included in rent or in condominium fee
- ○ No charge or these fuels not used

INSTRUCTION:

Answer questions H21 TO H26, if this is a one-family house, a condominium, or a mobile home that someone in this household OWNS OR IS BUYING; otherwise, go to page 6.

H21. What were the real estate taxes on THIS property last year?

$ .00
Yearly amount — Dollars

OR

○ None

H22. What was the annual payment for fire, hazard, and flood insurance on THIS property?

$ .00
Yearly amount — Dollars

OR

○ None

H23a. Do you have a mortgage, deed of trust, contract to purchase, or similar debt on THIS property?

○ Yes, mortgage, deed of trust, or similar debt
○ Yes, contract to purchase
} *Go to H23b*
○ No — *Skip to H24a*

b. How much is your regular monthly mortgage payment on THIS property? Include payment only on first mortgage or contract to purchase.

$ .00
Monthly amount — Dollars

OR

○ No regular payment required — *Skip to H24a*

c. Does your regular monthly mortgage payment include payments for real estate taxes on THIS property?

○ Yes, taxes included in payment
○ No, taxes paid separately or taxes not required

d. Does your regular monthly mortgage payment include payments for fire, hazard, or flood insurance on THIS property?

○ Yes, insurance included in payment
○ No, insurance paid separately or no insurance

H24a. Do you have a second or junior mortgage or a home equity loan on THIS property?

○ Yes
○ No — *Skip to H25*

b. How much is your regular monthly payment on all second or junior mortgages and all home equity loans?

$ .00
Monthly amount — Dollars

OR

○ No regular payment required

Answer ONLY if this is a CONDOMINIUM —

H25. What is the monthly condominium fee?

$ .00
Monthly amount — Dollars

Answer ONLY if this is a MOBILE HOME —

H26. What was the total cost for personal property taxes, site rent, registration fees, and license fees on this mobile home and its site last year? Exclude real estate taxes.

$ .00
Yearly amount — Dollars

Please turn to page 6.

PLEASE ANSWER THESE QUESTIONS

PERSON 1

Last name First name Middle initial

8. In what U.S. State or foreign country was this person born?

(Name of State or foreign country; or Puerto Rico, Guam, etc.)

9. Is this person a CITIZEN of the United States?

- ○ Yes, born in the United States — *Skip to 11*
- ○ Yes, born in Puerto Rico, Guam, the U.S. Virgin Islands, or Northern Marianas
- ○ Yes, born abroad of American parent or parents
- ○ Yes, U.S. citizen by naturalization
- ○ No, not a citizen of the United States

10. When did this person come to the United States to stay?

- ○ 1987 to 1990
- ○ 1985 or 1986
- ○ 1982 to 1984
- ○ 1980 or 1981
- ○ 1975 to 1979
- ○ 1970 to 1974
- ○ 1965 to 1969
- ○ 1960 to 1964
- ○ 1950 to 1959
- ○ Before 1950

11. At any time since February 1, 1990, has this person attended regular school or college? Include only nursery school, kindergarten, elementary school, and schooling which leads to a high school diploma or a college degree.

- ○ No, has not attended since February 1
- ○ Yes, public school, public college
- ○ Yes, private school, private college

12. How much school has this person COMPLETED? Fill ONE circle for the highest level COMPLETED or degree RECEIVED. If currently enrolled, mark the level of previous grade attended or highest degree received.

- ○ No school completed
- ○ Nursery school
- ○ Kindergarten
- ○ 1st, 2nd, 3rd, or 4th grade
- ○ 5th, 6th, 7th, or 8th grade
- ○ 9th grade
- ○ 10th grade
- ○ 11th grade
- ○ 12th grade, **NO DIPLOMA**
- ○ **HIGH SCHOOL GRADUATE** - high school DIPLOMA or the equivalent (For example: GED)
- ○ Some college but no degree
- ○ Associate degree in college - Occupational program
- ○ Associate degree in college - Academic program
- ○ Bachelor's degree (For example: BA, AB, BS)
- ○ Master's degree (For example: MA, MS, MEng, MEd, MSW, MBA)
- ○ Professional school degree (For example: MD, DDS, DVM, LLB, JD)
- ○ Doctorate degree (For example: PhD, EdD)

13. What is this person's ancestry or ethnic origin? (See instruction guide for further information.)

(For example: German, Italian, Afro-Amer., Croatian, Cape Verdean, Dominican, Ecuadoran, Haitian, Cajun, French Canadian, Jamaican, Korean, Lebanese, Mexican, Nigerian, Irish, Polish, Slovak, Taiwanese, Thai, Ukrainian, etc.)

14a. Did this person live in this house or apartment 5 years ago (on April 1, 1985)?

- ○ Born after April 1, 1985 — *Go to questions for the next person*
- ○ Yes — *Skip to 15a*
- ○ No

b. Where did this person live 5 years ago (on April 1, 1985)?

(1) Name of U.S. State or foreign country

(If outside U.S., print answer above and skip to 15a.)

(2) Name of county in the U.S.

(3) Name of city or town in the U.S.

(4) Did this person live inside the city or town limits?

- ○ Yes
- ○ No, lived outside the city/town limits

15a. Does this person speak a language other than English at home?

- ○ Yes
- ○ No — *Skip to 16*

b. What is this language?

(For example: Chinese, Italian, Spanish, Vietnamese)

c. How well does this person speak English?

- ○ Very well
- ○ Well
- ○ Not well
- ○ Not at all

16. When was this person born?

- ○ Born before April 1, 1975 — *Go to 17a*
- ○ Born April 1, 1975 or later — *Go to questions for the next person*

17a. Has this person ever been on active-duty military service in the Armed Forces of the United States or ever been in the United States military Reserves or the National Guard? If service was in Reserves or National Guard only, see instruction guide.

- ○ Yes, now on active duty
- ○ Yes, on active duty in past, but not now
- ○ Yes, service in Reserves or National Guard only — *Skip to 18*
- ○ No — *Skip to 18*

b. Was active-duty military service during — Fill a circle for each period in which this person served.

- ○ September 1980 or later
- ○ May 1975 to August 1980
- ○ Vietnam era (August 1964—April 1975)
- ○ February 1955—July 1964
- ○ Korean conflict (June 1950—January 1955)
- ○ World War II (September 1940—July 1947)
- ○ World War I (April 1917—November 1918)
- ○ Any other time

c. In total, how many years of active-duty military service has this person had?

Years

18. Does this person have a physical, mental, or other health condition that has lasted for 6 or more months and which —

a. Limits the kind or amount of work this person can do at a job?

- ○ Yes
- ○ No

b. Prevents this person from working at a job?

- ○ Yes
- ○ No

19. Because of a health condition that has lasted for 6 or more months, does this person have any difficulty —

a. Going outside the home alone, for example, to shop or visit a doctor's office?

- ○ Yes
- ○ No

b. Taking care of his or her own personal needs, such as bathing, dressing, or getting around inside the home?

- ○ Yes
- ○ No

If this person is a female —

20. How many babies has she ever had, not counting stillbirths? Do not count her stepchildren or children she has adopted.

None 1 2 3 4 5 6 7 8 9 10 11 12 or more

○ ○ ○ ○ ○ ○ ○ ○ ○ ○ ○ ○ ○ ○

21a. Did this person work at any time LAST WEEK?

- ○ Yes — Fill this circle if this person worked full time or part time. (Count part-time work such as delivering papers, or helping without pay in a family business or farm. Also count active duty in the Armed Forces.)
- ○ No — Fill this circle if this person did not work, or did only own housework, school work, or volunteer work. — *Skip to 25*

b. How many hours did this person work LAST WEEK (at all jobs)? Subtract any time off; add overtime or extra hours worked.

Hours

22. At what location did this person work LAST WEEK? If this person worked at more than one location, print where he or she worked most last week.

a. Address (Number and street)

(If the exact address is not known, give a description of the location such as the building name or the nearest street or intersection.)

b. Name of city, town, or post office

c. Is the work location inside the limits of that city or town?

- ○ Yes
- ○ No, outside the city/town limits

d. County

e. State

f. ZIP Code

FOR PERSON 1 ON PAGE 2

23a. How did this person usually get to work LAST WEEK? If this person usually used more than one method of transportation during the trip, fill the circle of the one used for most of the distance.

- ○ Car, truck, or van
- ○ Bus or trolley bus
- ○ Streetcar or trolley car
- ○ Subway or elevated
- ○ Railroad
- ○ Ferryboat
- ○ Taxicab
- ○ Motorcycle
- ○ Bicycle
- ○ Walked
- ○ Worked at home — *Skip to 28*
- ○ Other method

If "car, truck, or van" is marked in 23a, go to 23b. Otherwise, skip to 24a.

b. How many people, including this person, usually rode to work in the car, truck, or van LAST WEEK?

- ○ Drove alone
- ○ 2 people
- ○ 3 people
- ○ 4 people
- ○ 5 people
- ○ 6 people
- ○ 7 to 9 people
- ○ 10 or more people

24a. What time did this person usually leave home to go to work LAST WEEK?

[ ] ○ a.m. ○ p.m.

b. How many minutes did it usually take this person to get from home to work LAST WEEK?

[ ] Minutes — *Skip to 28*

25. Was this person TEMPORARILY absent or on layoff from a job or business LAST WEEK?

- ○ Yes, on layoff
- ○ Yes, on vacation, temporary illness, labor dispute, etc.
- ○ No

26a. Has this person been looking for work during the last 4 weeks?

- ○ Yes
- ○ No — *Skip to 27*

b. Could this person have taken a job LAST WEEK if one had been offered?

- ○ No, already has a job
- ○ No, temporarily ill
- ○ No, other reasons (in school, etc.)
- ○ Yes, could have taken a job

27. When did this person last work, even for a few days?

- ○ 1990
- ○ 1989
- ○ 1988
- ○ 1985 to 1987

Go to 28

- ○ 1980 to 1984
- ○ 1979 or earlier
- ○ Never worked

Skip to 32

28-30. CURRENT OR MOST RECENT JOB ACTIVITY. Describe clearly this person's chief job activity or business last week. If this person had more than one job, describe the one at which this person worked the most hours. If this person had no job or business last week, give information for his/her last job or business since 1985.

28. Industry or Employer

a. For whom did this person work? If now on active duty in the Armed Forces, fill this circle → ○ and print the branch of the Armed Forces.

[ ]

(Name of company, business, or other employer)

b. What kind of business or industry was this? Describe the activity at location where employed.

[ ]

(For example: hospital, newspaper publishing, mail order house, auto engine manufacturing, retail bakery)

c. Is this mainly — Fill ONE circle

- ○ Manufacturing
- ○ Wholesale trade
- ○ Retail trade
- ○ Other (agriculture, construction, service, government, etc.)

29. Occupation

a. What kind of work was this person doing?

[ ]

(For example: registered nurse, personnel manager, supervisor of order department, gasoline engine assembler, cake icer)

b. What were this person's most important activities or duties?

[ ]

(For example: patient care, directing hiring policies, supervising order clerks, assembling engines, icing cakes)

30. Was this person — Fill ONE circle

- ○ Employee of a PRIVATE FOR PROFIT company or business or of an individual, for wages, salary, or commissions
- ○ Employee of a PRIVATE NOT-FOR-PROFIT, tax-exempt, or charitable organization
- ○ Local GOVERNMENT employee (city, county, etc.)
- ○ State GOVERNMENT employee
- ○ Federal GOVERNMENT employee
- ○ SELF-EMPLOYED in own NOT INCORPORATED business, professional practice, or farm
- ○ SELF-EMPLOYED in own INCORPORATED business, professional practice, or farm
- ○ Working WITHOUT PAY in family business or farm

31a. Last year (1989), did this person work, even for a few days, at a paid job or in a business or farm?

- ○ Yes
- ○ No — *Skip to 32*

b. How many weeks did this person work in 1989? Count paid vacation, paid sick leave, and military service.

[ ] Weeks

c. During the weeks WORKED in 1989, how many hours did this person usually work each week?

[ ] Hours

32. INCOME IN 1989 — Fill the "Yes" circle below for each income source received during 1989. Otherwise, fill the "No" circle. If "Yes," enter the total amount received during 1989.

For income received jointly, see instruction guide. If exact amount is not known, please give best estimate.

If net income was a loss, write "Loss" above the dollar amount.

a. Wages, salary, commissions, bonuses, or tips from all jobs — Report amount before deductions for taxes, bonds, dues, or other items.

○ Yes → [$ .00] Annual amount — Dollars
○ No

b. Self-employment income from own nonfarm business, including proprietorship and partnership — Report NET income after business expenses.

○ Yes → [$ .00] Annual amount — Dollars
○ No

c. Farm self-employment income — Report NET income after operating expenses. Include earnings as a tenant farmer or sharecropper.

○ Yes → [$ .00] Annual amount — Dollars
○ No

d. Interest, dividends, net rental income or royalty income, or income from estates and trusts — Report even small amounts credited to an account.

○ Yes → [$ .00] Annual amount — Dollars
○ No

e. Social Security or Railroad Retirement

○ Yes → [$ .00] Annual amount — Dollars
○ No

f. Supplemental Security Income (SSI), Aid to Families with Dependent Children (AFDC), or other public assistance or public welfare payments.

○ Yes → [$ .00] Annual amount — Dollars
○ No

g. Retirement, survivor, or disability pensions — Do NOT include Social Security.

○ Yes → [$ .00] Annual amount — Dollars
○ No

h. Any other sources of income received regularly such as Veterans' (VA) payments, unemployment compensation, child support, or alimony — Do NOT include lump-sum payments such as money from an inheritance or the sale of a home.

○ Yes → [$ .00] Annual amount — Dollars
○ No

33. What was this person's total income in 1989? Add entries in questions 32a through 32h; subtract any losses. If total amount was a loss, write "Loss" above amount.

○ None OR [$ .00] Annual amount — Dollars

Please turn the page and answer questions for Person 2 listed on page 1. If this is the last person listed in question 1a on page 1, go to the back of the form.

APPENDIX F.
Data Products and User Assistance

CONTENTS

Data Products F–1
Geographic Products F–3
Other Census Bureau Resources F–5
Reference Materials F–4
Sources of Assistance F–4

The 1990 census data products, being released during 1991-93, are available in a variety of new and traditional media. The Census Bureau has increased the product options available to data users in an effort to meet a variety of requirements and maximize the usefulness of the data. For example, laser discs, called CD-ROM (compact disc—read-only memory), are a new data delivery medium.

The Census Bureau also has expanded services and sources of assistance available to data users. For example, the State Data Center Program has been expanded to include over 1,400 organizations to provide data and services to the public.

This appendix provides a detailed introduction to the 1990 census data products and related materials, such as maps and reference publications. It concludes by describing sources of assistance and other Census Bureau data available to the public.

DATA PRODUCTS

Printed reports and computer tape files traditionally are the most widely used products. The Census Bureau also offers data on microfiche, on CD-ROM laser discs, and through its online service, CENDATA™. These various products are described below. For information about prices and how to order, write or call Customer Services. (See the ''Sources of Assistance'' section for the address and phone number.)

The data products present statistics about the subjects covered in the 1990 census questionnaires. These subjects are listed in figure 1, page F–7. As the figure shows, there are 100-percent subjects (those covered in questions asked of everyone or about every housing unit) and sample subjects (those covered in questions asked at about one out of every six housing units). Generally, a data product presents either 100-percent data prepared by tabulating the responses to the 100-percent questions from all questionnaires, or sample data prepared by tabulating only the responses to the 100-percent and sample questions from the ''long-form'' questionnaires. Two report series, 1990 CPH-3 and 1990 CPH-4 (see figure 2, page F–8), present both 100-percent and sample data.

Printed Reports

Printed reports are the most convenient and readily available source of data for most census users. The Census Bureau releases the reports in several series (see figure 2) that are grouped under three broad titles: *1990 Census of Population and Housing* (1990 CPH), *1990 Census of Population* (1990 CP), and *1990 Census of Housing* (1990 CH). There also are reports, not reflected in figure 2, for the outlying areas of the Pacific. The reports are sold by the Superintendent of Documents, U.S. Government Printing Office. (See the ''Sources of Assistance'' section for the address and phone number.)

In several series, there are separate reports for each State. The geographic coverage of the State reports is listed in figure 2. The United States summaries for these report series contain, for the most part, data for the United States, regions, divisions, States, metropolitan areas (MA's), urbanized areas (UA's), counties, American Indian and Alaska Native areas, places with 10,000 or more persons, and other large substate areas (for example, county subdivisions, such as towns and townships, with 10,000 or more persons in selected States).

Report series that present data for small areas, such as census tracts, contain limited subject-matter detail (for example, counts of people by age ranges—under 5 years, 5 to 9 years, etc.—rather than by single years). Report series that include greater amounts of subject-matter detail include less geographic detail.

Computer Tape Files

The Census Bureau provides more data on tape and other machine-readable products than in printed reports. These products are sold by the Census Bureau's Customer Services. There are several general types of data files released on computer tape (available on both reels and cartridges). They are introduced below, and more information is presented in figures 3 and 4, pages F–11 through F–13.

Public Law 94-171 Data—This data file presents the counts designed and formatted for use in legislative redistricting. These counts also are available on CD-ROM and paper listings. Excerpts are available on CENDATA™. The counts, for areas as small as blocks, census tracts, and voting districts, include totals for population, race groups, persons of Hispanic origin, population 18 years and over, and housing units. (See figure 4.)

Summary Tape Files (STF's)— These computer tape files provide statistics with greater subject-matter detail than printed reports. They also present statistics for some types of areas, such as block groups and blocks, that are not included in the reports. (See figure 3.)

Here are some important features of STF's:

- Each STF presents a particular set of data tables for specific types of geographic areas.
- Each STF has three or more file types (indicated by a letter suffix attached to the STF number) that differ in the geographic levels reported, but contain the same data detail.
- STF's 1 and 2 contain 100-percent data, and STF's 3 and 4 offer sample data.
- STF's 1 and 3 report on smaller areas and offer less data detail than STF's 2 and 4.
- STF's 1 through 4 offer greater data detail than the 1980 STF's 1 through 4.

Subject Summary Tape Files (SSTF's)—These files are the source of the subject reports and provide greater subject-matter detail than the STF's. They present data for the United States, regions, and divisions, and, in some cases, also for States, counties, and large cities. (See figure 4.)

Public Use Microdata Sample (PUMS) Files—These computer tape files (see figure 4) contain data from samples of long-form housing-unit records (''microdata'') for large geographic areas. Each sample housing-unit record includes essentially all the 1990 census data collected about each person in a sample household and the characteristics of the housing unit. Information that could be used to identify an individual or a housing unit is not included in the file.

Microdata files enable users to prepare customized tabulations and cross-tabulations of most items on the census questionnaire. There are two PUMS files:

- A file presenting a 5-percent sample of housing units in which each household record includes codes to let the user know in what area, such as a group of counties, a single county, or a place, the household is located. Each area identified must have a population of at least 100,000 and boundaries that do not cross State lines.
- A file presenting a 1-percent sample of housing units. Its household records include codes associating them with MA's and other large areas, the boundaries of which may cross State lines. (For the 1980 census, there were two files with 1-percent samples. The 1-percent sample showing data for selected urbanized areas and other large areas will not be produced for the 1990 census.)

Other Special Computer Tape Files—Other files include the Census/ Equal Employment Opportunity (EEO) Special File and the County-to-County Migration File. (See figure 4.) The Census Bureau may prepare additional special files.

Microfiche

Block statistics are available on microfiche as they were for the 1980 census. The microfiche present, in table format, a subset of the tabulations for census blocks found in STF 1B (see figure 3). In the 1990 census, for the first time, the entire land area of the Nation and its possessions was block-numbered. This increased the number of blocks for which the Census Bureau provides data from 2.5 million in 1980 to 7 million for 1990. The cost and storage of block data of this magnitude would be prohibitive if the data were published in printed reports.

STF's 1A and 3A are available on microfiche, as well. As noted in figure 3, they provide data for a variety of geographic areas. Also, all printed reports are offered on microfiche from Customer Services soon after they are published.

Compact Disc—Read-Only Memory (CD-ROM)

For the 1990 census, the Public Law (P.L.) 94-171 file; an extract of STF 1B that presents selected statistics for blocks; and STF's 1A, 1C, 3A, 3B, and 3C are also available on CD-ROM. (One 4 3/ 4-inch CD-ROM, a type of optical or laser disc, can hold the contents of approximately 1,600 flexible diskettes, or three or four high-density computer tapes.)

Online Information Systems

The Census Bureau began CENDATA™, its online information service, in 1984. CENDATA™ is accessible through two information vendors, CompuServe and DIALOG. A number of Census Bureau reports, in whole or in part, are offered online. For the 1990 census, CENDATA™ provides up-to-date information about the availability of data products and carries selections of State, county, MA, and place data from the P.L. 94-171 tape file and STF's 1 and 3.

Custom Data Products

These products are for users who require unique tabulations that are not included in standard products; for example, information for locally defined geographic areas. Users also can order special microdata files.

The cost of preparing custom products must be paid by the users who request them. Any data that the Census Bureau provides in these products are subject to the same standards applied to other data to ensure that confidential individual information is not revealed.

User-Defined Areas Program (UDAP) Tabulations— UDAP can provide a set of predefined data tables for locally defined areas that do not correspond to standard 1990 census geographic areas. Users identify the geographic areas of interest to them by delineating boundaries around groupings of census blocks on 1990 census County

Block Maps or by electronically submitting the geographic components of their area of interest. (A contact for more information is given in the ''Sources of Assistance'' section.)

Special Tabulations—The Census Bureau can prepare special data tabulations for any specific geographic or subject-matter area. Users should rely on standard reports, tapes, microfiche, or user-defined area tabulations whenever possible, since special tabulations tend to be substantially more expensive and take time to arrange and produce. (Contacts for more information are given in the ''Sources of Assistance'' section.)

GEOGRAPHIC PRODUCTS

Maps

Census Bureau maps are necessary for virtually all uses of small-area 1990 census data. They are needed to locate the specific geographic areas for which the census provides data and to study the spatial relationship of the data for analytic purposes. The Census Bureau prepares a variety of 1990 census maps. Among the most useful are these four series:

County Block Maps—These maps show census blocks and their numbers; boundaries for statistical and governmental entities, such as census tracts and places; and physical features. The P.L. 94-171 version of these maps also shows voting district boundaries in those States that furnished them. The maps are prepared on electrostatic plotters by county (or equivalent entity) with one or more map sheets each, depending on the size and shape of the area and the density of the block pattern. An average county requires 20 map sheets. The maps may be purchased from Customer Services.

County Subdivision Outline Maps—Maps in this State-based series present the boundaries of the counties, county subdivisions, places, American Indian and Alaska Native areas (including off-reservation trust lands), tribal designated statistical areas, and tribal jurisdiction statistical areas. Electrostatic-plotter copies are available for purchase from Customer Services. Also, they appear on multiple page-size sheets in the State reports of these series: 1990 CPH-1, 1990 CPH-2, 1990 CPH-5, 1990 CP-1, 1990 CP-2, 1990 CH-1, and 1990 CH-2.

Census Tract/ Block Numbering Area (BNA) Outline Maps—Maps in this county-based series depict census tract or BNA boundaries and numbers, and the features underlying the boundaries. They also show governmental units in relation to the census tracts/ BNA's. Customer Services sells electrostatic-plotter copies, and the Superintendent of Documents sells printed copies.

Voting District Outline Maps—Maps in this county-based series depict voting district boundaries (for those counties for which States furnished boundary information) and the features underlying the boundaries. They also show governmental unit boundaries in relation to the voting districts. They are prepared on electrostatic plotters and sold by Customer Services.

Geographic Publications

The *Geographic Identification Code Scheme* report in the 1990 CPH-R series shows the 1990 census geographic area codes and Federal information processing standards (FIPS) codes, as appropriate, for States, metropolitan areas, counties, county subdivisions, places, American Indian and Alaska Native areas, and other entities, along with some descriptive information about the codes. The code scheme also is offered on computer tape.

Machine-Readable Geographic Files

All 1990 census summary tape files include 1990 census geographic area codes, FIPS codes, certain area names, land and inland water area in square kilometers, geographic coordinates for an internal point for each entity, and other geographic information.

The Census Bureau developed an automated geographic data base, known as the TIGER (Topologically Integrated Geographic Encoding and Referencing) System, to produce the geographic products for the 1990 census. TIGER provides coordinate-based digital map information for the entire United States, Puerto Rico, the U.S. Virgin Islands, and the Pacific territories over which the United States has jurisdiction.

The TIGER System has significantly improved the utility of 1990 census maps and geographic reference products. Extract files generated from the TIGER System permit users, with appropriate software, to perform such tasks as linking the statistical data in the P.L. 94-171 file or the STF's and displaying selected characteristics on maps or a video display screen at different scales and with whatever boundaries they select for any geographic area of the country. For example, a map for a particular county could show the distribution of the voting age population by city block.

The first extract of selected geographic and cartographic information intended for computer applications, such as plotting maps and building geographic information systems, is called the TIGER/ Line™ files. TIGER/ Line™ files contain attributes for the segments of each boundary and feature (for example, roads, railroads, and rivers), including 1990 census geographic codes for adjacent areas, latitude/ longitude coordinates of segment end points and the curvature of segments, the name and type of the feature, and the relevant census feature class code identifying the feature segment by category. TIGER/ Line™ files also furnish address ranges and associated ZIP

Codes for each side of street segments in major urban areas; provide the names of landmarks, such as lakes and golf courses; and include other information.

TIGER/ Line™ files and other TIGER System extracts, such as TIGER/ Boundary™ and TIGER/ DataBase™, are released on computer tape and, in some cases, CD-ROM. For information on TIGER extract files, contact Customer Services.

REFERENCE MATERIALS

The Census Bureau issues several reference publications for data users. Some are sold by the Superintendent of Documents; others are distributed free by Customer Services. Addresses and phone numbers for the Superintendent of Documents and Customer Services are given in the following section.

- *1990 Census of Population and Housing, Guide.* This guide, in the 1990 CPH-R report series, provides detailed information about all aspects of the census and a comprehensive glossary of census terms. Sold by the Superintendent of Documents, U.S. Government Printing Office.
- *1990 Census of Population and Housing Tabulation and Publication Program.* A free report describing 1990 census products, comparing 1990 products with those of 1980, and more. Request from Customer Services.
- *Census '90 Basics.* A free booklet covering how the 1990 census data were collected and processed, the full range of data products, the maps and geographic files, and more, but with less detail than the Guide (above). Request from Customer Services.
- *Census ABC's—Applications in Business and Community.* A free booklet that highlights key information about the 1990 census and illustrates a variety of ways the data can be used. Request from Customer Services.
- *Strength in Numbers.* A free, tabloid-size booklet designed to assist people in using 1990 census data in redistricting. Among other features, it includes illustrations of maps and Public Law 94-171 counts. Request from Customer Services.
- *TIGER: The Coast-to-Coast Digital Map Data Base.* A free booklet describing the structure and uses of the Census Bureau's TIGER System. Request from Customer Services.
- *Census and You.* The Census Bureau's monthly newsletter for data users. It reports on the latest 1990 census developments, selected new publications and computer tape files, other censuses and surveys, developments in services to users, and upcoming conferences and training courses. Subscriptions are sold by the Superintendent of Documents, U.S. Government Printing Office.
- *Monthly Product Announcement.* A free monthly listing of all new Census Bureau publications; microfiche; maps; data files on tape, diskettes, or CD-ROM; and technical documentation. To subscribe, contact Customer Services.
- *Census Catalog and Guide.* A comprehensive annual description of data products, statistical programs, and services of the Census Bureau. It provides abstracts of the publications, data files, microfiche, maps, and items online. In addition, the Catalog/ Guide offers such features as information about censuses and surveys and telephone contact lists of data specialists at the Census Bureau, the State Data Centers, and other data processing service centers. It is sold by the Superintendent of Documents, U.S. Government Printing Office.

Users also can get listings of new Census Bureau products, updated daily, by subscribing to the *Daily List.* This information and selected statistics are available online through CENDATA™, the Census Bureau's online information service. For more information, contact Customer Services.

SOURCES OF ASSISTANCE

U.S. Bureau of the Census

The Census Bureau's Customer Services sells most of the machine-readable data products, microfiche, and maps described earlier. (The 1990 census printed reports are sold by the Superintendent of Documents, as noted below.) Also, users may consult with specialists at the Census Bureau's Washington headquarters and its 12 regional offices. From time to time, the specialists also conduct workshops, seminars, and training courses.

Washington, DC, Contacts—To order products, for a telephone contacts list of Census Bureau specialists, and for general information: Customer Services, U.S. Bureau of the Census, Washington, DC 20233, telephone 301-763-4100 (FAX number, 301-763-4794).

For User-Defined Areas Program (UDAP) information: UDAP Staff, Decennial Planning Division, U.S. Bureau of the Census, Washington, DC 20233, telephone 301-763-4282.

For special tabulation information: Population—Rosemarie Cowan, Population Division, U.S. Bureau of the Census, Washington, DC 20233, telephone 301-763-5476; Housing—William Downs, Housing and Household Economic Statistics, U.S. Bureau of the Census, Washington, DC 20233, telephone 301-763-8553.

Regional Office Contacts—

Atlanta, GA	404-347-2274
Boston, MA	617-565-7078
Charlotte, NC	704-371-6144
Chicago, IL	312-353-0980
Dallas, TX	214-767-7105
Denver, CO	303-969-7750
Detroit, MI	313-354-4654
Kansas City, KS	913-236-3711
Los Angeles, CA	818-904-6339
New York, NY	212-264-4730
Philadelphia, PA	215-597-8313
Seattle, WA	206-728-5314

Superintendent of Documents, U.S. Government Printing Office

The Superintendent of Documents handles the sale of most of the Federal Government's publications, including 1990 census reports. To order reports and for information: Superintendent of Documents, U.S. Government Printing Office, Washington, DC 20402, telephone 202-783-3238.

Other Sources of Products and Services

State Data Centers—The Census Bureau furnishes data products, training in data access and use, technical assistance, and consultation to all States, the District of Columbia, Guam, Puerto Rico, and the U.S. Virgin Islands. State Data Centers, in turn, offer publications for reference, printouts from computer tape, specially prepared reports, maps, and other products and assistance to data users. For a list of the State Data Centers, see the *Census Catalog and Guide* or contact Customer Services. The list also notes organizations in States participating in the Census Bureau's Business/ Industry Data Center (BIDC) Program. The BIDC's help business people, economic development planners, and other data users obtain and use data.

National Services Program—The National Services Program (NSP) provides data-related services for nationally based nonprofit organizations that represent minorities or other segments of the population who have been historically undercounted in decennial censuses. The participants include social service, business, professional, civil rights, educational, and religious groups. Through a pilot project, the National Services Information Center (NSIC) Initiative, three of these nonprofit groups now offer their clientele reports, computer tape printouts, and other information from the Census Bureau. To learn more about the NSP and the NSIC, write to the National Services Program, Data User Services Division, Bureau of the Census, Washington, DC 20233, or call 301-763-1384.

National Clearinghouse—The National Clearinghouse for Census Data Services is a listing of private companies and other organizations that offer assistance in obtaining and using data released by the Census Bureau. For a list of participants in the National Clearinghouse, see the *Census Catalog and Guide* or contact Customer Services.

Depository Libraries—There are 1,400 libraries that receive (from the Government Printing Office) Federal publications that they think their patrons will need. Often some of these publications are Census Bureau reports. The Census Bureau provides free reports to an additional 120 census depository libraries. Also, many libraries purchase census reports and maps for their areas. The *Census Catalog and Guide* includes a list of all depository libraries.

OTHER CENSUS BUREAU RESOURCES

The Census Bureau has more to offer than just the results of the census of population and housing. Through other censuses, surveys, and estimates programs, it compiles and issues (in reports, computer tape, and other media) data on subjects as diverse as appliance sales, neighborhood conditions, and exports to other countries. Here are examples of the information published about—

- *People:* Age, race, sex, income, poverty, child care, child support, fertility, noncash benefits, education, commuting habits, pension coverage, unemployment, ancestry.
- *Business and industry:* Number of employees, total payroll, sales and receipts, products manufactured or sold.
- *Housing and construction:* Value of new construction, numbers of owners and renters, property value or rent paid, housing starts, fuels used, mortgage costs.
- *Farms:* Number, acreage, livestock, crop sales.
- *Governments:* Revenues and expenditures, taxes, employment, pension funds.
- *Foreign trade:* Exports and imports, origin and destination, units shipped.
- *Other nations:* Population, birth rates, death rates, literacy, fertility.

The other censuses, such as agriculture, retail trade, manufactures, and governments, are collected for years ending in ''2'' and ''7.'' Surveys and estimates programs generate results as often as every month.

Many of the monthly ''economic indicators'' that measure how the Nation is doing come directly or indirectly from the Census Bureau. Examples: employment and unemployment; housing starts; wholesale and retail trade; manufacturers' shipments, inventories, and orders; export and import trade; and sales of single-family homes.

The other statistical activities of the Census Bureau are described below. Data users will find more information about them and descriptions of their data products in the

annual *Census Catalog and Guide.* Also, special guides and brochures are prepared for most of them. Contact the Census Bureau's Customer Services for more information.

Current Demographic and Housing Programs

Two types of current programs complement the 10-year census: population estimates and surveys. The total population of the United States is estimated monthly; the population of States, counties, and metropolitan areas is estimated annually; and the population of places and other governmental units is estimated every 2 years. Projections of future population are made at the national and State levels.

The Census Bureau's many household surveys update population and housing characteristics at the national level and sometimes for States and metropolitan areas, as well. These surveys also obtain many characteristics not included in the 10-year census. The Current Population Survey is taken monthly; the American Housing Survey national sample is taken biennially; the American Housing Survey metropolitan sample is taken in 44 areas, 11 per year in a 4-year cycle; most other surveys are annual or less frequent.

Economic Censuses and Surveys

The economic censuses provide statistics about business establishments once every 5 years, covering years ending in ''2'' and ''7.'' The 1987 Economic Censuses include the censuses of retail trade, wholesale trade, service industries, transportation, manufactures, mineral industries, and construction industries. Also included are related programs, such as statistics on minority- and women-owned businesses, enterprise statistics, and censuses of economic activity in Puerto Rico and some of the outlying areas under U.S. jurisdiction.

Several key statistics are tabulated for all industries covered in the censuses. They are number of establishments, number of employees, payroll, and measure of output (sales or receipts, and value of shipments or of work done). Other items vary from sector to sector.

The Census Bureau also has programs that provide current statistics on such measures as total sales of particular kinds of businesses or production of particular products. These programs include monthly, quarterly, and annual surveys, the results of which appear in publication series such as *Current Business Reports* and *Current Industrial Reports.* The County Business Patterns program offers annual statistics based on data compiled primarily from administrative records.

Agriculture Census and Surveys

The agriculture census is conducted concurrently with the economic censuses. It is the only source of uniform agriculture data at the county level. It provides data on such subjects as the number and size of farms; land use and ownership; livestock, poultry, and crops; and value of products sold.

Results of three surveys—the 1988 Farm and Ranch Irrigation Survey, 1988 Census of Horticulture Specialties, and 1988 Agricultural Economics and Land Ownership Survey—are published in conjunction with the 1987 Census of Agriculture. Also, the Census Bureau regularly issues reports from a survey on cotton ginnings.

Governments Census and Surveys

The census of governments, also for years ending in ''2'' and ''7,'' covers all types of governments: Federal, State, county, municipal (place), township (county subdivision), school district, and special district. It provides data on such subjects as number of public employees, payrolls, revenue, and expenditures.

Annual and quarterly surveys cover the same principal subjects but generate data only for States and the largest local governments.

Foreign Trade Statistics

Monthly U.S. merchandise trade data compiled by the Census Bureau summarize export and import transactions and are based on the official documents filed by shippers and receivers. These figures reflect the flow of merchandise but not intangibles like services and financial commitments. The trade figures trace commodity movements out of and into the U.S. Customs jurisdiction, which includes Puerto Rico and the U.S. Virgin Islands as well as the 50 States and the District of Columbia. Data are published separately on trade between the United States and Puerto Rico, the U.S. Virgin Islands, and other U.S. possessions.

Other Statistical Activities

The Census Bureau also offers international data. It maintains an international data base which is available to the public on computer tape and is used to produce the biennial *World Population Profile* report. It prepares studies dealing with the demographic and economic characteristics of other countries and world regions.

Statistical compendia are another important data product. These publications (sometimes also offered in machine-readable form) draw data from many sources and reorganize them for convenient use. The most widely used compendia are the annual *Statistical Abstract of the United States,* the *County and City Data Book* (published every 5 years), and the *State and Metropolitan Area Data Book* (published approximately every 4 years).

Figure 1. **1990 Census Content**

100-PERCENT COMPONENT

Population	**Housing**
Household relationship	Number of units in structure
Sex	Number of rooms in unit
Race	Tenure—owned or rented
Age	Value of home or monthly rent
Marital status	Congregate housing (meals included in rent)
Hispanic origin	Vacancy characteristics

SAMPLE COMPONENT

Population	**Housing**
Social characteristics:	Year moved into residence
Education—enrollment and attainment	Number of bedrooms
Place of birth, citizenship, and year of entry into U.S.	Plumbing and kitchen facilities
Ancestry	Telephone in unit
Language spoken at home	Vehicles available
Migration (residence in 1985)	Heating fuel
Disability	Source of water and method of sewage disposal
Fertility	Year structure built
Veteran status	Condominium status
	Farm residence
Economic characteristics:	Shelter costs, including utilities
Labor force	
Occupation, industry, and class of worker	
Place of work and journey to work	
Work experience in 1989	
Income in 1989	
Year last worked	

NOTE: Questions dealing with the subjects covered in the 100-percent component were asked of all persons and housing units. Those covered by the sample component were asked of a sample of the population and housing units.

Figure 2. **1990 Census Printed Reports**

Series	Title	Report(s) issued for	Description	Geographic areas
		1990 CENSUS OF POPULATION AND HOUSING (1990 CPH)		
		100-Percent Data		
1990 CPH-1	**Summary Population and Housing Characteristics**	U.S., States, DC, Puerto Rico, and U.S. Virgin Islands	Population and housing unit counts, and summary statistics on age, sex, race, Hispanic origin, household relationship, units in structure, value and rent, number of rooms, tenure, and vacancy characteristics	Local governmental units (i.e., counties, places, and towns and townships), other county subdivisions, and American Indian and Alaska Native areas
1990 CPH-2	**Population and Housing Unit Counts**	U.S., States, DC, Puerto Rico, and U.S. Virgin Islands	Total population and housing unit counts for 1990 and previous censuses	States, counties, county subdivisions, places, State component parts of metropolitan areas (MA's) and urbanized areas (UA's), and summary geographic areas (for example, urban and rural)
		100-Percent and Sample Data		
1990 CPH-3	**Population and Housing Characteristics for Census Tracts and Block Numbering Areas**	MA's, and the nonmetropolitan balance of each State, Puerto Rico, and U.S. Virgin Islands	Statistics on 100-percent and sample population and housing subjects	In MA's: census tracts/ block numbering areas (BNA's), places of 10,000 or more inhabitants, and counties. In the remainder of each State: census tracts/ BNA's, places of 10,000 or more, and counties
1990 CPH-4	**Population and Housing Characteristics for Congressional Districts of the 103rd Congress**	States and DC	Statistics on 100-percent and sample population and housing subjects	Congressional districts (CD's) and, within CD's, counties, places of 10,000 or more inhabitants, county subdivisions of 10,000 or more inhabitants in selected States, and American Indian and Alaska Native areas
		Sample Data		
1990 CPH-5	**Summary Social, Economic, and Housing Characteristics**	U.S., States, DC, Puerto Rico, and U.S. Virgin Islands	Statistics generally on sample population and housing subjects	Local governmental units (i.e., counties, places, and towns and townships), other county subdivisions, and American Indian and Alaska Native areas
		1990 CENSUS OF POPULATION (1990 CP)		
		100-Percent Data		
1990 CP-1	**General Population Characteristics**	U.S., States, DC, Puerto Rico, and U.S. Virgin Islands	Detailed statistics on age, sex, race, Hispanic origin, marital status, and household relationship characteristics	States, counties, places of 1,000 or more inhabitants, county subdivisions of 1,000 or more inhabitants in selected States, State parts of American Indian areas, Alaska Native areas, and summary geographic areas such as urban and rural

Figure 2. **1990 Census Printed Reports**—Con.

Series	Title	Report(s) issued for	Description	Geographic areas
		1990 CENSUS OF POPULATION (1990 CP)—Con.		
		100-Percent Data—Con.		
1990 CP-1-1A	**General Population Characteristics for American Indian and Alaska Native Areas**	U.S.	Detailed statistics on age, sex, race, Hispanic origin, marital status, and household relationship characteristics	American Indian and Alaska Native areas; i.e., American Indian reservations, off-reservation trust lands, tribal jurisdiction statistical areas (Oklahoma), tribal designated statistical areas, Alaska Native village statistical areas, and Alaska Native Regional Corporations
1990 CP-1-1B	**General Population Characteristics for Metropolitan Areas**	U.S.	Detailed statistics on age, sex, race, Hispanic origin, marital status, and household relationship characteristics	Individual MA's. For MA's split by State boundaries, summaries are provided both for the parts and for the whole MA
1990 CP-1-1C	**General Population Characteristics for Urbanized Areas**	U.S.	Detailed statistics on age, sex, race, Hispanic origin, marital status, and household relationship characteristics	Individual UA's. For UA's split by State boundaries, summaries are provided both for the parts and for the whole UA
		Sample Data		
1990 CP-2	**Social and Economic Characteristics**	U.S., States, DC, Puerto Rico, and U.S. Virgin Islands	Statistics generally on sample population subjects	States (including summaries such as urban and rural), counties, places of 2,500 or more inhabitants, county subdivisions of 2,500 or more inhabitants in selected States, Alaska Native areas, and the State portion of American Indian areas
1990 CP-2-1A	**Social and Economic Characteristics for American Indian and Alaska Native Areas**	U.S.	Statistics generally on sample population subjects	American Indian and Alaska Native areas, as for CP-1-1A
1990 CP-2-1B	**Social and Economic Characteristics for Metropolitan Areas**	U.S.	Statistics generally on sample population subjects	Individual MA's, as for CP-1-1B
1990 CP-2-1C	**Social and Economic Characteristics for Urbanized Areas**	U.S.	Statistics generally on sample population subjects	Individual UA's, as for CP-1-1C
1990 CP-3	**Population Subject Reports**	Selected subjects	Approximately 30 reports on population census subjects such as migration, education, income, the older population, and racial and ethnic groups	Generally limited to the U.S., regions, and divisions; for some reports, other highly populated areas such as States, MA's, counties, and large places

Figure 2. **1990 Census Printed Reports**—Con.

Series	Title	Report(s) issued for	Description	Geographic areas
		1990 CENSUS OF HOUSING (1990 CH)		
		100-Percent Data		
1990 CH-1	**General Housing Characteristics**	U.S., States, DC, Puerto Rico, and U.S. Virgin Islands	Detailed statistics on units in structure, value and rent, number of rooms, tenure, and vacancy characteristics	States, counties, places of 1,000 or more inhabitants, county subdivisions of 1,000 or more inhabitants in selected States, State parts of American Indian areas, Alaska Native areas, and summary geographic areas such as urban and rural
1990 CH-1-1A	**General Housing Characteristics for American Indian and Alaska Native Areas**	U.S.	Detailed statistics on units in structure, value and rent, number of rooms, tenure, and vacancy characteristics	American Indian and Alaska Native areas; i.e., American Indian reservations, trust lands, tribal jurisdiction statistical areas (Oklahoma), tribal designated statistical areas, Alaska Native village statistical areas, and Alaska Native Regional Corporations
1990 CH-1-1B	**General Housing Characteristics for Metropolitan Areas**	U.S.	Detailed statistics on units in structure, value and rent, number of rooms, tenure, and vacancy characteristics	Individual MA's. For MA's split by State boundaries, summaries are provided both for the parts and for the whole MA
1990 CH-1-1C	**General Housing Characteristics for Urbanized Areas**	U.S.	Detailed statistics on units in structure, value and rent, number of rooms, tenure, and vacancy characteristics	Individual UA's. For UA's split by State boundaries, summaries are provided both for the parts and for the whole UA
		Sample Data		
1990 CH-2	**Detailed Housing Characteristics**	U.S., States, DC, Puerto Rico, and U.S. Virgin Islands	Statistics generally on sample housing subjects	States (including summaries such as urban and rural), counties, places of 2,500 or more inhabitants, county subdivisions of 2,500 or more inhabitants in selected States, Alaska Native areas, and State parts of American Indian areas
1990 CH-2-1A	**Detailed Housing Characteristics for American Indian and Alaska Native Areas**	U.S.	Statistics generally on sample housing subjects	American Indian and Alaska Native areas, as in 1990 CH-1-1A
1990 CH-2-1B	**Detailed Housing Characteristics for Metropolitan Areas**	U.S.	Statistics generally on sample housing subjects	Individual MA's, as in 1990 CH-1-1B
1990 CH-2-1C	**Detailed Housing Characteristics for Urbanized Areas**	U.S.	Statistics generally on sample housing subjects	Individual UA's, as in 1990 CH-1-1C
1990 CH-3	**Housing Subject Reports**	Selected subjects	Approximately 10 reports on housing census subjects such as structural characteristics and space utilization	Generally limited to U.S., regions, and divisions; for some reports, other highly populated areas such as States, MA's, counties, and large places

Figure 3. **1990 Census Summary Tape Files**

Summary Tape File (STF 1A, 1B, etc.) and data type (100 percent or sample)[1]		Geographic areas	Description
	A[2 3]	States, counties, county subdivisions, places, census tracts/ block numbering areas (BNA's), block groups (BG's). Also Alaska Native areas and State parts of American Indian areas	
	B[2 3]	States, counties, county subdivisions, places, census tracts/ BNA's, BG's, blocks. Also Alaska Native areas and State parts of American Indian areas	
STF 1 (100 percent)	C[3]	U.S., regions, divisions, States (including summaries such as urban and rural), counties, places of 10,000 or more inhabitants, county subdivisions of 10,000 or more inhabitants in selected States, metropolitan areas (MA's), urbanized areas (UA's), American Indian and Alaska Native areas	Over 900 cells/ items of 100-percent population and housing counts and characteristics for each geographic area
	D	Congressional districts (CD's) of the 103rd Congress by State; and within each CD: counties, places of 10,000 or more inhabitants, county subdivisions of 10,000 or more inhabitants in selected States, Alaska Native areas, and American Indian areas	
	A	In MA's: counties, places of 10,000 or more inhabitants, and census tracts/ BNA's. In the remainder of each State: counties, places of 10,000 or more inhabitants, and census tracts/ BNA's	
STF 2 (100 percent)	B	States (including summaries such as urban and rural), counties, places of 1,000 or more inhabitants, county subdivisions, State parts of American Indian areas, and Alaska Native areas	Over 2,100 cells/ items of 100-percent population and housing counts and characteristics for each geographic area. Each of the STF 2 files will include a set of tabulations for the total population and separate presentations of tabulations by race and Hispanic origin
	C	U.S., regions, divisions, States (including summaries such as urban and rural), counties, places of 10,000 or more inhabitants, county subdivisions of 10,000 or more inhabitants in selected States, all county subdivisions in New England MA's, American Indian and Alaska Native areas, MA's, UA's	
	A[2 3]	States, counties, county subdivisions, places, census tracts/ BNA's, BG's. Also Alaska Native areas and State parts of American Indian areas	
	B[3]	Five-digit ZIP Codes within each State	
STF 3 (Sample)	C[3]	U.S., regions, divisions, States, counties, places of 10,000 or more inhabitants, county subdivisions of 10,000 or more inhabitants in selected States, American Indian and Alaska Native areas, MA's, UA's	Over 3,300 cells/ items of sample population and housing characteristics for each geographic area
	D	CD's of the 103rd Congress by State; and within each CD: counties, places of 10,000 or more inhabitants, county subdivisions of 10,000 or more inhabitants in selected States	

Figure 3. **1990 Census Summary Tape Files**—Con.

Summary Tape File (STF 1A, 1B, etc.) and data type (100 percent or sample)[1]		**Geographic areas**	**Description**
	A	In MA's: counties, places of 10,000 or more inhabitants, and census tracts/ BNA's. In the remainder of each State: counties, places of 10,000 or more inhabitants, and census tracts/ BNA's	
STF 4 (Sample)	B	State (including summaries such as urban and rural), counties, places of 2,500 or more inhabitants, county subdivisions of 2,500 or more inhabitants in selected States, all county subdivisions in New England MA's, State parts of American Indian areas, and Alaska Native areas	Over 8,500 cells/ items of sample population and housing characteristics for each geographic area. Each of the STF 4 files will include a set of tabulations for the total population and separate presentations of tabulations by race and Hispanic origin.
	C	U.S., regions, divisions, States (including urban and rural and metropolitan and nonmetropolitan components), counties, places of 10,000 or more inhabitants, county subdivisions of 10,000 or more inhabitants in selected States, all county subdivisions in New England MA's, American Indian and Alaska Native areas, MA's, UA's	

[1]Similar STF's will be prepared for Puerto Rico and the U.S. Virgin Islands.
[2]Also available on microfiche. STF 1B microfiche provides only part of the data for blocks and other areas in the tape file.
[3]Also available on laser disc (CD-ROM). STF 1B CD-ROM presents the same file extract as STF 1B microfiche.

Figure 4. **Other 1990 Census Data Products**

Title	Description	Geographic areas
Subject Summary Tape Files	About 20 computer tape files used to produce the subject reports (1990 CP-3 and 1990 CH-3 series). On the average, a file is the source of two subject reports	U.S., regions, divisions, States, metropolitan areas (MA's), and large counties and places
Public Law 94-171 Data File (redistricting data)	Counts by total, race, and Hispanic origin for the total population and population 18 years old and over, and counts of housing units. Available on tape, CD-ROM, and paper listings	States, counties, county subdivisions, places, census tracts/ block numbering areas (BNA's), block groups (BG's), and blocks; voting districts where States have identified them for the Census Bureau; and American Indian and Alaska Native areas
Census/ Equal Employment Opportunity (EEO) Special File	Sample tabulations showing detailed occupations and educational attainment data by age; cross tabulated by sex, Hispanic origin, and race	Counties, MA's, places of 50,000 or more inhabitants
County-to-County Migration File	Summary statistics for all intra-state county-to-county migration streams and significant interstate county-to-county migration streams. Each record will include codes for the geographic area of destination, and selected characteristics of the persons who made up the migration stream	States, counties
Public Use Microdata Sample (PUMS) Files	Machine-readable files containing a sample of individual long-form census records showing most population and housing characteristics but with identifying information removed	
5 Percent—PUMS Areas		County groups, counties, county subdivisions, and places with 100,000 or more inhabitants
1 Percent—Metropolitan Areas (1990)		MA's and other large areas with 100,000 or more inhabitants
User-Defined Areas Tabulations	A set of standard tabulations provided on printouts, tapes, or other products with maps and narrative (if requested)	User-defined areas created by aggregating census blocks
Special Tabulations	User-defined tabulations for specified geographic areas provided on printouts, tapes, or other products	User-defined areas or standard areas

Maps are not available.