JOBNAME: No Job Name PAGE: 1 SESS: 3 OUTPUT: Tue Sep 29 16:25:41 1992 / node2/ F main F / 90dec/ cph2/ 40/ cvrtpsp

U.S. Department of Commerce
Economics and Statistics Administration
BUREAU OF THE CENSUS

CENSUS '90

1990 CPH-2-40

1990 Census of
Population and Housing

Population and Housing Unit Counts

Pennsylvania



ACKNOWLEDGMENTS

The Decennial Planning Division, **Susan M. Miskura,** Chief, coordinated and directed all census operations. **Patricia A. Berman,** Assistant Division Chief for Content and Data Products, directed the development and implementation of the 1990 Census Tabulation and Publication Program. Other assistant division chiefs were **Robert R. Bair, Rachel F. Brown, James L. Dinwiddie, Allan A. Stephenson,** and **Edwin B. Wagner, Jr.** The following branch chiefs made significant contributions: **Cheryl R. Landman, Adolfo L. Paez, A. Edward Pike,** and **William A. Starr.** Other important contributors were **Linda S. Brudvig, Cindy S. Easton, Avis L. Foote, Carolyn R. Hay, Douglas M. Lee, Gloria J. Porter,** and **A. Nishea Quash.**

The Decennial Operations Division, **Arnold A. Jackson,** Chief, was responsible for processing and tabulating census data. Assistant division chiefs were: **Donald R. Dalzell, Kenneth A. Riccini, Billy E. Stark,** and **James E. Steed.** Processing offices were managed by **Alfred Cruz, Jr., Earle B. Knapp, Jr., Judith N. Petty, Mark M. Taylor, Russell L. Valentine, Jr., Carol A. Van Horn,** and **C. Kemble Worley.** The following branch chiefs made significant contributions: **Jonathan G. Ankers, Sharron S. Baucom, Catharine W. Burt, Vickie L. Cotton, Robert J. Hemmig, George H. McLaughlin, Carol M. Miller, Lorraine D. Neece, Peggy S. Payne, William L. Peil, Cotty A. Smith, Dennis W. Stoudt,** and **Richard R. Warren.** Other important contributors were **Eleanor I. Banks, Miriam R. Barton, Danny L. Burkhead, J. Kenneth Butler, Jr., Albert A. Csellar, Donald H. Danbury, Judith A. Dawson, Donald R. Dwyer, Beverly B. Fransen, Katherine H. Gilbert, Lynn A. Hollabaugh, Ellen B. Katzoff, Randy M. Klear, Norman W. Larsen, Peter J. Long, Sue Love, Patricia O. Madson, Mark J. Matsko, John R. Murphy, Dan E. Philipp, Eugene M. Rashlich, Willie T. Robertson, Barbara A. Rosen, Sharon A. Schoch, Imelda B. Severdia, Diane J. Simmons, Emmett F. Spiers, Johanne M. Stovall, M. Lisa Sylla,** and **Jess D. Thompson.**

The Housing and Household Economic Statistics Division, **Daniel H. Weinberg,** Chief, developed the questionnaire content, designed the data tabulations, and reviewed the data for the economic and housing characteristics. **Gordon W. Green, Jr.,** Assistant Division Chief for Economic Characteristics, and **Leonard J. Norry,** Assistant Division Chief for Housing Characteristics, directed the development of this work. The following branch chiefs made significant contributions: **William A. Downs, Peter J. Fronczek, Patricia A. Johnson, Enrique J. Lamas, Charles T. Nelson,** and **Thomas S. Scopp.** Other important contributors were **Eleanor F. Baugher, Jeanne C. Benetti, Robert L. Bennefield, Robert W. Bonnette, William S. Chapin, Higinio Feliciano, Timothy S. Grall, Cynthia J. Harpine, Selwyn Jones, Mary C. Kirk, Richard G. Kreinsen, Gordon H. Lester, Mark S. Littman, Wilfred T. Masumura, John M. McNeil, Diane C. Murphy, George F. Patterson, Thomas J. Palumbo, Kirby G. Posey, John Priebe, Anne D. Smoler,** and **Carmina F. Young.**

The Population Division, **Paula J. Schneider,** Chief, developed the questionnaire content, designed the data tabulations, and reviewed the data for the demographic and social characteristics of the population. **Philip N. Fulton,** Assistant Division Chief for Census Programs, directed the development of this work. Other assistant division chiefs were **Nampeo R. McKenney** and **Arthur J. Norton.** The following branch and staff chiefs made significant contributions: **Jorge H. del Pinal, Campbell J. Gibson, Roderick J. Harrison, Donald J. Hernandez, Jane H. Ingold, Martin T. O'Connell, Marie Pees, J. Gregory Robinson, Phillip A. Salopek, Paul M. Siegel, Robert C. Speaker, Gregory K. Spencer,** and **Cynthia M. Taeuber.** Other important contributors were **Celia G. Boertlein, Rosalind R. Bruno, Janice A. Costanzo, Rosemarie C. Cowan, Arthur R. Cresce, Larry G. Curran, Carmen DeNavas, Robert O. Grymes, Kristin A. Hansen, Mary C. Hawkins, Rodger V. Johnson, Michael J. Levin, Edna L. Paisano, Sherry B. Pollock, Stanley J. Rolark, A. Dianne Schmidley, Denise I. Smith,** and **Nancy L. Sweet.**

The Data User Services Division, **Gerard C. Iannelli,** then Chief, directed the development of data product dissemination and information to increase awareness, understanding, and use of census data. **Marie G. Argana,** Assistant Chief for Data User Services, directed preparation of electronic data products and their dissemination. **Alfonso E. Mirabal,** Assistant Chief for Group Information and Advisory Services, directed activities related to the National Services Program, State Data Centers, and preparation of training materials. The following branch chiefs made significant contributions: **Deborah D. Barrett, Frederick G. Bohme, Larry W. Carbaugh, James P. Curry, Samuel H. Johnson, John C. Kavaliunas,** and **Forrest B. Williams.** Other important contributors were **Molly Abramowitz, Celestin J. Aguigui, Barbara J. Aldrich, Delores A. Baldwin, Albert R. Barros, Geneva A. Burns, Carmen D. Campbell, James R. Clark, Virginia L. Collins, George H. Dailey, Jr., Barbara L. Hatchl, Theresa C. Johnson, Paul T. Manka, John D. McCall, Jo Ann Norris, David M. Pemberton, Sarabeth Rodriguez, Charles J. Wade, Joyce J. Ware,** and **Gary M. Young.**

The Geography Division, **Robert W. Marx,** Chief, directed and coordinated the census mapping and geographic activities. **Jack R. George,** Assistant Division Chief for Geoprocessing, directed the planning and development of the TIGER System and related software. **Robert A. LaMacchia,** Assistant Division Chief for Planning, directed the planning and implementation of processes for defining 1990 census geographic areas. **Silla G. Tomasi,** Assistant Division Chief for Operations, managed the planning and implementation of 1990 census mapping applications using the TIGER System. The following branch chiefs made significant contributions: **Frederick R. Broome, Charles E. Dingman, Linda M. Franz, David E. Galdi, Dan N. Harding, Donald I. Hirschfeld, David B. Meixler, Peter Rosenson, Joel Sobel, Brian Swanhart,** and **Richard Trois.** Other important contributors were **Gerard Boudriault, Desmond J. Carron, Anthony W. Costanzo, Paul W. Daisey, Beverly A. Davis, Carl S. Hantman, Christine J. Kinnear, Terence D. McDowell, Linda M. Pike, Rose J. A. Quarato, Lourdes Ramirez, Gavin H. Shaw, Daniel L. Sweeney, Timothy F. Trainor, Phyllis S. Willette,** and **Walter E. Yergen.**

The Statistical Support Division, **John H. Thompson,** Chief, directed the application of mathematical statistical techniques in the design and conduct of the census. **John S. Linebarger,** Assistant Division Chief for Quality Assurance, directed the development and implementation of operational and software quality assurance. **Henry F. Woltman,** Assistant Division Chief for Census Design, directed the development and implementation of sample design, disclosure avoidance, weighting, and variance estimation. **Howard Hogan** and **David V. Bateman** were contributing assistant division chiefs. The following branch chiefs made significant contributions: **Florence H. Abramson, Deborah H. Griffin, Richard A. Griffin, Lawrence I. Iskow,** and **Michael L. Mersch.** Other important contributors were **Linda A. Flores-Baez, Larry M. Bates, Somonica L. Green, James E. Hartman, Steven D. Jarvis, Alfredo Navarro, Eric L. Schindler, Carolyn T. Swan,** and **Glenn D. White.**

The 1990 Census Redistricting Data Office, **Marshall L. Turner, Jr.,** Chief, assisted by **Cathy L. Talbert,** directed the development and implementation of the 1990 Census Redistricting Data Program.

The Administrative and Publications Services Division, **Walter C. Odom,** Chief, provided direction for the census administrative services, publications, printing, and graphics functions. **Michael G. Garland** was a contributing assistant division chief. The following branch and staff chiefs made significant contributions: **Bernard E. Baymler, Albert W. Cosner, Gary J. Lauffer, Gerald A. Mann, Clement B. Nettles, Russell Price,** and **Barbara J. Stanard.** Other important contributors were **Barbara M. Abbott, Robert J. Brown, David M. Coontz,** and **John T. Overby.**

The Data Preparation Division, **Joseph S. Harris,** Chief, provided management of a multi-operational facility including kit preparation, procurement, warehousing and supply, and census processing activities. **Plummer Alston, Jr.,** and **Patricia M. Clark** were assistant division chiefs.

The Field Division, **Stanley D. Matchett,** Chief, directed the census data collection and associated field operations. **Richard L. Bitzer, Richard F. Blass, Karl K. Kindel,** and **John W. Marshall** were assistant division chiefs. Regional office directors were **William F. Adams, John E. Bell, LaVerne Collins, Dwight P. Dean, Arthur G. Dukakis, Sheila H. Grimm, William F. Hill, James F. Holmes, Stanley D. Moore, Marvin L. Postma, John E. Reeder,** and **Leo C. Schilling.**

The Personnel Division, **David P. Warner,** Chief, provided management direction and guidance to the staffing, planning pay systems, and employee relations programs for the census. **Colleen A. Woodard** was the assistant chief.

The Technical Services Division, **C. Thomas DiNenna,** Chief, designed, developed, deployed, and produced automated technology for census data processing.

JOBNAME: No Job Name PAGE: 2 SESS: 3 OUTPUT: Tue Sep 29 16:25:41 1992 / node2/ F main F / 90dec/ cph2/ 40/ cvrtpsp

1990 CPH-2-40

1990 Census of
Population and Housing

Population and Housing Unit Counts

Pennsylvania

U.S. Department of Commerce
Barbara Hackman Franklin, Secretary
Rockwell A. Schnabel, Deputy Secretary

Economics and Statistics Administration
J. Antonio Villamil, Under Secretary
for Economic Affairs

BUREAU OF THE CENSUS
Barbara Everitt Bryant, Director

JOBNAME: No Job Name PAGE: 1 SESS: 74 OUTPUT: Fri Jan 22 15:19:56 1993 / node2/ F main F / 90dec/ all/ all/ rstr

Economics and Statistics Administration

BUREAU OF THE CENSUS
Harry A. Scarr, Deputy Director

Charles D. Jones, Associate Director for Decennial Census
William P. Butz, Associate Director for Demographic Programs
Bryant Benton, Associate Director for Field Operations
Bryant Benton, Acting Associate Director for Management Services
Peter A. Bounpane, Assistant Director for Decennial Census

For sale by the Superintendent of Documents, U.S. Government Printing Office,
Washington, DC 20402.

JOBNAME: No Job Name PAGE: 1 SESS: 14 OUTPUT: Tue Nov 17 09:46:25 1992 / node2/ F main F / 90dec/ cph2/ st/ con

CONTENTS

Page

List of Statistical Tables ---- iv
How to Use This Census Report ---- I–1
Table Finding Guide ---- II–1
User Notes ---- III–1

Statistical Tables (For detailed list of statistical tables, see page iv.) ---- 1

APPENDIXES

A. Area Classifications ---- A–1
B. Definitions of Subject Characteristics ---- B–1
C. Accuracy of the Data ---- C–1
D. Collection and Processing Procedures ---- D–1
E. Facsimiles of Respondent Instructions and Questionnaire Pages ---- E–1
F. Data Products and User Assistance ---- F–1
G. Maps ---- G–1

LIST OF STATISTICAL TABLES

[An asterisk (*) indicates that the table was omitted because there were no qualifying geographic area(s) or population group(s)]

Table		Page
1.	**Population: Earliest Census to 1990** State Urban and Rural	1
2.	**Housing Units: 1950 to 1990** State Urban and Rural	2
3.	**Population and Housing Units: 1940 to 1990** State County	3
4.	**Land Area, Population, and Housing Units: 1990** State County	4
5.	**Population by Urban and Rural Residence: 1990** State County	5
6.	**Housing Units by Urban and Rural Residence: 1990** State County	6
7.	**Land Area by Urban and Rural Residence: 1990** State County	7
8.	**Population and Housing Units, 1970 to 1990; Area Measurements and Density: 1990** State County County Subdivision Place	10
9.	**Population and Housing Units, 1970 to 1990; Area Measurements and Density: 1990** Place and [In Selected States] County Subdivision	52
10.	**1990 Population Rank; Population and Housing Units: 1980 and 1990** Place [2,500 or More Persons]	93
11.	**Population 1990 and 1980; Housing Units and Land Area: 1990** State Urban and Rural and Size of Place	96
12.	**Urban and Rural Population: 1930 to 1990** Size of Place	97
13.	**Population Inside and Outside Metropolitan Area by Urban and Rural and Size of Place: 1990** State Inside Metropolitan Area Outside Metropolitan Area	98
14.	**Housing Units Inside and Outside Metropolitan Area by Urban and Rural and Size of Place: 1990** State Inside Metropolitan Area Outside Metropolitan Area	100
15.	**Land Area in Square Kilometers Inside and Outside Metropolitan Area by Urban and Rural and Size of Place: 1990** State Inside Metropolitan Area Outside Metropolitan Area	102
16.	**Land Area in Square Miles Inside and Outside Metropolitan Area by Urban and Rural and Size of Place: 1990** State Inside Metropolitan Area Outside Metropolitan Area	104
17.	**Population Inside and Outside Metropolitan Area by Size of Place: 1990** State Inside Metropolitan Area Outside Metropolitan Area	106
18.	**Housing Units Inside and Outside Metropolitan Area by Size of Place: 1990** State Inside Metropolitan Area Outside Metropolitan Area	108
19.	**Land Area in Square Kilometers Inside and Outside Metropolitan Area by Size of Place: 1990** State Inside Metropolitan Area Outside Metropolitan Area	110
20.	**Land Area in Square Miles Inside and Outside Metropolitan Area by Size of Place: 1990** State Inside Metropolitan Area Outside Metropolitan Area	112

TIPSII [UPF] GPH242 CENSUS90 71582000 01/25/93 10:11 AM MACHINE: C DATA:NONE TAPE: NONE FRAME: 1
TSF:CENSUS90*92. 12/16/92 21:52:51 UTF:CENSUS90*93. 12/16/92 21:52:52 META:CENSUS90*PH2TOCB42. 12/16/92 21:52:57

Table		Page
21.	**Population and Housing Units 1970 to 1990; Land Area and Density for Metropolitan Area: 1990** Metropolitan Area	114
22.	**Population, Housing Units, and Land Area for Metropolitan Area by Population Size Class of Metropolitan Area: 1990** Urban and Rural Population Size Class of Metropolitan Area Metropolitan Area	117
23.	**Population, Housing Units, and Land Area for Urbanized Area: 1990** Urbanized Area	122
24.	**Population, Housing Units, and Land Area for Urbanized Area by Population Size Class of Urbanized Area: 1990** Size of Place Population Size Class of Urbanized Area Urbanized Area	137

TIPSII [UPF] GPH242 CENSUS90 71582000 01/25/93 10:11 AM MACHINE: C DATA:NONE TAPE: NONE FRAME: 2
TSF:CENSUS90*92. 12/16/92 21:52:51 UTF:CENSUS90*93. 12/16/92 21:52:52 META:CENSUS90*PH2TOCB42. 12/16/92 21:52:57

HOW TO USE THIS CENSUS REPORT

CONTENTS

Contents of the Appendixes I–3
Graphics I–3
How to Find Geographic Areas and Subject-Matter Data I–1
How to Use the Statistical Tables I–2
User Notes I–3

INTRODUCTION

Data from the 1990 census are presented in several different report series. These series are published under the following three subject titles:

1. 1990 Census of Population (1990 CP)
2. 1990 Census of Housing (1990 CH)
3. 1990 Census of Population and Housing (1990 CPH)

The types of data and the geographic areas shown in reports differ from one series to another. In most series, there is one report for each State, the District of Columbia, Puerto Rico, and the Virgin Islands of the United States (Virgin Islands), plus a United States summary report. Some series include reports for American Indian and Alaska Native areas, metropolitan areas, and urbanized areas. See appendix F for detailed information about the various report series; additional 1990 census data products such as computer tapes, microfiche, and laser disks; other related materials; and sources of assistance.

The data from the 1990 census were derived from a limited number of basic questions asked of the entire population and about every housing unit (referred to as the 100-percent questions), and from additional questions asked of a sample of the population and housing units (referred to as the sample questions). Two primary versions of questionnaires were used: a short form containing only the 100-percent questions and a long form containing both the 100-percent questions and the additional sample questions. Appendix E presents facsimiles of the questionnaire pages and the respondent instructions used to collect the data included in this report. Appendix F lists the subjects that are covered by the 100-percent and sample components of the 1990 census.

Legal provision for this census, which was conducted as of April 1, 1990, was made in the Act of Congress of August 31, 1954 (amended August 1957, December 1975, and October 1976), which is codified in Title 13, United States Code.

HOW TO FIND GEOGRAPHIC AREAS AND SUBJECT-MATTER DATA

This report includes a table finding guide to assist the user in locating those statistical tables that contain the data that are needed. The table finding guide lists the geographic areas and the subjects shown in this report. To determine which tables in this report show data for a particular topic, find the subject in the column headings at the top of the table finding guide and then look down the left-hand column for the desired type of geographic area. Below is an example of a table finding guide.

TABLE FINDING GUIDE

Subjects by Type of Geographic Area and Table Number

[Subjects covered in this report are shown at the top, and types of geographic areas are shown on the left side. For a description of area classifications, see appendix A. For definitions and explanations of subject characteristics, see appendix B]

Area	Population counts			Housing unit counts			
	1990 census	Previous censuses	Change from previous censuses	1990 census	Previous censuses	Change from previous censuses	Land area
THE STATE							
Total	1,3,4,5,8, 11,13,17, 22	1,3,8,11	1,4	2,3,4,6,8, 11,14,18, 22	2,3,8	2,4	4,7,8,11, 15,16,19, 20,22
Urban and rural	1,5,11,12, 13,22	1,11,12	1,5	2,6,11, 14,22	2	2,6	7,11,15, 16,22
Urban and rural by size of place	5,11,12, 13,22	11,12	...	6,11,14, 22	...	...	7,11,15, 16,22
Inside and outside metropolitan area by urban and rural and size of place	13,22	...	...	14,22	...	...	15,16,22
Inside and outside metropolitan area by size of place	13,17,22	...	...	14,18,22	...	...	15,16,19, 20,22
Inside and outside urbanized area by size of place	24	...	...	24	...	...	24
COUNTY							
Total	3,4,8	3,8	4	3,4,8	3,8	4	4,7,8
Urban and rural	5	...	5	6	...	6	7
Urban and rural by size of place	5	...	...	6	...	...	7
PLACE							
By county and county subdivision	8	8	...	8	8	...	8
Alphabetically for the State	9	9	...	9	9	...	9
By 1990 population rank	10	10	...	10	10	...	...
COUNTY SUBDIVISION							
By county	8	8	...	8	8	...	8
Alphabetically for the State [1]	9	9	...	9	9	...	9
METROPOLITAN AREA							
Total and geographic components	21	21	...	21	21	...	21
By urban and rural and population size class of metropolitan area	22	...	...	22	...	...	22
URBANIZED AREA							
Total and geographic components	23	...	...	23	...	...	23
By size of place and population size class of urbanized area	24	...	...	24	...	...	24

... Not applicable.

[1] County subdivisions within the State are shown alphabetically with places only in the reports for the following 12 States: Connecticut, Maine, Massachusetts, Michigan, Minnesota, New Hampshire, New Jersey, New York, Pennsylvania, Rhode Island, Vermont, and Wisconsin.

HOW TO USE THE STATISTICAL TABLES

Parts of a Statistical Table

The census data included in printed reports are arranged in tables. Each table includes four major parts: *(1) heading, (2) boxhead, (3) stub, and (4) data field.*

A typical census report table is illustrated below.

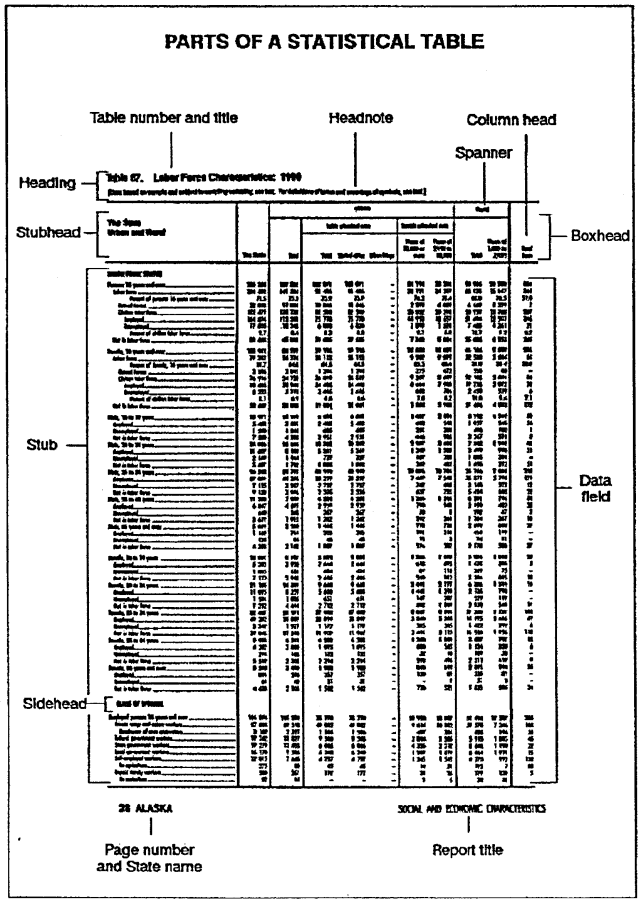

The *heading* consists of the table number, title, and headnote. The table number indicates the position of the table within the report, while the title is a brief statement indicating the classification, nature, and time reference of the data presented in the table. The headnote is enclosed in brackets and is located under the title. It contains statements that qualify, explain, or provide information pertaining to the entire table.

The *boxhead* is under the heading. This portion of the table, which contains the individual column heads or captions, describes the data in each vertical column. In the boxhead of many tables, a spanner appears across and above two or more column heads or across two or more lower spanners. The purpose of a spanner is to classify or qualify items below it or separate the table into identifiable blocks in terms of major aspects of the data.

The *stub* is located at the left edge of the table. It includes a listing of line or row captions or descriptions. At the top of the stub is the stubhead. The stubhead is considered to be an extension of the table title and usually shows generic geographic area designations and restrictions.

In the stub, several features are used to help the user better understand the contents of the table. Usually, a block of data lines is preceded by a sidehead. The sidehead, similar to a spanner, describes and classifies the stub entries following it. The use of indentation in a stub indicates the relationship of one data line to another. Indented data lines represent subcategories that in most instances, sum to a total. Occasionally in tables, it is desirable to show one or more single-line subcategories that do not sum to the total. The unit of measure, such as dollars, is shown when it is not clear from the general wording of the data line.

The *data field* is that part of the table that contains the data. It extends from the bottom of the boxhead to the bottom of the table and from the right of the stub to the right-hand edge of the page.

Both geographic and subject-matter terms appear in tables. It is important to read the definitions of the terms used in the tables because census terms often are defined in special ways that reflect the manner in which the questions were asked and the data were tabulated. Definitions of geographic terms are provided in appendix A. Subject-matter terms are defined in appendix B.

Symbols and Geographic Abbreviations

The following symbols are used in the tables and explanations of subjects covered in this report:

- A dash ''–'' represents zero or a figure or percent that rounds to less than 0.1.
- Three dots ''...'' mean not applicable.
- (NA) means not available.
- The prefix ''r'' indicates that the count has been revised since publication of 1980 reports or that the area was erroneously omitted or not shown in the correct geographic relationship in the 1980 census reports. This symbol appears only in the 1990 CPH-2, *Population and Housing Unit Counts* reports.
- A dagger ''†'' next to the name of a geographic area indicates that there has been a geographic change(s) (for example, an annexation or detachment, a new incorporation, or a name change) since the information published for the 1980 census for that area. This symbol appears only in the 1990 CPH-2, *Population and Housing Unit Counts* reports. The geographic change information for the entities in a State is shown in the ''User Notes'' section of the 1990 CPH-2, *Population and*

Housing Unit Counts report, for that State. The information for all States appears in the ''User Notes'' section of the technical documentation for Summary Tape Files 1 and 3.

- A plus sign ''+ '' or a minus sign ''–'' following a figure denotes that the median falls in the initial or terminal category of an open-ended distribution. (For more information on medians, see the discussion under ''Derived Measures'' in appendix B.)
- A minus sign ''–'' preceding a figure denotes decrease.

The following geographic abbreviations are used in the tables and explanations of subjects covered in this report:

- A ''(pt.)'' next to the name of a geographic area in a hierarchical presentation indicates that the geographic entity is only partially located in the superior geographic entity. For example, a ''(pt.)'' next to a place name in a county subdivision-place hierarchy indicates that the place is located in more than one county subdivision. (Places also may be ''split'' by county, congressional district, urban/ rural, metropolitan area, voting district, and other geographic boundaries, depending on the presentation.) Other geographic entities also can be''split'' by a higher-level entity. The exception is a tabulation block, which is unique within all geographic entities in census products.
- BG is block group.
- BNA is block numbering area.
- CDP is census designated place.
- CMSA is consolidated metropolitan statistical area.
- MA is metropolitan area.
- MSA is metropolitan statistical area.
- PMSA is primary metropolitan statistical area.
- TDSA is tribal designated statistical area.
- TJSA is tribal jurisdiction statistical area.
- unorg. is unorganized territory.
- VTD is voting district.

Census tables often include derived measures such as medians, means, percents, and ratios. More detailed information about derived measures is provided in appendix B.

GRAPHICS

Charts, statistical maps, and other graphic summaries are included in some 1990 census reports. If graphics are shown in a report, they are presented immediately after the ''User Notes'' section.

USER NOTES

User notes include corrections, errata, and related explanatory information. This section appears directly before the statistical tables in census reports unless graphics are shown. It presents information about unique characteristics of the report and changes or corrections made too late to be reflected in the text or tables themselves.

CONTENTS OF THE APPENDIXES

Appendix A—Provides definitions of the types of geographic areas and related information used in census reports.

Appendix B—Contains definitions for the subject-matter items used in census reports, including explanations of derived measures, limitations of the data, and comparability with previous censuses. The subjects are listed alphabetically. In reports that contain both population and housing characteristics, the population characteristics are described first, followed by the explanations of the housing subjects.

Appendix C—Provides information on confidentiality of the data, allocations and substitutions, and sources of errors in the data.

Appendix D—Explains the residence rules used in counting the population and housing units, presents a brief overview of data collection operations, and describes processing procedures used to convert data from unedited questionnaires to final 1990 publications and tapes. This appendix also clarifies the procedures used to collect data for persons abroad at the time of the census, where persons on military bases or away at school were counted, how data were collected for persons in institutions, and which citizens of foreign countries were included in the U.S. data.

Appendix E—Presents a facsimile of the 1990 census questionnaire pages and the respondent instructions used to collect the data in this report.

Appendix F—Summarizes the 1990 census data products program by describing the information available in printed reports and in other sources, such as microfiche or computer tape; and provides information on where to obtain assistance.

Appendix G—Contains maps depicting the geographic areas shown in this report.

TABLE FINDING GUIDE

Subjects by Type of Geographic Area and Table Number

[Subjects covered in this report are shown at the top, and types of geographic areas are shown on the left side. For a description of area classifications, see appendix A. For definitions and explanations of subject characteristics, see appendix B]

Area	Population counts			Housing unit counts			Land area	Density		Number of places
	1990 census	Previous censuses	Change from previous censuses	1990 census	Previous censuses	Change from previous censuses		Population	Housing unit	
THE STATE										
Total	1,3,4,5,8, 11,13,17, 22	1,3,8,11	1,4	2,3,4,6,8, 11,14,18, 22	2,3,8	2,4	4,7,8,11, 15,16,19, 20,22	4,8	4,8	11,13,14, 15,16,17, 18,19,20
Urban and rural	1,5,11,12, 13,22	1,11,12	1,5	2,6,11, 14,22	2	2,6	7,11,15, 16,22	...	...	1,11,12,13, 14,15,16
Urban and rural by size of place	5,11,12, 13,22	11,12	...	6,11,14, 22	...	...	7,11,15, 16,22	...	...	11,12,13, 14,15,16
Inside and outside metropolitan area by urban and rural and size of place	13,22	...	...	14,22	...	...	15,16,22	...	...	13,14,15, 16
Inside and outside metropolitan area by size of place	13,17,22	...	...	14,18,22	...	...	15,16,19, 20,22	...	...	13,14,15, 16,17,18, 19,20
Inside and outside urbanized area by size of place	24	...	...	24	...	...	24	...	...	...
COUNTY										
Total	3,4,8	3,8	4	3,4,8	3,8	4	4,7,8	4,8	4,8	...
Urban and rural	5	...	5	6	...	6	7	...	...	...
Urban and rural by size of place	5	...	...	6	...	...	7	...	...	...
PLACE										
By county and county subdivision	8	8	...	8	8	...	8	8	8	...
Alphabetically for the State	9	9	...	9	9	...	9	9	9	...
By 1990 population rank	10	10	...	10	10	...	...	...	...	...
COUNTY SUBDIVISION										
By county	8	8	...	8	8	...	8	8	8	...
Alphabetically for the State [1]	9	9	...	9	9	...	9	9	9	...
METROPOLITAN AREA										
Total and geographic components	21	21	...	21	21	...	21	21	21	...
By urban and rural and population size class of metropolitan area	22	...	...	22	...	...	22	...	...	...
URBANIZED AREA										
Total and geographic components	23	...	...	23	...	...	23	23	23	...
By size of place and population size class of urbanized area	24	...	...	24	...	...	24	...	...	...

... Not applicable.

[1]County subdivisions within the State are shown alphabetically with places only in the reports for the following 12 States: Connecticut, Maine, Massachusetts, Michigan, Minnesota, New Hampshire, New Jersey, New York, Pennsylvania, Rhode Island, Vermont, and Wisconsin.

USER NOTES

Additional information concerning this 1990 census product may be available at a later date. If you wish to receive these *User Notes*, contact:

Data User Services Division
Customer Services
Bureau of the Census
Washington, DC 20233
301-763-4100

Questions concerning the content of this report may be directed to:

Robert C. Speaker
Population Division
Population and Housing Programs Branch
Bureau of the Census
Washington, DC 20233

ADDITIONAL DEFINITIONS AND EXPLANATIONS OF DATA

GENERAL

User Note 1

The user should note that there are limitations to many of these data. Please refer to the text provided with this report for further explanations on the limitations of the data.

GEOGRAPHIC NAMES AND PRESENTATION

PENNSYLVANIA

User Note 1

In table 8 of this report, in Northampton County, West Easton borough (pt.) and Wilson borough (pt.) should not be shown under Palmer township. Incorporated places in Pennsylvania are independent of any township. The independent entries for West Easton borough (pt.) and Wilson borough (pt.) should read ''West Easton borough'' and ''Wilson borough.''

User Note 2

In table 9 of this report, presentation of data for the following places is incorrect; however, the data are correct:

Parker city, Armstrong County—name and data are duplicated on non-consecutive lines.

Seven Springs borough, Fayette and Somerset Counties—the name and data presentation for the total and county parts are interrupted by that of Three Springs borough.

Three Springs borough, Huntingdon County—the name and data are duplicated, once in the correct alphabetic sequence, and once within the Seven Springs borough presentation.

Union Dale borough, Susquehanna County—name and data are duplicated on consecutive lines.

User Note 3

The latitude and longitude values shown by tick marks in the margins of the County Subdivision Outline Maps in appendix G are approximate. They are shown only for general reference. They are displayed accurately on the State and County Outline Maps.

HISTORICAL INFORMATION

Pennsylvania was one of the Thirteen Original States. With the purchase of a small tract of land in its northwestern corner from the Federal Government in 1792, Pennsylvania assumed its present boundaries.

GEOGRAPHIC CHANGE NOTES

The county subdivisions in this State are minor civil divisions (MCD's) known as townships; there also is one road district. Cities, boroughs, and the one town are independent of any MCD, and the Census Bureau treats them as the statistical equivalents of MCD's as well as reporting them as places. See appendix A for additional information. The year, where shown parenthetically, relates to the year the action was effective; the population and housing unit counts that follow, respectively, are as of April 1, 1980.

Counties, County Subdivisions, and Places

Allegheny County—*County boundary change:* Part of Trafford borough, Westmoreland County transferred to Allegheny County. *Name change:* Municipality of Monroeville borough previously Monroeville borough. *Detachments:* Municipality of Monroeville borough to Pitcairn borough. *Deleted CDP's:* Baldwin, Crescent, East Deer, Kilbuck, Leet, Neville, Ohio.

Armstrong County—*County boundary change:* Water area transferred to Clarion County; county boundary shifted from the middle of the Allegheny River to the Armstrong County shoreline.

Beaver County—*Annexations:* Patterson township from Chippewa township. *Deleted CDP's:* Pulaski Township, Vanport, White Township.

Berks County—*County boundary change:* Albany and Longswamp townships lost and gained area, Greenwich and Hereford townships lost area, and Maxatawny township gained area in boundary change with Lehigh County. *Deleted CDP:* New Berlinville.

Blair County—*Deleted CDP:* Juniata Gap.

Bucks County—*County boundary change:* Milford township lost area to Lower Milford township, Lehigh County; Springfield township lost area to and gained area from Upper Saucon township, Lehigh County. *Deleted CDP's:* Bensalem Township (part now Cornwell Heights-Eddington CDP); Bristol Township (part now Croydon, Fairless Hills, and Levittown CDP's); Falls Township (part now Fairless Hills and Levittown CDP's); Lower Southampton Township (part now Feasterville-Trevose CDP); Upper Southampton Township; Warminster Township (part now Warminster Heights CDP).

Butler County—*Incorporated:* Seven Fields borough (1983; 6 and 3), from Cranberry township (remaining counts: 11,060 and 3,506).

Cambria County—*Annexations and detachments:* Southmont borough and Westmont borough annexed area from and detached area to each other. *Deleted CDP:* Westwood.

Carbon County—*County boundary change:* East Penn township gained area from Heidelberg and Washington townships, Lehigh County. *Annexations:* Lehighton borough from Mahoning township.

Centre County—*Deleted CDP:* Lemont.

Clarion County—*County boundary change:* Water area added from Armstrong County; county boundary shifted from the middle of the Allegheny River to the Armstrong County shoreline.

Clearfield County—*Annexations:* Brisbin borough from Woodward township.

Crawford County—*Annexations:* Springboro borough from Spring township.

Cumberland County—*Deleted CDP:* Carlisle Barracks.

Dauphin County—*Deleted CDP's:* Swatara Township (part now Bressler-Enhaut-Oberlin, Lawnton, and Rutherford CDP's); Wiconisco.

Delaware County—*Deleted CDP's:* Aston Township (part now Village Green-Green Ridge CDP); Haverford Township (part now Ardmore and Radnor Township CDP's); Lower Chichester Township (part now Linwood CDP); Marple Township (part now Broomall CDP); Middletown Township (part now Lima CDP); Ridley Township (part now Folsom and Woodlyn CDP's); Upper Chichester Township (part now Boothwyn CDP); Upper Darby Township (part now Drexel Hill CDP).

Fayette County—*Name change:* Republic CDP previously Republic-Merrittstown CDP. *Deleted CDP's:* Fairhope-Arnold City, North Connellsville, South Uniontown.

Franklin County—*Deleted CDP:* State Line.

Greene County—*Deleted CDP:* Bobtown.

Huntingdon County—*Name change:* Warriors Mark township previously shown as Warriorsmark township.

Lancaster County—*Annexations:* Denver borough from West Cocalico township; Manheim borough from Rapho township; Mountville borough from West Hempfield township; New Holland borough from Earl township.

Lawrence County—*Annexations:* Volant borough from Wilmington township. *Deleted CDP's:* Coaltown, West Pittsburg.

Lebanon County—*Name change:* Avon Heights CDP previously Avon CDP.

Lehigh County—*County boundary changes:* Heidelberg and Washington townships lost area to East Penn township, Carbon County; Lower Milford township gained area from Milford township, Bucks County and Upper Hanover township, Montgomery County; Lynn township gained area from and lost area to West Penn township, Schuylkill County; Upper Saucon township gained area from and lost area to Springfield township, Bucks County and Lower Saucon township, Northampton County; boundary change with Berks County affected Lynn, Weisenberg, Upper Macungie, Lower Macungie, Upper Milford, and Lower Milford townships (all gained area except Lynn, which gained and lost area). *Annexations:* Catasauqua borough from Hanover township. *Deleted CDP:* Hanover Township.

Lycoming County—*Deleted CDP's:* East Faxon, Faxon.

Mercer County—*Incorporated:* Hermitage city (1983; 16,365 and 6,094); includes all of former Hermitage township. *Annexations:* Stoneboro borough from Lake township. *Deleted CDP's:* Hillcrest and Sharon North (both incorporated as part of Hermitage city).

Mifflin County—*Annexations:* Juniata Terrace borough from Granville township.

Montgomery County—*County boundary change:* Upper Hanover township lost area to Lower Milford township, Lehigh County. *Deleted CDP's:* Abington Township (part now Glenside and Willow Grove CDP's); Cheltenham Township (part now Glenside and Wyncote CDP's); Lower Merion Township (part now Ardmore, Bryn Mawr, and Penn Wynne CDP's); Lower Moreland Township; Plymouth Township (part now Plymouth Meeting CDP); Springfield Township (part now Flourtown, Oreland, and Wyndmoor CDP's); Upper Dublin Township (part now Fort Washington, Maple Glen,and Oreland CDP's); Upper Merion Township (part now King of Prussia CDP); Upper Moreland Township (part now Willow Grove CDP); Whitemarsh Township (part now Flourtown and Plymouth Meeting CDP's).

Northampton County—*County boundary change:* Lower Saucon township gained area from and lost area to Upper Saucon township, Lehigh County. *Name change:* Old Orchard CDP previously Highland Park CDP. *Annexations:* Hellertown borough from Lower Saucon township; Tatamy borough from Palmer township. *Annexations and detachments:* Northampton borough and North Catasauqua borough annexed from and detached area to each other.

Northumberland County—*Deleted CDP:* Atlas.

Potter County—East Fork district shown in 1980 as a discontiguous portion of Eulalia township.

Schuylkill County—*County boundary change:* West Penn township gained area from and lost area to Lynn township, Lehigh County. *Deleted CDP:* Primrose.

Somerset County—*Deleted CDP:* Cairnbrook.

Warren County—*Deleted CDP:* North Warren.

Washington County—*CDP name change:* Wickerham Manor-Fisher CDP previously Fisher-Eldora CDP. *Annexations:* Cokeburg borough from North Bethlehem township. *Deleted CDP's:* Fredericktown (now part of Fredericktown-Millsboro CDP), Langeloth.

Westmoreland County—*County boundary change:* Part of Trafford borough transferred to Allegheny County. *Name change:* Sutersville borough previously shown as Suterville borough. *Incorporated:* Laurel Mountain borough (1981; 175 and 115), from Ligonier township (remaining counts: 7,338 and 3,503). *Deleted CDP's:* Fellsburg, Slickville, West Derry.

York County—*Deleted CDP:* Pleasureville.

Table 1. **Population: Earliest Census to 1990**

[For information concerning historical counts, see "User Notes." For definitions of terms and meanings of symbols, see text]

State Urban and Rural	The State			Urban				Rural			Percent of total population	
		Change from preceding census		Number of places of 2,500 or more		Change from preceding census			Change from preceding census			
	Total population	Population	Percent		Population	Population	Percent	Population	Population	Percent	Urban	Rural
Current urban definition:												
1990 (Apr. 1)	11 881 643	16 923	.1	527	8 188 295	–32 556	–.4	3 693 348	50 304	1.4	68.9	31.1
1980 (Apr. 1)	r11 864 720	63 954	.5	483	8 220 851	–215 546	–2.6	3 643 044	285 532	8.5	69.3	30.7
1970 (Apr. 1)	r11 800 766	481 400	4.3	449	8 436 397	334 346	4.1	3 357 512	140 197	4.4	71.5	28.5
1960 (Apr. 1)	11 319 366	821 354	7.8	442	8 102 051	699 015	9.4	3 217 315	122 339	4.0	71.6	28.4
1950 (Apr. 1)	10 498 012	597 832	6.0	383	7 403 036	…	…	3 094 976	…	…	70.5	29.5
Previous urban definition:												
1960 (Apr. 1)	11 319 366	821 354	7.8	412	7 419 910	434 501	6.2	3 899 456	386 853	11.0	65.6	34.4
1950 (Apr. 1)	10 498 012	597 832	6.0	378	6 985 409	398 532	6.1	3 512 603	199 300	6.0	66.5	33.5
1940 (Apr. 1)	9 900 180	268 830	2.8	355	6 586 877	53 366	.8	3 313 303	215 464	7.0	66.5	33.5
1930 (Apr. 1)	9 631 350	911 333	10.5	354	6 533 511	861 058	15.2	3 097 839	50 275	1.6	67.8	32.2
1920 (Jan. 1)	8 720 017	1 054 906	13.8	319	5 672 453	1 041 784	22.5	3 047 564	13 122	.4	65.1	34.9
1910 (Apr. 15)	7 665 111	1 362 996	21.6	263	4 630 669	1 182 059	34.3	3 034 442	180 937	6.3	60.4	39.6
1900 (June 1)	6 302 115	1 044 002	19.9	190	3 448 610	891 213	34.8	2 853 505	152 789	5.7	54.7	45.3
1890 (June 1)	5 258 113	975 222	22.8	142	2 557 397	774 019	43.4	2 700 716	201 203	8.0	48.6	51.4
1880 (June 1)	4 282 891	760 940	21.6	96	1 783 378	470 545	35.8	2 499 513	290 395	13.1	41.6	58.4
1870 (June 1)	3 521 951	615 736	21.2	75	1 312 833	418 127	46.7	2 209 118	197 609	9.8	37.3	62.7
1860 (June 1)	2 906 215	594 429	25.7	46	894 706	350 052	64.3	2 011 509	244 377	13.8	30.8	69.2
1850 (June 1)	2 311 786	587 753	34.1	35	544 654	236 677	76.8	1 767 132	351 076	24.8	23.6	76.4
1840 (June 1)	1 724 033	375 800	27.9	20	307 977	102 013	49.5	1 416 056	273 787	24.0	17.9	82.1
1830 (June 1)	1 348 233	298 775	28.5	14	205 964	69 499	50.9	1 142 269	229 276	25.1	15.3	84.7
1820 (Aug. 7)	1 049 458	239 367	29.5	11	136 465	32 680	31.5	912 993	206 687	29.3	13.0	87.0
1810 (Aug. 6)	810 091	207 726	34.5	7	103 785	35 431	51.8	706 306	172 295	32.3	12.8	87.2
1800 (Aug. 4)	602 365	167 992	38.7	5	68 354	24 258	55.0	534 011	143 734	36.8	11.3	88.7
1790 (Aug. 2)	434 373	…	…	3	44 096	…	…	390 277	…	…	10.2	89.8

TIPSII [UPF] GPH242 CENSUS90 71582000 01/25/93 10:06 AM MACHINE: C DATA:CENSUS90*PH2TIPSDA42. 12/16/92 21:41:39 TAPE: NONE FRAME: 1
TSF:CENSUS90*92. 12/16/92 21:42:03 UTF:CENSUS90*93. 12/16/92 21:42:03 META:CENSUS90*PH2TABLES42. 12/16/92 21:46:30

Table 2. **Housing Units: 1950 to 1990**

[For information concerning historical counts, see "User Notes." For definitions of terms and meanings of symbols, see text]

State Urban and Rural	The State			Urban			Rural			Percent of total housing units	
		Change from preceding census			Change from preceding census			Change from preceding census			
	Total housing units	Housing units	Percent	Housing units	Housing units	Percent	Housing units	Housing units	Percent	Urban	Rural
Current urban definition:											
1990 (Apr. 1)	4 938 140	341 397	7.4	3 407 287	200 746	6.3	1 530 853	140 963	10.1	69.0	31.0
1980 (Apr. 1)	r4 596 743	669 537	17.0	3 206 541	382 847	13.6	1 389 890	288 827	26.2	69.8	30.2
1970 (Apr. 1)	3 927 206	345 329	9.6	2 823 694	252 025	9.8	1 101 063	90 855	9.0	71.9	28.1
1960 (Apr. 1)	3 581 877	545 383	18.0	2 571 669	425 701	19.8	1 010 208	119 682	13.4	71.8	28.2
1950 (Apr. 1)	3 036 494	…	…	2 145 968	…	…	890 526	…	…	70.7	29.3

TIPSII [UPF] GPH242 CENSUS90 71582000 01/25/93 10:06 AM MACHINE: C DATA:CENSUS90*PH2TIPSDA42. 12/16/92 21:41:39 TAPE: NONE FRAME: 2
TSF:CENSUS90*92. 12/16/92 21:42:03 UTF:CENSUS90*93. 12/16/92 21:42:03 META:CENSUS90*PH2TABLES42. 12/16/92 21:46:30

TIPSII [UPF] GPH242 CENSUS90 71582000 01/25/93 10:06 AM MACHINE: C DATA:CENSUS90*PH2TIPSDA42. 12/16/92 21:41:39 TAPE: NONE FRAME: 3
TSF:CENSUS90*92. 12/16/92 21:42:03 UTF:CENSUS90*93. 12/16/92 21:42:03 META:CENSUS90*PH2TABLES42. 12/16/92 21:46:30

Table 3. **Population and Housing Units: 1940 to 1990**

[For information concerning historical counts, see "User Notes." For definitions of terms and meanings of symbols, see text]

State County	Population						Housing units					
	1990	1980	1970	1960	1950	1940	1990	1980	1970	1960	1950	1940
The State	**11 881 643**	**r11 864 720**	**11 800 766**	**11 319 366**	**10 498 012**	**9 900 180**	**4 938 140**	**r4 596 743**	**3 927 206**	**3 581 877**	**3 036 494**	**2 618 056**
COUNTY												
Adams County	78 274	r68 231	56 937	51 906	44 197	39 435	30 141	r24 495	18 571	15 966	12 854	10 648
Allegheny County	1 336 449	r1 450 195	1 605 133	1 628 587	1 515 237	1 411 539	580 738	r571 003	533 554	503 006	430 680	368 485
Armstrong County	73 478	77 768	75 590	79 524	80 842	81 087	31 757	31 040	26 264	25 851	23 531	20 718
Beaver County	186 093	204 441	208 418	206 948	175 192	156 754	76 336	75 033	66 146	61 755	48 845	39 485
Bedford County	47 919	46 784	42 353	42 451	40 775	40 809	21 738	19 815	15 525	13 951	12 130	10 463
Berks County	336 523	312 509	296 382	275 414	255 740	241 884	134 482	119 937	101 027	91 895	75 843	66 503
Blair County	130 542	136 621	135 356	137 270	139 514	140 358	54 349	52 050	45 122	43 561	40 941	37 227
Bradford County	60 967	62 919	57 962	54 925	51 722	50 615	27 058	25 186	19 517	17 617	16 330	15 370
Bucks County	541 174	r479 180	416 728	308 567	144 620	107 715	199 934	r165 429	122 220	89 483	44 331	30 624
Butler County	152 013	147 912	127 941	114 639	97 320	87 590	59 061	53 024	40 299	35 263	28 326	23 573
Cambria County	163 029	183 263	186 785	203 283	209 541	213 459	67 374	67 135	58 701	60 772	55 431	49 240
Cameron County	5 913	6 674	7 096	7 586	7 023	6 852	4 399	4 430	3 491	2 704	2 530	1 882
Carbon County	56 846	53 285	50 573	52 889	57 558	61 735	27 380	23 190	19 199	17 794	16 616	15 415
Centre County	123 786	112 760	99 267	78 580	65 922	52 608	46 195	39 564	29 800	22 022	16 959	13 854
Chester County	376 396	316 660	277 746	210 608	159 141	135 626	139 597	110 183	80 473	58 974	42 143	34 470
Clarion County	41 699	43 362	38 414	37 408	38 344	38 410	18 022	17 200	13 260	12 319	11 085	10 072
Clearfield County	78 097	83 578	74 619	81 534	85 957	92 094	34 300	33 209	26 496	26 111	24 762	23 288
Clinton County	37 182	38 971	37 721	37 619	36 532	34 557	16 478	16 049	13 190	12 000	11 090	9 172
Columbia County	63 202	61 967	55 114	53 489	53 460	51 413	25 598	23 889	19 136	17 936	16 321	14 042
Crawford County	86 169	88 869	81 342	77 956	78 948	71 644	40 462	39 394	30 850	28 103	25 979	21 878
Cumberland County	195 257	r179 625	158 177	124 816	94 457	74 806	77 108	r66 012	49 656	39 088	28 441	21 459
Dauphin County	237 813	232 317	223 713	220 255	197 784	177 410	102 684	95 728	78 971	72 281	58 915	48 051
Delaware County	547 651	r555 029	603 456	553 154	414 234	310 756	211 024	r201 479	185 366	162 030	116 935	83 596
Elk County	34 878	38 338	37 770	37 328	34 503	34 443	17 249	16 347	13 708	11 945	9 698	8 329
Erie County	275 572	279 780	263 654	250 682	219 388	180 889	108 585	103 738	83 898	78 926	64 813	50 346
Fayette County	145 351	159 417	154 667	169 340	189 899	200 999	61 406	61 047	52 523	53 739	52 869	48 970
Forest County	4 802	5 072	4 926	4 485	4 944	5 791	8 445	8 638	6 201	4 618	2 933	2 131
Franklin County	121 082	113 629	100 833	88 172	75 927	69 378	48 629	42 624	33 310	28 073	22 111	18 469
Fulton County	13 837	12 842	10 776	10 597	10 387	10 673	6 184	5 301	3 911	3 281	2 940	2 721
Greene County	39 550	40 476	36 090	39 424	45 394	44 671	15 982	15 057	12 546	12 842	12 702	11 355
Huntingdon County	44 164	42 253	39 108	39 457	40 872	41 836	19 286	16 901	13 985	13 712	12 362	10 728
Indiana County	89 994	92 281	79 451	75 366	77 106	79 854	34 770	32 460	24 539	22 953	21 678	19 723
Jefferson County	46 083	48 303	43 695	46 792	49 147	54 090	21 242	20 661	16 291	15 939	14 810	13 943
Juniata County	20 625	19 188	16 712	15 874	15 243	15 373	8 505	7 786	5 825	5 216	4 655	4 131
Lackawanna County	219 039	227 908	234 504	234 531	257 396	301 243	91 707	89 572	79 291	74 721	74 060	74 450
Lancaster County	422 822	362 346	320 079	278 359	234 717	212 504	156 462	129 368	100 771	84 104	67 376	56 950
Lawrence County	96 246	107 150	107 374	112 965	105 120	96 877	38 844	39 586	34 615	34 607	29 985	25 471
Lebanon County	113 744	108 582	99 665	90 853	81 683	72 641	44 634	40 090	32 264	28 445	23 665	20 226
Lehigh County	291 130	272 349	255 304	227 536	198 207	177 533	118 335	106 005	85 809	72 614	56 898	47 074
Luzerne County	328 149	343 079	341 956	346 972	392 241	441 518	138 724	136 201	116 843	113 505	110 981	105 633
Lycoming County	118 710	118 416	113 296	109 367	101 249	93 633	49 580	47 534	38 763	36 586	31 577	27 108
Mc Kean County	47 131	50 635	51 915	54 517	56 607	56 673	21 454	21 566	18 961	18 652	17 847	15 731
Mercer County	121 003	128 299	127 225	127 519	111 954	101 039	48 689	47 660	40 300	39 078	31 941	26 542
Mifflin County	46 197	46 908	45 268	44 348	43 691	42 993	19 641	18 566	15 806	14 532	13 104	11 200
Monroe County	95 709	69 409	45 422	39 567	33 773	29 802	54 823	37 222	21 047	19 150	14 345	10 295
Montgomery County	678 111	r643 371	624 080	516 682	353 068	289 247	265 856	r232 570	193 679	153 085	96 598	74 303
Montour County	17 735	16 675	16 508	16 730	16 001	15 466	6 885	5 978	4 676	4 419	3 797	3 565
Northampton County	247 105	225 418	214 545	201 412	185 243	168 959	95 345	84 265	70 548	64 028	52 645	44 519
Northumberland County	96 771	100 381	99 190	104 138	117 115	126 887	41 900	40 888	36 245	34 926	34 106	32 194
Perry County	41 172	35 718	28 615	26 582	24 782	23 213	17 063	14 784	9 313	8 454	7 542	6 539
Philadelphia County	1 585 577	1 688 210	1 949 996	2 002 512	2 071 605	1 931 334	674 899	685 629	674 223	649 033	599 495	533 332
Pike County	27 966	18 271	11 818	9 158	8 425	7 452	30 852	17 727	10 139	9 612	5 960	2 930
Potter County	16 717	17 726	16 395	16 483	16 810	18 201	11 334	10 859	7 911	6 829	6 275	5 823
Schuylkill County	152 585	160 630	160 089	173 027	200 577	228 331	66 457	64 825	57 880	58 039	56 658	54 469
Snyder County	36 680	33 584	29 269	25 922	22 912	20 208	13 629	11 683	8 819	7 528	6 408	5 578
Somerset County	78 218	81 243	76 037	77 450	81 813	84 957	35 713	33 409	26 055	24 640	23 318	21 207
Sullivan County	6 104	6 349	5 961	6 251	6 745	7 504	5 458	4 857	3 538	3 055	2 417	2 411
Susquehanna County	40 380	37 876	34 344	33 137	31 970	33 893	20 308	17 202	13 196	11 429	10 818	10 513
Tioga County	41 126	40 973	39 691	36 614	35 474	35 004	18 202	16 997	13 357	11 535	11 068	10 390
Union County	36 176	32 870	28 603	25 646	23 150	20 247	12 886	11 195	8 712	7 131	6 120	5 140
Venango County	59 381	64 444	62 353	65 295	65 328	63 958	26 961	26 650	21 457	21 521	19 276	17 475
Warren County	45 050	47 449	47 682	45 582	42 698	42 789	22 236	21 896	18 423	16 298	13 400	12 058
Washington County	204 584	217 074	210 876	217 271	209 628	210 852	84 113	81 098	69 153	67 447	59 940	53 514
Wayne County	39 944	35 237	29 581	28 237	28 478	29 934	28 480	19 598	12 580	12 011	9 926	9 135
Westmoreland County	370 321	r392 184	376 935	352 629	313 179	303 411	153 554	r148 002	120 952	108 630	89 005	76 325
Wyoming County	28 076	26 433	19 082	16 813	16 766	16 702	11 857	10 666	7 801	6 859	6 300	5 431
York County	339 574	r313 024	272 603	238 336	202 737	178 022	134 761	r117 561	90 508	77 648	61 054	50 164

TIPSII [UPF] GPH242 CENSUS90 7158200 01/ 25/ 93 10:06 AM MACHINE: C DATA:CENSUS90*PH2TIPSDA42. 12/16/ 92 21:41:39 TAPE: NONE FRAME: 4
TSF:CENSUS90*92. 12/ 16/ 92 21:42:03 UTF:CENSUS90*93. 12/16/ 92 21:42:03 META:CENSUS90*PH2TABLES42. 12/ 16/92 21:46:30

Table 4. Land Area, Population, and Housing Units: 1990

[For information concerning historical counts, see "User Notes." For definitions of terms and meanings of symbols, see text]

State County	Land area		Population			Housing units			Percent change			
									Population		Housing units	
	Square kilometers	Square miles	Total	Per square kilometer	Per square mile	Total	Per square kilometer	Per square mile	1980 to 1990	1970 to 1980	1980 to 1990	1970 to 1980
The State	**116 082.7**	**44 819.6**	**11 881 643**	**102.4**	**265.1**	**4 938 140**	**42.5**	**110.2**	**.1**	**.5**	**7.4**	**17.0**
COUNTY												
Adams County	1 346.9	520.1	78 274	58.1	150.5	30 141	22.4	58.0	14.7	19.8	23.0	31.9
Allegheny County	1 891.3	730.2	1 336 449	706.6	1 830.3	580 738	307.1	795.3	–7.7	–9.6	1.7	7.0
Armstrong County	1 693.8	654.0	73 478	43.4	112.4	31 757	18.7	48.6	–5.4	2.9	2.3	18.2
Beaver County	1 127.3	435.3	186 093	165.1	427.5	76 336	67.7	175.4	–8.9	–1.8	1.7	13.4
Bedford County	2 627.8	1 014.6	47 919	18.2	47.2	21 738	8.3	21.4	2.4	10.5	9.7	27.6
Berks County	2 225.4	859.2	336 523	151.2	391.7	134 482	60.4	156.5	7.7	5.4	12.1	18.7
Blair County	1 361.9	525.8	130 542	95.9	248.3	54 349	39.9	103.4	–4.3	.9	4.4	15.4
Bradford County	2 980.4	1 150.7	60 967	20.5	53.0	27 058	9.1	23.5	–3.0	8.6	7.4	29.0
Bucks County	1 573.8	607.6	541 174	343.9	890.7	199 934	127.0	329.1	12.9	15.0	20.9	35.4
Butler County	2 042.4	788.6	152 013	74.4	192.8	59 061	28.9	74.9	2.8	15.6	11.4	31.6
Cambria County	1 782.1	688.1	163 029	91.5	236.9	67 374	37.8	97.9	–10.9	–1.8	.4	14.4
Cameron County	1 028.7	397.2	5 913	5.7	14.9	4 399	4.3	11.1	–11.3	–5.8	–.6	26.9
Carbon County	990.8	382.6	56 846	57.4	148.6	27 380	27.6	71.6	6.7	5.4	18.1	20.8
Centre County	2 868.7	1 107.6	123 786	43.2	111.8	46 195	16.1	41.7	9.8	13.6	16.8	32.8
Chester County	1 958.1	756.0	376 396	192.2	497.9	139 597	71.3	184.7	18.9	14.0	26.7	36.9
Clarion County	1 560.4	602.5	41 699	26.7	69.2	18 022	11.5	29.9	–3.7	12.9	4.8	29.7
Clearfield County	2 971.7	1 147.4	78 097	26.3	68.1	34 300	11.5	29.9	–6.5	12.0	3.3	25.3
Clinton County	2 307.4	890.9	37 182	16.1	41.7	16 478	7.1	18.5	–4.5	3.3	2.7	21.7
Columbia County	1 257.6	485.6	63 202	50.3	130.2	25 598	20.4	52.7	2.0	12.4	7.2	24.8
Crawford County	2 623.4	1 012.9	86 169	32.8	85.1	40 462	15.4	39.9	–2.9	9.3	2.7	27.7
Cumberland County	1 425.0	550.2	195 257	137.0	354.9	77 108	54.1	140.1	8.7	13.6	16.8	32.9
Dauphin County	1 360.6	525.3	237 813	174.8	452.7	102 684	75.5	195.5	2.4	3.8	7.3	21.2
Delaware County	477.1	184.2	547 651	1 147.9	2 973.1	211 024	442.3	1 145.6	–1.2	–7.9	4.7	8.7
Elk County	2 146.3	828.7	34 878	16.3	42.1	17 249	8.0	20.8	–8.9	1.5	5.5	19.3
Erie County	2 077.2	802.0	275 572	132.7	343.6	108 585	52.3	135.4	–1.4	6.1	4.7	23.6
Fayette County	2 046.4	790.1	145 351	71.0	184.0	61 406	30.0	77.7	–8.7	3.1	.6	16.2
Forest County	1 108.9	428.1	4 802	4.3	11.2	8 445	7.6	19.7	–5.2	3.0	–2.1	39.3
Franklin County	1 999.4	772.0	121 082	60.6	156.8	48 629	24.3	63.0	6.6	12.7	14.1	28.0
Fulton County	1 133.4	437.6	13 837	12.2	31.6	6 184	5.5	14.1	7.7	19.2	16.7	35.5
Greene County	1 491.6	575.9	39 550	26.5	68.7	15 982	10.7	27.8	–2.2	12.2	6.1	20.0
Huntingdon County	2 267.2	875.4	44 164	19.5	50.5	19 286	8.5	22.0	4.5	8.0	14.1	20.9
Indiana County	2 148.5	829.5	89 994	41.9	108.5	34 770	16.2	41.9	–2.4	16.1	7.1	32.3
Jefferson County	1 697.8	655.5	46 083	27.1	70.3	21 242	12.5	32.4	–4.5	10.5	2.8	26.8
Juniata County	1 014.3	391.6	20 625	20.3	52.7	8 505	8.4	21.7	7.5	14.8	9.2	33.7
Lackawanna County	1 188.3	458.8	219 039	184.3	477.4	91 707	77.2	199.9	–3.8	–2.7	2.4	13.0
Lancaster County	2 458.2	949.1	422 822	172.0	445.5	156 462	63.6	164.9	16.7	13.2	20.9	28.4
Lawrence County	933.7	360.5	96 246	103.1	267.0	38 844	41.6	107.8	–10.1	–.1	–1.8	14.4
Lebanon County	937.1	361.8	113 744	121.4	314.4	44 634	47.6	123.4	4.8	8.9	11.3	24.3
Lehigh County	897.9	346.7	291 130	324.2	839.7	118 335	131.8	341.3	6.9	6.7	11.6	23.5
Luzerne County	2 307.6	891.0	328 149	142.2	368.3	138 724	60.1	155.7	–4.3	.3	1.9	16.6
Lycoming County	3 198.5	1 234.9	118 710	37.1	96.1	49 580	15.5	40.1	.2	4.5	4.3	22.6
Mc Kean County	2 542.4	981.6	47 131	18.5	48.0	21 454	8.4	21.9	–6.8	–2.4	–.4	13.7
Mercer County	1 740.1	671.9	121 003	69.5	180.1	48 689	28.0	72.5	–5.6	.8	2.2	18.3
Mifflin County	1 063.7	410.7	46 197	43.4	112.5	19 641	18.5	47.8	–1.4	3.6	5.8	17.5
Monroe County	1 573.0	607.3	95 709	60.8	157.6	54 823	34.9	90.3	37.9	52.8	47.3	76.9
Montgomery County	1 251.3	483.1	678 111	541.9	1 403.7	265 856	212.5	550.3	5.4	3.1	14.3	20.1
Montour County	338.7	130.8	17 735	52.4	135.6	6 885	20.3	52.6	6.4	1.0	15.2	27.8
Northampton County	968.3	373.9	247 105	255.2	660.9	95 345	98.5	255.0	9.6	5.1	13.1	19.4
Northumberland County	1 191.2	459.9	96 771	81.2	210.4	41 900	35.2	91.1	–3.5	1.2	2.5	12.8
Perry County	1 433.7	553.6	41 172	28.7	74.4	17 063	11.9	30.8	15.3	24.8	15.4	58.7
Philadelphia County	350.0	135.1	1 585 577	4 530.2	11 736.3	674 899	1 928.3	4 995.6	–6.0	–13.3	–1.5	1.7
Pike County	1 416.9	547.1	27 966	19.7	51.1	30 852	21.8	56.4	53.1	54.6	74.0	74.8
Potter County	2 800.4	1 081.2	16 717	6.0	15.5	11 334	4.0	10.5	–5.6	8.1	4.4	37.3
Schuylkill County	2 016.6	778.6	152 585	75.7	196.0	66 457	33.0	85.4	–4.9	.3	2.5	12.0
Snyder County	857.9	331.2	36 680	42.8	110.7	13 629	15.9	41.2	9.2	14.7	16.7	32.5
Somerset County	2 783.6	1 074.8	78 218	28.1	72.8	35 713	12.8	33.2	–3.6	6.8	6.9	28.2
Sullivan County	1 165.4	450.0	6 104	5.2	13.6	5 458	4.7	12.1	–3.8	6.5	12.4	37.3
Susquehanna County	2 131.6	823.0	40 380	18.9	49.1	20 308	9.5	24.7	6.6	10.3	18.1	30.4
Tioga County	2 936.5	1 133.8	41 126	14.0	36.3	18 202	6.2	16.1	.4	3.2	7.1	27.3
Union County	820.4	316.8	36 176	44.1	114.2	12 886	15.7	40.7	10.1	14.9	15.1	28.5
Venango County	1 748.5	675.1	59 381	34.0	88.0	26 961	15.4	39.9	–7.8	3.4	1.2	24.2
Warren County	2 288.2	883.5	45 050	19.7	51.0	22 236	9.7	25.2	–5.0	–.4	1.6	18.9
Washington County	2 220.0	857.1	204 584	92.2	238.7	84 113	37.9	98.1	–5.7	2.9	3.7	17.3
Wayne County	1 889.0	729.4	39 944	21.1	54.8	28 480	15.1	39.0	13.4	19.1	45.3	55.8
Westmoreland County	2 648.5	1 022.6	370 321	139.8	362.1	153 554	58.0	150.2	–5.5	4.0	3.8	22.4
Wyoming County	1 028.8	397.2	28 076	27.3	70.7	11 857	11.5	29.9	6.2	38.5	11.2	36.7
York County	2 343.0	904.6	339 574	144.9	375.4	134 761	57.5	149.0	8.5	14.8	14.6	29.9

TIPSII [UPF] GPH242 CENSUS90 71582000 01/25/93 10:06 AM MACHINE: C DATA:CENSUS90*PH2TIPSDA42. 12/16/92 21:41:39 TAPE: NONE FRAME: 5
TSF:CENSUS90*92. 12/16/92 21:42:03 UTF:CENSUS90*93. 12/16/92 21:42:03 META:CENSUS90*PH2TABLES42. 12/16/92 21:46:30

Table 5. Population by Urban and Rural Residence: 1990

[For information concerning historical counts, see "User Notes." For definitions of terms and meanings of symbols, see text]

State County	Total population	Urban					Rural					Percent of total population			Percent change, 1980 to 1990	
		Total urban population	Inside urbanized area	Outside urbanized area			Total rural population	In place			Other rural	Urban		Rural	Urban	Rural
				Total	Place of 10,000 or more	Place of 2,500 to 9,999		Total	Place of 1,000 to 2,499	Place of less than 1,000		Total	Inside urbanized area			
The State	**11 881 643**	**8 188 295**	**7 207 497**	**980 798**	**271 382**	**709 416**	**3 693 348**	**586 191**	**427 832**	**158 359**	**3 107 157**	**68.9**	**60.7**	**31.1**	**–.4**	**1.4**
COUNTY																
Adams County	78 274	12 768	–	12 768	–	12 768	65 506	11 641	7 785	3 856	53 865	16.3	–	83.7	–.5	18.1
Allegheny County	1 336 449	1 281 492	1 278 043	3 449	–	3 449	54 957	6 521	6 521	–	48 436	95.9	95.6	4.1	–7.5	–14.6
Armstrong County	73 478	11 037	–	11 037	–	11 037	62 441	17 896	12 567	5 329	44 545	15.0	–	85.0	–8.3	–5.0
Beaver County	186 093	139 583	132 397	7 186	–	7 186	46 510	3 233	2 124	1 109	43 277	75.0	71.1	25.0	–10.0	–5.7
Bedford County	47 919	3 137	–	3 137	–	3 137	44 782	5 405	2 796	2 609	39 377	6.5	–	93.5	–5.7	3.0
Berks County	336 523	208 662	193 779	14 883	–	14 883	127 861	11 621	7 644	3 977	116 240	62.0	57.6	38.0	10.5	3.4
Blair County	130 542	84 909	76 551	8 358	–	8 358	45 633	8 538	8 144	394	37 095	65.0	58.6	35.0	–3.6	–5.9
Bradford County	60 967	12 501	–	12 501	–	12 501	48 466	7 472	4 277	3 195	40 994	20.5	–	79.5	–11.3	–.7
Bucks County	541 174	440 427	419 088	21 339	–	21 339	100 747	9 408	6 721	2 687	91 339	81.4	77.4	18.6	14.1	8.2
Butler County	152 013	49 464	–	49 464	15 714	33 750	102 549	20 372	14 317	6 055	82 177	32.5	–	67.5	18.9	–3.6
Cambria County	163 029	84 269	71 572	12 697	–	12 697	78 760	25 030	21 557	3 473	53 730	51.7	43.9	48.3	–13.5	–8.3
Cameron County	5 913	2 513	–	2 513	–	2 513	3 400	116	–	116	3 284	42.5	–	57.5	–11.4	–11.4
Carbon County	56 846	29 713	–	29 713	–	29 713	27 133	6 039	2 876	3 163	21 094	52.3	–	47.7	–3.1	20.0
Centre County	123 786	70 645	61 239	9 406	–	9 406	53 141	11 639	7 852	3 787	41 502	57.1	49.5	42.9	15.6	2.9
Chester County	376 396	229 779	217 811	11 968	–	11 968	146 617	6 834	4 585	2 249	139 783	61.0	57.9	39.0	33.0	1.9
Clarion County	41 699	6 457	–	6 457	–	6 457	35 242	7 457	4 433	3 024	27 785	15.5	–	84.5	–3.1	–4.0
Clearfield County	78 097	17 843	–	17 843	–	17 843	60 254	14 901	9 265	5 636	45 353	22.8	–	77.2	–10.7	–5.2
Clinton County	37 182	9 230	–	9 230	–	9 230	27 952	10 402	8 664	1 738	17 550	24.8	–	75.2	–4.0	–4.8
Columbia County	63 202	23 418	–	23 418	23 415	3	39 784	9 942	6 609	3 333	29 842	37.1	–	62.9	–.7	3.6
Crawford County	86 169	20 752	–	20 752	14 318	6 434	65 417	12 875	8 364	4 511	52 542	24.1	–	75.9	–7.5	–1.5
Cumberland County	195 257	124 283	96 808	27 475	18 419	9 056	70 974	5 564	5 252	312	65 410	63.7	49.6	36.3	11.8	5.4
Dauphin County	237 813	178 590	175 861	2 729	–	2 729	59 223	10 501	7 332	3 169	48 722	75.1	73.9	24.9	2.8	1.0
Delaware County	547 651	536 895	536 895	–	–	–	10 756	–	–	–	10 756	98.0	98.0	2.0	–.4	–33.1
Elk County	34 878	13 654	–	13 654	–	13 654	21 224	2 170	2 170	–	19 054	39.1	–	60.9	–14.4	–5.2
Erie County	275 572	206 172	177 668	28 504	–	28 504	69 400	9 018	6 391	2 627	60 382	74.8	64.5	25.2	1.8	–10.1
Fayette County	145 351	42 385	11 270	31 115	12 034	19 081	102 966	20 203	17 783	2 420	82 763	29.2	7.8	70.8	–17.3	–4.8
Forest County	4 802	–	–	–	–	–	4 802	634	–	634	4 168	–	–	100.0	–	–5.3
Franklin County	121 082	35 073	1 212	33 861	16 647	17 214	86 009	7 744	7 524	220	78 265	29.0	1.0	71.0	.4	9.3
Fulton County	13 837	–	–	–	–	–	13 837	1 125	1 106	19	12 712	–	–	100.0	–	7.7
Greene County	39 550	4 270	–	4 270	–	4 270	35 280	6 373	4 511	1 862	28 907	10.8	–	89.2	–4.7	–2.0
Huntingdon County	44 164	9 721	–	9 721	–	9 721	34 443	4 820	–	4 820	29 623	22.0	–	78.0	–4.2	7.3
Indiana County	89 994	18 769	–	18 769	15 174	3 595	71 225	10 823	7 017	3 806	60 402	20.9	–	79.1	–7.2	–1.2
Jefferson County	46 083	13 784	–	13 784	–	13 784	32 299	6 568	4 627	1 941	25 731	29.9	–	70.1	–8.5	–2.8
Juniata County	20 625	–	–	–	–	–	20 625	2 944	–	2 944	17 681	–	–	100.0	–	7.5
Lackawanna County	219 039	182 134	182 134	–	–	–	36 905	6 841	6 181	660	30 064	83.2	83.2	16.8	–4.0	–3.5
Lancaster County	422 822	243 167	190 464	52 703	12 133	40 570	179 655	13 475	13 475	–	166 180	57.5	45.0	42.5	23.0	9.2
Lawrence County	96 246	44 137	10 556	33 581	28 334	5 247	52 109	8 203	6 213	1 990	43 906	45.9	11.0	54.1	–14.1	–6.6
Lebanon County	113 744	48 060	9 785	38 275	24 800	13 475	65 684	16 100	14 866	1 234	49 584	42.3	8.6	57.7	7.9	2.6
Lehigh County	291 130	237 122	229 845	7 277	–	7 277	54 008	1 780	1 780	–	52 228	81.4	78.9	18.6	6.7	7.6
Luzerne County	328 149	238 866	206 091	32 775	24 730	8 045	89 283	12 816	11 521	1 295	76 467	72.8	62.8	27.2	–5.7	–.5
Lycoming County	118 710	64 480	57 425	7 055	–	7 055	54 230	4 641	3 680	961	49 589	54.3	48.4	45.7	–2.3	3.4
Mc Kean County	47 131	14 215	–	14 215	–	14 215	32 916	6 601	5 154	1 447	26 315	30.2	–	69.8	–24.1	3.1
Mercer County	121 003	61 561	46 587	14 974	–	14 974	59 442	8 328	4 954	3 374	51 114	50.9	38.5	49.1	–4.0	–7.3
Mifflin County	46 197	9 341	–	9 341	–	9 341	36 856	10 570	9 005	1 565	26 286	20.2	–	79.8	–5.0	–.6
Monroe County	95 709	18 861	–	18 861	–	18 861	76 848	5 783	4 226	1 557	71 065	19.7	–	80.3	43.0	36.7
Montgomery County	678 111	611 726	608 609	3 117	–	3 117	66 385	10 565	10 123	442	55 820	90.2	89.8	9.8	7.5	–10.8
Montour County	17 735	7 968	–	7 968	–	7 968	9 767	228	–	228	9 539	44.9	–	55.1	1.5	10.7
Northampton County	247 105	173 103	155 774	17 329	–	17 329	74 002	12 154	9 870	2 284	61 848	70.1	63.0	29.9	10.2	8.2
Northumberland County	96 771	47 424	–	47 424	11 591	35 833	49 347	12 354	9 731	2 623	36 993	49.0	–	51.0	–7.3	.3
Perry County	41 172	2 425	2 425	–	–	–	38 747	6 279	4 110	2 169	32 468	5.9	5.9	94.1	–1.1	16.5
Philadelphia County	1 585 577	1 585 577	1 585 577	–	–	–	–	–	–	–	–	100.0	100.0	–	–6.1	–
Pike County	27 966	–	–	–	–	–	27 966	2 998	2 998	–	24 968	–	–	100.0	–	53.1
Potter County	16 717	2 854	–	2 854	–	2 854	13 863	3 991	2 613	1 378	9 872	17.1	–	82.9	2.3	–7.2
Schuylkill County	152 585	63 493	–	63 493	16 603	46 890	89 092	30 228	24 164	6 064	58 864	41.6	–	58.4	–17.5	6.5
Snyder County	36 680	5 384	–	5 384	–	5 384	31 296	6 768	5 251	1 517	24 528	14.7	–	85.3	3.0	10.4
Somerset County	78 218	15 241	6 269	8 972	–	8 972	62 977	15 681	9 626	6 055	47 296	19.5	8.0	80.5	–5.9	–3.2
Sullivan County	6 104	–	–	–	–	–	6 104	1 349	–	1 349	4 755	–	–	100.0	–	–3.9
Susquehanna County	40 380	–	–	–	–	–	40 380	11 186	6 862	4 324	29 194	–	–	100.0	–	6.6
Tioga County	41 126	6 968	–	6 968	–	6 968	34 158	6 676	4 539	2 137	27 482	16.9	–	83.1	–2.2	.9
Union County	36 176	9 265	–	9 265	–	9 265	26 911	2 778	1 640	1 138	24 133	25.6	–	74.4	8.3	10.7
Venango County	59 381	23 537	–	23 537	11 949	11 588	35 844	9 317	5 377	3 940	26 527	39.6	–	60.4	–15.9	–1.7
Warren County	45 050	11 122	–	11 122	11 122	–	33 928	7 087	4 849	2 238	26 841	24.7	–	75.3	–8.4	–3.9
Washington County	204 584	118 860	112 345	6 515	–	6 515	85 724	11 595	6 771	4 824	74 129	58.1	54.9	41.9	–5.2	–6.5
Wayne County	39 944	4 972	–	4 972	–	4 972	34 972	3 256	2 581	675	31 716	12.4	–	87.6	–3.0	16.2
Westmoreland County	370 321	231 396	199 598	31 798	–	31 798	138 925	14 699	8 340	6 359	124 226	62.5	53.9	37.5	–8.7	.1
Wyoming County	28 076	–	–	–	–	–	28 076	5 293	3 561	1 732	22 783	–	–	100.0	–	6.2
York County	339 574	182 841	153 819	29 022	14 399	14 623	156 733	20 742	12 957	7 785	135 991	53.8	45.3	46.2	14.4	2.3

TIPSII [UPF] GPH242 CENSUS90 71582000 01/25/93 10:06 AM MACHINE: C DATA:CENSUS90*PH2TIPSDA42. 12/16/92 21:41:39 TAPE: NONE FRAME: 6
TSF:CENSUS90*92. 12/16/92 21:42:03 UTF:CENSUS90*93. 12/16/92 21:42:03 META:CENSUS90*PH2TABLES42. 12/16/92 21:46:30

Table 6. Housing Units by Urban and Rural Residence: 1990

[For information concerning historical counts, see "User Notes." For definitions of terms and meanings of symbols, see text]

State County	Total housing units	Urban					Rural					Percent of total housing units			Percent change, 1980 to 1990	
		Total urban housing units	Inside urbanized area	Outside urbanized area			Total rural housing units	In place			Other rural	Urban		Rural	Urban	Rural
				Total	Place of 10,000 or more	Place of 2,500 to 9,999		Total	Place of 1,000 to 2,499	Place of less than 1,000		Total	Inside urbanized area			
The State	**4 938 140**	**3 407 287**	**2 988 472**	**418 815**	**118 203**	**300 612**	**1 530 853**	**249 943**	**180 489**	**69 454**	**1 280 910**	**69.0**	**60.5**	**31.0**	**6.3**	**10.1**
COUNTY																
Adams County	30 141	5 213	–	5 213	–	5 213	24 928	4 741	3 120	1 621	20 187	17.3	–	82.7	8.0	26.7
Allegheny County	580 738	558 983	557 492	1 491	–	1 491	21 755	2 589	2 589	–	19 166	96.3	96.0	3.7	1.9	–3.6
Armstrong County	31 757	5 335	–	5 335	–	5 335	26 422	7 773	5 514	2 259	18 649	16.8	–	83.2	–1.9	3.2
Beaver County	76 336	59 193	56 109	3 084	–	3 084	17 143	1 241	792	449	15 902	77.5	73.5	22.5	1.6	2.3
Bedford County	21 738	1 579	–	1 579	–	1 579	20 159	2 534	1 349	1 185	17 625	7.3	–	92.7	1.0	10.4
Berks County	134 482	88 279	82 293	5 986	–	5 986	46 203	4 698	3 093	1 605	41 505	65.6	61.2	34.4	14.7	7.5
Blair County	54 349	36 314	32 701	3 613	–	3 613	18 035	3 604	3 429	175	14 431	66.8	60.2	33.2	4.8	3.6
Bradford County	27 058	5 581	–	5 581	–	5 581	21 477	3 058	1 837	1 221	18 419	20.6	–	79.4	–2.1	10.2
Bucks County	199 934	162 171	153 754	8 417	–	8 417	37 763	4 163	3 158	1 005	33 600	81.1	76.9	18.9	23.0	12.4
Butler County	59 061	20 276	–	20 276	7 414	12 862	38 785	7 920	5 538	2 382	30 865	34.3	–	65.7	28.0	4.3
Cambria County	67 374	38 751	33 342	5 409	–	5 409	28 623	9 881	8 513	1 368	18 742	57.5	49.5	42.5	.5	.1
Cameron County	4 399	1 220	–	1 220	–	1 220	3 179	89	–	89	3 090	27.7	–	72.3	–4.8	1.0
Carbon County	27 380	12 740	–	12 740	–	12 740	14 640	2 511	1 169	1 342	12 129	46.5	–	53.5	2.1	36.6
Centre County	46 195	25 299	20 997	4 302	–	4 302	20 896	4 536	3 027	1 509	16 360	54.8	45.5	45.2	25.3	7.8
Chester County	139 597	89 226	84 474	4 752	–	4 752	50 371	2 460	1 632	828	47 911	63.9	60.5	36.1	42.2	6.1
Clarion County	18 022	1 917	–	1 917	–	1 917	16 105	3 451	2 120	1 331	12 654	10.6	–	89.4	14.3	3.7
Clearfield County	34 300	8 354	–	8 354	–	8 354	25 946	6 604	4 276	2 328	19 342	24.4	–	75.6	–.7	4.7
Clinton County	16 478	3 302	–	3 302	–	3 302	13 176	4 505	3 782	723	8 671	20.0	–	80.0	–4.3	4.6
Columbia County	25 598	9 084	–	9 084	9 082	2	16 514	4 154	2 819	1 335	12 360	35.5	–	64.5	2.7	9.7
Crawford County	40 462	8 896	–	8 896	6 150	2 746	31 566	6 705	4 835	1 870	24 861	22.0	–	78.0	–3.2	4.5
Cumberland County	77 108	51 088	39 636	11 452	7 690	3 762	26 020	2 291	2 168	123	23 729	66.3	51.4	33.7	19.3	13.7
Dauphin County	102 684	79 421	78 127	1 294	–	1 294	23 263	4 403	3 055	1 348	18 860	77.3	76.1	22.7	7.1	7.9
Delaware County	211 024	207 197	207 197	–	–	–	3 827	–	–	–	3 827	98.2	98.2	1.8	5.3	–18.2
Elk County	17 249	6 017	–	6 017	–	6 017	11 232	806	806	–	10 426	34.9	–	65.1	–.9	9.3
Erie County	108 585	82 961	72 595	10 366	–	10 366	25 624	3 450	2 495	955	22 174	76.4	66.9	23.6	7.3	–2.9
Fayette County	61 406	19 510	5 164	14 346	5 881	8 465	41 896	8 594	7 556	1 038	33 302	31.8	8.4	68.2	–6.4	4.2
Forest County	8 445	–	–	–	–	–	8 445	351	–	351	8 094	–	–	100.0	–	–2.2
Franklin County	48 629	15 689	462	15 227	7 618	7 609	32 940	3 071	2 985	86	29 869	32.3	1.0	67.7	7.8	17.3
Fulton County	6 184	–	–	–	–	–	6 184	573	547	26	5 611	–	–	100.0	–	16.7
Greene County	15 982	1 805	–	1 805	–	1 805	14 177	2 793	1 985	808	11 384	11.3	–	88.7	–2.2	7.3
Huntingdon County	19 286	4 088	–	4 088	–	4 088	15 198	2 117	–	2 117	13 081	21.2	–	78.8	.9	18.3
Indiana County	34 770	6 583	–	6 583	4 803	1 780	28 187	4 687	3 080	1 607	23 500	18.9	–	81.1	1.3	8.6
Jefferson County	21 242	6 279	–	6 279	–	6 279	14 963	2 915	2 038	877	12 048	29.6	–	70.4	–2.2	5.1
Juniata County	8 505	–	–	–	–	–	8 505	1 350	–	1 350	7 155	–	–	100.0	–	9.2
Lackawanna County	91 707	76 368	76 368	–	–	–	15 339	2 687	2 391	296	12 652	83.3	83.3	16.7	2.3	2.8
Lancaster County	156 462	96 537	75 274	21 263	5 047	16 216	59 925	5 012	5 012	–	54 913	61.7	48.1	38.3	27.8	11.3
Lawrence County	38 844	18 731	4 630	14 101	12 463	1 638	20 113	3 373	2 533	840	16 740	48.2	11.9	51.8	–5.4	1.6
Lebanon County	44 634	20 022	4 338	15 684	10 996	4 688	24 612	6 419	5 853	566	18 193	44.9	9.7	55.1	13.3	9.8
Lehigh County	118 335	98 832	96 025	2 807	–	2 807	19 503	634	634	–	18 869	83.5	81.1	16.5	11.6	11.9
Luzerne County	138 724	103 696	88 600	15 096	11 343	3 753	35 028	5 850	5 111	739	29 178	74.7	63.9	25.3	1.2	3.8
Lycoming County	49 580	27 111	24 145	2 966	–	2 966	22 469	1 949	1 572	377	20 520	54.7	48.7	45.3	2.4	6.7
Mc Kean County	21 454	6 495	–	6 495	–	6 495	14 959	2 902	2 267	635	12 057	30.3	–	69.7	–19.0	10.4
Mercer County	48 689	25 709	20 088	5 621	–	5 621	22 980	3 522	2 098	1 424	19 458	52.8	41.3	47.2	3.3	.9
Mifflin County	19 641	4 476	–	4 476	–	4 476	15 165	4 365	3 673	692	10 800	22.8	–	77.2	–2.2	8.4
Monroe County	54 823	7 558	–	7 558	–	7 558	47 265	4 290	2 186	2 104	42 975	13.8	–	86.2	48.8	47.1
Montgomery County	265 856	241 579	240 444	1 135	–	1 135	24 277	4 068	3 897	171	20 209	90.9	90.4	9.1	16.4	–3.3
Montour County	6 885	3 478	–	3 478	–	3 478	3 407	89	–	89	3 318	50.5	–	49.5	11.1	19.7
Northampton County	95 345	67 683	60 282	7 401	–	7 401	27 662	4 782	3 871	911	22 880	71.0	63.2	29.0	13.4	12.5
Northumberland County	41 900	22 202	–	22 202	5 116	17 086	19 698	5 325	4 218	1 107	14 373	53.0	–	47.0	–2.0	8.1
Perry County	17 063	1 050	1 050	–	–	–	16 013	2 695	1 770	925	13 318	6.2	6.2	93.8	8.8	15.9
Philadelphia County	674 899	674 899	674 899	–	–	–	–	–	–	–	–	100.0	100.0	–	–1.6	–
Pike County	30 852	–	–	–	–	–	30 852	1 485	1 485	–	29 367	–	–	100.0	–	74.0
Potter County	11 334	1 247	–	1 247	–	1 247	10 087	1 830	1 176	654	8 257	11.0	–	89.0	6.8	4.1
Schuylkill County	66 457	29 687	–	29 687	7 306	22 381	36 770	13 173	10 578	2 595	23 597	44.7	–	55.3	–9.7	15.1
Snyder County	13 629	1 839	–	1 839	–	1 839	11 790	2 902	2 271	631	8 888	13.5	–	86.5	9.7	17.8
Somerset County	35 713	6 926	2 768	4 158	–	4 158	28 787	7 529	4 010	3 519	21 258	19.4	7.8	80.6	–.9	9.0
Sullivan County	5 458	–	–	–	–	–	5 458	1 055	–	1 055	4 403	–	–	100.0	–	12.4
Susquehanna County	20 308	–	–	–	–	–	20 308	5 028	3 123	1 905	15 280	–	–	100.0	–	18.1
Tioga County	18 202	2 492	–	2 492	–	2 492	15 710	2 956	2 023	933	12 754	13.7	–	86.3	–1.3	8.5
Union County	12 886	3 297	–	3 297	–	3 297	9 589	1 122	701	421	8 467	25.6	–	74.4	4.2	19.4
Venango County	26 961	10 570	–	10 570	5 449	5 121	16 391	3 571	1 918	1 653	12 820	39.2	–	60.8	–7.5	7.6
Warren County	22 236	5 223	–	5 223	5 223	–	17 013	2 976	2 029	947	14 037	23.5	–	76.5	.8	1.8
Washington County	84 113	50 889	47 982	2 907	–	2 907	33 224	5 101	3 094	2 007	28 123	60.5	57.0	39.5	3.7	3.8
Wayne County	28 480	2 313	–	2 313	–	2 313	26 167	1 518	1 156	362	24 649	8.1	–	91.9	4.6	50.5
Westmoreland County	153 554	97 945	83 432	14 513	–	14 513	55 609	6 566	3 729	2 837	49 043	63.8	54.3	36.2	.2	10.6
Wyoming County	11 857	–	–	–	–	–	11 857	2 027	1 271	756	9 830	–	–	100.0	–	11.2
York County	134 761	76 082	63 804	12 278	6 622	5 656	58 679	8 524	5 532	2 992	50 155	56.5	47.3	43.5	19.7	8.6

Table 7. Land Area by Urban and Rural Residence: 1990

[For definitions of terms and meanings of symbols, see text]

State County	Total land area	Urban				Rural				Percent of total land area		
		Total urban land area	Inside urbanized area	Outside urbanized area		Total rural land area	In place			Urban		Rural
				Total	Place of 10,000 or more; Place of 2,500 to 9,999		Total	Place of 1,000 to 2,499; Place of less than 1,000	Other rural	Total	Inside urbanized area	
THE STATE												
Square kilometers	116 082.7	7 811.5	6 675.4	1 136.1	182.2 / 953.9	108 271.2	1 911.1	1 169.0 / 742.2	106 360.0	6.7	5.8	93.3
Square miles	44 819.6	3 016.0	2 577.4	438.7	70.4 / 368.3	41 803.5	737.9	451.3 / 286.6	41 065.6	6.7	5.8	93.3
COUNTY												
Adams County												
Square kilometers	1 346.9	9.7	–	9.7	– / 9.7	1 337.3	30.1	21.8 / 8.3	1 307.2	.7	–	99.3
Square miles	520.1	3.7	–	3.7	– / 3.7	516.3	11.6	8.4 / 3.2	504.7	.7	–	99.3
Allegheny County												
Square kilometers	1 891.3	1 295.4	1 284.9	10.6	– / 10.6	595.8	13.8	13.8 / –	582.0	68.5	67.9	31.5
Square miles	730.2	500.2	496.1	4.1	– / 4.1	230.0	5.3	5.3 / –	224.7	68.5	67.9	31.5
Armstrong County												
Square kilometers	1 693.8	5.6	–	5.6	– / 5.6	1 688.2	47.2	29.2 / 18.0	1 641.0	.3	–	99.7
Square miles	654.0	2.2	–	2.2	– / 2.2	651.8	18.2	11.3 / 7.0	633.6	.3	–	99.7
Beaver County												
Square kilometers	1 127.3	332.4	266.8	65.6	– / 65.6	794.9	34.9	24.5 / 10.4	760.0	29.5	23.7	70.5
Square miles	435.3	128.3	103.0	25.3	– / 25.3	306.9	13.5	9.5 / 4.0	293.4	29.5	23.7	70.5
Bedford County												
Square kilometers	2 627.8	2.9	–	2.9	– / 2.9	2 624.9	8.7	3.8 / 4.9	2 616.2	.1	–	99.9
Square miles	1 014.6	1.1	–	1.1	– / 1.1	1 013.5	3.4	1.5 / 1.9	1 010.1	.1	–	99.9
Berks County												
Square kilometers	2 225.4	179.8	165.7	14.1	– / 14.1	2 045.6	13.7	7.6 / 6.1	2 031.9	8.1	7.4	91.9
Square miles	859.2	69.4	64.0	5.4	– / 5.4	789.8	5.3	2.9 / 2.4	784.5	8.1	7.4	91.9
Blair County												
Square kilometers	1 361.9	84.0	76.7	7.3	– / 7.3	1 277.9	16.5	15.3 / 1.2	1 261.4	6.2	5.6	93.8
Square miles	525.8	32.4	29.6	2.8	– / 2.8	493.4	6.4	5.9 / .5	487.0	6.2	5.6	93.8
Bradford County												
Square kilometers	2 980.4	12.8	–	12.8	– / 12.8	2 967.7	20.8	7.2 / 13.6	2 946.9	.4	–	99.6
Square miles	1 150.7	4.9	–	4.9	– / 4.9	1 145.8	8.0	2.8 / 5.2	1 137.8	.4	–	99.6
Bucks County												
Square kilometers	1 573.8	487.9	472.9	14.9	– / 14.9	1 085.9	12.2	7.4 / 4.9	1 073.7	31.0	30.1	69.0
Square miles	607.6	188.4	182.6	5.8	– / 5.8	419.3	4.7	2.8 / 1.9	414.6	31.0	30.1	69.0
Butler County												
Square kilometers	2 042.4	76.8	–	76.8	7.0 / 69.8	1 965.6	84.8	41.5 / 43.3	1 880.8	3.8	–	96.2
Square miles	788.6	29.7	–	29.7	2.7 / 27.0	758.9	32.8	16.0 / 16.7	726.2	3.8	–	96.2
Cambria County												
Square kilometers	1 782.1	101.3	86.4	14.9	– / 14.9	1 680.8	50.6	44.2 / 6.4	1 630.2	5.7	4.8	94.3
Square miles	688.1	39.1	33.4	5.8	– / 5.8	649.0	19.5	17.1 / 2.5	629.4	5.7	4.8	94.3
Cameron County												
Square kilometers	1 028.7	1.9	–	1.9	– / 1.9	1 026.8	4.6	– / 4.6	1 022.2	.2	–	99.8
Square miles	397.2	.7	–	.7	– / .7	396.4	1.8	– / 1.8	394.7	.2	–	99.8
Carbon County												
Square kilometers	990.8	70.5	–	70.5	– / 70.5	920.4	20.1	9.8 / 10.3	900.3	7.1	–	92.9
Square miles	382.6	27.2	–	27.2	– / 27.2	355.4	7.8	3.8 / 4.0	347.6	7.1	–	92.9
Centre County												
Square kilometers	2 868.7	60.2	52.6	7.6	– / 7.6	2 808.5	77.7	69.1 / 8.6	2 730.8	2.1	1.8	97.9
Square miles	1 107.6	23.3	20.3	2.9	– / 2.9	1 084.4	30.0	26.7 / 3.3	1 054.4	2.1	1.8	97.9
Chester County												
Square kilometers	1 958.1	326.9	315.8	11.1	– / 11.1	1 631.2	14.4	8.3 / 6.1	1 616.8	16.7	16.1	83.3
Square miles	756.0	126.2	121.9	4.3	– / 4.3	629.8	5.6	3.2 / 2.4	624.2	16.7	16.1	83.3
Clarion County												
Square kilometers	1 560.4	3.9	–	3.9	– / 3.9	1 556.6	17.1	5.8 / 11.3	1 539.4	.2	–	99.8
Square miles	602.5	1.5	–	1.5	– / 1.5	601.0	6.6	2.2 / 4.4	594.4	.2	–	99.8
Clearfield County												
Square kilometers	2 971.7	19.2	–	19.2	– / 19.2	2 952.5	88.5	41.4 / 47.1	2 864.0	.6	–	99.4
Square miles	1 147.4	7.4	–	7.4	– / 7.4	1 140.0	34.2	16.0 / 18.2	1 105.8	.6	–	99.4
Clinton County												
Square kilometers	2 307.4	6.5	–	6.5	– / 6.5	2 300.9	18.4	13.7 / 4.7	2 282.6	.3	–	99.7
Square miles	890.9	2.5	–	2.5	– / 2.5	888.4	7.1	5.3 / 1.8	881.3	.3	–	99.7
Columbia County												
Square kilometers	1 257.6	19.4	–	19.4	19.4 / –	1 238.2	30.2	12.3 / 17.9	1 208.0	1.5	–	98.5
Square miles	485.6	7.5	–	7.5	7.5 / –	478.1	11.7	4.7 / 6.9	466.4	1.5	–	98.5
Crawford County												
Square kilometers	2 623.4	18.8	–	18.8	11.3 / 7.6	2 604.6	60.0	33.4 / 26.6	2 544.6	.7	–	99.3
Square miles	1 012.9	7.3	–	7.3	4.4 / 2.9	1 005.6	23.1	12.9 / 10.3	982.5	.7	–	99.3
Cumberland County												
Square kilometers	1 425.0	143.4	119.4	24.0	14.0 / 9.9	1 281.6	8.2	7.4 / .8	1 273.4	10.1	8.4	89.9
Square miles	550.2	55.4	46.1	9.3	5.4 / 3.8	494.8	3.2	2.9 / .3	491.6	10.1	8.4	89.9
Dauphin County												
Square kilometers	1 360.6	222.2	220.2	2.0	– / 2.0	1 138.4	25.1	12.4 / 12.7	1 113.4	16.3	16.2	83.7
Square miles	525.3	85.8	85.0	.8	– / .8	439.5	9.7	4.8 / 4.9	429.9	16.3	16.2	83.7

TIPSII [UPF] GPH242 CENSUS90 71582000 01/25/93 10:06 AM MACHINE: C DATA:CENSUS90*PH2TIPSDA42. 12/16/92 21:41:39 TAPE: NONE FRAME: 7
TSF:CENSUS90*92. 12/16/92 21:42:03 UTF:CENSUS90*93. 12/16/92 21:42:03 META:CENSUS90*PH2TABLES42. 12/16/92 21:46:30

TIPSII [UPF] GPH242 CENSUS90 71582000 01/25/93 10:06 AM MACHINE: C DATA:CENSUS90*PH2TIPSDA42. 12/16/92 21:41:39 TAPE: NONE FRAME: 8
TSF:CENSUS90*92. 12/16/92 21:42:03 UTF:CENSUS90*93. 12/16/92 21:42:03 META:CENSUS90*PH2TABLES42. 12/16/92 21:46:30

Table 7. **Land Area by Urban and Rural Residence: 1990**—Con.

[For definitions of terms and meanings of symbols, see text]

State County	Total land area	Urban				Rural					Percent of total land area		
		Total urban land area	Inside urbanized area	Outside urbanized area		Total rural land area	In place			Other rural	Urban		Rural
				Total	Place of 10,000 or more; Place of 2,500 to 9,999		Total	Place of 1,000 to 2,499	Place of less than 1,000		Total	Inside urbanized area	
COUNTY—Con.													
Delaware County													
Square kilometers	477.1	385.0	385.0	–	– –	92.1	–	–	–	92.1	80.7	80.7	19.3
Square miles	184.2	148.7	148.7	–	– –	35.6	–	–	–	35.6	80.7	80.7	19.3
Elk County													
Square kilometers	2 146.3	19.2	–	19.2	– 19.2	2 127.1	5.5	5.5	–	2 121.7	.9	–	99.1
Square miles	828.7	7.4	–	7.4	– 7.4	821.3	2.1	2.1	–	819.2	.9	–	99.1
Erie County													
Square kilometers	2 077.2	190.2	149.4	40.8	– 40.8	1 887.0	35.8	16.2	19.6	1 851.1	9.2	7.2	90.8
Square miles	802.0	73.4	57.7	15.8	– 15.8	728.6	13.8	6.3	7.6	714.7	9.2	7.2	90.8
Fayette County													
Square kilometers	2 046.4	43.0	16.9	26.1	5.3 20.9	2 003.4	38.9	35.4	3.6	1 964.5	2.1	.8	97.9
Square miles	790.1	16.6	6.5	10.1	2.0 8.1	773.5	15.0	13.7	1.4	758.5	2.1	.8	97.9
Forest County													
Square kilometers	1 108.9	–	–	–	– –	1 108.9	3.5	–	3.5	1 105.4	–	–	100.0
Square miles	428.1	–	–	–	– –	428.1	1.3	–	1.3	426.8	–	–	100.0
Franklin County													
Square kilometers	1 999.4	45.5	4.7	40.8	17.8 23.0	1 953.9	14.8	14.7	.2	1 939.1	2.3	.2	97.7
Square miles	772.0	17.6	1.8	15.8	6.9 8.9	754.4	5.7	5.7	.1	748.7	2.3	.2	97.7
Fulton County													
Square kilometers	1 133.4	–	–	–	– –	1 133.4	2.2	.9	1.3	1 131.1	–	–	100.0
Square miles	437.6	–	–	–	– –	437.6	.9	.4	.5	436.7	–	–	100.0
Greene County													
Square kilometers	1 491.6	2.2	–	2.2	– 2.2	1 489.5	14.1	10.6	3.5	1 475.4	.1	–	99.9
Square miles	575.9	.8	–	.8	– .8	575.1	5.4	4.1	1.3	569.6	.1	–	99.9
Huntingdon County													
Square kilometers	2 267.2	11.9	–	11.9	– 11.9	2 255.3	14.3	–	14.3	2 241.1	.5	–	99.5
Square miles	875.4	4.6	–	4.6	– 4.6	870.8	5.5	–	5.5	865.3	.5	–	99.5
Indiana County													
Square kilometers	2 148.5	8.2	–	8.2	4.6 3.6	2 140.3	22.2	12.4	9.8	2 118.1	.4	–	99.6
Square miles	829.5	3.2	–	3.2	1.8 1.4	826.4	8.6	4.8	3.8	817.8	.4	–	99.6
Jefferson County													
Square kilometers	1 697.8	21.0	–	21.0	– 21.0	1 676.7	16.9	9.4	7.5	1 659.9	1.2	–	98.8
Square miles	655.5	8.1	–	8.1	– 8.1	647.4	6.5	3.6	2.9	640.9	1.2	–	98.8
Juniata County													
Square kilometers	1 014.3	–	–	–	– –	1 014.3	3.4	–	3.4	1 010.9	–	–	100.0
Square miles	391.6	–	–	–	– –	391.6	1.3	–	1.3	390.3	–	–	100.0
Lackawanna County													
Square kilometers	1 188.3	260.7	260.7	–	– –	927.6	73.2	69.8	3.4	854.4	21.9	21.9	78.1
Square miles	458.8	100.7	100.7	–	– –	358.1	28.3	26.9	1.3	329.9	21.9	21.9	78.1
Lancaster County													
Square kilometers	2 458.2	272.6	224.1	48.4	9.3 39.1	2 185.7	42.9	42.9	–	2 142.8	11.1	9.1	88.9
Square miles	949.1	105.2	86.5	18.7	3.6 15.1	843.9	16.5	16.5	–	827.3	11.1	9.1	88.9
Lawrence County													
Square kilometers	933.7	39.4	7.9	31.5	22.1 9.4	894.3	53.1	46.4	6.7	841.2	4.2	.8	95.8
Square miles	360.5	15.2	3.1	12.2	8.5 3.6	345.3	20.5	17.9	2.6	324.8	4.2	.8	95.8
Lebanon County													
Square kilometers	937.1	53.6	8.2	45.3	10.9 34.5	883.5	68.1	66.0	2.1	815.4	5.7	.9	94.3
Square miles	361.8	20.7	3.2	17.5	4.2 13.3	341.1	26.3	25.5	.8	314.8	5.7	.9	94.3
Lehigh County													
Square kilometers	897.9	200.7	194.8	5.9	– 5.9	697.2	3.1	3.1	–	694.1	22.4	21.7	77.6
Square miles	346.7	77.5	75.2	2.3	– 2.3	269.2	1.2	1.2	–	268.0	22.4	21.7	77.6
Luzerne County													
Square kilometers	2 307.6	282.0	260.6	21.3	15.5 5.9	2 025.6	41.0	24.1	16.9	1 984.6	12.2	11.3	87.8
Square miles	891.0	108.9	100.6	8.2	6.0 2.3	782.1	15.8	9.3	6.5	766.3	12.2	11.3	87.8
Lycoming County													
Square kilometers	3 198.5	65.2	59.9	5.4	– 5.4	3 133.2	7.5	3.1	4.4	3 125.7	2.0	1.9	98.0
Square miles	1 234.9	25.2	23.1	2.1	– 2.1	1 209.7	2.9	1.2	1.7	1 206.8	2.0	1.9	98.0
Mc Kean County													
Square kilometers	2 542.4	13.0	–	13.0	– 13.0	2 529.4	22.5	15.2	7.3	2 506.9	.5	–	99.5
Square miles	981.6	5.0	–	5.0	– 5.0	976.6	8.7	5.9	2.8	967.9	.5	–	99.5
Mercer County													
Square kilometers	1 740.1	114.9	102.9	11.9	– 11.9	1 625.3	34.8	14.6	20.1	1 590.5	6.6	5.9	93.4
Square miles	671.9	44.3	39.7	4.6	– 4.6	627.5	13.4	5.7	7.8	614.1	6.6	5.9	93.4
Mifflin County													
Square kilometers	1 063.7	5.2	–	5.2	– 5.2	1 058.5	19.8	18.2	1.7	1 038.7	.5	–	99.5
Square miles	410.7	2.0	–	2.0	– 2.0	408.7	7.7	7.0	.6	401.0	.5	–	99.5
Monroe County													
Square kilometers	1 573.0	25.7	–	25.7	– 25.7	1 547.3	39.7	24.8	14.9	1 507.6	1.6	–	98.4
Square miles	607.3	9.9	–	9.9	– 9.9	597.4	15.3	9.6	5.8	582.1	1.6	–	98.4

TIPSII [UPF] GPH242 CENSUS90 71582000 01/25/93 10:06 AM MACHINE: C DATA:CENSUS90*PH2TIPSDA42. 12/16/92 21:41:39 TAPE: NONE FRAME: 9
TSF:CENSUS90*92. 12/16/92 21:42:03 UTF:CENSUS90*93. 12/16/92 21:42:03 META:CENSUS90*PH2TABLES42. 12/16/92 21:46:30

Table 7. **Land Area by Urban and Rural Residence: 1990**—Con.

[For definitions of terms and meanings of symbols, see text]

State County	Total land area	Urban					Rural					Percent of total land area		
		Total urban land area	Inside urbanized area	Outside urbanized area			Total rural land area	In place			Other rural	Urban		Rural
				Total	Place of 10,000 or more	Place of 2,500 to 9,999		Total	Place of 1,000 to 2,499	Place of less than 1,000		Total	Inside urbanized area	
COUNTY—Con.														
Montgomery County														
Square kilometers	1 251.3	682.7	681.3	1.3	–	1.3	568.7	22.2	21.4	.8	546.4	54.6	54.4	45.4
Square miles	483.1	263.6	263.1	.5	–	.5	219.6	8.6	8.3	.3	211.0	54.6	54.4	45.4
Montour County														
Square kilometers	338.7	9.3	–	9.3	–	9.3	329.3	.1	–	.1	329.2	2.8	–	97.2
Square miles	130.8	3.6	–	3.6	–	3.6	127.1	.1	–	.1	127.1	2.8	–	97.2
Northampton County														
Square kilometers	968.3	166.5	151.1	15.4	–	15.4	801.8	19.3	13.0	6.2	782.5	17.2	15.6	82.8
Square miles	373.9	64.3	58.3	5.9	–	5.9	309.6	7.4	5.0	2.4	302.1	17.2	15.6	82.8
Northumberland County														
Square kilometers	1 191.2	28.3	–	28.3	5.5	22.8	1 162.9	48.2	35.2	13.0	1 114.7	2.4	–	97.6
Square miles	459.9	10.9	–	10.9	2.1	8.8	449.0	18.6	13.6	5.0	430.4	2.4	–	97.6
Perry County														
Square kilometers	1 433.7	6.2	6.2	–	–	–	1 427.6	10.8	4.7	6.1	1 416.8	.4	.4	99.6
Square miles	553.6	2.4	2.4	–	–	–	551.2	4.2	1.8	2.3	547.0	.4	.4	99.6
Philadelphia County														
Square kilometers	350.0	350.0	350.0	–	–	–	–	–	–	–	–	100.0	100.0	–
Square miles	135.1	135.1	135.1	–	–	–	–	–	–	–	–	100.0	100.0	–
Pike County														
Square kilometers	1 416.9	–	–	–	–	–	1 416.9	3.1	3.1	–	1 413.8	–	–	100.0
Square miles	547.1	–	–	–	–	–	547.1	1.2	1.2	–	545.9	–	–	100.0
Potter County														
Square kilometers	2 800.4	14.7	–	14.7	–	14.7	2 785.7	30.8	7.2	23.5	2 754.9	.5	–	99.5
Square miles	1 081.2	5.7	–	5.7	–	5.7	1 075.6	11.9	2.8	9.1	1 063.7	.5	–	99.5
Schuylkill County														
Square kilometers	2 016.6	45.7	–	45.7	10.9	34.8	1 970.9	72.0	52.3	19.7	1 898.9	2.3	–	97.7
Square miles	778.6	17.6	–	17.6	4.2	13.4	761.0	27.8	20.2	7.6	733.2	2.3	–	97.7
Snyder County														
Square kilometers	857.9	5.0	–	5.0	–	5.0	852.9	20.6	17.9	2.7	832.3	.6	–	99.4
Square miles	331.2	1.9	–	1.9	–	1.9	329.3	8.0	6.9	1.1	321.3	.6	–	99.4
Somerset County														
Square kilometers	2 783.6	16.3	7.1	9.2	–	9.2	2 767.3	73.8	26.7	47.2	2 693.5	.6	.3	99.4
Square miles	1 074.8	6.3	2.7	3.6	–	3.6	1 068.5	28.5	10.3	18.2	1 040.0	.6	.3	99.4
Sullivan County														
Square kilometers	1 165.4	–	–	–	–	–	1 165.4	14.4	–	14.4	1 151.0	–	–	100.0
Square miles	450.0	–	–	–	–	–	450.0	5.6	–	5.6	444.4	–	–	100.0
Susquehanna County														
Square kilometers	2 131.6	–	–	–	–	–	2 131.6	38.9	8.7	30.2	2 092.7	–	–	100.0
Square miles	823.0	–	–	–	–	–	823.0	15.0	3.3	11.7	808.0	–	–	100.0
Tioga County														
Square kilometers	2 936.5	17.5	–	17.5	–	17.5	2 918.9	27.2	20.8	6.4	2 891.7	.6	–	99.4
Square miles	1 133.8	6.8	–	6.8	–	6.8	1 127.0	10.5	8.0	2.5	1 116.5	.6	–	99.4
Union County														
Square kilometers	820.4	7.3	–	7.3	–	7.3	813.1	5.4	1.8	3.5	807.8	.9	–	99.1
Square miles	316.8	2.8	–	2.8	–	2.8	313.9	2.1	.7	1.4	311.9	.9	–	99.1
Venango County														
Square kilometers	1 748.5	63.2	–	63.2	11.7	51.6	1 685.3	44.0	20.3	23.7	1 641.3	3.6	–	96.4
Square miles	675.1	24.4	–	24.4	4.5	19.9	650.7	17.0	7.8	9.2	633.7	3.6	–	96.4
Warren County														
Square kilometers	2 288.2	7.6	–	7.6	7.6	–	2 280.6	21.0	12.3	8.7	2 259.6	.3	–	99.7
Square miles	883.5	2.9	–	2.9	2.9	–	880.5	8.1	4.8	3.4	872.4	.3	–	99.7
Washington County														
Square kilometers	2 220.0	239.8	195.9	43.9	–	43.9	1 980.2	64.3	10.0	54.3	1 915.9	10.8	8.8	89.2
Square miles	857.1	92.6	75.7	16.9	–	16.9	764.6	24.8	3.9	21.0	739.7	10.8	8.8	89.2
Wayne County														
Square kilometers	1 889.0	10.1	–	10.1	–	10.1	1 878.9	34.4	9.6	24.8	1 844.6	.5	–	99.5
Square miles	729.4	3.9	–	3.9	–	3.9	725.5	13.3	3.7	9.6	712.2	.5	–	99.5
Westmoreland County														
Square kilometers	2 648.5	386.4	363.2	23.1	–	23.1	2 262.1	24.8	15.1	9.6	2 237.3	14.6	13.7	85.4
Square miles	1 022.6	149.2	140.2	8.9	–	8.9	873.4	9.6	5.8	3.7	863.8	14.6	13.7	85.4
Wyoming County														
Square kilometers	1 028.8	–	–	–	–	–	1 028.8	9.8	4.2	5.6	1 019.0	–	–	100.0
Square miles	397.2	–	–	–	–	–	397.2	3.8	1.6	2.2	393.4	–	–	100.0
York County														
Square kilometers	2 343.0	214.6	184.1	30.5	9.5	21.0	2 128.4	51.1	21.7	29.4	2 077.3	9.2	7.9	90.8
Square miles	904.6	82.8	71.1	11.8	3.7	8.1	821.8	19.7	8.4	11.4	802.0	9.2	7.9	90.8

TIPSII [UPF] GPH242 CENSUS90 71582000 01/25/93 10:06 AM MACHINE: C DATA:CENSUS90*PH2TIPSDA42. 12/16/92 21:41:39 TAPE: NONE FRAME: 10
TSF:CENSUS90*92. 12/16/92 21:42:03 UTF:CENSUS90*93. 12/16/92 21:42:03 META:CENSUS90*PH2TABLES42. 12/16/92 21:46:30

Table 8. Population and Housing Units, 1970 to 1990; Area Measurements and Density: 1990

[For information concerning historical counts, see "User Notes." Density is computed using land area. For definitions of terms and meanings of symbols, see text]

State County County Subdivision Place	Population			Housing units			1990 area measurements				1990 density			
							Total area		Land area		Population per—		Housing units per—	
	1990	1980	1970	1990	1980	1970	Square kilometers	Square miles	Square kilometers	Square miles	Square kilometer	Square mile	Square kilometer	Square mile
The State	**11 881 643**	**r11 864 720**	**11 800 766**	**4 938 140**	**r4 596 743**	**3 927 206**	**119 290.7**	**46 058.2**	**116 082.7**	**44 819.6**	**102.4**	**265.1**	**42.5**	**110.2**
Adams County	78 274	r68 231	56 937	30 141	r24 495	18 571	1 350.8	521.6	1 346.9	520.1	58.1	150.5	22.4	58.0
Abbottstown borough	539	r558	552	230	r215	182	1.5	.6	1.5	.6	359.3	898.3	153.3	383.3
Arendtsville borough	693	600	589	305	233	216	1.8	.7	1.8	.7	385.0	990.0	169.4	435.7
Bendersville borough	560	533	528	221	219	194	1.1	.4	1.1	.4	509.1	1 400.0	200.9	552.5
Berwick township	1 831	r1 562	1 379	688	r519	391	20.0	7.7	20.0	7.7	91.6	237.8	34.4	89.4
Biglerville borough	993	991	977	420	432	346	1.7	.6	1.7	.6	584.1	1 655.0	247.1	700.0
Bonneauville borough	1 282	920	819	447	320	207	2.6	1.0	2.6	1.0	493.1	1 282.0	171.9	447.0
Butler township	2 514	2 166	1 757	918	755	557	62.1	24.0	62.1	24.0	40.5	104.8	14.8	38.3
Carroll Valley borough	1 457	817	...	642	417	...	14.2	5.5	14.0	5.4	104.1	269.8	45.9	118.9
Conewago township	4 532	3 405	3 431	1 657	1 085	969	27.2	10.5	27.1	10.5	167.2	431.6	61.1	157.8
Midway CDP	2 254	1 599	1 636	882	548	490	1.8	.7	1.8	.7	1 252.2	3 220.0	490.0	1 260.0
Cumberland township	5 431	4 637	3 497	2 034	1 652	1 093	86.8	33.5	86.6	33.4	62.7	162.6	23.5	60.9
East Berlin borough	1 175	1 054	1 086	487	430	383	1.8	.7	1.8	.7	652.8	1 678.6	270.6	695.7
Fairfield borough	524	591	547	226	234	191	1.8	.7	1.8	.7	291.1	748.6	125.6	322.9
Franklin township	4 126	3 692	2 744	1 809	1 542	1 111	178.4	68.9	177.5	68.5	23.2	60.2	10.2	26.4
Freedom township	692	650	555	276	251	214	36.0	13.9	36.0	13.9	19.2	49.8	7.7	19.9
Germany township	1 949	1 652	1 308	681	527	376	28.4	10.9	28.3	10.9	68.9	178.8	24.1	62.5
Gettysburg borough	7 025	7 194	7 275	2 812	2 633	2 392	4.3	1.6	4.2	1.6	1 672.6	4 390.6	669.5	1 757.5
Hamilton township	1 760	1 692	1 048	632	546	357	35.5	13.7	35.5	13.7	49.6	128.5	17.8	46.1
Hamiltonban township	1 872	1 835	1 686	756	668	611	101.5	39.2	101.3	39.1	18.5	47.9	7.5	19.3
Highland township	815	717	662	301	260	210	31.4	12.1	31.4	12.1	26.0	67.4	9.6	24.9
Huntington township	1 989	1 557	1 484	727	538	455	65.2	25.2	65.1	25.2	30.6	78.9	11.2	28.8
Latimore township	2 209	1 369	1 105	792	485	350	55.5	21.4	54.9	21.2	40.2	104.2	14.4	37.4
Liberty township	938	823	1 075	338	267	461	41.9	16.2	41.9	16.2	22.4	57.9	8.1	20.9
Littlestown borough	2 974	2 870	3 026	1 265	1 211	1 094	4.1	1.6	4.1	1.6	725.4	1 858.8	308.5	790.6
McSherrystown borough	2 769	2 764	2 773	1 136	981	770	1.4	.5	1.4	.5	1 977.9	5 538.0	811.4	2 272.0
Menallen township	2 700	2 354	1 937	1 195	883	693	110.9	42.8	110.8	42.8	24.4	63.1	10.8	27.9
Mount Joy township	2 848	2 564	1 795	1 039	869	563	67.6	26.1	67.1	25.9	42.4	110.0	15.5	40.1
Mount Pleasant township	4 076	3 473	1 817	1 463	1 157	566	79.4	30.7	79.2	30.6	51.5	133.2	18.5	47.8
New Oxford borough	1 617	1 921	1 495	662	639	473	1.6	.6	1.6	.6	1 010.6	2 695.0	413.8	1 103.3
Oxford township	3 437	2 302	1 808	1 144	683	468	25.2	9.7	25.2	9.7	136.4	354.3	45.4	117.9
Reading township	3 828	2 660	1 724	1 495	1 010	648	69.4	26.8	68.8	26.6	55.6	143.9	21.7	56.2
Straban township	4 565	4 240	3 221	1 727	1 446	1 048	89.2	34.4	89.1	34.4	51.2	132.7	19.4	50.2
Tyrone township	1 829	1 534	1 291	617	525	384	55.6	21.5	55.6	21.5	32.9	85.1	11.1	28.7
Union township	2 178	1 978	1 479	780	663	433	45.5	17.6	45.4	17.5	48.0	124.5	17.2	44.6
York Springs borough	547	556	467	219	200	165	.5	.2	.5	.2	1 094.0	2 735.0	438.0	1 095.0
Allegheny County †	1 336 449	r1 450 195	1 605 133	580 738	r571 003	533 554	1 928.8	744.7	1 891.3	730.2	706.6	1 830.3	307.1	795.3
Aleppo township	1 246	1 134	794	515	467	218	4.7	1.8	4.7	1.8	265.1	692.2	109.6	286.1
Aspinwall borough	2 880	3 284	3 541	1 532	1 530	1 306	1.0	.4	.9	.3	3 200.0	9 600.0	1 702.2	5 106.7
Avalon borough	5 784	6 240	7 010	2 869	2 838	2 527	1.8	.7	1.6	.6	3 615.0	9 640.0	1 793.1	4 781.7
Baldwin borough	21 923	r24 714	26 729	8 917	r8 644	7 850	15.4	5.9	15.0	5.8	1 461.5	3 779.8	594.5	1 537.4
Baldwin township	2 479	2 680	3 026	923	916	879	1.4	.5	1.4	.5	1 770.7	4 958.0	659.3	1 846.0
Bell Acres borough	1 436	1 307	1 264	543	459	387	13.5	5.2	13.5	5.2	106.4	276.2	40.2	104.4
Bellevue borough	9 126	10 128	11 586	4 779	4 965	4 547	2.8	1.1	2.6	1.0	3 510.0	9 126.0	1 838.1	4 779.0
Ben Avon borough	2 096	2 314	2 713	850	863	908	1.2	.5	1.0	.4	2 096.0	5 240.0	850.0	2 125.0
Ben Avon Heights borough	373	398	443	150	143	145	.4	.2	.4	.2	932.5	1 865.0	375.0	750.0
Bethel Park borough	33 823	34 755	34 758	12 997	11 994	9 507	30.3	11.7	30.3	11.7	1 116.3	2 890.9	428.9	1 110.9
Blawnox borough	1 626	1 653	1 907	913	737	684	1.1	.4	.8	.3	2 032.5	5 420.0	1 141.3	3 043.3
Brackenridge borough	3 784	4 297	4 796	1 756	1 820	1 769	1.4	.6	1.3	.5	2 910.8	7 568.0	1 350.8	3 512.0
Braddock borough	4 682	5 634	8 795	2 641	2 816	3 154	1.7	.7	1.5	.6	3 121.3	7 803.3	1 760.7	4 401.7
Braddock Hills borough	2 026	2 556	2 459	1 071	1 138	729	2.5	1.0	2.5	1.0	810.4	2 026.0	428.4	1 071.0
Bradfordwoods borough	1 329	1 264	970	476	419	276	2.3	.9	2.3	.9	577.8	1 476.7	207.0	528.9
Brentwood borough	10 823	r11 859	13 732	4 775	r4 843	4 814	3.7	1.4	3.7	1.4	2 925.1	7 730.7	1 290.5	3 410.7
Bridgeville borough	5 445	6 154	6 717	2 617	2 605	2 277	2.8	1.1	2.8	1.1	1 944.6	4 950.0	934.6	2 379.1
Carnegie borough	9 278	10 099	10 864	4 478	4 448	3 907	4.3	1.7	4.3	1.7	2 157.7	5 457.6	1 041.4	2 634.1
Castle Shannon borough	9 135	10 164	12 036	4 066	3 972	3 778	4.2	1.6	4.2	1.6	2 175.0	5 709.4	968.1	2 541.3
Chalfant borough	959	1 119	1 370	450	466	463	.4	.2	.4	.2	2 397.5	4 795.0	1 125.0	2 250.0
Cheswick borough	1 971	2 336	2 563	867	893	803	1.5	.6	1.2	.5	1 642.5	3 942.0	722.5	1 734.0
Churchill borough	3 883	4 285	4 690	1 567	1 472	1 380	5.7	2.2	5.7	2.2	681.2	1 765.0	274.9	712.3
Clairton city	9 656	12 188	15 051	4 676	5 074	5 119	7.8	3.0	7.2	2.8	1 341.1	3 448.6	649.4	1 670.0
Collier township	4 841	5 063	6 874	1 785	1 533	1 440	36.9	14.3	36.8	14.2	131.5	340.9	48.5	125.7
Coraopolis borough	6 747	7 308	8 435	3 263	3 322	3 044	3.8	1.5	3.5	1.3	1 927.7	5 190.0	932.3	2 510.0
Crafton borough	7 188	7 623	8 233	3 384	3 202	2 851	2.9	1.1	2.9	1.1	2 478.6	6 534.5	1 166.9	3 076.4
Crescent township	2 490	2 862	2 918	972	968	845	6.1	2.4	5.4	2.1	461.1	1 185.7	180.0	462.9
Dormont borough	9 772	11 275	12 856	4 321	4 578	4 486	1.9	.7	1.9	.7	5 143.2	13 960.0	2 274.2	6 172.9
Dravosburg borough	2 377	2 511	2 916	1 114	1 080	1 027	2.9	1.1	2.6	1.0	914.2	2 377.0	428.5	1 114.0
Duquesne city	8 525	10 094	11 410	4 106	4 326	4 082	5.3	2.0	4.7	1.8	1 813.8	4 736.1	873.6	2 281.1

TIPSII [UPF] GPH242 CENSUS90 71582000 01/25/93 10:06 AM MACHINE: C DATA:CENSUS90*PH2TIPSDA42. 12/16/92 21:41:39 TAPE: NONE FRAME: 11
TSF:CENSUS90*92. 12/16/92 21:42:03 UTF:CENSUS90*93. 12/16/92 21:42:03 META:CENSUS90*PH2TABLES42. 12/16/92 21:46:30

Table 8. Population and Housing Units, 1970 to 1990; Area Measurements and Density: 1990—Con.

[For information concerning historical counts, see "User Notes." Density is computed using land area. For definitions of terms and meanings of symbols, see text]

State County County Subdivision Place	Population			Housing units			1990 area measurements				1990 density			
							Total area		Land area		Population per—		Housing units per—	
	1990	1980	1970	1990	1980	1970	Square kilometers	Square miles	Square kilometers	Square miles	Square kilometer	Square mile	Square kilometer	Square mile
Allegheny County †—Con.														
East Deer township	1 558	1 658	2 081	734	721	728	6.8	2.6	6.0	2.3	259.7	677.4	122.3	319.1
East McKeesport borough	2 678	2 940	3 233	1 256	1 244	1 151	1.0	.4	1.0	.4	2 678.0	6 695.0	1 256.0	3 140.0
East Pittsburgh borough	2 160	2 493	3 006	1 090	1 135	1 100	1.0	.4	1.0	.4	2 160.0	5 400.0	1 090.0	2 725.0
Edgewood borough	3 581	4 382	5 138	1 725	1 735	1 826	1.5	.6	1.5	.6	2 387.3	5 968.3	1 150.0	2 875.0
Edgeworth borough	1 670	1 738	2 200	645	645	782	4.4	1.7	4.0	1.5	417.5	1 113.3	161.3	430.0
Elizabeth borough	1 610	1 892	2 273	773	811	817	1.1	.4	.9	.4	1 788.9	4 025.0	858.9	1 932.5
Elizabeth township	14 712	16 269	15 525	5 673	5 553	4 648	59.1	22.8	57.9	22.4	254.1	656.8	98.0	253.3
Emsworth borough	2 892	3 074	3 345	1 279	1 279	1 066	1.8	.7	1.5	.6	1 928.0	4 820.0	852.7	2 131.7
Etna borough	4 200	4 534	5 819	1 867	1 926	2 066	1.9	.7	1.9	.7	2 210.5	6 000.0	982.6	2 667.1
Fawn township	2 712	2 899	3 167	1 080	993	948	33.5	12.9	33.5	12.9	81.0	210.2	32.2	83.7
Findlay township	4 500	4 573	4 602	1 872	1 600	1 417	84.4	32.6	84.4	32.6	53.3	138.0	22.2	57.4
Imperial-Enlow CDP (pt.)	1 712	1 587	1 842	728	563	573	6.7	2.6	6.7	2.6	255.5	658.5	108.7	280.0
Forest Hills borough	7 335	8 198	9 561	3 159	3 090	2 935	4.0	1.6	4.0	1.6	1 833.8	4 584.4	789.8	1 974.4
Forward township	3 877	4 335	4 496	1 561	1 553	1 346	51.6	19.9	49.0	18.9	79.1	205.1	31.9	82.6
Fox Chapel borough	5 319	5 049	4 684	1 887	1 630	1 338	20.4	7.9	20.4	7.9	260.7	673.3	92.5	238.9
Franklin Park borough	10 109	6 135	5 310	3 420	1 972	1 494	35.1	13.6	35.1	13.6	288.0	743.3	97.4	251.5
Frazer township	1 388	1 509	1 887	576	536	556	24.3	9.4	24.3	9.4	57.1	147.7	23.7	61.3
Glassport borough	5 582	6 242	7 450	2 508	2 448	2 455	4.9	1.9	4.4	1.7	1 268.6	3 283.5	570.0	1 475.3
Glenfield borough	201	246	406	82	101	139	2.6	1.0	2.2	.8	91.4	251.3	37.3	102.5
Green Tree borough	4 905	5 722	6 441	1 969	2 055	2 046	5.4	2.1	5.4	2.1	908.3	2 335.7	364.6	937.6
Hampton township	15 568	r14 319	12 515	5 526	r4 889	3 423	41.5	16.0	41.5	16.0	375.1	973.0	133.2	345.4
Hampton Township CDP	15 568	…	…	5 526	…	…	41.5	16.0	41.5	16.0	375.1	973.0	133.2	345.4
Harmar township	3 144	3 461	3 916	1 530	1 565	1 407	16.7	6.4	15.5	6.0	202.8	524.0	98.7	255.0
Harrison township	11 763	13 252	14 448	5 300	5 306	4 926	20.0	7.7	18.8	7.3	625.7	1 611.4	281.9	726.0
Harrison Township CDP	11 763	…	…	5 300	…	…	20.0	7.7	18.8	7.3	625.7	1 611.4	281.9	726.0
Haysville borough	100	117	154	45	41	51	.7	.3	.5	.2	200.0	500.0	90.0	225.0
Heidelberg borough	1 238	1 606	2 034	600	692	766	.7	.3	.7	.3	1 768.6	4 126.7	857.1	2 000.0
Homestead borough	4 179	5 092	6 309	2 370	2 692	2 631	1.6	.6	1.5	.6	2 786.0	6 965.0	1 580.0	3 950.0
Indiana township	6 024	6 080	5 621	2 208	2 034	1 606	45.8	17.7	45.8	17.7	131.5	340.3	48.2	124.7
Ingram borough	3 901	4 346	4 902	1 679	1 794	1 533	1.1	.4	1.1	.4	3 546.4	9 752.5	1 526.4	4 197.5
Jefferson borough	9 533	8 643	8 512	3 752	3 082	2 514	43.0	16.6	42.9	16.6	222.2	574.3	87.5	226.0
Kennedy township	7 265	7 159	6 859	2 726	2 456	2 015	14.2	5.5	14.1	5.4	515.2	1 345.4	193.3	504.8
Kennedy Township CDP	7 152	7 159	…	2 683	2 456	…	14.2	5.5	14.1	5.4	507.2	1 324.4	190.3	496.9
Kilbuck township	890	1 219	1 694	370	321	331	6.7	2.6	6.6	2.5	134.8	356.0	56.1	148.0
Leet township	1 731	1 854	1 646	617	595	452	4.1	1.6	4.1	1.6	422.2	1 081.9	150.5	385.6
Leetsdale borough	1 387	1 604	1 862	682	626	637	3.0	1.2	2.6	1.0	533.5	1 387.0	262.3	682.0
Liberty borough	2 744	3 112	3 594	1 144	1 168	1 137	3.9	1.5	3.7	1.4	741.6	1 960.0	309.2	817.1
Lincoln borough	1 187	1 428	1 885	459	486	538	13.6	5.2	13.0	5.0	91.3	237.4	35.3	91.8
McCandless township	28 781	r26 191	22 404	10 933	r9 078	6 317	43.1	16.7	42.8	16.5	672.5	1 744.3	255.4	662.6
McCandless Township CDP (pt.)	28 781	r26 191	…	10 933	r9 078	…	43.1	16.7	42.8	16.5	672.5	1 744.3	255.4	662.6
Ross Township CDP (pt.)	–	…	…	–	…	…	–	–	–	–	–	–	–	–
McDonald borough (pt.)	443	539	659	188	202	212	.5	.2	.5	.2	886.0	2 215.0	376.0	940.0
McKeesport city	26 016	31 012	37 977	12 535	13 195	13 726	14.0	5.4	13.0	5.0	2 001.2	5 203.2	964.2	2 507.0
McKees Rocks borough	7 691	8 742	11 901	3 676	3 858	4 288	2.9	1.1	2.7	1.0	2 848.5	7 691.0	1 361.5	3 676.0
Marshall township	4 010	2 594	2 907	1 382	900	798	40.4	15.6	40.4	15.6	99.3	257.1	34.2	88.6
Millvale borough	4 341	4 772	5 815	2 078	2 149	2 111	1.9	.7	1.7	.7	2 553.5	6 201.4	1 222.4	2 968.6
Municipality of Monroeville borough †	29 169	30 977	29 011	12 644	11 359	8 494	51.3	19.8	51.2	19.8	569.7	1 473.2	247.0	638.6
Moon township	19 631	20 935	18 317	7 857	7 406	5 157	62.3	24.0	61.4	23.7	319.7	828.3	128.0	331.5
Carnot-Moon CDP	10 187	11 102	13 093	4 256	3 932	3 726	12.6	4.9	12.6	4.9	808.5	2 079.0	337.8	868.6
Mount Lebanon township	33 362	34 414	39 157	14 159	13 356	13 152	15.7	6.0	15.7	6.0	2 125.0	5 560.3	901.8	2 359.8
Mount Lebanon CDP (pt.)	33 362	34 414	…	14 159	13 356	…	15.7	6.0	15.7	6.0	2 125.0	5 560.3	901.8	2 359.8
Mount Oliver borough	4 160	4 576	5 509	1 893	1 935	1 970	.9	.3	.9	.3	4 622.2	13 866.7	2 103.3	6 310.0
Munhall borough	13 158	r14 535	16 574	5 835	r5 798	5 655	6.3	2.4	6.0	2.3	2 193.0	5 720.9	972.5	2 537.0
Neville township	1 273	1 416	2 017	689	699	748	5.8	2.2	3.4	1.3	374.4	979.2	202.6	530.0
North Braddock borough	7 036	8 711	10 838	3 347	3 705	3 690	4.1	1.6	4.0	1.5	1 759.0	4 690.7	836.8	2 231.3
North Fayette township	9 537	7 351	5 626	4 037	2 624	1 673	65.0	25.1	65.0	25.1	146.7	380.0	62.1	160.8
Imperial-Enlow CDP (pt.)	1 737	1 620	543	763	643	174	3.9	1.5	3.9	1.5	445.4	1 158.0	195.6	508.7
Sturgeon-Noblestown CDP (pt.)	888	760	…	355	294	…	3.1	1.2	3.1	1.2	286.5	740.0	114.5	295.8
North Versailles township	12 302	13 294	13 416	5 328	5 249	4 170	21.4	8.3	21.0	8.1	585.8	1 518.8	253.7	657.8
North Versailles CDP	12 302	13 294	…	5 328	5 249	…	21.4	8.3	21.0	8.1	585.8	1 518.8	253.7	657.8
Oakdale borough	1 752	1 955	2 136	665	663	600	1.4	.5	1.4	.5	1 251.4	3 504.0	475.0	1 330.0
Oakmont borough	6 961	7 039	7 550	3 177	2 836	2 511	4.6	1.8	4.2	1.6	1 657.4	4 350.6	756.4	1 985.6
O'Hara township	9 096	9 233	9 209	3 377	3 004	2 502	19.0	7.3	18.2	7.0	499.8	1 299.4	185.5	482.4
O'Hara Township CDP	9 096	…	…	3 377	…	…	19.0	7.3	18.2	7.0	499.8	1 299.4	185.5	482.4
Ohio township	2 459	2 072	2 096	850	723	616	17.8	6.9	17.8	6.9	138.1	356.4	47.8	123.2
Osborne borough	565	529	579	200	194	196	1.5	.6	1.2	.4	470.8	1 412.5	166.7	500.0
Penn Hills township	51 479	57 632	62 886	20 467	20 081	17 874	50.0	19.3	49.3	19.0	1 044.2	2 709.4	415.2	1 077.2
Penn Hills CDP	51 430	57 632	…	20 439	20 081	…	50.0	19.3	49.3	19.0	1 043.2	2 706.8	414.6	1 075.7
Pennsbury Village borough	774	798	…	501	499	…	.2	.1	.2	.1	3 870.0	7 740.0	2 505.0	5 010.0
Pine township	4 048	3 908	4 259	1 514	1 248	1 135	43.5	16.8	43.5	16.8	93.1	241.0	34.8	90.1
McCandless Township CDP (pt.)	–	…	…	–	…	…	–	–	–	–	–	–	–	–
Pitcairn borough	4 087	4 175	4 741	1 917	1 833	1 764	1.4	.5	1.4	.5	2 919.3	8 174.0	1 369.3	3 834.0
Pittsburgh city	369 879	r423 959	520 089	170 159	r179 198	189 831	151.2	58.4	144.1	55.6	2 566.8	6 652.5	1 180.8	3 060.4
Pleasant Hills borough	8 884	r9 604	10 409	3 515	r3 466	3 009	7.1	2.7	7.1	2.7	1 251.3	3 290.4	495.1	1 301.9
Plum borough	25 609	25 390	21 932	9 289	8 323	6 033	75.1	29.0	74.2	28.6	345.1	895.4	125.2	324.8

TIPSII [UPF] GPH242 CENSUS90 71582000 01/25/93 10:06 AM MACHINE: C DATA:CENSUS90*PH2TIPSDA42. 12/16/92 21:41:39 TAPE: NONE FRAME: 12
TSF:CENSUS90*92. 12/16/92 21:42:03 UTF:CENSUS90*93. 12/16/92 21:42:03 META:CENSUS90*PH2TABLES42. 12/16/92 21:46:30

Table 8. Population and Housing Units, 1970 to 1990; Area Measurements and Density: 1990—Con.

[For information concerning historical counts, see "User Notes." Density is computed using land area. For definitions of terms and meanings of symbols, see text]

State County County Subdivision Place	Population			Housing units			1990 area measurements				1990 density			
							Total area		Land area		Population per—		Housing units per—	
	1990	1980	1970	1990	1980	1970	Square kilometers	Square miles	Square kilometers	Square miles	Square kilometer	Square mile	Square kilometer	Square mile
Allegheny County †—Con.														
Port Vue borough	4 641	5 316	5 862	1 957	1 922	1 757	2.9	1.1	2.8	1.1	1 657.5	4 219.1	698.9	1 779.1
Rankin borough	2 503	2 892	3 704	1 186	1 200	1 242	1.3	.5	1.1	.4	2 275.5	6 257.5	1 078.2	2 965.0
Reserve township	3 866	4 306	4 151	1 489	1 503	1 226	5.2	2.0	5.2	2.0	743.5	1 933.0	286.3	744.5
Reserve Township CDP	3 866	4 306	...	1 489	1 503	...	5.2	2.0	5.2	2.0	743.5	1 933.0	286.3	744.5
Richland township	8 600	7 749	7 819	3 201	2 887	2 266	37.7	14.6	37.7	14.6	228.1	589.0	84.9	219.2
Robinson township	10 830	9 416	10 158	4 498	3 179	3 042	38.6	14.9	38.1	14.7	284.3	736.7	118.1	306.0
Robinson Township CDP	10 830	...	...	4 498	...	...	38.6	14.9	38.1	14.7	284.3	736.7	118.1	306.0
Ross township	33 482	35 102	32 892	14 124	13 386	9 822	37.2	14.4	37.2	14.4	900.1	2 325.1	379.7	980.8
McCandless Township CDP (pt.)	–	...	...	–	...	...	–	–	–	–	–	–	–	–
Ross Township CDP (pt.)	33 482	35 102	...	14 124	13 386	...	37.2	14.4	37.2	14.4	900.1	2 325.1	379.7	980.8
Rosslyn Farms borough	483	521	608	194	189	183	1.6	.6	1.6	.6	301.9	805.0	121.3	323.3
Scott township	17 118	20 413	21 856	7 797	7 832	6 477	10.2	4.0	10.2	4.0	1 678.2	4 279.5	764.4	1 949.3
Scott Township CDP	17 118	20 413	...	7 797	7 832	...	10.2	4.0	10.2	4.0	1 678.2	4 279.5	764.4	1 949.3
Sewickley borough	4 134	4 778	5 660	2 116	2 198	2 117	2.8	1.1	2.5	1.0	1 653.6	4 134.0	846.4	2 116.0
Sewickley Heights borough	984	899	797	406	330	276	19.0	7.3	19.0	7.3	51.8	134.8	21.4	55.6
Sewickley Hills borough	622	419	270	222	143	80	6.4	2.5	6.4	2.5	97.2	248.8	34.7	88.8
Shaler township	30 533	33 694	33 369	11 830	11 530	9 614	29.3	11.3	28.8	11.1	1 060.2	2 750.7	410.8	1 065.8
Ross Township CDP (pt.)	–	...	...	–	...	...	–	–	–	–	–	–	–	–
Shaler Township CDP	30 533	33 694	...	11 830	11 530	...	29.3	11.3	28.8	11.1	1 060.2	2 750.7	410.8	1 065.8
Sharpsburg borough	3 781	4 351	5 453	1 864	2 039	1 851	1.7	.7	1.3	.5	2 908.5	7 562.0	1 433.8	3 728.0
South Fayette township	10 329	9 707	9 369	3 775	3 210	2 001	52.7	20.4	52.7	20.3	196.0	508.8	71.6	186.0
Sturgeon-Noblestown CDP (pt.)	462	552	...	178	199	...	1.5	.6	1.5	.6	308.0	770.0	118.7	296.7
South Park township	14 292	13 535	8 187	5 368	4 752	2 299	23.8	9.2	23.8	9.2	600.5	1 553.5	225.5	583.5
South Park Township CDP	14 292	...	...	5 368	...	...	23.8	9.2	23.8	9.2	600.5	1 553.5	225.5	583.5
South Versailles township	515	425	558	206	155	157	2.5	1.0	2.2	.9	234.1	572.2	93.6	228.9
Springdale borough	3 992	4 418	5 202	1 846	1 779	1 750	2.8	1.1	2.4	.9	1 663.3	4 435.6	769.2	2 051.1
Springdale township	1 777	1 918	2 218	740	730	647	6.2	2.4	5.8	2.2	306.4	807.7	127.6	336.4
Stowe township	7 681	9 202	10 119	3 674	3 761	3 485	6.1	2.3	5.1	2.0	1 506.1	3 840.5	720.4	1 837.0
Stowe Township CDP	7 681	9 202	...	3 674	3 761	...	6.1	2.3	5.1	2.0	1 506.1	3 840.5	720.4	1 837.0
Swissvale borough	10 637	11 345	13 819	5 284	4 839	4 821	3.3	1.3	3.1	1.2	3 431.3	8 864.2	1 704.5	4 403.3
Tarentum borough	5 674	6 419	7 379	2 649	2 787	2 785	3.7	1.4	3.2	1.2	1 773.1	4 728.3	827.8	2 207.5
Thornburg borough	461	526	617	177	164	160	1.2	.4	1.2	.4	384.2	1 152.5	147.5	442.5
Trafford borough (pt.)	90	r110	95	30	r33	37	.5	.2	.5	.2	180.0	450.0	60.0	150.0
Turtle Creek borough	6 556	6 959	8 308	3 067	2 974	2 965	2.5	1.0	2.5	1.0	2 622.4	6 556.0	1 226.8	3 067.0
Upper St. Clair township	19 692	19 023	15 471	6 806	5 879	4 305	25.3	9.8	25.3	9.8	778.3	2 009.4	269.0	694.5
Mount Lebanon CDP (pt.)	–	...	...	–	...	...	–	–	–	–	–	–	–	–
Upper St. Clair CDP	19 692	19 023	...	6 806	5 879	...	25.3	9.8	25.3	9.8	778.3	2 009.4	269.0	694.5
Verona borough	3 260	3 179	3 737	1 404	1 296	1 242	1.6	.6	1.4	.5	2 328.6	6 520.0	1 002.9	2 808.0
Versailles borough	1 821	2 150	2 754	928	925	960	1.4	.5	1.3	.5	1 400.8	3 642.0	713.8	1 856.0
Wall borough	853	989	1 265	368	405	414	1.1	.4	1.1	.4	775.5	2 132.5	334.5	920.0
West Deer township	11 371	10 897	10 074	4 304	3 825	3 002	75.1	29.0	75.1	29.0	151.4	392.1	57.3	148.4
Curtisville CDP	1 285	1 404	1 337	544	548	433	3.7	1.4	3.7	1.4	347.3	917.9	147.0	388.6
Russellton CDP	1 691	1 878	1 597	659	651	509	3.7	1.4	3.7	1.4	457.0	1 207.9	178.1	470.7
West Elizabeth borough	634	808	848	271	312	292	.7	.3	.5	.2	1 268.0	3 170.0	542.0	1 355.0
West Homestead borough	2 495	3 128	3 789	1 218	1 273	1 328	2.6	1.0	2.4	.9	1 039.6	2 772.2	507.5	1 353.3
West Mifflin borough	23 644	r26 322	28 070	9 948	r9 636	8 408	37.4	14.4	36.7	14.2	644.3	1 665.1	271.1	700.6
West View borough	7 734	7 648	8 312	3 352	3 031	2 855	2.6	1.0	2.6	1.0	2 974.6	7 734.0	1 289.2	3 352.0
Whitaker borough	1 416	1 615	1 797	617	622	610	.9	.3	.8	.3	1 770.0	4 720.0	771.3	2 056.7
Whitehall borough	14 451	r15 143	16 450	6 346	r6 147	5 419	8.5	3.3	8.5	3.3	1 700.1	4 379.1	746.6	1 923.0
White Oak borough	8 761	9 480	9 304	3 838	3 628	3 029	17.3	6.7	17.3	6.7	506.4	1 307.6	221.8	572.8
Wilkins township	7 585	8 472	8 749	3 370	3 318	2 679	6.8	2.6	6.8	2.6	1 115.4	2 917.3	495.6	1 296.2
Wilkins Township CDP	7 487	8 472	...	3 325	3 318	...	6.8	2.6	6.8	2.6	1 101.0	2 879.6	489.0	1 278.8
Wilkinsburg borough	21 080	23 669	26 780	11 354	11 144	10 421	6.0	2.3	6.0	2.3	3 513.3	9 165.2	1 892.3	4 936.5
Wilmerding borough	2 222	2 421	3 218	1 165	1 154	1 271	1.2	.5	1.2	.5	1 851.7	4 444.0	970.8	2 330.0
Armstrong County	73 478	77 768	75 590	31 757	31 040	26 264	1 721.0	664.5	1 693.8	654.0	43.4	112.4	18.7	48.6
Apollo borough	1 895	2 212	2 308	863	948	864	.9	.4	.8	.3	2 368.8	6 316.7	1 078.8	2 876.7
Applewold borough	388	395	515	168	170	169	.1	–	.1	–	3 880.0	–	1 680.0	–
Atwood borough	128	107	123	49	43	42	5.5	2.1	5.4	2.1	23.7	61.0	9.1	23.3
Bethel township	1 261	1 349	1 128	616	644	443	41.1	15.8	39.6	15.3	31.8	82.4	15.6	40.3
Boggs township	981	953	797	461	400	262	63.1	24.4	62.4	24.1	15.7	40.7	7.4	19.1
Bradys Bend township	963	1 124	1 095	592	626	448	32.9	12.7	32.9	12.7	29.3	75.8	18.0	46.6
Burrell township	728	766	696	286	291	227	56.6	21.9	55.2	21.3	13.2	34.2	5.2	13.4
Cadogan township	427	459	563	180	190	183	2.8	1.1	2.4	.9	177.9	474.4	75.0	200.0
Cowanshannock township	2 813	3 178	3 008	1 145	1 146	974	119.9	46.3	118.1	45.6	23.8	61.7	9.7	25.1
Dayton borough	572	648	715	258	265	269	1.2	.5	1.2	.5	476.7	1 144.0	215.0	516.0
East Franklin township	3 923	3 716	4 262	1 530	1 349	1 342	81.7	31.5	79.9	30.9	49.1	127.0	19.1	49.5
West Hills CDP	1 240	...	...	473	...	...	9.0	3.5	8.5	3.3	145.9	375.8	55.6	143.3
Elderton borough	371	420	428	157	188	157	.7	.3	.7	.3	530.0	1 236.7	224.3	523.3
Ford City borough	3 413	3 923	4 749	1 701	1 727	1 750	2.0	.8	1.7	.7	2 007.6	4 875.7	1 000.6	2 430.0
Ford Cliff borough	450	516	526	184	186	176	.2	.1	.2	.1	2 250.0	4 500.0	920.0	1 840.0
Freeport borough	1 983	2 381	2 375	925	1 009	836	3.1	1.2	3.0	1.2	661.0	1 652.5	308.3	770.8
Gilpin township	2 804	2 967	3 086	1 245	1 138	1 006	44.5	17.2	42.7	16.5	65.7	169.9	29.2	75.5
Hovey township	99	103	143	111	87	76	5.3	2.1	5.3	2.1	18.7	47.1	20.9	52.9
Kiskiminetas township	5 456	5 875	4 657	2 201	2 130	1 485	106.3	41.0	105.5	40.7	51.7	134.1	20.9	54.1
Orchard Hills CDP	2 019	1 415	1 300	883	530	422	7.4	2.9	7.4	2.8	272.8	721.1	119.3	315.4

TIPSII [UPF] GPH242 CENSUS90 71582000 01/25/93 10:06 AM MACHINE: C DATA:CENSUS90*PH2TIPSDA42 12/16/92 21:41:39 TAPE: NONE FRAME: 13
TSF:CENSUS90*92. 12/16/92 21:42:03 UTF:CENSUS90*93. 12/16/92 21:42:03 META:CENSUS90*PH2TABLES42. 12/16/92 21:46:30

Table 8. Population and Housing Units, 1970 to 1990; Area Measurements and Density: 1990—Con.

[For information concerning historical counts, see "User Notes." Density is computed using land area. For definitions of terms and meanings of symbols, see text]

State County County Subdivision Place	Population			Housing units			1990 area measurements				1990 density			
							Total area		Land area		Population per—		Housing units per—	
	1990	1980	1970	1990	1980	1970	Square kilometers	Square miles	Square kilometers	Square miles	Square kilometer	Square mile	Square kilometer	Square mile
Armstrong County—Con.														
Kittanning borough	5 120	5 432	6 231	2 391	2 439	2 301	2.7	1.0	2.7	1.0	1 896.3	5 120.0	885.6	2 391.0
Kittanning township	2 310	2 160	1 809	804	785	560	79.8	30.8	79.5	30.7	29.1	75.2	10.1	26.2
Leechburg borough	2 504	2 682	2 999	1 243	1 272	1 245	1.3	.5	1.2	.4	2 086.7	6 260.0	1 035.8	3 107.5
Madison township	941	1 030	1 012	548	522	414	80.8	31.2	78.5	30.3	12.0	31.1	7.0	18.1
Mahoning township	1 504	1 649	1 537	647	629	569	65.6	25.3	64.3	24.8	23.4	60.6	10.1	26.1
Manor township	4 482	4 819	5 030	1 901	1 812	1 648	44.6	17.2	43.1	16.6	104.0	270.0	44.1	114.5
Lenape Heights CDP	1 355	1 548	1 233	568	574	382	2.5	1.0	2.5	1.0	542.0	1 355.0	227.2	568.0
Manorville borough	418	409	445	188	188	173	.3	.1	.3	.1	1 393.3	4 180.0	626.7	1 880.0
North Apollo borough	1 391	1 487	1 618	614	596	540	1.5	.6	1.4	.5	993.6	2 782.0	438.6	1 228.0
North Buffalo township	2 897	2 827	2 521	1 111	998	790	65.2	25.2	63.9	24.7	45.3	117.3	17.4	45.0
Parker city	853	808	843	349	357	319	2.8	1.1	2.8	1.1	304.6	775.5	124.6	317.3
Parks township	2 739	3 123	3 045	1 146	1 199	1 009	36.8	14.2	36.5	14.1	75.0	194.3	31.4	81.3
North Vandergrift-Pleasant View CDP	1 431	1 625	1 784	619	635	606	4.9	1.9	4.7	1.8	304.5	795.0	131.7	343.9
Perry township	322	396	375	258	257	212	39.0	15.0	39.0	15.0	8.3	21.5	6.6	17.2
Pine township	534	656	704	286	287	278	13.3	5.1	12.7	4.9	42.0	109.0	22.5	58.4
Plumcreek township	2 400	2 303	1 734	867	793	554	111.5	43.0	109.7	42.4	21.9	56.6	7.9	20.4
Rayburn township	1 823	1 971	1 983	723	698	606	32.0	12.4	30.8	11.9	59.2	153.2	23.5	60.8
Redbank township	1 058	1 161	916	468	408	331	84.5	32.6	83.8	32.4	12.6	32.7	5.6	14.4
Rural Valley borough	957	1 033	962	411	395	350	5.5	2.1	5.5	2.1	174.0	455.7	74.7	195.7
South Bend township	1 304	1 237	1 021	470	410	336	58.9	22.8	58.7	22.7	22.2	57.4	8.0	20.7
South Bethlehem borough	479	476	500	206	222	190	.4	.2	.4	.2	1 197.5	2 395.0	515.0	1 030.0
South Buffalo township	2 687	2 636	2 317	1 009	946	852	72.5	28.0	70.1	27.1	38.3	99.2	14.4	37.2
Sugarcreek township	1 496	1 511	1 001	544	527	304	70.1	27.1	70.1	27.1	21.3	55.2	7.8	20.1
Valley township	709	628	578	256	217	172	38.2	14.7	38.2	14.7	18.6	48.2	6.7	17.4
Washington township	984	1 008	953	606	543	404	59.5	23.0	57.0	22.0	17.3	44.7	10.6	27.5
Wayne township	937	1 020	909	423	382	290	116.2	44.9	115.7	44.7	8.1	21.0	3.7	9.5
West Franklin township	2 008	1 863	1 601	758	677	491	68.1	26.3	68.1	26.3	29.5	76.3	11.1	28.8
West Kittanning borough	1 253	1 591	956	569	651	343	1.0	.4	1.0	.4	1 253.0	3 132.5	569.0	1 422.5
Worthington borough	713	760	816	289	293	274	1.5	.6	1.5	.6	475.3	1 188.3	192.7	481.7
Beaver County †	186 093	204 441	208 418	76 336	75 033	66 146	1 149.8	443.9	1 127.3	435.3	165.1	427.5	67.7	175.4
Aliquippa city	13 374	17 094	22 277	6 118	6 646	7 184	11.6	4.5	10.6	4.1	1 261.7	3 262.0	577.2	1 492.2
Ambridge borough	8 133	9 575	11 324	4 078	4 328	4 230	3.9	1.5	3.8	1.5	2 140.3	5 422.0	1 073.2	2 718.7
Baden borough	5 074	5 318	5 536	2 181	2 013	1 740	6.5	2.5	5.9	2.3	860.0	2 206.1	369.7	948.3
Beaver borough	5 028	5 441	6 100	2 365	2 466	2 385	2.8	1.1	2.4	.9	2 095.0	5 586.7	985.4	2 627.8
Beaver Falls city	10 687	12 525	14 635	4 667	5 000	5 128	5.9	2.3	5.5	2.1	1 943.1	5 089.0	848.5	2 222.4
Big Beaver borough	2 298	2 815	2 739	889	961	788	46.6	18.0	46.2	17.8	49.7	129.1	19.2	49.9
Bridgewater borough	751	879	966	351	369	367	2.0	.8	1.8	.7	417.2	1 072.9	195.0	501.4
Brighton township	7 489	7 858	7 532	2 544	2 339	2 010	50.2	19.4	50.1	19.4	149.5	386.0	50.8	131.1
Center township	10 742	10 733	10 598	3 997	3 477	2 850	40.6	15.7	39.9	15.4	269.2	697.5	100.2	259.5
Chippewa township †	6 988	7 245	6 654	2 780	2 546	2 036	42.4	16.4	42.4	16.4	164.8	426.1	65.6	169.5
Conway borough	2 424	2 747	2 822	1 004	938	818	3.8	1.5	3.2	1.3	757.5	1 864.6	313.8	772.3
Darlington borough	311	377	344	132	145	126	.2	.1	.2	.1	1 555.0	3 110.0	660.0	1 320.0
Darlington township	2 040	2 090	2 056	836	802	675	57.2	22.1	57.0	22.0	35.8	92.7	14.7	38.0
Daugherty township	3 433	3 605	3 719	1 256	1 189	1 047	25.9	10.0	25.8	10.0	133.1	343.3	48.7	125.6
East Rochester borough	672	789	920	294	286	285	1.2	.5	1.0	.4	672.0	1 680.0	294.0	735.0
Eastvale borough	328	379	453	149	145	166	.3	.1	.2	.1	1 640.0	3 280.0	745.0	1 490.0
Economy borough	9 519	9 538	7 176	3 373	3 093	2 090	46.0	17.8	45.8	17.7	207.8	537.8	73.6	190.6
Ellwood City borough (pt.)	850	795	1 103	360	312	349	1.1	.4	1.0	.4	850.0	2 125.0	360.0	900.0
Fallston borough	392	312	571	175	124	189	1.3	.5	1.2	.5	326.7	784.0	145.8	350.0
Frankfort Springs borough	134	187	144	49	59	39	.6	.2	.6	.2	223.3	670.0	81.7	245.0
Franklin township	3 821	3 772	3 488	1 570	1 460	1 158	46.1	17.8	45.8	17.7	83.4	215.9	34.3	88.7
Freedom borough	1 897	2 272	2 643	774	849	873	1.9	.7	1.5	.6	1 264.7	3 161.7	516.0	1 290.0
Georgetown borough	194	231	234	75	76	78	.7	.3	.5	.2	388.0	970.0	150.0	375.0
Glasgow borough	74	106	112	30	38	35	.3	.1	.2	.1	370.0	740.0	150.0	300.0
Greene township	2 573	2 422	1 489	897	773	421	68.0	26.3	66.9	25.8	38.5	99.7	13.4	34.8
Hanover township	3 470	3 443	2 154	1 255	1 073	616	116.6	45.0	116.2	44.9	29.9	77.3	10.8	28.0
Harmony township	3 694	3 977	5 022	1 534	1 471	1 572	8.4	3.2	7.4	2.9	499.2	1 273.8	207.3	529.0
Harmony Township CDP	3 694	3 977	...	1 534	1 471	...	8.4	3.2	7.4	2.9	499.2	1 273.8	207.3	529.0
Homewood borough	162	188	212	64	78	74	.4	.2	.4	.2	405.0	810.0	160.0	320.0
Hookstown borough	169	228	246	72	77	73	.3	.1	.3	.1	563.3	1 690.0	240.0	720.0
Hopewell township	13 274	14 662	14 133	5 459	4 996	4 077	44.3	17.1	43.8	16.9	303.1	785.4	124.6	323.0
Independence township	2 563	2 534	1 761	951	834	517	60.3	23.3	59.2	22.9	43.3	111.9	16.1	41.5
Industry borough	2 124	2 417	2 442	792	827	716	26.4	10.2	24.5	9.5	86.7	223.6	32.3	83.4
Koppel borough	1 024	1 146	1 312	438	452	428	1.4	.5	1.4	.5	731.4	2 048.0	312.9	876.0
Marion township	909	941	1 292	386	370	362	27.3	10.5	26.6	10.3	34.2	88.3	14.5	37.5
Midland borough	3 321	4 310	5 271	1 688	1 875	1 846	5.8	2.2	5.3	2.1	626.6	1 581.4	318.5	803.8
Monaca borough	6 739	7 661	7 486	2 772	2 856	2 467	6.5	2.5	5.4	2.1	1 248.0	3 209.0	513.3	1 320.0
New Brighton borough	6 854	7 364	7 637	3 116	3 056	2 756	2.9	1.1	2.7	1.0	2 538.5	6 854.0	1 154.1	3 116.0
New Galilee borough	500	596	624	208	221	184	.7	.3	.7	.3	714.3	1 666.7	297.1	693.3
New Sewickley township	6 861	7 340	5 719	2 523	2 479	1 630	84.6	32.7	84.6	32.7	81.1	209.8	29.8	77.2
North Sewickley township	6 178	6 758	6 048	2 248	2 199	1 787	54.6	21.1	53.6	20.7	115.3	298.5	41.9	108.6
Ohioville borough	3 865	4 217	3 918	1 396	1 339	1 040	61.1	23.6	60.3	23.3	64.1	165.9	23.2	59.9

TIPSII [UPF] GPH242 CENSUS90 71582000 01/25/93 10:06 AM MACHINE: C DATA:CENSUS90*PH2TIPSDA42. 12/16/92 21:41:39 TAPE: NONE FRAME: 14
TSF:CENSUS90*92. 12/16/92 21:42:03 UTF:CENSUS90*93. 12/16/92 21:42:03 META:CENSUS90*PH2TABLES42. 12/16/92 21:46:30

Table 8. Population and Housing Units, 1970 to 1990; Area Measurements and Density: 1990—Con.

[For information concerning historical counts, see "User Notes." Density is computed using land area. For definitions of terms and meanings of symbols, see text]

State County County Subdivision Place	Population			Housing units			1990 area measurements				1990 density			
							Total area		Land area		Population per—		Housing units per—	
	1990	1980	1970	1990	1980	1970	Square kilometers	Square miles	Square kilometers	Square miles	Square kilometer	Square mile	Square kilometer	Square mile
Beaver County †—Con.														
Patterson township †	3 074	3 288	3 442	1 331	1 257	1 151	4.4	1.7	4.4	1.7	698.6	1 808.2	302.5	782.9
Patterson Township CDP	3 074	3 288	…	1 331	1 257	…	4.4	1.7	4.3	1.7	714.9	1 808.2	309.5	782.9
Patterson Heights borough	576	797	777	234	294	251	.6	.2	.6	.2	960.0	2 880.0	390.0	1 170.0
Potter township	546	605	484	206	223	157	17.4	6.7	15.9	6.1	34.3	89.5	13.0	33.8
Pulaski township	1 697	1 998	2 126	743	772	677	2.1	.8	2.1	.8	808.1	2 121.3	353.8	928.8
Raccoon township	3 426	3 133	2 615	1 177	1 062	737	49.9	19.3	48.0	18.5	71.4	185.2	24.5	63.6
Rochester borough	4 156	4 759	4 819	1 952	2 041	1 829	1.8	.7	1.5	.6	2 770.7	6 926.7	1 301.3	3 253.3
Rochester township	3 247	3 427	4 089	1 246	1 178	1 213	10.0	3.9	9.9	3.8	328.0	854.5	125.9	327.9
Shippingport borough	227	255	328	91	102	107	9.4	3.6	8.5	3.3	26.7	68.8	10.7	27.6
South Beaver township	2 942	2 932	2 339	1 065	989	684	77.0	29.7	76.8	29.6	38.3	99.4	13.9	36.0
South Heights borough	647	765	799	269	275	251	1.1	.4	.9	.3	718.9	2 156.7	298.9	896.7
Vanport township	1 700	2 013	2 122	848	817	743	3.1	1.2	2.4	.9	708.3	1 888.9	353.3	942.2
West Mayfield borough	1 312	1 712	2 152	625	641	685	2.0	.8	2.0	.8	656.0	1 640.0	312.5	781.3
White township	1 610	1 870	1 414	703	745	449	1.9	.7	1.9	.7	847.4	2 300.0	370.0	1 004.3
Bedford County	47 919	46 784	42 353	21 738	19 815	15 525	2 635.3	1 017.5	2 627.8	1 014.6	18.2	47.2	8.3	21.4
Bedford borough	3 137	3 326	3 302	1 579	1 563	1 334	2.9	1.1	2.9	1.1	1 081.7	2 851.8	544.5	1 435.5
Bedford township	4 945	4 692	4 253	2 292	2 023	1 549	177.7	68.6	177.7	68.6	27.8	72.1	12.9	33.4
Bloomfield township	766	631	506	296	223	161	50.4	19.5	50.4	19.5	15.2	39.3	5.9	15.2
Broad Top township	1 918	1 837	1 963	867	783	737	125.5	48.5	124.8	48.2	15.4	39.8	6.9	18.0
Coaldale borough	143	233	174	70	94	77	.1	–	.1	–	1 430.0	–	700.0	–
Colerain township	1 058	1 015	830	419	359	275	108.8	42.0	108.7	42.0	9.7	25.2	3.9	10.0
Cumberland Valley township	1 473	1 494	1 333	630	591	487	155.4	60.0	153.9	59.4	9.6	24.8	4.1	10.6
East Providence township	1 785	1 808	1 442	778	675	505	131.4	50.7	130.8	50.5	13.6	35.3	5.9	15.4
East St. Clair township	2 765	2 492	1 944	1 256	1 027	776	87.7	33.9	87.7	33.9	31.5	81.6	14.3	37.1
Everett borough	1 777	1 828	2 243	904	836	859	2.8	1.1	2.8	1.1	634.6	1 615.5	322.9	821.8
Harrison township	967	951	714	560	633	326	97.6	37.7	97.6	37.7	9.9	25.6	5.7	14.9
Hopewell borough	194	256	290	93	99	102	.3	.1	.3	.1	646.7	1 940.0	310.0	930.0
Hopewell township	1 928	1 926	1 490	835	760	546	89.0	34.4	88.5	34.2	21.8	56.4	9.4	24.4
Hyndman borough	1 019	1 106	1 151	445	435	394	1.1	.4	1.1	.4	926.4	2 547.5	404.5	1 112.5
Juniata township	865	799	684	522	422	268	122.7	47.4	122.7	47.4	7.0	18.2	4.3	11.0
Kimmel township	1 605	1 492	1 194	749	524	401	52.9	20.4	52.9	20.4	30.3	78.7	14.2	36.7
King township	1 226	1 154	1 047	466	447	359	40.0	15.4	40.0	15.4	30.7	79.6	11.7	30.3
Liberty township	1 478	1 534	1 332	652	634	505	69.0	26.6	68.1	26.3	21.7	56.2	9.6	24.8
Lincoln township	394	349	303	142	123	101	42.0	16.2	42.0	16.2	9.4	24.3	3.4	8.8
Londonderry township	1 893	1 899	1 702	786	758	559	142.0	54.8	142.0	54.8	13.3	34.5	5.5	14.3
Mann township	481	455	337	305	241	140	92.9	35.9	92.9	35.9	5.2	13.4	3.3	8.5
Manns Choice borough	249	286	334	117	107	110	1.2	.5	1.2	.5	207.5	498.0	97.5	234.0
Monroe township	1 305	1 202	1 086	597	515	391	228.1	88.1	228.0	88.0	5.7	14.8	2.6	6.8
Napier township	2 054	1 977	1 645	985	1 155	613	151.8	58.6	150.0	57.9	13.7	35.5	6.6	17.0
New Paris borough	223	199	204	85	82	74	.1	.1	.1	.1	2 230.0	2 230.0	850.0	850.0
Pleasantville borough	215	275	303	85	91	99	.2	.1	.2	.1	1 075.0	2 150.0	425.0	850.0
Rainsburg borough	175	201	179	64	71	67	.4	.2	.4	.2	437.5	875.0	160.0	320.0
St. Clairsville borough	88	90	96	41	37	33	.1	–	.1	–	880.0	–	410.0	–
Saxton borough	838	814	858	403	359	326	1.1	.4	1.1	.4	761.8	2 095.0	366.4	1 007.5
Schellsburg borough	245	325	271	132	148	116	1.0	.4	1.0	.4	245.0	612.5	132.0	330.0
Snake Spring township	1 511	1 498	1 252	630	571	465	66.7	25.8	66.7	25.8	22.7	58.6	9.4	24.4
Southampton township	920	825	699	484	372	259	206.8	79.9	206.8	79.9	4.4	11.5	2.3	6.1
South Woodbury township	1 839	1 755	1 566	691	618	505	88.4	34.1	88.4	34.1	20.8	53.9	7.8	20.3
Union township	296	215	199	159	105	91	57.0	22.0	57.0	22.0	5.2	13.5	2.8	7.2
West Providence township	3 233	3 361	3 132	1 514	1 426	1 124	100.8	38.9	99.7	38.5	32.4	84.0	15.2	39.3
West St. Clair township	1 543	1 251	1 209	622	472	433	77.6	30.0	77.6	30.0	19.9	51.4	8.0	20.7
Woodbury borough	239	267	298	95	124	107	.3	.1	.3	.1	796.7	2 390.0	316.7	950.0
Woodbury township	1 129	966	788	388	312	251	61.4	23.7	61.4	23.7	18.4	47.6	6.3	16.4
Berks County †	336 523	312 509	296 382	134 482	119 937	101 027	2 242.1	865.7	2 225.4	859.2	151.2	391.7	60.4	156.5
Adamstown borough (pt.)	–	12	4	–	3	2	–	–	–	–	–	–	–	–
Albany township †	1 547	1 381	1 109	622	523	397	104.1	40.2	104.1	40.2	14.9	38.5	6.0	15.5
Alsace township	3 459	3 456	3 034	1 377	1 243	1 008	31.6	12.2	31.6	12.2	109.5	283.5	43.6	112.9
Amity township	6 434	5 883	4 718	2 422	2 093	1 486	47.7	18.4	47.4	18.3	135.7	351.6	51.1	132.3
Amity Gardens CDP	2 714	…	…	968	…	…	2.5	1.0	2.5	1.0	1 085.6	2 714.0	387.2	968.0
Bally borough	973	1 051	1 197	370	359	338	1.4	.5	1.4	.5	695.0	1 946.0	264.3	740.0
Bechtelsville borough	884	832	728	318	287	241	1.4	.5	1.4	.5	631.4	1 768.0	227.1	636.0
Bern township	6 303	5 097	4 764	1 912	1 530	1 323	51.7	20.0	49.6	19.2	127.1	328.3	38.5	99.6
Bernville borough	789	798	848	340	305	291	1.1	.4	1.1	.4	717.3	1 972.5	309.1	850.0
Bethel township	3 676	3 312	2 600	1 373	1 093	809	109.4	42.2	109.3	42.2	33.6	87.1	12.6	32.5
Birdsboro borough	4 222	3 481	3 196	1 634	1 330	1 152	3.7	1.4	3.6	1.4	1 172.8	3 015.7	453.9	1 167.1
Boyertown borough	3 759	3 979	4 428	1 713	1 728	1 658	2.1	.8	2.1	.8	1 790.0	4 698.8	815.7	2 141.3
Brecknock township	3 770	2 641	1 956	1 332	919	593	46.2	17.8	46.2	17.8	81.6	211.8	28.8	74.8
Caernarvon township	1 951	1 710	1 680	773	600	508	32.8	12.7	32.7	12.6	59.7	154.8	23.6	61.3
Centerport borough	284	246	227	117	95	80	.5	.2	.5	.2	568.0	1 420.0	234.0	585.0
Centre township	3 154	2 329	1 830	1 137	832	562	55.9	21.6	55.5	21.4	56.8	147.4	20.5	53.1
Colebrookdale township	5 469	4 748	3 034	1 943	1 630	919	21.7	8.4	21.7	8.4	252.0	651.1	89.5	231.3
Cumru township	13 142	11 474	8 367	5 697	4 558	2 668	54.1	20.9	53.5	20.6	245.6	638.0	106.5	276.6
Flying Hills CDP	1 526	…	…	872	…	…	.8	.3	.8	.3	1 907.5	5 086.7	1 090.0	2 906.7

TIPSII [UPF] GPH242 CENSUS90 71582000 01/25/93 10:06 AM MACHINE: C DATA:CENSUS90*PH2TIPSDA42. 12/16/92 21:41:39 TAPE: NONE FRAME: 15
TSF:CENSUS90*92. 12/16/92 21:42:03 UTF:CENSUS90*93. 12/16/92 21:42:03 META:CENSUS90*PH2TABLES42. 12/16/92 21:46:30

Table 8. Population and Housing Units, 1970 to 1990; Area Measurements and Density: 1990—Con.

[For information concerning historical counts, see "User Notes." Density is computed using land area. For definitions of terms and meanings of symbols, see text]

State County County Subdivision Place	Population			Housing units			1990 area measurements				1990 density			
							Total area		Land area		Population per—		Housing units per—	
	1990	1980	1970	1990	1980	1970	Square kilometers	Square miles	Square kilometers	Square miles	Square kilometer	Square mile	Square kilometer	Square mile
Berks County †—Con.														
District township	1 211	1 094	752	461	400	254	30.2	11.6	30.2	11.6	40.1	104.4	15.3	39.7
Douglass township	3 570	3 128	2 944	1 228	1 062	850	33.1	12.8	33.1	12.8	107.9	278.9	37.1	95.9
Earl township	3 016	2 607	2 290	1 108	922	742	35.9	13.8	35.9	13.8	84.0	218.6	30.9	80.3
Exeter township	17 260	14 419	10 607	6 780	5 166	3 433	63.7	24.6	63.1	24.4	273.5	707.4	107.4	277.9
Lorane CDP	2 580	…	…	967	…	…	4.1	1.6	4.1	1.6	629.3	1 612.5	235.9	604.4
Reiffton CDP	2 522	…	…	996	…	…	3.6	1.4	3.6	1.4	700.6	1 801.4	276.7	711.4
Fleetwood borough	3 478	3 422	3 064	1 412	1 280	1 011	2.7	1.0	2.7	1.0	1 288.1	3 478.0	523.0	1 412.0
Greenwich township †	2 977	2 432	1 404	1 078	895	458	81.0	31.3	81.0	31.3	36.8	95.1	13.3	34.4
Hamburg borough	3 987	4 011	3 909	1 801	1 743	1 466	5.2	2.0	4.8	1.9	830.6	2 098.4	375.2	947.9
Heidelberg township	1 513	1 561	1 263	524	481	343	37.2	14.3	37.1	14.3	40.8	105.8	14.1	36.6
Hereford township †	3 026	2 837	1 641	1 106	1 014	519	40.0	15.4	40.0	15.4	75.7	196.5	27.7	71.8
Jefferson township	1 410	1 310	854	551	438	240	42.2	16.3	42.1	16.3	33.5	86.5	13.1	33.8
Kenhorst borough	2 918	3 187	3 482	1 286	1 257	1 127	1.5	.6	1.5	.6	1 945.3	4 863.3	857.3	2 143.3
Kutztown borough	4 704	4 040	4 166	1 805	1 650	1 404	4.1	1.6	4.1	1.6	1 147.3	2 940.0	440.2	1 128.1
Laureldale borough	3 726	4 047	4 519	1 643	1 615	1 579	2.1	.8	2.1	.8	1 774.3	4 657.5	782.4	2 053.8
Leesport borough	1 270	1 258	1 158	536	532	426	1.9	.7	1.9	.7	668.4	1 814.3	282.1	765.7
Lenhartsville borough	195	200	220	85	74	72	.3	.1	.3	.1	650.0	1 950.0	283.3	850.0
Longswamp township †	5 387	4 627	3 727	1 925	1 619	1 113	59.0	22.8	59.0	22.8	91.3	236.3	32.6	84.4
Lower Alsace township	4 627	4 906	5 091	1 984	1 917	1 729	12.3	4.7	12.2	4.7	379.3	984.5	162.6	422.1
Lower Heidelberg township	2 209	1 819	1 592	870	668	512	40.1	15.5	38.7	14.9	57.1	148.3	22.5	58.4
Lyons borough	499	579	589	220	212	195	1.0	.4	1.0	.4	499.0	1 247.5	220.0	550.0
Maidencreek township	3 397	2 377	2 376	1 259	862	738	37.1	14.3	34.2	13.2	99.3	257.3	36.8	95.4
Marion township	1 415	1 341	1 250	496	464	339	39.7	15.3	39.7	15.3	35.6	92.5	12.5	32.4
Maxatawny township †	5 724	5 269	4 640	1 270	1 139	839	68.0	26.3	67.9	26.2	84.3	218.5	18.7	48.5
Mohnton borough	2 484	2 156	2 153	1 044	858	744	2.3	.9	2.3	.9	1 080.0	2 760.0	453.9	1 160.0
Mount Penn borough	2 883	3 025	3 465	1 303	1 314	1 330	1.1	.4	1.1	.4	2 620.9	7 207.5	1 184.5	3 257.5
Muhlenberg township	12 636	13 031	13 693	5 159	4 985	4 511	30.6	11.8	30.2	11.6	418.4	1 089.3	170.8	444.7
North Heidelberg township	1 288	953	701	468	323	221	36.0	13.9	34.9	13.5	36.9	95.4	13.4	34.7
Oley township	3 362	3 024	2 778	1 281	1 076	893	62.7	24.2	62.7	24.2	53.6	138.9	20.4	52.9
Ontelaunee township	1 359	1 408	1 568	627	559	503	23.9	9.2	22.3	8.6	60.9	158.0	28.1	72.9
Penn township	1 831	1 254	1 205	642	414	362	49.4	19.1	48.1	18.6	38.1	98.4	13.3	34.5
Perry township	2 516	2 420	2 112	934	845	641	47.7	18.4	47.4	18.3	53.1	137.5	19.7	51.0
Pike township	1 359	1 056	867	516	379	315	36.1	13.9	36.1	13.9	37.6	97.8	14.3	37.1
Reading city	78 380	78 686	87 643	34 276	34 142	33 868	26.1	10.1	25.3	9.8	3 098.0	7 998.0	1 354.8	3 497.6
Richmond township	3 439	3 204	2 745	1 343	1 177	859	61.3	23.7	61.2	23.6	56.2	145.7	21.9	56.9
Robeson township	5 972	4 729	3 644	2 188	1 714	1 162	93.6	36.1	93.0	35.9	64.2	166.4	23.5	60.9
Robesonia borough	1 944	1 748	1 685	772	662	582	2.3	.9	2.3	.9	845.2	2 160.0	335.7	857.8
Rockland township	2 675	1 911	1 452	989	704	477	44.2	17.1	44.2	17.1	60.5	156.4	22.4	57.8
Ruscombmanor township	3 129	2 546	1 985	1 163	919	650	36.0	13.9	36.0	13.9	86.9	225.1	32.3	83.7
St. Lawrence borough	1 542	1 376	1 256	622	546	447	2.4	.9	2.4	.9	642.5	1 713.3	259.2	691.1
Shillington borough	5 062	5 601	6 249	2 256	2 267	2 216	2.6	1.0	2.6	1.0	1 946.9	5 062.0	867.7	2 256.0
Shoemakersville borough	1 443	1 391	1 427	594	562	514	1.3	.5	1.3	.5	1 110.0	2 886.0	456.9	1 188.0
Sinking Spring borough	2 467	2 617	2 862	1 198	1 123	1 077	3.5	1.3	3.5	1.3	704.9	1 897.7	342.3	921.5
South Heidelberg township	4 382	3 355	3 198	1 475	1 027	684	35.7	13.8	35.7	13.8	122.7	317.5	41.3	106.9
Spring township	18 899	17 193	13 883	7 437	6 197	4 279	47.3	18.3	47.2	18.2	400.4	1 038.4	157.6	408.6
West Wyomissing CDP	3 097	…	…	1 331	…	…	1.6	.6	1.6	.6	1 935.6	5 161.7	831.9	2 218.3
Whitfield CDP	2 585	…	…	911	…	…	1.7	.7	1.7	.7	1 520.6	3 692.9	535.9	1 301.4
Strausstown borough	353	377	401	155	148	143	.5	.2	.5	.2	706.0	1 765.0	310.0	775.0
Temple borough	1 491	1 486	1 667	708	632	616	1.0	.4	1.0	.4	1 491.0	3 727.5	708.0	1 770.0
Tilden township	2 622	2 247	1 781	887	739	527	49.2	19.0	49.0	18.9	53.5	138.7	18.1	46.9
Topton borough	1 987	1 818	1 744	779	693	590	1.8	.7	1.8	.7	1 103.9	2 838.6	432.8	1 112.9
Tulpehocken township	2 843	2 569	1 791	875	787	495	60.4	23.3	60.4	23.3	47.1	122.0	14.5	37.6
Union township	3 440	2 815	2 332	1 244	968	734	60.8	23.5	60.2	23.2	57.1	148.3	20.7	53.6
Upper Bern township	1 458	1 159	930	577	431	311	47.3	18.3	47.3	18.3	30.8	79.7	12.2	31.5
Upper Tulpehocken township	1 289	1 154	783	466	384	262	58.8	22.7	58.7	22.7	22.0	56.8	7.9	20.5
Washington township	2 799	2 568	2 273	969	848	667	36.3	14.0	36.3	14.0	77.1	199.9	26.7	69.2
Wernersville borough	1 934	1 811	1 761	770	703	603	2.1	.8	2.1	.8	921.0	2 417.5	366.7	962.5
West Lawn borough	1 606	1 686	1 973	729	733	751	.6	.2	.6	.2	2 676.7	8 030.0	1 215.0	3 645.0
West Reading borough	4 142	4 507	4 578	1 778	1 747	1 561	1.5	.6	1.5	.6	2 761.3	6 903.3	1 185.3	2 963.3
Windsor township	2 101	2 199	2 108	690	587	414	58.5	22.6	58.2	22.5	36.1	93.4	11.9	30.7
Womelsdorf borough	2 270	1 827	1 551	948	768	552	2.3	.9	2.3	.9	987.0	2 522.2	412.2	1 053.3
Wyomissing borough	7 332	6 551	7 136	3 196	2 712	2 516	9.9	3.8	9.9	3.8	740.6	1 929.5	322.8	841.1
Wyomissing Hills borough	2 469	2 150	1 744	916	726	526	1.8	.7	1.8	.7	1 371.7	3 527.1	508.9	1 308.6
Blair County †	130 542	136 621	135 356	54 349	52 050	45 122	1 365.3	527.1	1 361.9	525.8	95.9	248.3	39.9	103.4
Allegheny township	7 023	7 463	5 943	2 832	2 632	1 631	75.9	29.3	75.9	29.3	92.5	239.7	37.3	96.7
Altoona city	51 881	57 078	63 115	22 698	22 502	21 856	25.3	9.8	25.3	9.8	2 050.6	5 294.0	897.2	2 316.1
Antis township	6 176	6 524	5 025	2 440	2 351	1 546	158.0	61.0	157.4	60.8	39.2	101.6	15.5	40.1
Tipton CDP	1 194	1 348	…	466	507	…	5.4	2.1	5.4	2.1	221.1	568.6	86.3	221.9
Bellwood borough	1 976	2 114	2 395	809	796	796	1.2	.5	1.2	.5	1 646.7	3 952.0	674.2	1 618.0
Blair township	3 994	3 937	3 228	1 577	1 402	956	35.5	13.7	35.2	13.6	113.5	293.7	44.8	116.0
Catharine township	738	691	623	306	260	207	80.2	31.0	80.2	30.9	9.2	23.9	3.8	9.9
Duncansville borough	1 309	1 355	1 427	599	541	464	1.4	.5	1.4	.5	935.0	2 618.0	427.9	1 198.0
Frankstown township	7 243	6 363	4 842	2 807	2 380	1 537	127.3	49.1	126.1	48.7	57.4	148.7	22.3	57.6

TIPSII [UPF] GPH242 CENSUS90 71582000 01/25/93 10:06 AM MACHINE: C DATA:CENSUS90*PH2TIPSDA42. 12/16/92 21:41:39 TAPE: NONE FRAME: 16
TSF:CENSUS90*92. 12/16/92 21:42:03 UTF:CENSUS90*93. 12/16/92 21:42:03 META:CENSUS90*PH2TABLES42. 12/16/92 21:46:30

Table 8. **Population and Housing Units, 1970 to 1990; Area Measurements and Density: 1990**—Con.

[For information concerning historical counts, see "User Notes." Density is computed using land area. For definitions of terms and meanings of symbols, see text]

State County County Subdivision Place	Population			Housing units			1990 area measurements				1990 density			
							Total area		Land area		Population per—		Housing units per—	
	1990	1980	1970	1990	1980	1970	Square kilometers	Square miles	Square kilometers	Square miles	Square kilometer	Square mile	Square kilometer	Square mile
Blair County †—Con.														
Freedom township	2 959	3 060	2 522	1 162	1 023	739	45.1	17.4	45.0	17.4	65.8	170.1	25.8	66.8
Greenfield township	3 802	3 758	3 543	1 604	1 366	1 131	93.0	35.9	93.0	35.9	40.9	105.9	17.2	44.7
Claysburg CDP	1 399	1 346	1 516	602	531	518	6.1	2.4	6.1	2.4	229.3	582.9	98.7	250.8
Hollidaysburg borough	5 624	5 892	6 262	2 395	2 305	2 196	6.2	2.4	6.2	2.4	907.1	2 343.3	386.3	997.9
Huston township	1 189	1 049	873	426	339	249	90.9	35.1	90.8	35.1	13.1	33.9	4.7	12.1
Juniata township	1 116	1 129	879	444	435	267	69.1	26.7	68.9	26.6	16.2	42.0	6.4	16.7
Logan township	12 381	12 183	11 281	4 770	4 572	3 636	121.7	47.0	120.8	46.6	102.5	265.7	39.5	102.4
Martinsburg borough	2 119	2 231	2 088	938	874	687	1.6	.6	1.6	.6	1 324.4	3 531.7	586.3	1 563.3
Newry borough	288	353	444	129	146	143	.2	.1	.2	.1	1 440.0	2 880.0	645.0	1 290.0
North Woodbury township	2 219	1 851	1 350	771	608	417	53.9	20.8	53.9	20.8	41.2	106.7	14.3	37.1
Roaring Spring borough	2 615	2 962	2 811	1 089	1 181	967	2.1	.8	2.1	.8	1 245.2	3 268.8	518.6	1 361.3
Snyder township	3 163	3 454	3 457	1 285	1 276	1 075	117.1	45.2	117.0	45.2	27.0	70.0	11.0	28.4
Taylor township	2 327	2 108	2 003	864	707	617	59.9	23.1	59.9	23.1	38.8	100.7	14.4	37.4
Tunnelhill borough (pt.)	106	154	–	46	58	–	.9	.4	.9	.4	117.8	265.0	51.1	115.0
Tyrone borough	5 743	6 346	7 072	2 524	2 579	2 538	5.2	2.0	5.2	2.0	1 104.4	2 871.5	485.4	1 262.0
Tyrone township	1 677	1 647	1 330	676	610	458	108.4	41.9	108.3	41.8	15.5	40.1	6.2	16.2
Williamsburg borough	1 456	1 400	1 579	614	591	617	1.0	.4	1.0	.4	1 456.0	3 640.0	614.0	1 535.0
Woodbury township	1 418	1 519	1 264	544	516	392	84.3	32.5	84.3	32.5	16.8	43.6	6.5	16.7
Bradford County	60 967	62 919	57 962	27 058	25 186	19 517	3 007.2	1 161.1	2 980.4	1 150.7	20.5	53.0	9.1	23.5
Alba borough	170	222	184	65	73	63	1.8	.7	1.8	.7	94.4	242.9	36.1	92.9
Albany township	927	853	705	481	391	263	83.6	32.3	83.5	32.2	11.1	28.8	5.8	14.9
Armenia township	134	191	62	171	146	75	47.1	18.2	46.8	18.1	2.9	7.4	3.7	9.4
Asylum township	981	1 027	843	451	425	303	68.9	26.6	66.3	25.6	14.8	38.3	6.8	17.6
Athens borough	3 468	3 622	4 173	1 515	1 505	1 389	4.7	1.8	4.6	1.8	753.9	1 926.7	329.3	841.7
Athens township	4 755	4 994	4 007	1 996	1 865	1 297	116.7	45.1	113.4	43.8	41.9	108.6	17.6	45.6
Burlington borough	479	162	148	73	64	58	1.6	.6	1.6	.6	299.4	798.3	45.6	121.7
Burlington township	705	765	585	343	321	195	65.2	25.2	65.0	25.1	10.8	28.1	5.3	13.7
Canton borough	1 966	1 959	2 037	837	864	761	3.0	1.2	3.0	1.2	655.3	1 638.3	279.0	697.5
Canton township	2 099	1 898	1 645	824	724	552	95.8	37.0	95.5	36.9	22.0	56.9	8.6	22.3
Columbia township	1 077	1 119	1 042	426	375	300	107.5	41.5	107.4	41.5	10.0	26.0	4.0	10.3
Franklin township	557	559	387	331	276	174	87.3	33.7	86.9	33.6	6.4	16.6	3.8	9.9
Granville township	837	903	761	331	331	226	64.1	24.8	64.0	24.7	13.1	33.9	5.2	13.4
Herrick township	647	601	516	290	244	163	58.7	22.7	58.4	22.5	11.1	28.8	5.0	12.9
Le Raysville borough	336	356	346	124	129	106	2.1	.8	2.1	.8	160.0	420.0	59.0	155.0
Leroy township	610	639	587	286	231	208	116.5	45.0	116.0	44.8	5.3	13.6	2.5	6.4
Litchfield township	1 296	1 203	1 002	499	426	271	78.4	30.3	78.0	30.1	16.6	43.1	6.4	16.6
Monroe borough	540	627	627	233	226	204	1.7	.7	1.7	.7	317.6	771.4	137.1	332.9
Monroe township	1 235	1 214	1 004	545	449	362	94.5	36.5	94.5	36.5	13.1	33.8	5.8	14.9
New Albany borough	306	336	382	138	145	141	1.2	.5	1.2	.5	255.0	612.0	115.0	276.0
North Towanda township	909	1 003	801	415	416	256	23.5	9.1	22.9	8.9	39.7	102.1	18.1	46.6
Orwell township	1 107	1 020	783	439	385	240	83.2	32.1	82.7	31.9	13.4	34.7	5.3	13.8
Overton township	157	239	155	249	187	103	122.1	47.2	121.7	47.0	1.3	3.3	2.0	5.3
Pike township	684	598	503	331	209	140	74.7	28.8	74.3	28.7	9.2	23.8	4.5	11.5
Ridgebury township	2 026	2 102	1 669	874	755	575	99.5	38.4	99.2	38.3	20.4	52.9	8.8	22.8
Rome borough	475	426	338	191	176	101	1.6	.6	1.6	.6	296.9	791.7	119.4	318.3
Rome township	1 043	938	614	438	413	193	77.8	30.0	77.5	29.9	13.5	34.9	5.7	14.6
Sayre borough	5 791	6 951	7 473	2 602	2 738	2 511	5.3	2.0	5.3	2.0	1 092.6	2 895.5	490.9	1 301.0
Sheshequin township	1 211	1 141	928	534	457	311	93.4	36.1	91.5	35.3	13.2	34.3	5.8	15.1
Smithfield township	1 520	1 536	1 397	620	575	413	108.0	41.7	107.8	41.6	14.1	36.5	5.8	14.9
South Creek township	1 229	1 345	1 114	492	501	378	72.7	28.1	72.6	28.0	16.9	43.9	6.8	17.6
South Waverly borough	1 049	1 176	1 307	417	417	388	2.3	.9	2.3	.9	456.1	1 165.6	181.3	463.3
Springfield township	1 118	1 121	1 061	516	472	382	108.7	42.0	108.4	41.9	10.3	26.7	4.8	12.3
Standing Stone township	436	419	383	228	197	132	42.2	16.3	41.0	15.8	10.6	27.6	5.6	14.4
Stevens township	401	412	347	256	158	112	40.2	15.5	40.0	15.4	10.0	26.0	6.4	16.6
Sylvania borough	203	236	241	84	94	86	1.6	.6	1.6	.6	126.9	338.3	52.5	140.0
Terry township	871	823	645	476	458	271	86.5	33.4	84.7	32.7	10.3	26.6	5.6	14.6
Towanda borough	3 242	3 526	4 224	1 464	1 456	1 398	2.9	1.1	2.9	1.1	1 117.9	2 947.3	504.8	1 330.9
Towanda township	1 133	1 269	1 075	464	448	318	39.8	15.4	39.3	15.2	28.8	74.5	11.8	30.5
Troy borough	1 262	1 381	1 315	583	561	524	2.0	.8	2.0	.8	631.0	1 577.5	291.5	728.8
Troy township	1 797	1 666	1 545	672	594	444	94.8	36.6	94.7	36.6	19.0	49.1	7.1	18.4
Tuscarora township	996	930	779	426	359	254	76.6	29.6	75.9	29.3	13.1	34.0	5.6	14.5
Ulster township	1 295	1 321	1 201	531	520	369	50.4	19.5	49.1	19.0	26.4	68.2	10.8	27.9
Warren township	927	874	748	557	425	301	109.2	42.2	108.8	42.0	8.5	22.1	5.1	13.3
Wells township	1 018	1 080	1 004	399	427	301	87.9	33.9	87.9	33.9	11.6	30.0	4.5	11.8
West Burlington township	417	637	588	184	153	120	62.5	24.1	62.4	24.1	6.7	17.3	2.9	7.6
Wilmot township	1 057	995	763	642	489	390	116.1	44.8	113.8	44.0	9.3	24.0	5.6	14.6
Windham township	862	800	618	389	323	186	84.5	32.6	84.0	32.4	10.3	26.6	4.6	12.0
Wyalusing borough	686	716	723	313	310	279	2.2	.8	2.1	.8	326.7	857.5	149.0	391.3
Wyalusing township	1 235	1 192	911	552	530	348	74.5	28.7	72.7	28.1	17.0	44.0	7.6	19.6
Wysox township	1 685	1 796	1 666	761	773	582	60.2	23.2	58.3	22.5	28.9	74.9	13.1	33.8

TIPSII [UPF] GPH242 CENSUS90 71582000 01/25/93 10:06 AM MACHINE: C DATA:CENSUS90*PH2TIPSDA42. 12/16/92 21:41:39 TAPE: NONE FRAME: 17
TSF:CENSUS90*92. 12/16/92 21:42:03 UTF:CENSUS90*93. 12/16/92 21:42:03 META:CENSUS90*PH2TABLES42. 12/16/92 21:46:30

Table 8. Population and Housing Units, 1970 to 1990; Area Measurements and Density: 1990—Con.

[For information concerning historical counts, see "User Notes." Density is computed using land area. For definitions of terms and meanings of symbols, see text]

State County County Subdivision Place	Population			Housing units			1990 area measurements				1990 density			
							Total area		Land area		Population per—		Housing units per—	
	1990	1980	1970	1990	1980	1970	Square kilometers	Square miles	Square kilometers	Square miles	Square kilometer	Square mile	Square kilometer	Square mile
Bucks County †	541 174	r479 180	416 728	199 934	r165 429	122 220	1 611.4	622.1	1 573.8	607.6	343.9	890.7	127.0	329.1
Bedminster township	4 602	3 611	3 252	1 733	1 265	1 029	80.7	31.2	78.1	30.2	58.9	152.4	22.2	57.4
Bensalem township †	56 788	r52 368	33 042	22 713	r20 757	11 083	54.3	21.0	51.7	20.0	1 098.4	2 839.4	439.3	1 135.7
Cornwells Heights-Eddington CDP	3 621	…	…	1 225	…	…	2.6	1.0	2.6	1.0	1 392.7	3 621.0	471.2	1 225.0
Bridgeton township	1 378	1 242	1 092	573	516	401	17.4	6.7	16.8	6.5	82.0	212.0	34.1	88.2
Bristol borough	10 405	10 867	12 085	4 137	4 300	4 015	5.1	2.0	4.5	1.7	2 312.2	6 120.6	919.3	2 433.5
Bristol township †	57 129	58 733	67 498	20 073	18 994	18 243	44.4	17.1	41.5	16.0	1 376.6	3 570.6	483.7	1 254.6
Croydon CDP	9 967	…	…	3 738	…	…	6.2	2.4	6.2	2.4	1 607.6	4 152.9	602.9	1 557.5
Fairless Hills CDP (pt.)	–	…	…	–	…	…	–	–	–	–	–	–	–	–
Levittown CDP (pt.)	29 303	…	…	9 916	…	…	12.4	4.8	12.4	4.8	2 363.1	6 104.8	799.7	2 065.8
Buckingham township	9 364	8 839	5 150	3 283	2 849	1 609	85.8	33.1	85.7	33.1	109.3	282.9	38.3	99.2
Chalfont borough	3 069	2 802	2 366	1 144	903	720	4.3	1.7	4.3	1.7	713.7	1 805.3	266.0	672.9
Doylestown borough	8 575	8 717	8 270	4 100	3 633	3 012	5.6	2.2	5.6	2.2	1 531.3	3 897.7	732.1	1 863.6
Doylestown township	14 510	11 824	6 613	4 857	3 652	1 796	40.4	15.6	40.2	15.5	360.9	936.1	120.8	313.4
Dublin borough	1 985	1 565	657	840	710	212	1.4	.5	1.4	.5	1 417.9	3 970.0	600.0	1 680.0
Durham township	1 209	915	781	485	355	272	24.2	9.4	23.8	9.2	50.8	131.4	20.4	52.7
East Rockhill township	3 753	2 971	2 866	1 359	1 073	884	33.9	13.1	33.5	12.9	112.0	290.9	40.6	105.3
Falls township †	34 997	36 083	35 850	13 307	12 453	10 198	68.8	26.6	57.7	22.3	606.5	1 569.4	230.6	596.7
Fairless Hills CDP (pt.)	9 026	…	…	3 487	…	…	5.0	1.9	4.9	1.9	1 842.0	4 750.5	711.6	1 835.3
Levittown CDP (pt.)	12 548	…	…	4 192	…	…	6.2	2.4	6.0	2.3	2 091.3	5 455.7	698.7	1 822.6
Haycock township	2 165	1 750	1 260	791	599	434	55.0	21.2	51.9	20.1	41.7	107.7	15.2	39.4
Hilltown township	10 582	9 326	7 281	3 659	3 099	2 150	69.7	26.9	69.7	26.9	151.8	393.4	52.5	136.0
Hulmeville borough	916	1 014	906	333	348	263	1.0	.4	1.0	.4	916.0	2 290.0	333.0	832.5
Ivyland borough	490	r661	600	192	r203	129	.9	.4	.9	.4	544.4	1 225.0	213.3	480.0
Langhorne borough	1 361	1 697	1 673	545	559	556	1.3	.5	1.3	.5	1 046.9	2 722.0	419.2	1 090.0
Langhorne Manor borough	807	1 103	1 081	304	360	340	1.5	.6	1.5	.6	538.0	1 345.0	202.7	506.7
Lower Makefield township	25 083	17 351	14 804	8 861	5 542	3 982	47.4	18.3	46.5	17.9	539.4	1 401.3	190.6	495.0
Woodside CDP	2 947	…	…	802	…	…	2.6	1.0	2.6	1.0	1 133.5	2 947.0	308.5	802.0
Lower Southampton township †	19 860	18 305	17 578	7 263	6 185	5 287	17.3	6.7	17.3	6.7	1 148.0	2 964.2	419.8	1 084.0
Feasterville-Trevose CDP	6 696	…	…	2 690	…	…	3.4	1.3	3.4	1.3	1 969.4	5 150.8	791.2	2 069.2
Middletown township	43 063	34 246	32 364	14 942	11 652	8 328	50.2	19.4	50.2	19.4	857.8	2 219.7	297.6	770.2
Levittown CDP (pt.)	13 511	…	…	4 360	…	…	7.9	3.1	7.9	3.1	1 710.3	4 358.4	551.9	1 406.5
Woodbourne CDP	2 953	…	…	829	…	…	3.2	1.2	3.2	1.2	922.8	2 460.8	259.1	690.8
Milford township	7 360	6 053	4 812	2 525	2 105	1 457	72.8	28.1	72.7	28.1	101.2	261.9	34.7	89.9
Morrisville borough	9 765	9 845	11 309	4 185	3 919	3 852	5.1	2.0	4.6	1.8	2 122.8	5 425.0	909.8	2 325.0
New Britain borough	2 174	2 519	2 428	828	711	524	3.3	1.3	3.3	1.3	658.8	1 672.3	250.9	636.9
New Britain township	9 099	7 415	5 207	3 284	2 394	1 369	39.5	15.3	38.1	14.7	238.8	619.0	86.2	223.4
Brittany Farms-Highlands CDP	2 747	…	…	1 146	…	…	3.1	1.2	3.1	1.2	886.1	2 289.2	369.7	955.0
New Hope borough	1 400	1 473	978	1 007	911	493	3.7	1.4	3.3	1.3	424.2	1 076.9	305.2	774.6
Newtown borough	2 565	2 519	2 216	1 104	966	772	1.4	.5	1.4	.5	1 832.1	5 130.0	788.6	2 208.0
Newtown township	13 685	4 527	2 002	5 329	1 564	610	31.0	12.0	31.0	12.0	441.5	1 140.4	171.9	444.1
Newtown Grant CDP	2 141	…	…	932	…	…	2.0	.8	2.0	.8	1 070.5	2 676.3	466.0	1 165.0
Nockamixon township	3 329	2 787	2 095	1 260	1 042	714	58.5	22.6	57.5	22.2	57.9	150.0	21.9	56.8
Northampton township	35 406	27 392	15 807	11 486	7 333	3 971	67.6	26.1	66.9	25.8	529.2	1 372.3	171.7	445.2
Churchville CDP	4 255	…	…	1 180	…	…	5.3	2.0	5.2	2.0	818.3	2 127.5	226.9	590.0
Richboro CDP	5 332	5 141	…	1 548	1 354	…	10.9	4.2	10.9	4.2	489.2	1 269.5	142.0	368.6
Village Shires CDP	4 364	…	…	1 770	…	…	3.1	1.2	3.1	1.2	1 407.7	3 636.7	571.0	1 475.0
Penndel borough	2 703	2 703	2 686	988	996	826	1.1	.4	1.1	.4	2 457.3	6 757.5	898.2	2 470.0
Perkasie borough	7 878	5 241	5 451	3 089	2 084	1 891	6.7	2.6	6.7	2.6	1 175.8	3 030.0	461.0	1 188.1
Plumstead township	6 289	5 153	4 682	2 295	1 907	1 513	70.5	27.2	70.4	27.2	89.3	231.2	32.6	84.4
Quakertown borough	8 982	8 867	7 276	3 625	3 596	2 787	5.2	2.0	5.2	2.0	1 727.3	4 491.0	697.1	1 812.5
Richland township	8 560	6 286	4 089	3 344	2 531	1 301	53.2	20.5	53.1	20.5	161.2	417.6	63.0	163.1
Richlandtown borough	1 195	1 180	856	379	381	251	.7	.3	.7	.3	1 707.1	3 983.3	541.4	1 263.3
Riegelsville borough	912	993	1 050	404	393	353	2.7	1.1	2.6	1.0	350.8	912.0	155.4	404.0
Sellersville borough	4 479	3 143	2 829	1 703	1 153	909	3.0	1.2	3.0	1.2	1 493.0	3 732.5	567.7	1 419.2
Silverdale borough	881	499	545	309	177	157	1.2	.5	1.2	.5	734.2	1 762.0	257.5	618.0
Solebury township	5 998	4 827	3 547	2 503	1 917	1 341	70.5	27.2	69.0	26.6	86.9	225.5	36.3	94.1
Springfield township	5 177	4 817	3 702	1 938	1 635	1 216	79.7	30.8	79.7	30.8	65.0	168.1	24.3	62.9
Telford borough (pt.)	1 673	987	814	761	431	257	1.4	.5	1.4	.5	1 195.0	3 346.0	543.6	1 522.0
Tinicum township	4 167	3 533	2 672	1 709	1 371	961	80.8	31.2	78.1	30.2	53.4	138.0	21.9	56.6
Trumbauersville borough	894	781	831	292	261	265	1.1	.4	1.1	.4	812.7	2 235.0	265.5	730.0
Tullytown borough	2 339	2 277	2 194	873	791	628	5.4	2.1	4.1	1.6	570.5	1 461.9	212.9	545.6
Upper Makefield township	5 949	4 577	2 905	2 024	1 478	884	55.8	21.6	54.2	20.9	109.8	284.6	37.3	96.8
Upper Southampton township †	16 076	15 806	13 936	5 918	5 062	3 753	17.1	6.6	17.1	6.6	940.1	2 435.8	346.1	896.7
Warminster township †	32 832	r35 463	34 900	11 207	r10 655	8 862	26.4	10.2	26.4	10.2	1 243.6	3 218.8	424.5	1 098.7
Warminster Heights CDP	4 310	…	…	1 701	…	…	1.6	.6	1.6	.6	2 693.8	7 183.3	1 063.1	2 835.0
Warrington township	12 169	10 704	7 550	4 458	3 639	2 071	35.7	13.8	35.7	13.8	340.9	881.8	124.9	323.0
Warwick township	5 915	2 307	2 138	1 981	797	609	28.9	11.1	28.8	11.1	205.4	532.9	68.8	178.5
West Rockhill township	4 518	3 776	3 270	1 684	1 328	1 040	42.4	16.4	42.2	16.3	107.1	277.2	39.9	103.3
Wrightstown township	2 426	2 207	2 266	863	780	655	25.8	10.0	25.7	9.9	94.4	245.1	33.6	87.2
Yardley borough	2 288	2 533	2 616	1 085	1 114	985	2.6	1.0	2.4	.9	953.3	2 542.2	452.1	1 205.6
Butler County †	152 013	147 912	127 941	59 061	53 024	40 299	2 058.7	794.9	2 042.4	788.6	74.4	192.8	28.9	74.9
Adams township	3 911	3 816	3 352	1 418	1 251	983	58.7	22.6	58.6	22.6	66.7	173.1	24.2	62.7
Allegheny township	504	565	466	292	265	177	62.7	24.2	62.7	24.2	8.0	20.8	4.7	12.1
Brady township	834	684	598	390	314	239	44.6	17.2	43.8	16.9	19.0	49.3	8.9	23.1

TIPSII [UPF] GPH242 CENSUS90 71582000 01/25/93 10:06 AM MACHINE: C DATA:CENSUS90*PH2TIPSDA42. 12/16/92 21:41:39 TAPE: NONE FRAME: 18
TSF:CENSUS90*92. 12/16/92 21:42:03 UTF:CENSUS90*93. 12/16/92 21:42:03 META:CENSUS90*PH2TABLES42. 12/16/92 21:46:30

Table 8. Population and Housing Units, 1970 to 1990; Area Measurements and Density: 1990—Con.

[For information concerning historical counts, see "User Notes." Density is computed using land area. For definitions of terms and meanings of symbols, see text]

State County County Subdivision Place	Population			Housing units			1990 area measurements				1990 density			
							Total area		Land area		Population per—		Housing units per—	
	1990	1980	1970	1990	1980	1970	Square kilometers	Square miles	Square kilometers	Square miles	Square kilometer	Square mile	Square kilometer	Square mile
Butler County † —Con.														
Bruin borough	646	722	673	262	269	233	4.5	1.7	4.5	1.7	143.6	380.0	58.2	154.1
Buffalo township	6 317	6 371	5 595	2 321	2 168	1 635	62.7	24.2	62.6	24.2	100.9	261.0	37.1	95.9
Butler city	15 714	17 026	18 691	7 414	7 490	7 080	7.0	2.7	7.0	2.7	2 244.9	5 820.0	1 059.1	2 745.9
Butler township	17 625	18 651	17 422	7 051	6 671	5 378	56.2	21.7	55.9	21.6	315.3	816.0	126.1	326.4
Homeacre-Lyndora CDP	7 511	8 333	8 415	3 283	3 111	2 640	17.4	6.7	17.4	6.7	431.7	1 121.0	188.7	490.0
Meadowood CDP	3 011	3 320	…	1 073	1 100	…	4.0	1.6	4.0	1.5	752.8	2 007.3	268.3	715.3
Meridian CDP	3 473	2 513	2 234	1 287	813	659	7.4	2.8	7.3	2.8	475.8	1 240.4	176.3	459.6
Oak Hills CDP	2 245	…	…	867	…	…	8.4	3.2	8.4	3.2	267.3	701.6	103.2	270.9
Callery borough	420	415	416	150	133	118	1.4	.5	1.4	.5	300.0	840.0	107.1	300.0
Center township	6 239	6 224	5 606	2 436	2 227	1 648	63.2	24.4	63.1	24.4	98.9	255.7	38.6	99.8
Shanor-Northvue CDP	3 517	…	…	1 364	…	…	17.5	6.7	17.4	6.7	202.1	524.9	78.4	203.6
Cherry township	814	778	643	383	311	270	67.7	26.1	67.0	25.9	12.1	31.4	5.7	14.8
Cherry Valley borough	96	91	73	39	30	24	7.4	2.9	7.4	2.9	13.0	33.1	5.3	13.4
Chicora borough	1 058	1 192	1 166	434	452	387	1.4	.6	1.4	.6	755.7	1 763.3	310.0	723.3
Clay township	2 360	2 102	1 612	898	792	542	65.2	25.2	65.2	25.2	36.2	93.7	13.8	35.6
Clearfield township	2 635	2 308	1 445	844	741	378	60.5	23.4	60.5	23.4	43.6	112.6	14.0	36.1
Clinton township	2 556	2 432	2 072	962	852	617	61.7	23.8	61.7	23.8	41.4	107.4	15.6	40.4
Concord township	1 336	1 367	1 071	549	464	359	64.5	24.9	64.5	24.9	20.7	53.7	8.5	22.0
Connoquenessing borough	507	539	553	191	190	164	3.7	1.4	3.7	1.4	137.0	362.1	51.6	136.4
Connoquenessing township	3 093	2 840	1 880	1 247	1 008	643	58.2	22.5	58.2	22.5	53.1	137.5	21.4	55.4
Cranberry township †	14 816	11 066	4 873	5 449	3 509	1 336	59.1	22.8	59.0	22.8	251.1	649.8	92.4	239.0
Fernway CDP	9 072	3 843	…	3 130	1 137	…	13.8	5.3	13.8	5.3	657.4	1 711.7	226.8	590.6
Fox Run CDP	2 384	…	…	768	…	…	6.1	2.3	6.1	2.3	390.8	1 036.5	125.9	333.9
Donegal township	1 563	1 540	1 189	534	485	353	59.6	23.0	59.5	23.0	26.3	68.0	9.0	23.2
East Butler borough	725	799	919	286	289	243	2.7	1.0	2.7	1.0	268.5	725.0	105.9	286.0
Eau Claire borough	371	420	428	154	159	146	3.6	1.4	3.6	1.4	103.1	265.0	42.8	110.0
Evans City borough	2 054	2 299	2 144	861	875	712	2.1	.8	2.1	.8	978.1	2 567.5	410.0	1 076.3
Fairview borough	224	226	235	81	81	78	.3	.1	.3	.1	746.7	2 240.0	270.0	810.0
Fairview township	2 009	1 934	1 771	742	684	562	62.4	24.1	62.4	24.1	32.2	83.4	11.9	30.8
Forward township	2 339	2 146	2 070	1 013	797	777	60.7	23.5	60.4	23.3	38.7	100.4	16.8	43.5
Franklin township	2 156	2 254	1 700	806	754	504	58.0	22.4	53.8	20.8	40.1	103.7	15.0	38.8
Harmony borough	1 054	1 334	1 207	432	505	396	1.0	.4	1.0	.4	1 054.0	2 635.0	432.0	1 080.0
Harrisville borough	862	1 033	944	315	355	298	2.1	.8	2.1	.8	410.5	1 077.5	150.0	393.8
Jackson township	3 078	2 441	2 444	1 242	1 067	903	54.9	21.2	54.8	21.2	56.2	145.2	22.7	58.6
Jefferson township	4 812	3 777	2 903	1 682	1 284	839	60.6	23.4	60.6	23.4	79.4	205.6	27.8	71.9
Karns City borough	226	354	379	83	128	120	1.0	.4	1.0	.4	226.0	565.0	83.0	207.5
Lancaster township	2 268	2 300	1 430	830	783	430	60.6	23.4	60.5	23.4	37.5	96.9	13.7	35.5
Marion township	1 113	1 204	1 035	473	441	361	66.0	25.5	66.0	25.5	16.9	43.6	7.2	18.5
Mars borough	1 713	1 803	1 488	672	659	477	1.2	.4	1.2	.4	1 427.5	4 282.5	560.0	1 680.0
Mercer township	1 110	1 103	924	443	408	303	33.0	12.7	33.0	12.7	33.6	87.4	13.4	34.9
Middlesex township	5 578	5 480	4 520	1 990	1 861	1 264	59.7	23.0	59.5	23.0	93.7	242.5	33.4	86.5
Muddy Creek township	2 139	1 832	1 148	827	643	336	61.7	23.8	56.5	21.8	37.9	98.1	14.6	37.9
Oakland township	2 820	2 767	2 548	973	878	722	60.2	23.2	59.4	22.9	47.5	123.1	16.4	42.5
Parker township	601	614	650	267	244	204	61.0	23.6	61.0	23.6	9.9	25.5	4.4	11.3
Penn township	5 080	5 219	4 032	1 829	1 726	1 204	62.6	24.2	62.6	24.2	81.2	209.9	29.2	75.6
Nixon CDP	1 342	1 196	…	463	405	…	6.8	2.6	6.8	2.6	197.4	516.2	68.1	178.1
Petrolia borough	292	472	432	133	179	168	1.0	.4	1.0	.4	292.0	730.0	133.0	332.5
Portersville borough	307	320	292	115	117	101	2.1	.8	2.1	.8	146.2	383.8	54.8	143.8
Prospect borough	1 122	1 016	973	461	405	307	12.4	4.8	12.4	4.8	90.5	233.8	37.2	96.0
Saxonburg borough	1 345	1 336	1 191	580	549	410	2.3	.9	2.3	.9	584.8	1 494.4	252.2	644.4
Seven Fields borough †	556	…	…	274	…	…	2.2	.8	2.2	.8	252.7	695.0	124.5	342.5
Slippery Rock borough	3 008	3 047	4 949	887	780	727	4.4	1.7	4.4	1.7	683.6	1 769.4	201.6	521.8
Slippery Rock township	4 638	4 607	1 959	1 260	1 305	844	67.0	25.9	66.9	25.8	69.3	179.8	18.8	48.8
Summit township	4 284	4 628	4 271	1 557	1 509	1 130	57.9	22.3	57.7	22.3	74.2	192.1	27.0	69.8
Valencia borough	364	340	351	104	101	95	1.0	.4	1.0	.4	364.0	910.0	104.0	260.0
Venango township	707	667	573	308	242	225	53.8	20.8	53.8	20.8	13.1	34.0	5.7	14.8
Washington township	1 280	1 287	1 226	508	463	405	64.9	25.0	64.8	25.0	19.8	51.2	7.8	20.3
West Liberty borough	282	301	224	122	131	100	10.2	3.9	10.1	3.9	27.9	72.3	12.1	31.3
West Sunbury borough	177	203	216	73	84	74	.3	.1	.3	.1	590.0	1 770.0	243.3	730.0
Winfield township	3 162	3 278	2 615	1 141	1 110	785	63.2	24.4	63.2	24.4	50.0	129.6	18.1	46.8
Worth township	955	840	752	435	400	321	65.3	25.2	62.8	24.3	15.2	39.3	6.9	17.9
Zelienople borough	4 158	3 502	3 602	1 838	1 406	1 164	5.6	2.2	5.5	2.1	756.0	1 980.0	334.2	875.2
Cambria County †	163 029	183 263	186 785	67 374	67 135	58 701	1 796.1	693.5	1 782.1	688.1	91.5	236.9	37.8	97.9
Adams township	6 869	7 532	5 889	2 624	2 583	1 774	122.2	47.2	121.8	47.0	56.4	146.1	21.5	55.8
St. Michael-Sidman CDP	1 189	1 445	1 248	463	533	376	5.3	2.0	5.2	2.0	228.7	594.5	89.0	231.5
Salix-Beauty Line Park CDP	1 257	…	…	443	…	…	2.5	1.0	2.5	1.0	502.8	1 257.0	177.2	443.0
Allegheny township	2 075	1 607	1 436	537	479	286	76.6	29.6	76.5	29.5	27.1	70.3	7.0	18.2
Ashville borough	306	383	409	122	137	111	.5	.2	.5	.2	612.0	1 530.0	244.0	610.0
Barnesboro borough	2 530	2 741	2 708	1 090	1 118	927	4.1	1.6	4.1	1.6	617.1	1 581.3	265.9	681.3
Barr township	2 260	2 318	2 371	791	734	653	81.9	31.6	81.7	31.5	27.7	71.7	9.7	25.1
Blacklick township	2 206	2 364	2 029	805	766	591	80.7	31.2	80.6	31.1	27.4	70.9	10.0	25.9
Brownstown borough	937	1 077	1 035	393	385	340	.7	.3	.7	.3	1 338.6	3 123.3	561.4	1 310.0
Cambria township	6 357	7 254	6 441	2 050	2 042	1 405	128.5	49.6	127.7	49.3	49.8	128.9	16.1	41.6
Colver CDP	1 024	1 165	1 175	432	451	395	2.9	1.1	2.9	1.1	353.1	930.9	149.0	392.7

TIPSII [UPF] GPH242 CENSUS90 71582000 01/25/93 10:06 AM MACHINE: C DATA:CENSUS90*PH2TIPSDA42. 12/16/92 21:41:39 TAPE: NONE FRAME: 19
TSF:CENSUS90*92. 12/16/92 21:42:03 UTF:CENSUS90*93. 12/16/92 21:42:03 META:CENSUS90*PH2TABLES42. 12/16/92 21:46:30

Table 8. Population and Housing Units, 1970 to 1990; Area Measurements and Density: 1990—Con.

[For information concerning historical counts, see "User Notes." Density is computed using land area. For definitions of terms and meanings of symbols, see text]

State County County Subdivision Place	Population			Housing units			1990 area measurements				1990 density			
							Total area		Land area		Population per—		Housing units per—	
	1990	1980	1970	1990	1980	1970	Square kilometers	Square miles	Square kilometers	Square miles	Square kilometer	Square mile	Square kilometer	Square mile
Cambria County †—Con.														
Carrolltown borough	1 286	1 395	1 507	478	482	437	1.7	.7	1.7	.7	756.5	1 837.1	281.2	682.9
Cassandra borough	192	238	250	74	104	82	.2	.1	.2	.1	960.0	1 920.0	370.0	740.0
Chest township	312	295	210	105	115	63	76.0	29.3	75.9	29.3	4.1	10.6	1.4	3.6
Chest Springs borough	166	198	178	68	70	53	.6	.2	.6	.2	276.7	830.0	113.3	340.0
Clearfield township	1 749	1 649	1 134	608	517	324	80.4	31.1	80.4	31.1	21.8	56.2	7.6	19.5
Conemaugh township	2 399	2 690	2 402	927	907	686	29.6	11.4	29.3	11.3	81.9	212.3	31.6	82.0
Cresson borough	1 784	2 184	2 446	779	857	781	1.3	.5	1.3	.5	1 372.3	3 568.0	599.2	1 558.0
Cresson township	3 284	2 739	2 895	917	816	519	30.7	11.8	30.6	11.8	107.3	278.3	30.0	77.7
Croyle township	2 451	2 550	2 384	871	801	662	47.4	18.3	47.3	18.3	51.8	133.9	18.4	47.6
Daisytown borough	367	421	371	144	132	107	.7	.3	.7	.3	524.3	1 223.3	205.7	480.0
Dale borough	1 642	1 906	2 274	799	794	812	.5	.2	.5	.2	3 284.0	8 210.0	1 598.0	3 995.0
Dean township	398	480	530	186	189	161	53.5	20.7	53.5	20.7	7.4	19.2	3.5	9.0
East Carroll township	1 951	2 089	1 487	690	675	409	65.5	25.3	65.5	25.3	29.8	77.1	10.5	27.3
East Conemaugh borough	1 470	2 128	2 710	723	826	925	.8	.3	.7	.3	2 100.0	4 900.0	1 032.9	2 410.0
East Taylor township	3 073	3 276	3 571	1 201	1 144	1 068	23.9	9.2	23.2	9.0	132.5	341.4	51.8	133.4
Ebensburg borough	3 872	4 096	4 318	1 643	1 620	1 438	4.4	1.7	4.3	1.7	900.5	2 277.6	382.1	966.5
Ehrenfeld borough	307	360	397	108	125	131	1.1	.4	1.0	.4	307.0	767.5	108.0	270.0
Elder township	1 185	1 272	1 293	403	417	380	33.6	13.0	33.6	13.0	35.3	91.2	12.0	31.0
Ferndale borough	2 020	2 204	2 482	883	887	875	1.0	.4	.9	.4	2 244.4	5 050.0	981.1	2 207.5
Franklin borough	565	559	864	263	236	315	1.5	.6	1.4	.6	403.6	941.7	187.9	438.3
Gallitzin borough	2 003	2 315	2 496	845	870	776	1.9	.7	1.9	.7	1 054.2	2 861.4	444.7	1 207.1
Gallitzin township	1 289	1 250	1 041	445	409	308	44.0	17.0	44.0	17.0	29.3	75.8	10.1	26.2
Geistown borough	2 749	3 304	3 633	1 133	1 257	1 119	2.8	1.1	2.8	1.1	981.8	2 499.1	404.6	1 030.0
Hastings borough	1 431	1 574	1 791	587	588	555	1.5	.6	1.5	.6	954.0	2 385.0	391.3	978.3
Jackson township	5 213	5 477	4 343	1 996	1 849	1 266	125.3	48.4	125.2	48.3	41.6	107.9	15.9	41.3
Vinco CDP	1 586	...	...	613	...	...	10.2	3.9	10.2	3.9	155.5	406.7	60.1	157.2
Johnstown city	28 134	35 496	42 476	14 667	15 171	15 440	15.8	6.1	15.2	5.8	1 850.9	4 850.7	964.9	2 528.8
Lilly borough	1 162	1 462	1 429	452	496	431	1.3	.5	1.3	.5	893.8	2 324.0	347.7	904.0
Lorain borough	824	989	972	363	400	341	.8	.3	.8	.3	1 030.0	2 746.7	453.8	1 210.0
Loretto borough	1 072	1 395	1 661	168	192	131	2.6	1.0	2.6	1.0	412.3	1 072.0	64.6	168.0
Lower Yoder township	3 342	4 026	4 099	1 544	1 517	1 319	34.7	13.4	34.5	13.3	96.9	251.3	44.8	116.1
Middle Taylor township	802	1 019	1 001	305	359	286	12.8	4.9	12.5	4.8	64.2	167.1	24.4	63.5
Munster township	688	675	517	216	197	118	36.8	14.2	36.6	14.1	18.8	48.8	5.9	15.3
Nanty-Glo borough	3 190	3 936	4 298	1 296	1 389	1 342	4.8	1.8	4.7	1.8	678.7	1 772.2	275.7	720.0
Patton borough	2 206	2 441	2 762	961	954	917	2.3	.9	2.3	.9	959.1	2 451.1	417.8	1 067.8
Portage borough	3 105	3 510	4 151	1 380	1 374	1 330	1.7	.7	1.7	.7	1 826.5	4 435.7	811.8	1 971.4
Portage township	4 089	4 507	3 750	1 546	1 547	1 107	63.3	24.4	63.0	24.3	64.9	168.3	24.5	63.6
Spring Hill CDP	1 014	1 278	1 323	406	432	392	2.6	1.0	2.6	1.0	390.0	1 014.0	156.2	406.0
Reade township	1 716	1 895	1 752	767	787	617	101.0	39.0	101.0	39.0	17.0	44.0	7.6	19.7
Richland township	12 777	12 899	10 195	4 765	4 299	2 894	50.7	19.6	50.6	19.5	252.5	655.2	94.2	244.4
Belmont CDP (pt.)	2 247	2 296	...	900	823	...	3.1	1.2	3.0	1.2	749.0	1 872.5	300.0	750.0
Sankertown borough	770	804	881	281	276	242	.7	.3	.7	.3	1 100.0	2 566.7	401.4	936.7
Scalp Level borough	1 158	1 186	1 353	476	423	418	1.6	.6	1.6	.6	723.8	1 930.0	297.5	793.3
South Fork borough	1 197	1 401	1 661	500	522	588	1.4	.6	1.4	.5	855.0	2 394.0	357.1	1 000.0
Southmont borough †	2 415	2 683	2 653	1 072	1 027	901	2.7	1.1	2.7	1.1	894.4	2 195.5	397.0	974.5
Spangler borough	2 068	2 399	3 109	849	893	1 020	3.6	1.4	3.6	1.4	574.4	1 477.1	235.8	606.4
Stonycreek township	3 562	4 430	4 543	1 587	1 646	1 393	8.9	3.5	8.8	3.4	404.8	1 047.6	180.3	466.8
Belmont CDP (pt.)	937	1 146	...	460	428	...	1.7	.6	1.7	.6	551.2	1 561.7	270.6	766.7
Summerhill borough	614	725	726	251	252	211	.8	.3	.8	.3	767.5	2 046.7	313.8	836.7
Summerhill township	2 798	2 762	2 709	1 064	970	869	76.3	29.5	74.5	28.8	37.6	97.2	14.3	36.9
Beaverdale-Lloydell CDP	1 278	1 187	1 579	537	483	584	3.2	1.3	3.2	1.3	399.4	983.1	167.8	413.1
Susquehanna township	2 299	2 672	1 676	915	938	506	71.7	27.7	71.7	27.7	32.1	83.0	12.8	33.0
Tunnelhill borough (pt.)	259	359	508	112	142	156	.6	.2	.6	.2	431.7	1 295.0	186.7	560.0
Upper Yoder township	5 435	6 138	6 347	2 187	2 097	1 829	30.5	11.8	30.4	11.7	178.8	464.5	71.9	186.9
Elim CDP	3 861	4 669	...	1 641	1 603	...	5.3	2.0	5.2	2.0	742.5	1 930.5	315.6	820.5
Vintondale borough †	582	697	812	248	269	267	1.3	.5	1.2	.5	485.0	1 164.0	206.7	496.0
Washington township	929	901	966	349	306	265	33.6	13.0	33.5	12.9	27.7	72.0	10.4	27.1
West Carroll township	1 524	1 834	1 865	575	592	520	27.6	10.7	27.6	10.7	55.2	142.4	20.8	53.7
Westmont borough †	5 789	6 113	6 673	2 413	2 342	2 308	6.2	2.4	6.2	2.4	933.7	2 412.1	389.2	1 005.4
West Taylor township	995	1 150	1 193	407	406	375	15.5	6.0	15.2	5.9	65.5	168.6	26.8	69.0
White township	553	535	336	266	314	112	58.6	22.6	52.3	20.2	10.6	27.4	5.1	13.2
Wilmore borough	277	299	386	104	107	109	.9	.3	.9	.3	307.8	923.3	115.6	346.7
Cameron County	5 913	6 674	7 096	4 399	4 430	3 491	1 032.4	398.6	1 028.7	397.2	5.7	14.9	4.3	11.1
Driftwood borough	116	163	184	89	93	79	4.9	1.9	4.6	1.8	25.2	64.4	19.3	49.4
Emporium borough	2 513	2 837	3 074	1 220	1 282	1 179	1.9	.7	1.9	.7	1 322.6	3 590.0	642.1	1 742.9
Gibson township	215	214	209	526	487	300	246.7	95.3	244.8	94.5	.9	2.3	2.1	5.6
Grove township	168	177	216	685	725	312	191.6	74.0	190.3	73.5	.9	2.3	3.6	9.3
Lumber township	195	216	237	299	291	233	133.4	51.5	133.1	51.4	1.5	3.8	2.2	5.8
Portage township	211	304	284	128	145	117	47.0	18.1	46.9	18.1	4.5	11.7	2.7	7.1
Shippen township	2 495	2 763	2 892	1 452	1 407	1 271	407.0	157.2	407.0	157.2	6.1	15.9	3.6	9.2

TIPSII [UPF] GPH242 CENSUS90 71582000 01/25/93 10:06 AM MACHINE: C DATA:CENSUS90*PH2TIPSDA42. 12/16/92 21:41:39 TAPE: NONE FRAME: 20
TSF:CENSUS90*92. 12/16/92 21:42:03 UTF:CENSUS90*93. 12/16/92 21:42:03 META:CENSUS90*PH2TABLES42. 12/16/92 21:46:30

Table 8. Population and Housing Units, 1970 to 1990; Area Measurements and Density: 1990—Con.

[For information concerning historical counts, see "User Notes." Density is computed using land area. For definitions of terms and meanings of symbols, see text]

State County County Subdivision Place	Population			Housing units			1990 area measurements				1990 density			
							Total area		Land area		Population per—		Housing units per—	
	1990	1980	1970	1990	1980	1970	Square kilometers	Square miles	Square kilometers	Square miles	Square kilometer	Square mile	Square kilometer	Square mile
Carbon County †	56 846	53 285	50 573	27 380	23 190	19 199	1 007.0	388.8	990.8	382.6	57.4	148.6	27.6	71.6
Banks township	1 485	1 696	1 760	619	648	609	28.5	11.0	28.5	11.0	52.1	135.0	21.7	56.3
Tresckow CDP	1 033	1 128	1 146	419	425	379	4.4	1.7	4.4	1.7	234.8	607.6	95.2	246.5
Beaver Meadows borough	985	1 078	1 274	427	462	451	.7	.3	.7	.3	1 407.1	3 283.3	610.0	1 423.3
Bowmanstown borough	888	1 078	864	371	432	341	2.1	.8	2.0	.8	444.0	1 110.0	185.5	463.8
East Penn township †	2 091	1 874	1 318	775	672	413	58.5	22.6	58.2	22.5	35.9	92.9	13.3	34.4
East Side borough	330	302	152	149	141	67	3.1	1.2	3.1	1.2	106.5	275.0	48.1	124.2
Franklin township	3 706	3 402	3 054	1 442	1 250	1 063	39.1	15.1	37.7	14.6	98.3	253.8	38.2	98.8
Weissport East CDP	1 843	1 909	2 027	750	717	682	5.4	2.1	5.4	2.1	341.3	877.6	138.9	357.1
Jim Thorpe borough	5 048	5 263	5 456	2 098	2 015	1 839	38.2	14.8	37.5	14.5	134.6	348.1	55.9	144.7
Kidder township	1 319	946	596	2 045	1 252	872	180.7	69.8	178.7	69.0	7.4	19.1	11.4	29.6
Lansford borough	4 583	4 466	5 168	2 215	2 099	2 133	4.0	1.6	4.0	1.6	1 145.8	2 864.4	553.8	1 384.4
Lausanne township	237	196	145	101	88	59	15.0	5.8	15.0	5.8	15.8	40.9	6.7	17.4
Lehigh township	500	458	577	216	197	178	68.8	26.6	68.0	26.3	7.4	19.0	3.2	8.2
Lehighton borough †	5 914	5 826	6 095	2 469	2 270	2 177	4.5	1.7	4.4	1.7	1 344.1	3 478.8	561.1	1 452.4
Lower Towamensing township	2 948	2 669	2 360	1 123	975	787	54.7	21.1	54.6	21.1	54.0	139.7	20.6	53.2
Mahoning township †	4 198	3 853	3 177	1 617	1 453	1 090	61.4	23.7	61.1	23.6	68.7	177.9	26.5	68.5
Nesquehoning borough	3 364	3 346	3 338	1 527	1 436	1 346	55.9	21.6	54.8	21.2	61.4	158.7	27.9	72.0
Packer township	918	813	646	356	279	197	74.6	28.8	74.6	28.8	12.3	31.9	4.8	12.4
Palmerton borough	5 394	5 455	5 620	2 254	2 218	2 079	6.7	2.6	6.6	2.5	817.3	2 157.6	341.5	901.6
Parryville borough	488	481	528	202	199	176	4.3	1.7	4.2	1.6	116.2	305.0	48.1	126.3
Penn Forest township	2 895	1 368	423	3 484	1 722	519	198.8	76.7	195.7	75.5	14.8	38.3	17.8	46.1
Summit Hill borough	3 332	3 418	3 811	1 431	1 358	1 314	24.4	9.4	23.1	8.9	144.2	374.4	61.9	160.8
Towamensing township	3 111	1 920	1 096	1 272	732	391	74.8	28.9	70.3	27.2	44.3	114.4	18.1	46.8
Weatherly borough	2 640	2 891	2 554	994	1 077	904	7.8	3.0	7.8	3.0	338.5	880.0	127.4	331.3
Weissport borough	472	486	561	193	215	194	.4	.2	.3	.1	1 573.3	4 720.0	643.3	1 930.0
Centre County	123 786	112 760	99 267	46 195	39 564	29 800	2 879.9	1 111.9	2 868.7	1 107.6	43.2	111.8	16.1	41.7
Bellefonte borough	6 358	6 300	6 828	2 772	2 571	2 323	4.7	1.8	4.7	1.8	1 352.8	3 532.2	589.8	1 540.0
Benner township	5 085	3 464	2 479	1 289	968	582	73.9	28.5	73.9	28.5	68.8	178.4	17.4	45.2
Pleasant Gap CDP (pt.)	11	39	9	4	13	5	.3	.1	.3	.1	36.7	110.0	13.3	40.0
Boggs township	2 686	2 246	2 039	998	807	595	144.4	55.8	144.1	55.6	18.6	48.3	6.9	17.9
Burnside township	390	471	430	243	280	220	223.1	86.1	220.7	85.2	1.8	4.6	1.1	2.9
Centre Hall borough	1 203	1 233	1 282	497	471	417	1.6	.6	1.6	.6	751.9	2 005.0	310.6	828.3
College township	6 709	6 239	5 834	2 689	2 011	1 502	47.6	18.4	47.6	18.4	140.9	364.6	56.5	146.1
Boalsburg CDP (pt.)	5	...	...	2	...	...	.1	–	.1	–	50.0	–	20.0	–
Curtin township	516	533	491	309	208	155	114.5	44.2	114.5	44.2	4.5	11.7	2.7	7.0
Ferguson township	9 368	8 105	6 531	3 789	3 125	2 117	124.6	48.1	124.6	48.1	75.2	194.8	30.4	78.8
Park Forest Village CDP (pt.)	2 476	...	...	1 016	...	...	2.8	1.1	2.8	1.1	884.3	2 250.9	362.9	923.6
Pine Grove Mills CDP	1 129	1 030	...	431	395	...	11.2	4.3	11.2	4.3	100.8	262.6	38.5	100.2
Ramblewood CDP	1 104	...	...	367	...	...	17.2	6.6	17.2	6.6	64.2	167.3	21.3	55.6
Gregg township	1 805	1 778	1 638	776	671	533	117.9	45.5	117.8	45.5	15.3	39.7	6.6	17.1
Haines township	1 315	1 217	1 147	573	547	456	149.7	57.8	149.7	57.8	8.8	22.8	3.8	9.9
Halfmoon township	1 469	717	543	503	268	179	58.6	22.6	58.6	22.6	25.1	65.0	8.6	22.3
Harris township	4 167	3 415	3 504	1 654	1 298	1 056	82.7	31.9	82.7	31.9	50.4	130.6	20.0	51.8
Boalsburg CDP (pt.)	2 201	2 295	...	851	858	...	6.8	2.6	6.8	2.6	323.7	846.5	125.1	327.3
Howard borough	749	838	751	287	296	248	.9	.3	.9	.3	832.2	2 496.7	318.9	956.7
Howard township	1 004	931	732	360	322	219	50.8	19.6	46.6	18.0	21.5	55.8	7.7	20.0
Huston township	1 282	1 222	837	532	422	271	67.3	26.0	67.3	26.0	19.0	49.3	7.9	20.5
Liberty township	1 747	1 618	1 213	695	601	373	59.2	22.9	56.5	21.8	30.9	80.1	12.3	31.9
Marion township	730	661	447	247	216	133	56.8	21.9	56.8	21.9	12.9	33.3	4.3	11.3
Miles township	1 494	1 375	1 224	621	555	472	162.5	62.7	162.5	62.7	9.2	23.8	3.8	9.9
Milesburg borough	1 144	1 309	1 196	464	478	378	1.1	.4	1.1	.4	1 040.0	2 860.0	421.8	1 160.0
Millheim borough	847	800	871	357	339	322	3.4	1.3	3.4	1.3	249.1	651.5	105.0	274.6
Patton township	9 971	7 409	4 394	4 335	3 124	1 398	64.2	24.8	64.1	24.8	155.6	402.1	67.6	174.8
Park Forest Village CDP (pt.)	4 227	...	...	1 640	...	...	3.4	1.3	3.4	1.3	1 243.2	3 251.5	482.4	1 261.5
Penn township	935	853	749	445	505	316	73.1	28.2	73.0	28.2	12.8	33.2	6.1	15.8
Philipsburg borough	3 048	3 533	3 700	1 530	1 578	1 355	2.9	1.1	2.9	1.1	1 051.0	2 770.9	527.6	1 390.9
Port Matilda borough	669	647	680	269	251	216	1.4	.5	1.4	.5	477.9	1 338.0	192.1	538.0
Potter township	3 020	2 643	1 878	1 331	1 107	680	150.8	58.2	150.5	58.1	20.1	52.0	8.8	22.9
Rush township	3 411	3 434	3 167	1 578	1 464	1 306	385.2	148.7	384.3	148.4	8.9	23.0	4.1	10.6
Snow Shoe borough	800	852	874	301	299	254	1.5	.6	1.5	.6	533.3	1 333.3	200.7	501.7
Snow Shoe township	1 756	1 878	1 710	785	707	577	215.2	83.1	215.2	83.1	8.2	21.1	3.6	9.4
South Philipsburg borough	438	523	472	171	179	149	.7	.3	.7	.3	625.7	1 460.0	244.3	570.0
Spring township	5 344	5 006	4 929	2 119	1 843	1 516	67.1	25.9	67.1	25.9	79.6	206.3	31.6	81.8
Pleasant Gap CDP (pt.)	1 688	1 820	1 764	720	694	552	3.8	1.5	3.8	1.5	444.2	1 125.3	189.5	480.0
State College borough	38 923	36 130	32 833	11 623	10 135	8 266	11.6	4.5	11.6	4.5	3 355.4	8 649.6	1 002.0	2 582.9
Taylor township	714	657	499	277	262	157	78.8	30.4	78.8	30.4	9.1	23.5	3.5	9.1
Union township	895	1 139	809	345	432	237	120.3	46.5	120.3	46.5	7.4	19.2	2.9	7.4
Unionville borough	284	361	375	124	123	115	.7	.3	.7	.3	405.7	946.7	177.1	413.3
Walker township	2 801	2 655	1 706	1 028	888	548	105.0	40.5	105.0	40.5	26.7	69.2	9.8	25.4
Zion CDP	1 573	...	...	544	...	...	33.9	13.1	33.9	13.1	46.4	120.1	16.0	41.5
Worth township	709	568	475	279	213	159	56.1	21.7	56.1	21.7	12.6	32.7	5.0	12.9

TIPSII [UPF] GPH242 CENSUS90 71582000 01/25/93 10:06 AM MACHINE: C DATA:CENSUS90*PH2TIPSDA42. 12/16/92 21:41:39 TAPE: NONE FRAME: 21
TSF:CENSUS90*92. 12/16/92 21:42:03 UTF:CENSUS90*93. 12/16/92 21:42:03 META:CENSUS90*PH2TABLES42. 12/16/92 21:46:30

Table 8. Population and Housing Units, 1970 to 1990; Area Measurements and Density: 1990—Con.

[For information concerning historical counts, see "User Notes." Density is computed using land area. For definitions of terms and meanings of symbols, see text]

State County County Subdivision Place	Population			Housing units			1990 area measurements				1990 density			
							Total area		Land area		Population per—		Housing units per—	
	1990	1980	1970	1990	1980	1970	Square kilometers	Square miles	Square kilometers	Square miles	Square kilometer	Square mile	Square kilometer	Square mile
Chester County	376 396	316 660	277 746	139 597	110 183	80 473	1 968.0	759.9	1 958.1	756.0	192.2	497.9	71.3	184.7
Atglen borough	825	669	740	301	262	239	2.3	.9	2.3	.9	358.7	916.7	130.9	334.4
Avondale borough	954	891	1 025	347	324	299	1.3	.5	1.3	.5	733.8	1 908.0	266.9	694.0
Birmingham township	2 636	1 584	834	866	492	237	16.8	6.5	16.6	6.4	158.8	411.9	52.2	135.3
Caln township	11 997	9 639	6 689	4 268	3 234	1 651	22.7	8.8	22.7	8.8	528.5	1 363.3	188.0	485.0
Thorndale CDP	3 518	...	...	1 321	...	...	4.6	1.8	4.5	1.7	781.8	2 069.4	293.6	777.1
Charlestown township	2 754	2 770	3 528	876	806	611	32.5	12.6	32.5	12.5	84.7	220.3	27.0	70.1
Coatesville city	11 038	10 698	12 331	4 391	4 182	4 221	4.8	1.9	4.8	1.9	2 299.6	5 809.5	914.8	2 311.1
Downingtown borough	7 749	7 650	7 437	3 157	3 043	2 431	5.7	2.2	5.7	2.2	1 359.5	3 522.3	553.9	1 435.0
East Bradford township	6 440	3 219	3 260	2 267	1 108	917	39.0	15.0	38.9	15.0	165.6	429.3	58.3	151.1
East Brandywine township	5 179	4 690	2 741	1 749	1 482	744	29.5	11.4	29.5	11.4	175.6	454.3	59.3	153.4
East Caln township	2 619	2 187	1 739	1 082	803	405	9.6	3.7	9.4	3.6	278.6	727.5	115.1	300.6
East Coventry township	4 450	4 085	3 284	1 559	1 347	986	28.4	11.0	27.9	10.8	159.5	412.0	55.9	144.4
East Fallowfield township	4 433	3 962	3 487	1 531	1 361	1 000	40.6	15.7	40.6	15.7	109.2	282.4	37.7	97.5
East Goshen township	15 138	10 021	5 138	6 535	3 945	1 531	26.3	10.1	26.2	10.1	577.8	1 498.8	249.4	647.0
West Goshen CDP (pt.)	–	...	...	–	...	...	–	–	–	–	–	–	–	–
East Marlborough township	4 781	3 953	3 031	1 682	1 247	878	40.5	15.6	40.5	15.6	118.0	306.5	41.5	107.8
East Nantmeal township	1 448	1 222	858	514	363	280	42.5	16.4	42.4	16.4	34.2	88.3	12.1	31.3
East Nottingham township	3 841	3 111	2 402	1 288	1 063	718	52.0	20.1	51.9	20.0	74.0	192.1	24.8	64.4
East Pikeland township	5 825	4 410	4 384	2 014	1 465	1 222	23.1	8.9	22.8	8.8	255.5	661.9	88.3	228.9
Easttown township	9 570	9 064	9 565	3 491	2 937	2 523	21.3	8.2	21.3	8.2	449.3	1 167.1	163.9	425.7
Devon-Berwyn CDP	5 019	5 246	...	1 935	1 746	...	6.5	2.5	6.5	2.5	772.2	2 007.6	297.7	774.0
East Vincent township	4 161	4 739	5 084	1 550	1 360	954	35.5	13.7	35.1	13.5	118.5	308.2	44.2	114.8
East Whiteland township	8 398	8 468	7 242	3 001	2 732	1 679	28.6	11.0	28.5	11.0	294.7	763.5	105.3	272.8
Elk township	1 129	750	649	399	270	195	26.5	10.2	26.5	10.2	42.6	110.7	15.1	39.1
Elverson borough	470	530	509	180	193	167	2.6	1.0	2.6	1.0	180.8	470.0	69.2	180.0
Franklin township	2 779	1 920	1 043	942	649	316	34.3	13.2	34.3	13.2	81.0	210.5	27.5	71.4
Highland township	1 199	1 244	1 248	442	414	328	44.6	17.2	44.6	17.2	26.9	69.7	9.9	25.7
Honey Brook borough	1 184	1 164	1 115	486	454	365	1.3	.5	1.3	.5	910.8	2 368.0	373.8	972.0
Honey Brook township	5 449	4 128	2 883	1 802	1 264	794	65.8	25.4	65.0	25.1	83.8	217.1	27.7	71.8
Kennett township	4 624	4 201	3 394	1 835	1 516	1 053	40.3	15.6	40.3	15.6	114.7	296.4	45.5	117.6
Kennett Square borough	5 218	4 715	4 876	1 984	1 824	1 632	2.9	1.1	2.9	1.1	1 799.3	4 743.6	684.1	1 803.6
London Britain township	2 671	1 546	963	901	501	274	25.6	9.9	25.6	9.9	104.3	269.8	35.2	91.0
Londonderry township	1 243	1 293	920	448	386	238	29.4	11.3	29.4	11.3	42.3	110.0	15.2	39.6
London Grove township	3 922	3 531	3 109	1 310	1 115	842	44.6	17.2	44.6	17.2	87.9	228.0	29.4	76.2
Lower Oxford township	3 264	2 836	2 804	809	715	592	47.6	18.4	46.8	18.1	69.7	180.3	17.3	44.7
Malvern borough	2 944	2 999	2 583	1 319	1 228	837	3.2	1.3	3.2	1.3	920.0	2 264.6	412.2	1 014.6
Modena borough	563	672	867	206	215	218	.9	.3	.9	.3	625.6	1 876.7	228.9	686.7
New Garden township	5 430	4 790	4 153	1 778	1 549	1 183	41.9	16.2	41.8	16.1	129.9	337.3	42.5	110.4
Toughkenamon CDP	1 273	1 111	1 233	366	344	352	5.4	2.1	5.4	2.1	235.7	606.2	67.8	174.3
Newlin township	1 092	725	1 464	411	242	220	31.1	12.0	31.0	12.0	35.2	91.0	13.3	34.3
New London township	2 721	1 312	938	922	448	259	30.7	11.9	30.7	11.9	88.6	228.7	30.0	77.5
North Coventry township	7 506	7 164	6 690	2 896	2 671	2 305	35.1	13.5	34.7	13.4	216.3	560.1	83.5	216.1
Kenilworth CDP	1 890	1 686	1 598	733	643	545	5.0	1.9	4.9	1.9	385.7	994.7	149.6	385.8
South Pottstown CDP	1 966	2 120	2 734	932	937	1 060	3.6	1.4	3.5	1.4	561.7	1 404.3	266.3	665.7
Oxford borough	3 769	3 633	3 658	1 613	1 512	1 331	5.0	1.9	5.0	1.9	753.8	1 983.7	322.6	848.9
Parkesburg borough	2 981	2 578	2 701	1 155	1 025	891	3.2	1.2	3.2	1.2	931.6	2 484.2	360.9	962.5
Penn township	2 257	1 888	989	848	671	275	24.8	9.6	24.8	9.6	91.0	235.1	34.2	88.3
Pennsbury township	3 326	2 604	1 763	1 141	928	473	26.0	10.0	25.7	9.9	129.4	336.0	44.4	115.3
Phoenixville borough	15 066	14 165	14 823	6 623	5 718	4 962	9.7	3.7	9.3	3.6	1 620.0	4 185.0	712.2	1 839.7
Pocopson township	3 266	2 331	1 556	830	579	356	21.8	8.4	21.5	8.3	151.9	393.5	38.6	100.0
Sadsbury township	2 510	2 398	2 103	915	881	715	16.2	6.2	16.2	6.2	154.9	404.8	56.5	147.6
Schuylkill township	5 538	5 993	5 779	2 115	2 024	1 621	23.0	8.9	22.2	8.6	249.5	644.0	95.3	245.9
South Coatesville borough	1 026	1 359	1 583	411	489	497	4.4	1.7	4.4	1.7	233.2	603.5	93.4	241.8
South Coventry township	1 682	1 556	1 518	662	534	454	19.4	7.5	19.4	7.5	86.7	224.3	34.1	88.3
Spring City borough	3 433	3 389	3 578	1 474	1 424	1 288	2.1	.8	2.0	.8	1 716.5	4 291.3	737.0	1 842.5
Thornbury township	1 131	1 323	803	388	335	243	10.1	3.9	10.1	3.9	112.0	290.0	38.4	99.5
Tredyffrin township	28 028	23 019	23 404	11 924	8 845	7 047	51.4	19.9	51.4	19.8	545.3	1 415.6	232.0	602.2
Chesterbrook CDP	4 561	...	...	2 396	...	...	4.2	1.6	4.2	1.6	1 086.0	2 850.6	570.5	1 497.5
Paoli CDP (pt.)	2 355	2 253	1 908	1 046	866	650	2.1	.8	2.1	.8	1 121.4	2 943.8	498.1	1 307.5
Upper Oxford township	1 615	1 332	1 136	552	420	308	43.5	16.8	43.5	16.8	37.1	96.1	12.7	32.9
Upper Uwchlan township	4 396	1 805	996	1 390	584	279	30.1	11.6	27.9	10.8	157.6	407.0	49.8	128.7
Uwchlan township	12 999	8 364	5 473	4 743	2 744	1 491	27.1	10.4	27.1	10.4	479.7	1 249.9	175.0	456.1
Lionville-Marchwood CDP	6 468	...	...	2 548	...	...	6.5	2.5	6.5	2.5	995.1	2 587.2	392.0	1 019.2
Valley township	4 007	3 598	3 791	1 509	1 258	1 134	15.5	6.0	15.5	6.0	258.5	667.8	97.4	251.5
Wallace township	2 541	1 881	1 347	780	568	361	31.3	12.1	31.2	12.0	81.4	211.8	25.0	65.0
Warwick township	2 575	2 350	1 667	976	841	549	49.7	19.2	49.7	19.2	51.8	134.1	19.6	50.8
West Bradford township	10 406	7 343	2 996	3 217	2 201	908	48.2	18.6	48.1	18.6	216.3	559.5	66.9	173.0
West Brandywine township	5 984	4 068	2 713	2 062	1 388	804	34.7	13.4	34.7	13.4	172.4	446.6	59.4	153.9
West Caln township	6 143	4 958	3 152	2 075	1 622	902	56.6	21.8	56.3	21.8	109.1	281.8	36.9	95.2
West Chester borough	18 041	17 435	19 301	6 457	6 070	5 041	4.8	1.8	4.8	1.8	3 758.5	10 022.8	1 345.2	3 587.2
West Fallowfield township	2 342	2 122	1 694	792	682	482	46.8	18.1	46.8	18.1	50.0	129.4	16.9	43.8
West Goshen township	18 082	16 164	12 858	6 802	5 719	3 989	31.2	12.0	30.9	11.9	585.2	1 519.5	220.1	571.6
West Goshen CDP (pt.)	8 948	7 998	...	3 431	2 932	...	7.4	2.8	7.4	2.8	1 209.2	3 195.7	463.6	1 225.4
West Grove borough	2 128	1 820	1 870	780	667	586	1.6	.6	1.6	.6	1 330.0	3 546.7	487.5	1 300.0
West Marlborough township	874	941	917	374	355	274	44.4	17.1	44.4	17.1	19.7	51.1	8.4	21.9

TIPSII [UPF] GPH242 CENSUS90 71582000 01/25/93 10:06 AM MACHINE: C DATA:CENSUS90*PH2TIPSDA42. 12/16/92 21:41:39 TAPE: NONE FRAME: 22
TSF:CENSUS90*92. 12/16/92 21:42:03 UTF:CENSUS90*93. 12/16/92 21:42:03 META:CENSUS90*PH2TABLES42. 12/16/92 21:46:30

Table 8. Population and Housing Units, 1970 to 1990; Area Measurements and Density: 1990—Con.

[For information concerning historical counts, see "User Notes." Density is computed using land area. For definitions of terms and meanings of symbols, see text]

State County County Subdivision Place	Population			Housing units			1990 area measurements				1990 density			
							Total area		Land area		Population per—		Housing units per—	
	1990	1980	1970	1990	1980	1970	Square kilometers	Square miles	Square kilometers	Square miles	Square kilometer	Square mile	Square kilometer	Square mile
Chester County—Con.														
West Nantmeal township	1 958	1 766	1 285	659	521	312	34.9	13.5	34.8	13.4	56.3	146.1	18.9	49.2
West Nottingham township	2 183	2 030	1 440	805	674	391	36.4	14.1	36.3	14.0	60.1	155.9	22.2	57.5
West Pikeland township	2 323	1 536	1 420	837	545	433	25.9	10.0	25.8	10.0	90.0	232.3	32.4	83.7
West Sadsbury township	2 160	1 728	1 189	690	532	330	27.7	10.7	27.7	10.7	78.0	201.9	24.9	64.5
Westtown township	9 937	6 774	5 069	3 279	2 028	1 371	22.7	8.8	22.7	8.7	437.8	1 142.2	144.4	376.9
West Vincent township	2 262	1 992	1 890	846	686	581	46.1	17.8	46.0	17.7	49.2	127.8	18.4	47.8
West Whiteland township	12 403	9 581	7 149	4 900	3 158	1 880	33.6	13.0	33.6	13.0	369.1	954.1	145.8	376.9
Exton CDP	2 550	1 853	…	1 277	747	…	8.2	3.2	8.2	3.2	311.0	796.9	155.7	399.1
Willistown township	9 380	8 284	9 128	3 434	2 745	2 570	47.2	18.2	47.2	18.2	198.7	515.4	72.8	188.7
Paoli CDP (pt.)	3 248	3 024	3 927	1 183	1 085	1 188	3.1	1.2	3.1	1.2	1 047.7	2 706.7	381.6	985.8
Clarion County	41 699	43 362	38 414	18 022	17 200	13 260	1 577.3	609.0	1 560.4	602.5	26.7	69.2	11.5	29.9
Ashland township	1 019	1 048	872	398	377	278	58.5	22.6	58.4	22.6	17.4	45.1	6.8	17.6
Beaver township	1 840	1 900	1 424	747	689	476	87.8	33.9	87.3	33.7	21.1	54.6	8.6	22.2
Brady township	78	94	92	38	47	37	5.7	2.2	4.3	1.7	18.1	45.9	8.8	22.4
Callensburg borough	205	248	249	91	101	92	.4	.2	.4	.2	512.5	1 025.0	227.5	455.0
Clarion borough	6 457	r6 198	6 095	1 917	r1 676	1 506	3.9	1.5	3.9	1.5	1 655.6	4 304.7	491.5	1 278.0
Clarion township	3 306	r3 313	2 287	1 357	r1 133	731	82.0	31.7	81.6	31.5	40.5	105.0	16.6	43.1
East Brady borough	1 047	1 153	1 218	524	498	431	3.0	1.1	2.2	.8	475.9	1 308.8	238.2	655.0
Elk township	1 526	1 615	1 295	611	553	395	81.2	31.3	81.2	31.3	18.8	48.8	7.5	19.5
Emlenton borough (pt.)	10	13	…	3	4	…	.2	.1	.2	.1	50.0	100.0	15.0	30.0
Farmington township	1 927	1 914	1 500	1 590	1 582	942	160.9	62.1	160.5	62.0	12.0	31.1	9.9	25.6
Foxburg borough	262	289	353	119	124	134	1.1	.4	.8	.3	327.5	873.3	148.8	396.7
Hawthorn borough	528	547	552	216	218	211	2.9	1.1	2.9	1.1	182.1	480.0	74.5	196.4
Highland township	573	551	461	361	309	208	50.4	19.5	49.5	19.1	11.6	30.0	7.3	18.9
Knox borough	1 182	1 364	1 306	538	526	469	1.5	.6	1.5	.6	788.0	1 970.0	358.7	896.7
Knox township	1 281	1 244	1 117	442	394	322	45.3	17.5	45.3	17.5	28.3	73.2	9.8	25.3
Licking township	483	585	546	210	215	175	46.2	17.8	45.2	17.4	10.7	27.8	4.6	12.1
Limestone township	1 686	1 558	1 179	647	581	365	97.5	37.7	97.5	37.7	17.3	44.7	6.6	17.2
Madison township	1 423	1 524	1 453	598	593	503	72.3	27.9	70.3	27.1	20.2	52.5	8.5	22.1
Millcreek township	407	371	297	455	470	295	75.8	29.2	75.0	28.9	5.4	14.1	6.1	15.7
Monroe township	1 314	1 247	1 129	527	461	362	77.0	29.7	76.3	29.5	17.2	44.5	6.9	17.9
New Bethlehem borough	1 151	1 441	1 406	590	651	577	1.2	.5	1.2	.5	959.2	2 302.0	491.7	1 180.0
Paint township	1 730	1 681	1 215	702	704	426	53.9	20.8	53.0	20.5	32.6	84.4	13.2	34.2
Perry township	1 076	1 295	1 209	517	505	459	78.4	30.3	75.0	29.0	14.3	37.1	6.9	17.8
Piney township	515	479	465	155	152	140	46.4	17.9	46.1	17.8	11.2	28.9	3.4	8.7
Porter township	1 564	1 657	1 436	599	587	467	115.2	44.5	115.2	44.5	13.6	35.1	5.2	13.5
Redbank township	1 576	1 735	1 533	612	622	495	78.0	30.1	78.0	30.1	20.2	52.4	7.8	20.3
Richland township	490	541	553	246	226	200	40.8	15.7	39.1	15.1	12.5	32.5	6.3	16.3
Rimersburg borough	1 053	1 096	1 146	468	464	441	.9	.4	.9	.4	1 170.0	2 632.5	520.0	1 170.0
St. Petersburg borough	349	452	416	163	178	157	.9	.3	.9	.3	387.8	1 163.3	181.1	543.3
Salem township	893	906	768	345	349	269	42.2	16.3	41.6	16.1	21.5	55.5	8.3	21.4
Shippenville borough	474	558	602	212	213	205	1.1	.4	1.1	.4	430.9	1 185.0	192.7	530.0
Sligo borough	706	798	825	294	314	292	3.7	1.4	3.7	1.4	190.8	504.3	79.5	210.0
Strattanville borough	490	555	559	233	222	170	1.4	.5	1.4	.5	350.0	980.0	166.4	466.0
Toby township	1 153	1 314	1 206	471	499	414	75.4	29.1	74.9	28.9	15.4	39.9	6.3	16.3
Washington township	1 925	2 078	1 650	1 026	963	616	84.2	32.5	84.2	32.5	22.9	59.2	12.2	31.6
Clearfield County †	78 097	83 578	74 619	34 300	33 209	26 496	2 988.5	1 153.9	2 971.7	1 147.4	26.3	68.1	11.5	29.9
Beccaria township	1 917	2 102	1 877	811	832	677	94.3	36.4	94.3	36.4	20.3	52.7	8.6	22.3
Bell township	925	889	601	441	306	262	148.8	57.5	148.4	57.3	6.2	16.1	3.0	7.7
Bigler township	1 391	1 604	1 474	653	665	568	64.2	24.8	64.2	24.8	21.7	56.1	10.2	26.3
Bloom township	454	500	440	191	193	157	49.6	19.2	49.6	19.1	9.2	23.8	3.9	10.0
Boggs township	1 907	1 924	1 454	730	680	459	94.2	36.4	93.9	36.3	20.3	52.5	7.8	20.1
Bradford township	2 504	3 374	2 828	945	1 134	885	100.4	38.8	99.1	38.3	25.3	65.4	9.5	24.7
Brady township	2 023	1 998	1 707	764	746	581	96.9	37.4	96.8	37.4	20.9	54.1	7.9	20.4
Brisbin borough †	369	387	364	152	156	128	1.6	.6	1.6	.6	230.6	615.0	95.0	253.3
Burnside borough	350	347	316	122	138	111	4.3	1.7	4.3	1.7	81.4	205.9	28.4	71.8
Burnside township	1 137	1 246	1 020	476	449	337	114.7	44.3	114.7	44.3	9.9	25.7	4.1	10.7
Chest township	565	611	469	241	239	152	92.6	35.8	92.6	35.8	6.1	15.8	2.6	6.7
Chester Hill borough	945	1 054	868	407	397	281	1.3	.5	1.3	.5	726.9	1 890.0	313.1	814.0
Clearfield borough	6 633	7 580	8 176	3 233	3 314	3 085	4.9	1.9	4.7	1.8	1 411.3	3 685.0	687.9	1 796.1
Coalport borough	578	739	796	270	308	279	1.0	.4	1.0	.4	578.0	1 445.0	270.0	675.0
Cooper township	2 590	2 819	2 585	1 109	1 089	920	105.8	40.9	105.2	40.6	24.6	63.8	10.5	27.3
Covington township	648	669	533	297	323	217	136.0	52.5	135.6	52.4	4.8	12.4	2.2	5.7
Curwensville borough	2 924	3 116	3 189	1 263	1 247	1 081	6.1	2.3	5.8	2.2	504.1	1 329.1	217.8	574.1
Decatur township	3 004	3 395	2 763	1 220	1 214	899	99.0	38.2	99.0	38.2	30.3	78.6	12.3	31.9
DuBois city	8 286	9 290	10 112	3 858	3 856	3 739	8.7	3.4	8.7	3.4	952.4	2 437.1	443.4	1 134.7
Falls Creek borough (pt.)	54	50	70	22	20	22	–	–	–	–	–	–	–	–

TIPSII [UPF] GPH242 CENSUS90 71582000 01/25/93 10:06 AM MACHINE: C DATA:CENSUS90*PH2TIPSDA42. 12/16/92 21:41:39 TAPE: NONE FRAME: 23
TSF:CENSUS90*92. 12/16/92 21:42:03 UTF:CENSUS90*93. 12/16/92 21:42:03 META:CENSUS90*PH2TABLES42. 12/16/92 21:46:30

Table 8. Population and Housing Units, 1970 to 1990; Area Measurements and Density: 1990—Con.

[For information concerning historical counts, see "User Notes." Density is computed using land area. For definitions of terms and meanings of symbols, see text]

State County County Subdivision Place	Population			Housing units			1990 area measurements				1990 density			
							Total area		Land area		Population per—		Housing units per—	
	1990	1980	1970	1990	1980	1970	Square kilometers	Square miles	Square kilometers	Square miles	Square kilometer	Square mile	Square kilometer	Square mile
Clearfield County † —Con.														
Ferguson township	437	411	356	188	162	120	61.0	23.6	60.6	23.4	7.2	18.7	3.1	8.0
Girard township	630	691	588	397	375	320	164.8	63.6	164.1	63.4	3.8	9.9	2.4	6.3
Glen Hope borough	187	206	163	63	64	53	5.4	2.1	5.4	2.1	34.6	89.0	11.7	30.0
Goshen township	346	492	200	261	280	68	126.9	49.0	126.4	48.8	2.7	7.1	2.1	5.3
Graham township	1 231	1 211	753	447	393	226	79.1	30.5	78.5	30.3	15.7	40.6	5.7	14.8
Grampian borough	395	464	511	175	177	166	.8	.3	.8	.3	493.8	1 316.7	218.8	583.3
Greenwood township	415	424	737	196	174	315	51.2	19.7	50.5	19.5	8.2	21.3	3.9	10.1
Gulich township	1 192	1 291	1 249	570	559	476	52.0	20.1	52.0	20.1	22.9	59.3	11.0	28.4
Houtzdale borough	1 204	1 222	1 193	579	510	429	1.4	.6	1.4	.6	860.0	2 006.7	413.6	965.0
Huston township	1 352	1 390	1 268	874	830	592	164.9	63.7	164.8	63.6	8.2	21.3	5.3	13.7
Irvona borough	666	644	714	262	232	252	1.4	.5	1.4	.5	475.7	1 332.0	187.1	524.0
Jordan township	533	580	509	218	225	188	62.7	24.2	62.7	24.2	8.5	22.0	3.5	9.0
Karthaus township	547	631	774	329	352	307	93.9	36.2	92.3	35.6	5.9	15.4	3.6	9.2
Knox township	704	784	601	311	310	219	65.5	25.3	65.5	25.3	10.7	27.8	4.7	12.3
Lawrence township	8 000	8 563	6 094	3 204	3 195	1 852	217.9	84.1	216.4	83.5	37.0	95.8	14.8	38.4
Hyde CDP	1 643	1 791	1 264	666	618	389	4.3	1.7	4.3	1.7	382.1	966.5	154.9	391.8
Plymptonville CDP	1 074	1 225	1 040	483	498	355	3.4	1.3	3.4	1.3	315.9	826.2	142.1	371.5
Lumber City borough	83	117	57	41	41	20	7.0	2.7	7.0	2.7	11.9	30.7	5.9	15.2
Mahaffey borough	341	513	482	145	188	193	1.0	.4	1.0	.4	341.0	852.5	145.0	362.5
Morris township	2 680	3 006	2 915	1 104	1 136	933	50.7	19.6	50.6	19.5	53.0	137.4	21.8	56.6
Newburg borough	117	132	151	47	54	52	4.5	1.7	4.5	1.7	26.0	68.8	10.4	27.6
New Washington borough	78	103	58	39	36	26	5.6	2.2	5.6	2.2	13.9	35.5	7.0	17.7
Osceola Mills borough	1 310	1 466	1 671	539	591	578	.9	.3	.9	.3	1 455.6	4 366.7	598.9	1 796.7
Penn township	1 372	1 378	897	548	481	307	65.9	25.4	65.8	25.4	20.9	54.0	8.3	21.6
Pike township	2 044	2 195	1 720	769	754	506	108.3	41.8	104.7	40.4	19.5	50.6	7.3	19.0
Pine township	43	29	34	99	72	97	83.0	32.0	83.0	32.0	.5	1.3	1.2	3.1
Ramey borough	536	568	542	228	212	189	2.3	.9	2.3	.9	233.0	595.6	99.1	253.3
Sandy township	9 005	7 600	5 360	3 946	3 009	1 923	136.7	52.8	134.2	51.8	67.1	173.8	29.4	76.2
Sandy CDP	1 795	1 835	2 000	733	721	729	3.8	1.5	3.8	1.5	472.4	1 196.7	192.9	488.7
Treasure Lake CDP	2 185	...	...	1 254	..	..	29.7	11.5	27.7	10.7	78.9	204.2	45.3	117.2
Troutville borough	226	204	190	78	73	74	2.0	.8	2.0	.8	113.0	282.5	39.0	97.5
Union township	833	807	543	427	369	271	81.5	31.4	80.6	31.1	10.3	26.8	5.3	13.7
Wallaceton borough	319	393	377	117	123	108	1.8	.7	1.8	.7	177.2	455.7	65.0	167.1
Westover borough	446	517	501	182	196	164	7.1	2.7	7.1	2.7	62.8	165.2	25.6	67.4
Woodward township †	1 621	1 852	1 769	712	730	632	57.0	22.0	57.0	22.0	28.4	73.7	12.5	32.4
Clinton County †	37 182	38 971	37 721	16 478	16 049	13 190	2 326.1	898.1	2 307.4	890.9	16.1	41.7	7.1	18.5
Allison township	191	237	270	72	85	81	5.5	2.1	4.9	1.9	39.0	100.5	14.7	37.9
Avis borough	1 506	1 718	1 749	620	604	544	1.3	.5	1.3	.5	1 158.5	3 012.0	476.9	1 240.0
Bald Eagle township	1 809	1 680	1 282	754	654	452	107.7	41.6	106.7	41.2	17.0	43.9	7.1	18.3
Beech Creek borough †	716	760	639	298	283	209	1.4	.6	1.4	.6	511.4	1 193.3	212.9	496.7
Beech Creek township	1 007	951	704	519	446	302	249.3	96.3	249.2	96.2	4.0	10.5	2.1	5.4
Castanea township	1 188	1 204	1 279	481	459	406	15.2	5.9	14.4	5.6	82.5	212.1	33.4	85.9
Castanea CDP	1 123	1 148	...	457	437	...	3.6	1.4	3.5	1.3	320.9	863.8	130.6	351.5
Chapman township	978	1 240	981	759	688	484	261.1	100.8	259.1	100.0	3.8	9.8	2.9	7.6
Colebrook township	180	244	104	87	128	51	48.4	18.7	47.2	18.2	3.8	9.9	1.8	4.8
Crawford township	665	682	582	295	266	176	57.2	22.1	57.1	22.1	11.6	30.1	5.2	13.3
Dunnstable township	846	982	839	327	327	258	24.8	9.6	24.2	9.3	35.0	91.0	13.5	35.2
East Keating township	22	33	28	159	185	48	133.1	51.4	131.6	50.8	.2	.4	1.2	3.1
Flemington borough	1 321	1 416	1 519	586	563	518	1.1	.4	1.1	.4	1 200.9	3 302.5	532.7	1 465.0
Gallagher township	213	194	175	194	205	107	138.8	53.6	138.8	53.6	1.5	4.0	1.4	3.6
Greene township	1 153	1 002	753	486	407	260	121.5	46.9	121.0	46.7	9.5	24.7	4.0	10.4
Grugan township	52	46	19	133	135	73	179.5	69.3	176.8	68.3	.3	.8	.8	1.9
Lamar township	2 345	2 384	1 807	898	846	600	106.2	41.0	106.1	41.0	22.1	57.2	8.5	21.9
Leidy township	214	263	305	609	540	367	251.6	97.1	251.2	97.0	.9	2.2	2.4	6.3
Lock Haven city	9 230	9 617	11 427	3 302	3 452	3 610	6.6	2.5	6.5	2.5	1 420.0	3 692.0	508.0	1 320.8
Logan township	730	737	636	297	292	239	62.2	24.0	62.2	24.0	11.7	30.4	4.8	12.4
Loganton borough	443	474	436	173	182	148	2.7	1.1	2.7	1.1	164.1	402.7	64.1	157.3
Mill Hall borough	1 702	1 744	1 838	723	692	618	2.6	1.0	2.6	1.0	654.6	1 702.0	278.1	723.0
Noyes township	463	631	522	366	330	241	233.5	90.1	230.8	89.1	2.0	5.2	1.6	4.1
Pine Creek township	3 188	3 100	2 272	1 251	1 118	706	38.6	14.9	37.3	14.4	85.5	221.4	33.5	86.9
Porter township	1 437	1 492	1 185	543	554	370	66.6	25.7	66.5	25.7	21.6	55.9	8.2	21.1
Renovo borough	1 526	1 812	2 620	785	817	1 002	3.0	1.2	3.0	1.2	508.7	1 271.7	261.7	654.2
South Renovo borough	579	663	662	252	273	255	.6	.2	.5	.2	1 158.0	2 895.0	504.0	1 260.0
Wayne township	782	728	602	297	275	198	59.2	22.8	57.8	22.3	13.5	35.1	5.1	13.3
West Keating township	34	43	59	107	130	47	99.9	38.6	99.0	38.2	.3	.9	1.1	2.8
Woodward township	2 662	2 894	2 427	1 105	1 113	820	47.3	18.3	46.4	17.9	57.4	148.7	23.8	61.7
Dunnstown CDP	1 486	1 486	...	611	562	...	2.2	.8	2.2	.8	675.5	1 857.5	277.7	763.8
Columbia County	63 202	61 967	55 114	25 598	23 889	19 136	1 268.6	489.8	1 257.6	485.6	50.3	130.2	20.4	52.7
Ashland borough (pt.)	3	9	–	2	6	–	–	–	–	–	–	–	–	–
Beaver township	928	718	693	411	282	235	92.7	35.8	92.4	35.7	10.0	26.0	4.4	11.5
Benton borough	958	981	1 027	415	401	385	1.6	.6	1.6	.6	598.8	1 596.7	259.4	691.7
Benton township	1 094	1 109	822	450	426	272	52.0	20.1	52.0	20.1	21.0	54.4	8.7	22.4
Berwick borough	10 976	11 850	12 274	4 890	4 940	4 476	8.4	3.2	8.0	3.1	1 372.0	3 540.6	611.3	1 577.4

TIPSII [UPF] GPH242 CENSUS90 71582000 01/25/93 10:06 AM MACHINE: C DATA:CENSUS90*PH2TIPSDA42. 12/16/92 21:41:39 TAPE: NONE FRAME: 24
TSF:CENSUS90*92. 12/16/92 21:42:03 UTF:CENSUS90*93. 12/16/92 21:42:03 META:CENSUS90*PH2TABLES42. 12/16/92 21:46:30

Table 8. **Population and Housing Units, 1970 to 1990; Area Measurements and Density: 1990**—Con.

[For information concerning historical counts, see "User Notes." Density is computed using land area. For definitions of terms and meanings of symbols, see text]

State County County Subdivision Place	Population			Housing units			1990 area measurements				1990 density			
							Total area		Land area		Population per—		Housing units per—	
	1990	1980	1970	1990	1980	1970	Square kilometers	Square miles	Square kilometers	Square miles	Square kilometer	Square mile	Square kilometer	Square mile
Columbia County—Con.														
Bloomsburg town	12 439	11 717	11 652	4 192	3 896	3 664	12.0	4.6	11.4	4.4	1 091.1	2 827.0	367.7	952.7
Briar Creek borough	616	637	456	252	276	144	4.1	1.6	4.1	1.6	150.2	385.0	61.5	157.5
Briar Creek township	3 010	3 088	2 150	1 182	1 229	709	54.9	21.2	54.6	21.1	55.1	142.7	21.6	56.0
Catawissa borough	1 683	1 568	1 701	768	641	634	1.4	.5	1.4	.5	1 202.1	3 366.0	548.6	1 536.0
Catawissa township	1 037	914	648	393	319	213	33.4	12.9	32.3	12.5	32.1	83.0	12.2	31.4
Centralia borough	63	1 017	1 165	36	447	466	.6	.2	.6	.2	105.0	315.0	60.0	180.0
Cleveland township	997	912	796	444	390	300	60.7	23.4	60.4	23.3	16.5	42.8	7.4	19.1
Conyngham township	1 038	1 195	1 137	437	493	444	52.7	20.3	52.2	20.2	19.9	51.4	8.4	21.6
Fishing Creek township	1 378	1 287	884	641	592	394	73.3	28.3	73.2	28.3	18.8	48.7	8.8	22.7
Franklin township	624	541	427	258	233	165	34.9	13.5	34.1	13.2	18.3	47.3	7.6	19.5
Greenwood township	1 972	1 885	1 368	743	693	449	72.3	27.9	72.3	27.9	27.3	70.7	10.3	26.6
Hemlock township	1 546	1 579	1 506	619	594	493	45.6	17.6	45.6	17.6	33.9	87.8	13.6	35.2
Jackson township	508	459	322	244	200	135	48.1	18.6	48.1	18.6	10.6	27.3	5.1	13.1
Locust township	1 308	1 152	1 046	569	538	401	46.5	18.0	46.5	18.0	28.1	72.7	12.2	31.6
Madison township	1 565	1 373	976	555	470	283	91.5	35.3	91.4	35.3	17.1	44.3	6.1	15.7
Main township	1 241	1 096	658	448	359	209	43.2	16.7	42.0	16.2	29.5	76.6	10.7	27.7
Mifflin township	2 305	2 192	1 781	875	777	521	51.8	20.0	49.7	19.2	46.4	120.1	17.6	45.6
Mifflinville CDP	1 329	1 341	1 074	498	485	332	3.6	1.4	3.6	1.4	369.2	949.3	138.3	355.7
Millville borough	969	975	896	392	346	301	2.5	1.0	2.5	1.0	387.6	969.0	156.8	392.0
Montour township	1 419	1 580	1 224	580	569	407	25.0	9.6	23.9	9.2	59.4	154.2	24.3	63.0
Mount Pleasant township	1 383	1 276	672	495	417	206	45.2	17.5	45.2	17.5	30.6	79.0	11.0	28.3
North Centre township	1 860	1 523	790	688	513	238	40.0	15.4	40.0	15.4	46.5	120.8	17.2	44.7
Orange township	1 043	730	453	395	254	255	34.1	13.1	34.1	13.1	30.6	79.6	11.6	30.2
Orangeville borough	504	507	431	153	162	149	1.1	.4	1.1	.4	458.2	1 260.0	139.1	382.5
Pine township	990	955	631	420	368	218	68.8	26.6	68.8	26.6	14.4	37.2	6.1	15.8
Roaring Creek township	478	469	364	311	198	126	60.9	23.5	60.9	23.5	7.8	20.3	5.1	13.2
Scott township	4 423	3 951	3 875	1 866	1 522	1 264	19.4	7.5	18.6	7.2	237.8	614.3	100.3	259.2
Almedia CDP (pt.)	805	711	945	338	260	308	1.4	.6	1.1	.4	731.8	2 012.5	307.3	845.0
Espy CDP	1 430	1 571	1 652	655	655	556	2.8	1.1	2.4	.9	595.8	1 588.9	272.9	727.8
South Centre township	1 891	1 907	1 600	773	761	553	15.0	5.8	13.8	5.3	137.0	356.8	56.0	145.8
Almedia CDP (pt.)	311	480	212	121	187	65	.6	.2	.5	.2	622.0	1 555.0	242.0	605.0
Lime Ridge CDP	1 051	…	…	439	…	…	4.0	1.6	3.4	1.3	309.1	808.5	129.1	337.7
Stillwater borough	223	201	208	87	80	70	8.0	3.1	8.0	3.1	27.9	71.9	10.9	28.1
Sugarloaf township	730	614	481	614	497	357	67.0	25.9	67.0	25.9	10.9	28.2	9.2	23.7
Crawford County †	86 169	88 869	81 342	40 462	39 394	30 850	2 688.0	1 037.8	2 623.4	1 012.9	32.8	85.1	15.4	39.9
Athens township	699	696	696	286	263	211	73.3	28.3	73.3	28.3	9.5	24.7	3.9	10.1
Beaver township	831	827	775	337	331	232	95.1	36.7	95.1	36.7	8.7	22.6	3.5	9.2
Bloomfield township	1 839	1 714	1 378	1 329	1 404	1 118	99.2	38.3	98.5	38.0	18.7	48.4	13.5	35.0
Blooming Valley borough	391	374	358	149	133	119	5.1	2.0	5.0	1.9	78.2	205.8	29.8	78.4
Cambridge township	1 496	1 389	1 654	634	590	393	56.1	21.7	55.7	21.5	26.9	69.6	11.4	29.5
Cambridge Springs borough	1 837	2 102	1 998	778	769	676	2.2	.9	2.2	.9	835.0	2 041.1	353.6	864.4
Centerville borough	249	245	246	102	99	88	4.6	1.8	4.6	1.8	54.1	138.3	22.2	56.7
Cochranton borough	1 174	1 240	1 229	495	501	437	3.1	1.2	3.1	1.2	378.7	978.3	159.7	412.5
Conneaut township	1 399	1 388	1 322	828	713	517	107.9	41.7	105.9	40.9	13.2	34.2	7.8	20.2
Conneaut Lake borough	699	767	745	330	345	280	.9	.4	.9	.4	776.7	1 747.5	366.7	825.0
Conneautville borough	822	971	1 032	366	377	361	2.8	1.1	2.8	1.1	293.6	747.3	130.7	332.7
Cussewago township	1 409	1 279	1 072	562	495	325	106.5	41.1	106.3	41.0	13.3	34.4	5.3	13.7
East Fairfield township	890	932	872	404	344	315	33.2	12.8	33.2	12.8	26.8	69.5	12.2	31.6
East Fallowfield township	1 280	1 259	1 130	428	409	303	72.7	28.1	72.6	28.0	17.6	45.7	5.9	15.3
East Mead township	1 441	1 553	1 264	534	561	376	60.7	23.4	59.2	22.9	24.3	62.9	9.0	23.3
Fairfield township	997	1 099	878	542	521	411	50.4	19.4	50.3	19.4	19.8	51.4	10.8	27.9
Greenwood township	1 361	1 499	1 257	561	540	411	94.4	36.5	93.8	36.2	14.5	37.6	6.0	15.5
Hayfield township	2 937	2 969	2 162	1 155	1 042	684	101.0	39.0	100.8	38.9	29.1	75.5	11.5	29.7
Hydetown borough	681	760	725	279	264	241	5.6	2.2	5.6	2.2	121.6	309.5	49.8	126.8
Linesville borough	1 166	1 198	1 265	514	504	456	2.0	.8	2.0	.8	583.0	1 457.5	257.0	642.5
Meadville city	14 318	15 544	16 573	6 150	6 496	6 014	11.3	4.4	11.3	4.4	1 267.1	3 254.1	544.2	1 397.7
North Shenango township	902	816	621	1 722	1 558	847	67.9	26.2	48.8	18.8	18.5	48.0	35.3	91.6
Oil Creek township	2 069	2 035	1 743	852	820	600	83.6	32.3	83.6	32.3	24.7	64.1	10.2	26.4
Pine township	455	435	392	387	345	189	32.6	12.6	17.1	6.6	26.6	68.9	22.6	58.6
Randolph township	1 661	1 589	1 437	667	615	463	112.9	43.6	112.1	43.3	14.8	38.4	6.0	15.4
Richmond township	1 370	1 228	1 023	550	493	363	94.5	36.5	94.3	36.4	14.5	37.6	5.8	15.1
Rockdale township	1 045	1 060	820	481	518	308	93.7	36.2	93.3	36.0	11.2	29.0	5.2	13.4
Rome township	1 491	1 304	1 020	510	444	276	106.8	41.2	106.8	41.2	14.0	36.2	4.8	12.4
Sadsbury township	2 575	2 702	2 221	2 031	1 875	1 628	65.0	25.1	61.5	23.7	41.9	108.6	33.0	85.7
Conneaut Lakeshore CDP (pt.)	1 379	…	…	1 516	…	…	10.7	4.1	7.4	2.9	186.4	475.5	204.9	522.8
Saegertown borough	1 066	942	1 348	364	376	358	3.7	1.4	3.7	1.4	288.1	761.4	98.4	260.0
South Shenango township	1 560	1 479	1 132	1 562	1 464	919	77.7	30.0	68.9	26.6	22.6	58.6	22.7	58.7
Sparta township	1 554	1 405	988	515	444	289	109.1	42.1	108.7	42.0	14.3	37.0	4.7	12.3
Spartansburg borough	403	403	464	145	157	147	1.8	.7	1.7	.7	237.1	575.7	85.3	207.1
Spring township †	1 561	1 500	1 287	623	562	414	118.2	45.6	118.1	45.6	13.2	34.2	5.3	13.7
Springboro borough †	471	557	584	190	202	182	2.2	.9	2.2	.9	214.1	523.3	86.4	211.1
Steuben township	820	819	680	369	318	237	63.6	24.6	63.6	24.5	12.9	33.5	5.8	15.1
Summerhill township	1 264	1 196	963	458	405	294	65.9	25.4	65.8	25.4	19.2	49.8	7.0	18.0

TIPSII [UPF] GPH242 CENSUS90 71582000 01/25/93 10:06 AM MACHINE: C DATA:CENSUS90*PH2TIPSDA42. 12/16/92 21:41:39 TAPE: NONE FRAME: 25
TSF:CENSUS90*92. 12/16/92 21:42:03 UTF:CENSUS90*93. 12/16/92 21:42:03 META:CENSUS90*PH2TABLES42. 12/16/92 21:46:30

Table 8. Population and Housing Units, 1970 to 1990; Area Measurements and Density: 1990—Con.

[For information concerning historical counts, see "User Notes." Density is computed using land area. For definitions of terms and meanings of symbols, see text]

State County County Subdivision Place	Population			Housing units			1990 area measurements				1990 density			
							Total area		Land area		Population per—		Housing units per—	
	1990	1980	1970	1990	1980	1970	Square kilometers	Square miles	Square kilometers	Square miles	Square kilometer	Square mile	Square kilometer	Square mile
Crawford County †—Con.														
Summit township	1 890	1 992	1 517	1 231	1 179	828	67.3	26.0	66.8	25.8	28.3	73.3	18.4	47.7
Conneaut Lakeshore CDP (pt.)	473	...	...	584	...	...	5.1	2.0	4.7	1.8	100.6	262.8	124.3	324.4
Titusville city	6 434	6 884	7 331	2 746	2 691	2 624	7.6	2.9	7.6	2.9	846.6	2 218.6	361.3	946.9
Townville borough	358	364	349	141	142	121	1.5	.6	1.5	.6	238.7	596.7	94.0	235.0
Troy township	1 235	1 276	1 097	496	442	344	82.0	31.6	81.8	31.6	15.1	39.1	6.1	15.7
Union township	895	884	690	391	369	220	41.2	15.9	41.0	15.8	21.8	56.6	9.5	24.7
Venango borough	289	298	275	112	116	108	.7	.3	.7	.3	412.9	963.3	160.0	373.3
Venango township	729	693	528	329	304	223	43.9	16.9	43.8	16.9	16.6	43.1	7.5	19.5
Vernon township	5 605	6 348	5 264	2 397	2 507	1 730	76.6	29.6	76.6	29.6	73.2	189.4	31.3	81.0
Fredericksburg CDP	1 269	1 202	1 073	584	469	372	10.2	3.9	10.2	3.9	124.4	325.4	57.3	149.7
Wayne township	1 401	1 335	985	593	556	367	91.3	35.2	90.6	35.0	15.5	40.0	6.5	16.9
West Fallowfield township	693	650	647	299	271	214	30.2	11.7	29.9	11.5	23.2	60.3	10.0	26.0
West Mead township	5 401	5 590	4 652	2 132	2 105	1 543	48.1	18.6	47.2	18.2	114.4	296.8	45.2	117.1
West Shenango township	496	474	424	362	420	297	23.0	8.9	17.6	6.8	28.2	72.9	20.6	53.2
Woodcock borough	148	126	108	56	52	44	1.5	.6	1.5	.6	98.7	246.7	37.3	93.3
Woodcock township	2 412	2 680	2 121	988	943	705	85.7	33.1	84.3	32.6	28.6	74.0	11.7	30.3
Cumberland County †	195 257	r179 625	158 177	77 108	r66 012	49 656	1 427.6	551.2	1 425.0	550.2	137.0	354.9	54.1	140.1
Camp Hill borough	7 831	8 422	9 931	3 589	3 577	3 495	5.6	2.1	5.6	2.1	1 398.4	3 729.0	640.9	1 709.0
Carlisle borough	18 419	18 314	18 079	7 690	7 286	6 014	14.0	5.4	14.0	5.4	1 315.6	3 410.9	549.3	1 424.1
Cooke township	90	197	71	289	334	257	51.6	19.9	51.5	19.9	1.7	4.5	5.6	14.5
Dickinson township	3 870	3 037	2 416	1 498	1 152	731	118.2	45.6	118.2	45.6	32.7	84.9	12.7	32.9
East Pennsboro township	15 185	r13 931	12 440	6 118	r5 396	3 799	27.4	10.6	27.4	10.6	554.2	1 432.5	223.3	577.2
Enola CDP	5 961	...	...	2 419	...	...	4.8	1.9	4.8	1.9	1 241.9	3 137.4	504.0	1 273.2
Hampden township	20 384	r17 732	11 847	7 885	r6 210	3 663	46.5	18.0	46.0	17.8	443.1	1 145.2	171.4	443.0
Hopewell township	1 913	1 411	1 026	682	459	293	72.6	28.0	72.6	28.0	26.3	68.3	9.4	24.4
Lemoyne borough	3 959	4 178	4 625	1 953	1 955	1 837	4.0	1.6	4.0	1.6	989.8	2 474.4	488.3	1 220.6
Lower Allen township	15 254	14 077	13 690	6 117	4 870	3 917	26.6	10.3	26.6	10.3	573.5	1 481.0	230.0	593.9
Lower Allen CDP	6 329	...	...	2 921	...	...	6.1	2.3	6.1	2.3	1 037.5	2 751.7	478.9	1 270.0
Lower Frankford township	1 491	1 261	813	568	409	228	39.0	15.1	38.8	15.0	38.4	99.4	14.6	37.9
Lower Mifflin township	1 700	1 122	746	622	397	232	62.2	24.0	62.1	24.0	27.4	70.8	10.0	25.9
Mechanicsburg borough	9 452	9 487	9 385	4 067	3 706	3 176	6.7	2.6	6.7	2.6	1 410.7	3 635.4	607.0	1 564.2
Middlesex township	5 780	4 506	2 857	2 017	1 637	784	67.7	26.2	67.5	26.0	85.6	222.3	29.9	77.6
Schlusser CDP (pt.)	264	...	...	97	...	...	1.1	.4	1.1	.4	240.0	660.0	88.2	242.5
Monroe township	5 468	4 836	3 326	2 004	1 693	1 030	67.7	26.1	67.7	26.1	80.8	209.5	29.6	76.8
Mount Holly Springs borough	1 925	2 068	2 009	838	795	658	4.0	1.6	3.8	1.5	506.6	1 283.3	220.5	558.7
Newburg borough	312	303	320	123	123	106	.8	.3	.8	.3	390.0	1 040.0	153.8	410.0
New Cumberland borough	7 665	8 051	9 803	3 410	3 278	3 283	4.3	1.7	4.3	1.7	1 782.6	4 508.8	793.0	2 005.9
Newville borough	1 349	1 370	1 631	610	593	593	1.0	.4	1.0	.4	1 349.0	3 372.5	610.0	1 525.0
North Middleton township	9 833	9 785	6 572	3 755	3 214	1 902	60.7	23.4	60.7	23.4	162.0	420.2	61.9	160.5
Schlusser CDP (pt.)	4 464	...	...	1 762	...	...	5.4	2.1	5.4	2.1	826.7	2 125.7	326.3	839.0
North Newton township	1 779	1 697	1 365	622	545	380	58.3	22.5	58.3	22.5	30.5	79.1	10.7	27.6
Penn township	2 425	1 944	1 441	848	680	419	75.9	29.3	75.8	29.3	32.0	82.8	11.2	28.9
Shippensburg borough (pt.)	4 328	4 376	5 172	1 903	1 894	1 734	3.4	1.3	3.4	1.3	1 272.9	3 329.2	559.7	1 463.8
Shippensburg township	4 606	4 136	3 198	864	719	367	6.5	2.5	6.5	2.5	708.6	1 842.4	132.9	345.6
Shiremanstown borough	1 567	1 719	1 773	752	701	592	.8	.3	.8	.3	1 958.8	5 223.3	940.0	2 506.7
Silver Spring township	8 369	7 148	6 324	3 254	2 528	1 927	85.1	32.9	84.2	32.5	99.4	257.5	38.6	100.1
Southampton township	3 552	3 004	2 451	1 253	988	728	135.9	52.5	135.9	52.5	26.1	67.7	9.2	23.9
South Middleton township	10 340	8 941	7 521	3 939	3 169	2 341	128.3	49.5	128.2	49.5	80.7	208.9	30.7	79.6
Boiling Springs CDP	1 978	2 323	1 521	720	794	479	2.6	1.0	2.6	1.0	760.8	1 978.0	276.9	720.0
South Newton township	1 153	972	874	427	345	276	28.6	11.0	28.6	11.0	40.3	104.8	14.9	38.8
Upper Allen township	13 347	10 533	7 325	4 539	3 337	1 943	34.3	13.2	34.3	13.2	389.1	1 011.1	132.3	343.9
Upper Frankford township	1 703	1 552	991	649	513	271	50.6	19.5	50.6	19.5	33.7	87.3	12.8	33.3
Upper Mifflin township	1 013	964	638	400	294	176	56.6	21.9	56.6	21.9	17.9	46.3	7.1	18.3
West Fairview borough	1 403	1 426	1 388	584	551	484	.8	.3	.8	.3	1 753.8	4 676.7	730.0	1 946.7
West Pennsboro township	4 945	4 329	2 937	1 802	1 424	873	79.1	30.5	79.1	30.5	62.5	162.1	22.8	59.1
Wormleysburg borough	2 847	r2 796	3 192	1 437	r1 240	1 147	2.4	.9	2.4	.9	1 186.3	3 163.3	598.8	1 596.7
Dauphin County	237 813	232 317	223 713	102 684	95 728	78 971	1 444.1	557.6	1 360.6	525.3	174.8	452.7	75.5	195.5
Berrysburg borough	376	447	443	153	156	139	1.8	.7	1.8	.7	208.9	537.1	85.0	218.6
Conewago township	2 832	2 471	1 124	1 012	817	318	43.3	16.7	43.3	16.7	65.4	169.6	23.4	60.6
Dauphin borough	845	901	998	345	335	326	1.2	.4	1.1	.4	768.2	2 112.5	313.6	862.5
Derry township	18 408	18 115	15 452	8 164	6 714	5 135	71.0	27.4	70.5	27.2	261.1	676.8	115.8	300.1
Hershey CDP	11 860	13 249	6 410	5 490	5 006	2 257	38.0	14.7	37.9	14.6	312.9	812.3	144.9	376.0
East Hanover township	4 569	3 574	2 938	1 736	1 344	882	103.4	39.9	103.3	39.9	44.2	114.5	16.8	43.5
Elizabethville borough	1 467	1 531	1 629	616	616	579	1.4	.5	1.4	.5	1 047.9	2 934.0	440.0	1 232.0
Gratz borough	696	678	675	317	270	258	7.7	3.0	7.7	3.0	90.4	232.0	41.2	105.7
Halifax borough	911	909	907	396	369	331	.9	.3	.9	.3	1 012.2	3 036.7	440.0	1 320.0
Halifax township	3 449	2 943	2 038	1 411	1 081	647	83.2	32.1	72.3	27.9	47.7	123.6	19.5	50.6
Harrisburg city	52 376	53 264	68 061	24 590	26 034	28 026	29.6	11.4	21.0	8.1	2 494.1	6 466.2	1 171.0	3 035.8
Highspire borough	2 668	2 959	2 947	1 253	1 265	1 037	1.9	.7	1.9	.7	1 404.2	3 811.4	659.5	1 790.0
Hummelstown borough	3 981	4 267	4 723	1 838	1 753	1 610	3.4	1.3	3.3	1.3	1 206.4	3 062.3	557.0	1 413.8
Jackson township	1 797	1 568	1 156	666	500	348	100.8	38.9	100.8	38.9	17.8	46.2	6.6	17.1
Jefferson township	385	340	164	228	182	133	62.7	24.2	62.7	24.2	6.1	15.9	3.6	9.4
Londonderry township	4 926	5 138	3 453	2 240	2 092	1 026	69.6	26.9	59.0	22.8	83.5	216.1	38.0	98.2
Lower Paxton township	39 162	34 830	26 517	16 895	14 221	8 362	72.8	28.1	72.8	28.1	537.9	1 393.7	232.1	601.2

TIPSII [UPF] GPH242 CENSUS90 71582000 01/ 25/ 93 10:06 AM MACHINE: C DATA:CENSUS90*PH2TIPSDA42. 12/16/ 92 21:41:39 TAPE: NONE FRAME: 26
TSF:CENSUS90*92. 12/ 16/ 92 21:42:03 UTF:CENSUS90*93. 12/16/ 92 21:42:03 META:CENSUS90*PH2TABLES42. 12/ 16/92 21:46:30

Table 8. Population and Housing Units, 1970 to 1990; Area Measurements and Density: 1990—Con.

[For information concerning historical counts, see "User Notes." Density is computed using land area. For definitions of terms and meanings of symbols, see text]

State County County Subdivision Place	Population			Housing units			1990 area measurements				1990 density			
							Total area		Land area		Population per—		Housing units per—	
	1990	1980	1970	1990	1980	1970	Square kilometers	Square miles	Square kilometers	Square miles	Square kilometer	Square mile	Square kilometer	Square mile
Dauphin County—Con.														
Lower Paxton township—Con.														
Colonial Park CDP	13 777	...	...	6 546	...	...	12.3	4.8	12.3	4.8	1 120.1	2 870.2	532.2	1 363.8
Linglestown CDP	5 862	...	...	2 156	...	...	9.7	3.7	9.7	3.7	604.3	1 584.3	222.3	582.7
Paxtonia CDP	4 862	...	...	2 032	...	...	6.1	2.4	6.1	2.4	797.0	2 025.8	333.1	846.7
Progress CDP (pt.)	2 352	...	...	1 089	...	...	1.4	.6	1.4	.6	1 680.0	3 920.0	777.9	1 815.0
Rutherford CDP (pt.)	–	...	...	–	...	...	–	–	–	–	–	–	–	–
Lower Swatara township	7 072	6 772	5 267	2 683	2 361	1 410	38.4	14.8	31.4	12.1	225.2	584.5	85.4	221.7
Lykens borough	1 986	2 181	2 506	919	972	950	3.5	1.3	3.5	1.3	567.4	1 527.7	262.6	706.9
Lykens township	1 238	1 138	997	435	398	300	68.4	26.4	68.4	26.4	18.1	46.9	6.4	16.5
Middle Paxton township	5 129	4 745	3 362	1 984	1 737	1 165	153.4	59.2	141.4	54.6	36.3	93.9	14.0	36.3
Middletown borough	9 254	10 122	9 080	4 201	4 236	3 192	5.4	2.1	5.3	2.0	1 746.0	4 627.0	792.6	2 100.5
Mifflin township	676	553	475	235	190	144	39.8	15.4	39.8	15.4	17.0	43.9	5.9	15.3
Millersburg borough	2 729	2 770	3 074	1 294	1 235	1 137	2.0	.8	2.0	.8	1 364.5	3 411.3	647.0	1 617.5
Paxtang borough	1 599	1 649	2 039	706	715	790	1.1	.4	1.1	.4	1 453.6	3 997.5	641.8	1 765.0
Penbrook borough	2 791	3 006	3 379	1 305	1 352	1 352	1.2	.5	1.2	.5	2 325.8	5 582.0	1 087.5	2 610.0
Pillow borough	341	359	332	137	140	125	1.2	.5	1.2	.5	284.2	682.0	114.2	274.0
Reed township	259	289	259	115	116	79	21.9	8.5	15.4	5.9	16.8	43.9	7.5	19.5
Royalton borough	1 120	981	1 040	456	362	339	.9	.4	.9	.3	1 244.4	3 733.3	506.7	1 520.0
Rush township	201	212	160	104	117	92	63.1	24.4	60.7	23.4	3.3	8.6	1.7	4.4
South Hanover township	4 626	4 046	2 689	1 630	1 368	810	29.8	11.5	29.5	11.4	156.8	405.8	55.3	143.0
Steelton borough	5 152	6 484	8 556	2 302	2 639	2 972	4.7	1.8	4.7	1.8	1 096.2	2 862.2	489.8	1 278.9
Susquehanna township	18 636	18 034	17 008	8 090	7 363	5 588	39.3	15.2	34.7	13.4	537.1	1 390.7	233.1	603.7
Progress CDP (pt.)	7 302	...	...	3 435	...	...	5.3	2.0	5.3	2.0	1 377.7	3 651.0	648.1	1 717.5
Swatara township †	19 661	18 796	17 178	7 900	6 975	5 201	40.7	15.7	34.2	13.2	574.9	1 489.5	231.0	598.5
Bressler-Enhaut-Oberlin CDP	2 660	...	...	1 084	...	...	1.5	.6	1.5	.6	1 773.3	4 433.3	722.7	1 806.7
Lawnton CDP	3 221	...	...	1 373	...	...	3.0	1.2	3.0	1.2	1 073.7	2 684.2	457.7	1 144.2
Rutherford CDP (pt.)	3 481	...	...	1 404	...	...	3.0	1.2	3.0	1.2	1 160.3	2 900.8	468.0	1 170.0
Upper Paxton township	3 680	3 435	2 718	1 355	1 168	856	80.5	31.1	67.3	26.0	54.7	141.5	20.1	52.1
Washington township	1 816	1 734	1 114	672	597	351	48.2	18.6	48.2	18.6	37.7	97.6	13.9	36.1
Wayne township	847	698	513	303	229	141	36.1	13.9	36.1	13.9	23.5	60.9	8.4	21.8
West Hanover township	6 125	6 115	4 407	2 250	2 011	1 266	60.2	23.2	60.2	23.2	101.7	264.0	37.4	97.0
Skyline View CDP	2 370	2 218	1 996	815	674	568	6.8	2.6	6.8	2.6	348.5	911.5	119.9	313.5
Wiconisco township	1 372	1 566	1 471	554	576	518	26.1	10.1	26.1	10.1	52.6	135.8	21.2	54.9
Williams township	1 146	1 033	945	489	401	333	22.7	8.8	22.7	8.8	50.5	130.2	21.5	55.6
Williamstown borough	1 509	1 664	1 919	705	721	703	.7	.3	.7	.3	2 155.7	5 030.0	1 007.1	2 350.0
Delaware County	547 651	r555 029	603 456	211 024	r201 479	185 366	494.1	190.8	477.1	184.2	1 147.9	2 973.1	442.3	1 145.6
Aldan borough	4 549	4 671	5 001	1 816	1 768	1 668	1.5	.6	1.5	.6	3 032.7	7 581.7	1 210.7	3 026.7
Aston township †	15 080	14 530	13 704	5 262	4 543	3 726	14.9	5.7	14.9	5.7	1 012.1	2 645.6	353.2	923.2
Village Green-Green Ridge CDP	9 026	...	...	3 276	...	...	4.7	1.8	4.7	1.8	1 920.4	5 014.4	697.0	1 820.0
Bethel township	3 330	2 438	2 034	1 148	753	547	14.7	5.7	14.7	5.7	226.5	584.2	78.1	201.4
Birmingham township	3 118	2 057	1 281	1 288	798	391	22.7	8.8	22.5	8.7	138.6	358.4	57.2	148.0
Brookhaven borough	8 567	7 912	7 370	3 595	2 983	2 009	4.4	1.7	4.4	1.7	1 947.0	5 039.4	817.0	2 114.7
Chester city	41 856	45 794	56 331	16 512	17 829	18 725	15.6	6.0	12.5	4.8	3 348.5	8 720.0	1 321.0	3 440.0
Chester township	5 399	5 687	5 708	1 879	1 842	1 691	3.6	1.4	3.6	1.4	1 499.7	3 856.4	521.9	1 342.1
Chester Township CDP	5 399	5 687	...	1 879	1 842	...	3.6	1.4	3.6	1.4	1 499.7	3 856.4	521.9	1 342.1
Chester Heights borough	2 273	1 302	597	1 016	509	230	5.4	2.1	5.4	2.1	420.9	1 082.4	188.1	483.8
Clifton Heights borough	7 111	7 320	8 348	2 836	2 821	2 681	1.6	.6	1.6	.6	4 444.4	11 851.7	1 772.5	4 726.7
Collingdale borough	9 175	9 539	10 605	3 483	3 429	3 218	2.2	.9	2.2	.9	4 170.5	10 194.4	1 583.2	3 870.0
Colwyn borough	2 613	2 851	3 169	970	1 004	925	.7	.3	.7	.3	3 732.9	8 710.0	1 385.7	3 233.3
Concord township	6 933	6 437	4 592	2 297	1 906	1 217	35.6	13.7	35.5	13.7	195.3	506.1	64.7	167.7
Darby borough	11 140	11 513	13 729	4 042	4 207	4 144	2.1	.8	2.1	.8	5 304.8	13 925.0	1 924.8	5 052.5
Darby township	10 955	12 264	13 603	3 941	3 909	3 523	3.7	1.4	3.7	1.4	2 960.8	7 825.0	1 065.1	2 815.0
Darby Township CDP	10 955	12 264	...	3 941	3 909	...	3.7	1.4	3.7	1.4	2 960.8	7 825.0	1 065.1	2 815.0
East Lansdowne borough	2 691	2 806	3 186	999	1 031	1 027	.5	.2	.5	.2	5 382.0	13 455.0	1 998.0	4 995.0
Eddystone borough	2 446	2 555	2 706	1 020	1 044	927	3.9	1.5	2.7	1.0	905.9	2 446.0	377.8	1 020.0
Edgmont township	2 735	1 410	1 368	1 265	464	403	25.3	9.8	25.3	9.8	108.1	279.1	50.0	129.1
Folcroft borough	7 506	8 231	9 610	2 623	2 575	2 472	3.6	1.4	3.5	1.4	2 144.6	5 361.4	749.4	1 873.6
Glenolden borough	7 260	7 633	8 697	3 055	3 038	2 844	2.5	1.0	2.5	1.0	2 904.0	7 260.0	1 222.0	3 055.0
Haverford township †	49 848	r52 371	56 873	18 210	r17 488	16 461	25.9	10.0	25.9	10.0	1 924.6	4 984.8	703.1	1 821.0
Ardmore CDP (pt.)	5 321	...	...	2 090	...	...	2.0	.8	2.0	.8	2 660.5	6 651.3	1 045.0	2 612.5
Radnor Township CDP (pt.)	16	...	...	4	...	...	.1	–	.1	–	160.0	–	40.0	–
Lansdowne borough	11 712	11 891	14 090	5 115	4 973	5 143	3.1	1.2	3.1	1.2	3 778.1	9 760.0	1 650.0	4 262.5
Lower Chichester township †	3 660	3 784	4 009	1 335	1 305	1 149	2.9	1.1	2.9	1.1	1 262.1	3 327.3	460.3	1 213.6
Linwood CDP	3 425	...	...	1 258	...	...	1.4	.5	1.4	.5	2 446.4	6 850.0	898.6	2 516.0
Marcus Hook borough	2 546	2 638	3 041	987	1 054	1 096	4.2	1.6	2.9	1.1	877.9	2 314.5	340.3	897.3
Marple township †	23 123	23 642	25 040	8 433	7 833	7 241	27.2	10.5	26.4	10.2	875.9	2 267.0	319.4	826.8
Broomall CDP	10 930	...	...	4 280	...	...	7.5	2.9	7.5	2.9	1 457.3	3 769.0	570.7	1 475.9
Media borough	5 957	6 119	6 444	3 023	3 051	2 617	2.0	.8	1.9	.8	3 135.3	7 446.3	1 591.1	3 778.8
Middletown township †	14 130	12 463	12 878	4 482	4 025	3 063	34.9	13.5	34.9	13.5	404.9	1 046.7	128.4	332.0
Lima CDP	2 670	...	...	599	...	...	3.8	1.5	3.8	1.5	702.6	1 780.0	157.6	399.3
Millbourne borough	831	652	637	418	415	385	.2	.1	.2	.1	4 155.0	8 310.0	2 090.0	4 180.0
Morton borough	2 851	2 412	2 602	1 219	975	912	.9	.4	.9	.4	3 167.8	7 127.5	1 354.4	3 047.5
Nether Providence township	13 229	12 730	13 589	5 045	4 354	3 982	12.2	4.7	12.2	4.7	1 084.3	2 814.7	413.5	1 073.4
Nether Providence Township CDP	13 229	12 730	...	5 045	4 354	...	12.2	4.7	12.2	4.7	1 084.3	2 814.7	413.5	1 073.4

TIPSII [UPF] GPH242 CENSUS90 71582000 01/25/93 10:06 AM MACHINE: C DATA:CENSUS90*PH2TIPSDA42. 12/16/92 21:41:39 TAPE: NONE FRAME: 27
TSF:CENSUS90*92. 12/16/92 21:42:03 UTF:CENSUS90*93. 12/16/92 21:42:03 META:CENSUS90*PH2TABLES42. 12/16/92 21:46:30

Table 8. **Population and Housing Units, 1970 to 1990; Area Measurements and Density: 1990**—Con.

[For information concerning historical counts, see "User Notes." Density is computed using land area. For definitions of terms and meanings of symbols, see text]

State County County Subdivision Place	Population			Housing units			1990 area measurements				1990 density			
							Total area		Land area		Population per—		Housing units per—	
	1990	1980	1970	1990	1980	1970	Square kilometers	Square miles	Square kilometers	Square miles	Square kilometer	Square mile	Square kilometer	Square mile
Delaware County—Con.														
Newtown township	11 366	11 775	11 081	4 433	3 993	3 247	26.2	10.1	26.0	10.0	437.2	1 136.6	170.5	443.3
Norwood borough	6 162	6 647	7 229	2 267	2 269	2 151	2.1	.8	2.1	.8	2 934.3	7 702.5	1 079.5	2 833.8
Parkside borough	2 369	2 464	2 343	956	940	742	.5	.2	.5	.2	4 738.0	11 845.0	1 912.0	4 780.0
Prospect Park borough	6 764	6 593	7 250	2 712	2 682	2 387	1.9	.7	1.9	.7	3 560.0	9 662.9	1 427.4	3 874.3
Radnor township	28 703	27 676	28 782	10 580	9 481	8 235	35.7	13.8	35.6	13.8	806.3	2 079.9	297.2	766.7
Radnor Township CDP (pt.)	28 689	27 676	…	10 575	9 481	…	35.6	13.8	35.6	13.8	805.9	2 078.9	297.1	766.3
Ridley township †	31 169	33 771	39 085	12 276	12 179	11 444	13.6	5.3	13.1	5.1	2 379.3	6 111.6	937.1	2 407.1
Folsom CDP	8 173	…	…	3 156	…	…	3.2	1.2	3.2	1.2	2 554.1	6 810.8	986.3	2 630.0
Woodlyn CDP	10 151	…	…	4 048	…	…	4.3	1.6	4.3	1.6	2 360.7	6 344.4	941.4	2 530.0
Ridley Park borough	7 592	7 889	9 025	3 152	3 062	2 989	2.8	1.1	2.8	1.1	2 711.4	6 901.8	1 125.7	2 865.5
Rose Valley borough	982	1 038	876	341	336	247	1.8	.7	1.8	.7	545.6	1 402.9	189.4	487.1
Rutledge borough	843	934	1 167	326	318	328	.3	.1	.3	.1	2 810.0	8 430.0	1 086.7	3 260.0
Sharon Hill borough	5 771	6 221	7 464	2 251	2 193	2 212	2.0	.8	2.0	.8	2 885.5	7 213.8	1 125.5	2 813.8
Springfield township	24 160	25 326	29 006	8 604	8 367	8 239	16.5	6.4	16.5	6.4	1 464.2	3 775.0	521.5	1 344.4
Springfield CDP	24 160	25 326	…	8 604	8 367	…	16.5	6.4	16.5	6.4	1 464.2	3 775.0	521.5	1 344.4
Swarthmore borough	6 157	5 950	6 156	2 115	2 021	1 855	3.6	1.4	3.6	1.4	1 710.3	4 397.9	587.5	1 510.7
Thornbury township	5 056	3 653	3 284	1 021	812	691	23.9	9.2	23.8	9.2	212.4	549.6	42.9	111.0
Tinicum township	4 440	4 291	4 906	1 796	1 643	1 611	22.5	8.7	14.9	5.7	298.0	778.9	120.5	315.1
Tinicum Township CDP	4 440	4 291	…	1 796	1 643	…	22.5	8.7	14.9	5.7	298.0	778.9	120.5	315.1
Trainer borough	2 271	2 056	2 336	912	772	746	3.5	1.3	2.8	1.1	811.1	2 064.5	325.7	829.1
Upland borough	3 334	3 458	3 930	1 224	1 214	1 122	1.7	.7	1.7	.7	1 961.2	4 762.9	720.0	1 748.6
Upper Chichester township †	15 004	14 377	11 414	5 749	5 071	3 326	17.4	6.7	17.4	6.7	862.3	2 239.4	330.4	858.1
Boothwyn CDP	5 069	…	…	2 099	…	…	3.2	1.2	3.2	1.2	1 584.1	4 224.2	655.9	1 749.2
Upper Darby township †	81 177	84 054	95 910	34 115	33 882	32 497	20.4	7.9	20.4	7.9	3 979.3	10 275.6	1 672.3	4 318.4
Drexel Hill CDP	29 744	…	…	12 257	…	…	8.3	3.2	8.3	3.2	3 583.6	9 295.0	1 476.7	3 830.3
Upper Providence township	9 727	9 477	9 234	3 861	3 535	2 734	15.1	5.8	14.5	5.6	670.8	1 737.0	266.3	689.5
Upper Providence Township CDP	9 727	9 477	…	3 861	3 535	…	15.1	5.8	14.5	5.6	670.8	1 737.0	266.3	689.5
Yeadon borough	11 980	11 727	12 136	5 019	4 783	4 146	4.2	1.6	4.2	1.6	2 852.4	7 487.5	1 195.0	3 136.9
Elk County	34 878	38 338	37 770	17 249	16 347	13 708	2 155.6	832.3	2 146.3	828.7	16.3	42.1	8.0	20.8
Benezette township	243	310	353	861	704	753	277.6	107.2	276.6	106.8	.9	2.3	3.1	8.1
Benzinger township	8 509	8 808	7 755	3 085	2 773	2 110	253.3	97.8	252.9	97.6	33.6	87.2	12.2	31.6
Grandview Park CDP	2 170	2 471	…	806	760	…	5.5	2.1	5.5	2.1	394.5	1 033.3	146.5	383.8
Fox township	3 392	3 723	3 210	1 438	1 270	995	174.3	67.3	174.3	67.3	19.5	50.4	8.3	21.4
Highland township	551	672	639	676	638	403	225.3	87.0	225.1	86.9	2.4	6.3	3.0	7.8
Horton township	1 655	1 577	1 318	740	670	448	147.7	57.0	147.6	57.0	11.2	29.0	5.0	13.0
Jay township	2 087	2 166	2 115	1 177	1 020	868	175.7	67.8	175.6	67.8	11.9	30.8	6.7	17.4
Johnsonburg borough	3 350	3 938	4 304	1 440	1 467	1 354	7.9	3.0	7.9	3.0	424.1	1 116.7	182.3	480.0
Jones township	1 870	1 959	1 636	1 153	1 134	780	381.0	147.1	376.7	145.4	5.0	12.9	3.1	7.9
Millstone township	85	121	135	381	375	241	107.9	41.7	107.7	41.6	.8	2.0	3.5	9.2
Ridgway borough	4 793	5 604	6 022	2 141	2 204	2 062	6.9	2.7	6.9	2.7	694.6	1 775.2	310.3	793.0
Ridgway township	2 617	2 777	2 578	1 127	1 035	884	227.3	87.8	226.1	87.3	11.6	30.0	5.0	12.9
St. Marys borough	5 511	6 417	7 470	2 436	2 398	2 404	4.4	1.7	4.4	1.7	1 252.5	3 241.8	553.6	1 432.9
Spring Creek township	215	266	235	594	659	406	166.4	64.2	164.7	63.6	1.3	3.4	3.6	9.3
Erie County	275 572	279 780	263 654	108 585	103 738	83 898	4 036.5	1 558.5	2 077.2	802.0	132.7	343.6	52.3	135.4
Albion borough	1 575	1 818	1 768	642	774	629	2.8	1.1	2.8	1.1	562.5	1 431.8	229.3	583.6
Amity township	1 034	1 098	792	354	341	230	73.3	28.3	73.3	28.3	14.1	36.5	4.8	12.5
Concord township	1 384	1 434	1 213	490	467	338	85.6	33.0	85.5	33.0	16.2	41.9	5.7	14.8
Conneaut township	1 938	1 893	1 832	739	669	529	112.5	43.4	112.5	43.4	17.2	44.7	6.6	17.0
Corry city	7 216	7 149	7 435	2 941	2 889	2 643	15.8	6.1	15.8	6.1	456.7	1 183.0	186.1	482.1
Cranesville borough	598	703	705	215	234	211	2.4	.9	2.4	.9	249.2	664.4	89.6	238.9
Edinboro borough	7 736	6 324	4 871	2 030	1 957	939	6.3	2.4	6.0	2.3	1 289.3	3 363.5	338.3	882.6
Elgin borough	229	235	173	81	84	58	4.1	1.6	4.1	1.6	55.9	143.1	19.8	50.6
Elk Creek township	1 738	1 775	1 389	635	609	422	89.8	34.7	89.6	34.6	19.4	50.2	7.1	18.4
Erie city	108 718	119 123	129 265	45 424	46 851	42 717	72.5	28.0	56.9	22.0	1 910.7	4 941.7	798.3	2 064.7
Fairview borough	1 988	1 855	1 707	723	628	492	3.6	1.4	3.6	1.4	552.2	1 420.0	200.8	516.4
Fairview township	7 839	7 518	6 256	2 674	2 405	1 742	72.1	27.8	72.0	27.8	108.9	282.0	37.1	96.2
Avonia CDP	1 336	1 365	…	512	508	…	6.7	2.6	6.7	2.6	199.4	513.8	76.4	196.9
Franklin township	1 429	1 301	804	513	441	234	74.6	28.8	74.6	28.8	19.2	49.6	6.9	17.8
Girard borough	2 879	2 615	2 613	1 162	1 045	876	6.1	2.4	6.1	2.4	472.0	1 199.6	190.5	484.2
Girard township	4 722	4 306	3 074	1 896	1 609	1 011	82.3	31.8	82.2	31.7	57.4	149.0	23.1	59.8
Greene township	4 959	5 238	4 019	1 676	1 579	1 071	97.4	37.6	97.1	37.5	51.1	132.2	17.3	44.7
Greenfield township	1 770	1 677	1 346	624	554	371	88.3	34.1	87.6	33.8	20.2	52.4	7.1	18.5
Harborcreek township	15 108	14 644	12 038	5 158	4 742	3 403	88.7	34.2	88.7	34.2	170.3	441.8	58.2	150.8
Northwest Harborcreek CDP	6 662	7 485	…	2 283	2 465	…	11.7	4.5	11.7	4.5	569.4	1 480.4	195.1	507.3
Lake City borough	2 519	2 384	2 117	921	803	647	4.7	1.8	4.7	1.8	536.0	1 399.4	196.0	511.7
Lawrence Park township	4 310	4 584	4 517	1 631	1 627	1 333	4.8	1.9	4.8	1.9	897.9	2 268.4	339.8	858.4
Lawrence Park CDP	4 310	4 584	…	1 631	1 627	…	4.8	1.9	4.8	1.9	897.9	2 268.4	339.8	858.4
Le Boeuf township	1 521	1 500	1 043	557	488	361	87.4	33.7	87.3	33.7	17.4	45.1	6.4	16.5
McKean borough	418	465	462	163	154	141	1.5	.6	1.5	.6	278.7	696.7	108.7	271.7
McKean township	4 503	4 047	2 600	1 578	1 347	704	95.0	36.7	94.8	36.6	47.5	123.0	16.6	43.1
Millcreek township	46 820	44 303	36 946	19 285	16 273	11 467	76.4	29.5	76.4	29.5	612.8	1 587.1	252.4	653.7
Mill Village borough	429	427	372	154	148	112	2.4	.9	2.4	.9	178.8	476.7	64.2	171.1
North East borough	4 617	4 568	3 846	1 835	1 702	1 390	3.4	1.3	3.4	1.3	1 357.9	3 551.5	539.7	1 411.5
North East township	6 283	5 750	4 465	2 516	2 247	1 659	110.1	42.5	109.7	42.4	57.3	148.2	22.9	59.3

TIPSII [UPF] GPH242 CENSUS90 71582000 01/25/93 10:06 AM MACHINE: C DATA:CENSUS90*PH2TIPSDA42. 12/16/92 21:41:39 TAPE: NONE FRAME: 28
TSF:CENSUS90*92. 12/16/92 21:42:03 UTF:CENSUS90*93. 12/16/92 21:42:03 META:CENSUS90*PH2TABLES42. 12/16/92 21:46:30

Table 8. Population and Housing Units, 1970 to 1990; Area Measurements and Density: 1990—Con.

[For information concerning historical counts, see "User Notes." Density is computed using land area. For definitions of terms and meanings of symbols, see text]

State County County Subdivision Place	Population			Housing units			1990 area measurements				1990 density			
							Total area		Land area		Population per—		Housing units per—	
	1990	1980	1970	1990	1980	1970	Square kilometers	Square miles	Square kilometers	Square miles	Square kilometer	Square mile	Square kilometer	Square mile
Erie County—Con.														
Platea borough	467	492	354	164	162	106	8.5	3.3	8.5	3.3	54.9	141.5	19.3	49.7
Springfield township	3 218	3 395	2 446	1 338	1 288	884	98.0	37.8	97.7	37.7	32.9	85.4	13.7	35.5
Summit township	5 284	5 381	4 237	1 977	1 838	1 185	61.8	23.9	61.8	23.9	85.5	221.1	32.0	82.7
Union township	1 735	1 779	1 475	628	569	446	94.7	36.6	94.5	36.5	18.4	47.5	6.6	17.2
Union City borough	3 537	3 623	3 638	1 477	1 387	1 242	4.9	1.9	4.9	1.9	721.8	1 861.6	301.4	777.4
Venango township	2 235	2 089	1 542	766	695	449	113.1	43.7	112.9	43.6	19.8	51.3	6.8	17.6
Washington township	4 102	3 567	2 118	1 500	1 302	703	117.7	45.4	116.9	45.1	35.1	91.0	12.8	33.3
Waterford borough	1 492	1 568	1 468	618	582	475	3.2	1.2	3.2	1.2	466.3	1 243.3	193.1	515.0
Waterford township	3 402	2 874	2 119	1 173	935	601	130.6	50.4	129.8	50.1	26.2	67.9	9.0	23.4
Wattsburg borough	486	513	453	178	188	155	.8	.3	.8	.3	607.5	1 620.0	222.5	593.3
Wayne township	1 679	1 767	1 623	611	578	474	99.2	38.3	99.1	38.3	16.9	43.8	6.2	16.0
Wesleyville borough	3 655	3 998	3 920	1 538	1 547	1 278	1.4	.5	1.4	.5	2 610.7	7 310.0	1 098.6	3 076.0
Fayette County †	145 351	159 417	154 667	61 406	61 047	52 523	2 066.8	798.0	2 046.4	790.1	71.0	184.0	30.0	77.7
Belle Vernon borough	1 213	1 489	1 496	648	720	521	.8	.3	.7	.3	1 732.9	4 043.3	925.7	2 160.0
Brownsville borough	3 164	4 043	4 856	1 541	1 807	1 893	2.9	1.1	2.6	1.0	1 216.9	3 164.0	592.7	1 541.0
Brownsville township	847	936	875	396	405	313	4.3	1.7	4.2	1.6	201.7	529.4	94.3	247.5
Bullskin township	7 323	7 008	4 923	2 809	2 530	1 621	112.7	43.5	112.4	43.4	65.2	168.7	25.0	64.7
Connellsville city	9 229	10 319	11 643	4 210	4 031	3 986	6.1	2.4	5.8	2.3	1 591.2	4 012.6	725.9	1 830.4
Connellsville township	2 553	2 761	2 554	1 026	1 059	856	28.0	10.8	27.7	10.7	92.2	238.6	37.0	95.9
Dawson borough	535	661	676	214	243	240	.5	.2	.4	.2	1 337.5	2 675.0	535.0	1 070.0
Dunbar borough	1 213	1 369	1 499	529	507	511	1.7	.6	1.7	.6	713.5	2 021.7	311.2	881.7
Dunbar township	7 460	7 605	7 366	2 912	2 688	2 320	154.2	59.5	153.0	59.1	48.8	126.2	19.0	49.3
Everson borough	939	1 032	1 143	432	404	386	.6	.2	.6	.2	1 565.0	4 695.0	720.0	2 160.0
Fairchance borough	1 918	2 106	1 906	776	796	644	3.1	1.2	3.1	1.2	618.7	1 598.3	250.3	646.7
Fayette City borough	713	788	968	340	343	367	.8	.3	.7	.3	1 018.6	2 376.7	485.7	1 133.3
Franklin township	2 640	2 756	2 368	1 047	1 011	772	77.2	29.8	76.6	29.6	34.5	89.2	13.7	35.4
Georges township	6 525	7 138	6 224	2 522	2 454	1 947	124.2	48.0	124.2	47.9	52.5	136.2	20.3	52.7
German township	5 596	5 900	6 808	2 211	2 066	2 199	87.3	33.7	86.3	33.3	64.8	168.0	25.6	66.4
Henry Clay township	1 860	1 663	1 420	1 057	1 083	670	137.3	53.0	132.8	51.3	14.0	36.3	8.0	20.6
Jefferson township	2 047	2 265	2 095	790	801	659	53.1	20.5	52.3	20.2	39.1	101.3	15.1	39.1
Grindstone-Rowes Run CDP (pt.)	349	...	...	166	...	...	2.2	.8	2.2	.8	158.6	436.3	75.5	207.5
Lower Tyrone township	1 138	1 089	939	422	375	294	41.8	16.1	41.0	15.8	27.8	72.0	10.3	26.7
Luzerne township	4 904	5 549	5 689	2 027	2 107	1 939	79.6	30.7	76.6	29.6	64.0	165.7	26.5	68.5
Hiller CDP	1 401	1 577	1 688	594	607	576	3.9	1.5	3.9	1.5	359.2	934.0	152.3	396.0
Markleysburg borough	320	356	367	105	106	93	.7	.3	.7	.3	457.1	1 066.7	150.0	350.0
Masontown borough	3 759	4 909	4 226	1 646	1 879	1 529	3.9	1.5	3.9	1.5	963.8	2 506.0	422.1	1 097.3
Menallen township	4 739	5 201	4 508	1 893	1 867	1 479	55.2	21.3	55.1	21.3	86.0	222.5	34.4	88.9
New Salem-Buffington CDP	1 169	1 628	1 337	475	597	437	3.4	1.3	3.4	1.3	343.8	899.2	139.7	365.4
Newell borough	518	629	650	217	246	227	2.0	.8	1.6	.6	323.8	863.3	135.6	361.7
Nicholson township	1 995	2 143	1 754	738	719	587	57.0	22.0	56.7	21.9	35.2	91.1	13.0	33.7
North Union township	13 910	15 340	13 561	5 761	5 694	4 352	100.3	38.7	100.2	38.7	138.8	359.4	57.5	148.9
East Uniontown CDP (pt.)	2 490	2 492	2 333	1 041	949	774	4.7	1.8	4.7	1.8	529.8	1 383.3	221.5	578.3
Hopwood CDP (pt.)	685	897	881	317	375	307	2.3	.9	2.3	.9	297.8	761.1	137.8	352.2
Oliver CDP	3 271	3 777	3 091	1 416	1 432	964	5.8	2.3	5.8	2.3	564.0	1 422.2	244.1	615.7
Ohiopyle borough	81	124	140	50	64	54	1.3	.5	1.1	.4	73.6	202.5	45.5	125.0
Perry township	2 817	3 119	2 651	1 117	1 148	826	52.4	20.2	51.2	19.7	55.0	143.0	21.8	56.7
Perryopolis borough	1 833	2 139	2 043	797	810	650	4.6	1.8	4.6	1.8	398.5	1 018.3	173.3	442.8
Point Marion borough	1 344	1 642	1 750	609	640	646	1.1	.4	1.1	.4	1 221.8	3 360.0	553.6	1 522.5
Redstone township	6 459	7 681	8 010	2 824	2 958	2 741	58.7	22.6	58.5	22.6	110.4	285.8	48.3	125.0
Grindstone-Rowes Run CDP (pt.)	692	...	...	290	...	...	1.6	.6	1.6	.6	432.5	1 153.3	181.3	483.3
Republic CDP †	1 603	2 220	2 194	734	877	766	1.9	.7	1.9	.7	843.7	2 290.0	386.3	1 048.6
Saltlick township	3 253	3 241	2 776	1 368	1 298	979	97.5	37.7	97.5	37.7	33.4	86.3	14.0	36.3
Seven Springs borough (pt.)	–	–	–	–	1	–	.3	.1	.3	.1	–	–	–	–
Smithfield borough	1 000	1 084	969	397	432	341	1.8	.7	1.8	.7	555.6	1 428.6	220.6	567.1
South Connellsville borough	2 204	2 296	2 385	899	843	748	4.5	1.7	4.4	1.7	500.9	1 296.5	204.3	528.8
South Union township	10 223	10 992	10 370	4 190	4 147	3 346	43.4	16.8	43.3	16.7	236.1	612.2	96.8	250.9
East Uniontown CDP (pt.)	332	382	...	152	167	...	.5	.2	.5	.2	664.0	1 660.0	304.0	760.0
Hopwood CDP (pt.)	1 336	1 523	1 309	584	588	435	2.6	1.0	2.6	1.0	513.8	1 336.0	224.6	584.0
Leith-Hatfield CDP	2 437	2 297	2 668	983	884	905	4.8	1.8	4.8	1.8	507.7	1 353.9	204.8	546.1
Springfield township	2 968	2 865	2 465	1 137	935	817	155.5	60.0	155.0	59.8	19.1	49.6	7.3	19.0
Springhill township	2 800	2 906	2 629	1 112	980	896	88.2	34.1	86.7	33.5	32.3	83.6	12.8	33.2
Stewart township	734	787	704	331	331	238	132.4	51.1	131.2	50.6	5.6	14.5	2.5	6.5
Uniontown city	12 034	14 510	16 282	5 881	6 283	6 022	5.3	2.0	5.3	2.0	2 270.6	6 017.0	1 109.6	2 940.5
Upper Tyrone township	1 995	1 913	2 122	762	691	654	20.1	7.8	20.0	7.7	99.8	259.1	38.1	99.0
Vanderbilt borough	545	689	755	237	267	252	.5	.2	.5	.2	1 090.0	2 725.0	474.0	1 185.0
Washington township	4 613	5 069	5 535	1 919	1 886	1 750	25.2	9.7	24.8	9.6	186.0	480.5	77.4	199.9
Lynnwood-Pricedale CDP (pt.)	1 066	1 178	1 199	473	453	373	1.3	.5	1.3	.5	820.0	2 132.0	363.8	946.0
Wharton township	3 390	3 305	2 567	1 507	1 392	1 158	238.4	92.1	238.0	91.9	14.2	36.9	6.3	16.4
Forest County	4 802	5 072	4 926	8 445	8 638	6 201	1 117.4	431.4	1 108.9	428.1	4.3	11.2	7.6	19.7
Barnett township	400	333	355	779	715	604	89.0	34.4	89.0	34.3	4.5	11.7	8.8	22.7
Green township	335	400	262	1 092	1 180	952	110.1	42.5	109.2	42.2	3.1	7.9	10.0	25.9
Harmony township	499	575	631	855	855	603	89.6	34.6	88.4	34.1	5.6	14.6	9.7	25.1
Hickory township	513	560	646	1 010	1 046	719	98.0	37.9	97.1	37.5	5.3	13.7	10.4	26.9
Howe township	300	302	233	692	741	480	227.5	87.8	227.5	87.8	1.3	3.4	3.0	7.9

TIPSII [UPF] GPH242 CENSUS90 71582000 01/25/93 10:06 AM MACHINE: C DATA:CENSUS90*PH2TIPSDA42. 12/16/92 21:41:39 TAPE: NONE FRAME: 29
TSF:CENSUS90*92. 12/16/92 21:42:03 UTF:CENSUS90*93. 12/16/92 21:42:03 META:CENSUS90*PH2TABLES42. 12/16/92 21:46:30

Table 8. Population and Housing Units, 1970 to 1990; Area Measurements and Density: 1990—Con.

[For information concerning historical counts, see "User Notes." Density is computed using land area. For definitions of terms and meanings of symbols, see text]

State County County Subdivision Place	Population			Housing units			1990 area measurements				1990 density			
							Total area		Land area		Population per—		Housing units per—	
	1990	1980	1970	1990	1980	1970	Square kilometers	Square miles	Square kilometers	Square miles	Square kilometer	Square mile	Square kilometer	Square mile
Forest County—Con.														
Jenks township	1 321	1 375	1 389	1 542	1 553	1 082	219.3	84.7	218.9	84.5	6.0	15.6	7.0	18.2
Kingsley township	218	252	272	1 204	1 321	1 071	160.3	61.9	159.1	61.4	1.4	3.6	7.6	19.6
Tionesta borough	634	659	711	351	322	281	3.5	1.3	3.5	1.3	181.1	487.7	100.3	270.0
Tionesta township	582	616	427	920	905	409	120.1	46.4	116.3	44.9	5.0	13.0	7.9	20.5
Franklin County †	121 082	113 629	100 833	48 629	42 624	33 310	2 001.3	772.7	1 999.4	772.0	60.6	156.8	24.3	63.0
Antrim township	10 107	9 326	7 378	3 652	3 050	2 100	181.8	70.2	181.5	70.1	55.7	144.2	20.1	52.1
Chambersburg borough	16 647	16 174	17 315	7 618	6 939	6 439	17.8	6.9	17.8	6.9	935.2	2 412.6	428.0	1 104.1
Fannett township	2 309	2 016	1 640	1 005	857	610	177.3	68.4	177.2	68.4	13.0	33.8	5.7	14.7
Greencastle borough	3 600	3 679	3 293	1 614	1 528	1 246	4.1	1.6	4.1	1.6	878.0	2 250.0	393.7	1 008.8
Greene township	11 930	11 470	9 504	4 897	4 427	3 037	147.0	56.7	147.0	56.7	81.2	210.4	33.3	86.4
Fayetteville CDP (pt.)	1 146	1 565	1 220	458	579	410	3.6	1.4	3.6	1.4	318.3	818.6	127.2	327.1
Guilford CDP (pt.)	103	92	...	43	33	...	.1	–	.1	–	1 030.0	–	430.0	–
Guilford township	11 893	10 567	9 291	4 372	3 646	2 803	136.0	52.5	135.9	52.5	87.5	226.5	32.2	83.3
Fayetteville CDP (pt.)	1 887	1 637	1 229	720	551	350	4.8	1.9	4.8	1.9	393.1	993.2	150.0	378.9
Guilford CDP (pt.)	1 515	1 540	...	614	543	...	3.2	1.2	3.2	1.2	473.4	1 262.5	191.9	511.7
Hamilton township	7 745	6 504	4 921	2 980	2 266	1 520	92.7	35.8	92.7	35.8	83.5	216.3	32.1	83.2
Letterkenny township	2 251	1 960	1 419	999	751	466	182.4	70.4	182.1	70.3	12.4	32.0	5.5	14.2
Lurgan township	2 026	1 986	1 649	739	662	474	85.2	32.9	84.9	32.8	23.9	61.8	8.7	22.5
Mercersburg borough	1 640	1 617	1 727	727	687	638	2.5	1.0	2.5	1.0	656.0	1 640.0	290.8	727.0
Metal township	1 612	1 576	1 205	910	871	553	115.4	44.5	115.2	44.5	14.0	36.2	7.9	20.4
Mont Alto borough	1 395	1 592	1 532	455	437	387	1.5	.6	1.5	.6	930.0	2 325.0	303.3	758.3
Montgomery township	4 558	4 252	3 221	1 610	1 406	923	173.9	67.2	173.9	67.1	26.2	67.9	9.3	24.0
Orrstown borough	220	247	262	86	91	89	.2	.1	.2	.1	1 100.0	2 200.0	430.0	860.0
Peters township	4 090	4 060	3 838	1 628	1 524	1 213	145.1	56.0	144.7	55.9	28.3	73.2	11.3	29.1
Quincy township	5 704	5 792	5 264	1 739	1 683	1 307	115.7	44.7	115.7	44.7	49.3	127.6	15.0	38.9
St. Thomas township	5 861	5 711	3 931	2 181	2 010	1 249	134.0	51.7	133.9	51.7	43.8	113.4	16.3	42.2
Shippensburg borough (pt.)	1 003	885	1 364	463	383	441	1.8	.7	1.8	.7	557.2	1 432.9	257.2	661.4
Southampton township	5 484	4 604	3 292	2 107	1 627	990	98.5	38.0	98.4	38.0	55.7	144.3	21.4	55.4
Warren township	310	269	262	138	117	91	79.1	30.5	79.1	30.5	3.9	10.2	1.7	4.5
Washington township	11 119	9 616	8 514	4 355	3 520	2 807	100.7	38.9	100.7	38.9	110.4	285.8	43.2	112.0
Rouzerville CDP	1 188	1 371	1 419	462	506	453	1.9	.7	1.9	.7	625.3	1 697.1	243.2	660.0
Wayne Heights CDP	1 683	1 384	1 005	684	504	341	5.5	2.1	5.5	2.1	306.0	801.4	124.4	325.7
Waynesboro borough	9 578	9 726	10 011	4 354	4 142	3 927	8.7	3.4	8.7	3.4	1 100.9	2 817.1	500.5	1 280.6
Fulton County	13 837	12 842	10 776	6 184	5 301	3 911	1 134.6	438.1	1 133.4	437.6	12.2	31.6	5.5	14.1
Ayr township	2 167	1 833	1 473	881	670	457	120.5	46.5	119.7	46.2	18.1	46.9	7.4	19.1
Belfast township	1 208	1 151	1 008	515	426	315	129.9	50.2	129.9	50.2	9.3	24.1	4.0	10.3
Bethel township	1 317	1 292	968	585	513	336	96.0	37.1	96.0	37.1	13.7	35.5	6.1	15.8
Brush Creek township	643	r548	524	369	r279	256	140.6	54.3	140.6	54.3	4.6	11.8	2.6	6.8
Dublin township	1 146	1 140	913	459	458	344	95.7	36.9	95.6	36.9	12.0	31.1	4.8	12.4
Licking Creek township	1 410	1 231	991	626	566	386	115.7	44.7	115.7	44.7	12.2	31.5	5.4	14.0
McConnellsburg borough	1 106	1 178	1 228	547	562	475	.9	.4	.9	.4	1 228.9	2 765.0	607.8	1 367.5
Taylor township	1 172	1 148	1 021	533	454	347	84.6	32.6	84.6	32.6	13.9	36.0	6.3	16.3
Thompson township	1 048	913	772	440	362	267	98.3	37.9	98.3	37.9	10.7	27.7	4.5	11.6
Todd township	1 434	1 281	929	644	503	377	75.0	29.0	74.9	28.9	19.1	49.6	8.6	22.3
Union township	623	571	438	306	242	151	79.0	30.5	79.0	30.5	7.9	20.4	3.9	10.0
Valley-Hi borough	19	8	...	26	20	...	1.5	.6	1.3	.5	14.6	38.0	20.0	52.0
Wells township	544	548	511	253	246	200	96.8	37.4	96.8	37.4	5.6	14.5	2.6	6.8
Greene County †	39 550	40 476	36 090	15 982	15 057	12 546	1 497.0	578.0	1 491.6	575.9	26.5	68.7	10.7	27.8
Aleppo township	656	721	659	272	261	249	70.6	27.3	70.6	27.3	9.3	24.0	3.9	10.0
Carmichaels borough	532	630	608	255	281	249	.5	.2	.5	.2	1 064.0	2 660.0	510.0	1 275.0
Center township	1 460	1 354	1 132	536	490	423	126.0	48.6	126.0	48.6	11.6	30.0	4.3	11.0
Clarksville borough	211	251	269	83	101	107	.3	.1	.3	.1	703.3	2 110.0	276.7	830.0
Cumberland township	6 742	7 053	6 204	2 836	2 679	2 139	100.9	38.9	99.1	38.3	68.0	176.0	28.6	74.0
Fairdale CDP	2 049	2 046	1 621	913	865	533	3.7	1.4	3.7	1.4	553.8	1 463.6	246.8	652.1
Nemacolin CDP	1 097	1 235	1 273	450	462	466	3.3	1.3	3.0	1.1	365.7	997.3	150.0	409.1
Dunkard township	2 386	2 647	2 491	972	982	834	82.8	32.0	82.0	31.7	29.1	75.3	11.9	30.7
Franklin township	5 562	4 901	4 039	2 149	1 774	1 268	106.0	40.9	105.9	40.9	52.5	136.0	20.3	52.5
Morrisville CDP	1 365	1 518	1 232	622	633	418	3.9	1.5	3.9	1.5	350.0	910.0	159.5	414.7
Freeport township	327	405	278	144	150	112	22.4	8.7	22.4	8.7	14.6	37.6	6.4	16.6
Gilmore township	365	356	306	162	149	115	56.2	21.7	56.2	21.7	6.5	16.8	2.9	7.5
Gray township	220	232	231	97	85	72	8.5	3.3	8.5	3.3	25.9	66.7	11.4	29.4
Greene township	494	508	428	196	182	137	48.2	18.6	48.2	18.6	10.2	26.6	4.1	10.5
Greensboro borough	307	377	439	147	160	158	.4	.1	.3	.1	1 023.3	3 070.0	490.0	1 470.0
Jackson township	546	539	411	229	205	174	76.2	29.4	76.2	29.4	7.2	18.6	3.0	7.8
Jefferson borough	355	413	366	137	159	131	.5	.2	.5	.2	710.0	1 775.0	274.0	685.0
Jefferson township	2 536	2 671	2 207	1 033	986	784	56.4	21.8	56.1	21.6	45.2	117.4	18.4	47.8
Monongahela township	1 858	1 920	1 852	734	714	608	46.2	17.8	44.7	17.3	41.6	107.4	16.4	42.4
Morgan township	2 887	2 955	2 580	1 037	999	808	63.6	24.6	63.6	24.5	45.4	117.8	16.3	42.3
Morris township	898	870	700	333	301	247	92.8	35.8	92.7	35.8	9.7	25.1	3.6	9.3
Perry township	1 719	1 734	1 059	723	621	400	78.5	30.3	78.4	30.3	21.9	56.7	9.2	23.9
Rices Landing borough	457	516	473	186	210	194	2.3	.9	2.0	.8	228.5	571.3	93.0	232.5
Richhill township	1 102	1 183	1 070	485	459	404	145.2	56.1	145.0	56.0	7.6	19.7	3.3	8.7
Springhill township	506	504	439	215	183	164	57.3	22.1	57.2	22.1	8.8	22.9	3.8	9.7

TIPSII [UPF] GPH242 CENSUS90 71582000 01/ 25/ 93 10:06 AM MACHINE: C DATA:CENSUS90*PH2TIPSDA42. 12/16/ 92 21:41:39 TAPE: NONE FRAME: 30
TSF:CENSUS90*92. 12/ 16/ 92 21:42:03 UTF:CENSUS90*93. 12/16/ 92 21:42:03 META:CENSUS90*PH2TABLES42. 12/ 16/92 21:46:30

Table 8. Population and Housing Units, 1970 to 1990; Area Measurements and Density: 1990—Con.

[For information concerning historical counts, see "User Notes." Density is computed using land area. For definitions of terms and meanings of symbols, see text]

State County County Subdivision Place	Population			Housing units			1990 area measurements				1990 density			
							Total area		Land area		Population per—		Housing units per—	
	1990	1980	1970	1990	1980	1970	Square kilometers	Square miles	Square kilometers	Square miles	Square kilometer	Square mile	Square kilometer	Square mile
Greene County †—Con.														
Washington township	1 071	1 035	756	393	322	254	70.0	27.0	69.9	27.0	15.3	39.7	5.6	14.6
Wayne township	1 317	1 493	1 318	538	506	443	102.4	39.5	102.3	39.5	12.9	33.3	5.3	13.6
Waynesburg borough	4 270	4 482	5 152	1 805	1 846	1 861	2.2	.8	2.2	.8	1 940.9	5 337.5	820.5	2 256.3
Whiteley township	766	726	623	285	252	211	80.9	31.2	80.9	31.2	9.5	24.6	3.5	9.1
Huntingdon County †	44 164	42 253	39 108	19 286	16 901	13 985	2 305.9	890.3	2 267.2	875.4	19.5	50.5	8.5	22.0
Alexandria borough	411	435	495	158	182	147	.3	.1	.3	.1	1 370.0	4 110.0	526.7	1 580.0
Barree township	450	331	277	218	179	98	62.3	24.1	62.0	23.9	7.3	18.8	3.5	9.1
Birmingham borough	109	121	115	54	53	43	.2	.1	.2	.1	545.0	1 090.0	270.0	540.0
Brady township	1 053	967	763	399	337	268	84.8	32.8	84.5	32.6	12.5	32.3	4.7	12.2
Broad Top City borough	331	340	283	150	135	107	1.7	.6	1.7	.6	194.7	551.7	88.2	250.0
Carbon township	438	458	374	198	185	127	48.2	18.6	48.2	18.6	9.1	23.5	4.1	10.6
Cass township	998	892	619	517	388	201	84.8	32.7	84.8	32.7	11.8	30.5	6.1	15.8
Cassville borough	183	183	205	83	78	67	1.2	.4	1.2	.4	152.5	457.5	69.2	207.5
Clay township	921	903	765	471	365	263	73.8	28.5	73.8	28.5	12.5	32.3	6.4	16.5
Coalmont borough	109	128	129	56	60	56	.3	.1	.3	.1	363.3	1 090.0	186.7	560.0
Cromwell township	1 500	1 221	995	581	513	338	131.8	50.9	131.8	50.9	11.4	29.5	4.4	11.4
Dublin township	1 119	1 017	788	515	438	274	95.1	36.7	95.1	36.7	11.8	30.5	5.4	14.0
Dudley borough	232	282	232	94	102	88	1.0	.4	1.0	.4	232.0	580.0	94.0	235.0
Franklin township	466	464	457	231	202	183	82.1	31.7	82.1	31.7	5.7	14.7	2.8	7.3
Henderson township	933	854	650	563	408	304	67.3	26.0	67.0	25.9	13.9	36.0	8.4	21.7
Hopewell township	540	560	495	339	227	298	42.9	16.6	39.2	15.1	13.8	35.8	8.6	22.5
Huntingdon borough	6 843	7 042	6 987	2 715	2 698	2 462	9.2	3.5	8.9	3.5	768.9	1 955.1	305.1	775.7
Jackson township	816	743	691	585	479	441	187.8	72.5	187.8	72.5	4.3	11.3	3.1	8.1
Juniata township	429	411	367	264	228	244	51.9	20.1	42.7	16.5	10.0	26.0	6.2	16.0
Lincoln township	320	340	406	238	164	149	54.7	21.1	49.0	18.9	6.5	16.9	4.9	12.6
Logan township	684	678	472	291	238	177	59.2	22.8	58.8	22.7	11.6	30.1	4.9	12.8
Mapleton borough	529	591	661	206	215	223	.6	.2	.6	.2	881.7	2 645.0	343.3	1 030.0
Marklesburg borough	165	188	232	114	88	88	2.3	.9	2.3	.9	71.7	183.3	49.6	126.7
Mill Creek borough	392	367	421	167	148	146	1.0	.4	1.0	.4	392.0	980.0	167.0	417.5
Miller township	474	404	285	220	179	118	58.1	22.4	58.1	22.4	8.2	21.2	3.8	9.8
Morris township	415	342	282	161	117	92	31.3	12.1	31.3	12.1	13.3	34.3	5.1	13.3
Mount Union borough	2 878	3 101	3 662	1 373	1 354	1 341	3.0	1.2	2.9	1.1	992.4	2 616.4	473.4	1 248.2
Oneida township	1 085	1 085	1 283	502	438	420	45.7	17.7	45.7	17.6	23.7	61.6	11.0	28.5
Orbisonia borough	447	506	554	204	231	218	.3	.1	.3	.1	1 490.0	4 470.0	680.0	2 040.0
Penn township	956	933	719	638	391	316	88.8	34.3	73.1	28.2	13.1	33.9	8.7	22.6
Petersburg borough	469	543	555	186	189	181	1.0	.4	1.0	.4	469.0	1 172.5	186.0	465.0
Porter township	1 942	1 778	1 222	813	673	448	92.3	35.6	91.6	35.4	21.2	54.9	8.9	23.0
Rockhill Furnace borough	421	472	480	185	181	163	.7	.3	.7	.3	601.4	1 403.3	264.3	616.7
Saltillo borough	347	373	341	147	147	124	.8	.3	.8	.3	433.8	1 156.7	183.8	490.0
Shade Gap borough	113	141	186	50	56	63	.1	–	.1	–	1 130.0	–	500.0	–
Shirley township	2 494	2 387	2 069	1 126	970	685	151.7	58.6	150.8	58.2	16.5	42.9	7.5	19.3
Shirleysburg borough	140	147	238	69	62	63	.4	.2	.4	.2	350.0	700.0	172.5	345.0
Smithfield township	4 181	2 495	2 488	624	621	587	14.9	5.7	14.5	5.6	288.3	746.6	43.0	111.4
Springfield township	507	498	340	326	248	162	72.2	27.9	72.2	27.9	7.0	18.2	4.5	11.7
Spruce Creek township	281	366	348	145	149	132	21.4	8.3	21.2	8.2	13.3	34.3	6.8	17.7
Tell township	551	604	571	294	263	206	110.2	42.6	110.2	42.6	5.0	12.9	2.7	6.9
Three Springs borough	422	501	495	194	193	169	2.6	1.0	2.6	1.0	162.3	422.0	74.6	194.0
Todd township	889	870	629	477	332	208	116.0	44.8	116.0	44.8	7.7	19.8	4.1	10.6
Union township	992	1 065	859	521	428	293	102.0	39.4	101.6	39.2	9.8	25.3	5.1	13.3
Walker township	1 515	1 390	1 212	631	522	421	48.7	18.8	48.7	18.8	31.1	80.6	13.0	33.6
Warriors Mark township †	1 375	1 377	1 135	545	497	360	76.4	29.5	76.4	29.5	18.0	46.6	7.1	18.5
West township	572	519	439	270	217	141	80.3	31.0	80.3	31.0	7.1	18.5	3.4	8.7
Wood township	727	840	837	378	333	282	42.6	16.4	42.6	16.4	17.1	44.3	8.9	23.0
Indiana County †	89 994	92 281	79 451	34 770	32 460	24 539	2 161.0	834.3	2 148.5	829.5	41.9	108.5	16.2	41.9
Armagh borough	104	133	165	48	59	52	.1	.1	.1	.1	1 040.0	1 040.0	480.0	480.0
Armstrong township	3 048	2 786	1 867	1 125	966	554	97.7	37.7	97.7	37.7	31.2	80.8	11.5	29.8
Banks township	995	1 084	979	426	421	313	82.5	31.8	82.5	31.8	12.1	31.3	5.2	13.4
Black Lick township	1 225	1 164	917	460	398	265	71.8	27.7	70.5	27.2	17.4	45.0	6.5	16.9
Blairsville borough	3 595	4 166	4 411	1 780	1 765	1 610	3.6	1.4	3.6	1.4	998.6	2 567.9	494.4	1 271.4
Brush Valley township	1 811	1 815	1 343	769	723	437	110.0	42.5	107.5	41.5	16.8	43.6	7.2	18.5
Buffington township	1 217	1 261	909	466	435	298	79.4	30.7	79.0	30.5	15.4	39.9	5.9	15.3
Burrell township	3 669	4 152	3 672	1 501	1 452	1 129	63.4	24.5	61.4	23.7	59.8	154.8	24.4	63.3
Black Lick CDP	1 100	1 313	1 074	436	430	336	3.9	1.5	3.9	1.5	282.1	733.3	111.8	290.7
Canoe township	1 915	1 788	1 545	717	662	550	70.3	27.1	70.3	27.1	27.2	70.7	10.2	26.5
Center township	5 257	5 475	5 255	2 080	1 933	1 623	104.9	40.5	104.6	40.4	50.3	130.1	19.9	51.5
Lucerne Mines CDP	1 074	1 195	1 380	444	441	409	2.2	.9	2.2	.9	488.2	1 193.3	201.8	493.3
Cherryhill township	2 764	2 540	1 747	978	869	583	128.3	49.5	126.4	48.8	21.9	56.6	7.7	20.0
Cherry Tree borough	431	520	485	151	177	163	1.4	.5	1.4	.5	307.9	862.0	107.9	302.0
Clymer borough	1 499	1 761	2 054	647	681	662	1.5	.6	1.5	.6	999.3	2 498.3	431.3	1 078.3
Conemaugh township	2 448	2 559	2 357	966	881	759	89.1	34.4	88.0	34.0	27.8	72.0	11.0	28.4
Creekside borough	337	383	425	149	147	152	.6	.2	.6	.2	561.7	1 685.0	248.3	745.0
East Mahoning township	1 140	977	723	430	365	255	81.3	31.4	81.3	31.4	14.0	36.3	5.3	13.7
East Wheatfield township	2 735	2 844	2 419	1 081	972	758	70.5	27.2	69.6	26.9	39.3	101.7	15.5	40.2

TIPSII [UPF] GPH242 CENSUS90 71582000 01/25/93 10:06 AM MACHINE: C DATA:CENSUS90*PH2TIPSDA42 12/16/92 21:41:39 TAPE: NONE FRAME: 31
TSF:CENSUS90*92. 12/16/92 21:42:03 UTF:CENSUS90*93. 12/16/92 21:42:03 META:CENSUS90*PH2TABLES42. 12/16/92 21:46:30

Table 8. **Population and Housing Units, 1970 to 1990; Area Measurements and Density: 1990**—Con.

[For information concerning historical counts, see "User Notes." Density is computed using land area. For definitions of terms and meanings of symbols, see text]

State County County Subdivision Place	Population			Housing units			1990 area measurements				1990 density			
							Total area		Land area		Population per—		Housing units per—	
	1990	1980	1970	1990	1980	1970	Square kilometers	Square miles	Square kilometers	Square miles	Square kilometer	Square mile	Square kilometer	Square mile
Indiana County †—Con.														
Ernest borough	492	584	...	216	221	...	.6	.2	.6	.2	820.0	2 460.0	360.0	1 080.0
Glen Campbell borough	313	352	408	129	135	136	2.4	.9	2.4	.9	130.4	347.8	53.8	143.3
Grant township	729	770	637	318	312	236	69.9	27.0	69.9	27.0	10.4	27.0	4.5	11.8
Green township	4 095	4 338	3 480	1 531	1 465	1 167	136.7	52.8	136.7	52.8	30.0	77.6	11.2	29.0
Homer City borough	1 809	2 248	2 465	845	921	860	1.4	.6	1.4	.6	1 292.1	3 015.0	603.6	1 408.3
Indiana borough	15 174	16 051	16 100	4 803	4 734	4 080	4.6	1.8	4.6	1.8	3 298.7	8 430.0	1 044.1	2 668.3
Jacksonville borough	89	121	141	48	49	52	.2	.1	.2	.1	445.0	890.0	240.0	480.0
Marion Center borough	476	494	446	198	195	166	1.9	.7	1.9	.7	250.5	680.0	104.2	282.9
Montgomery township	1 729	1 813	1 518	671	641	496	74.3	28.7	74.2	28.7	23.3	60.2	9.0	23.4
North Mahoning township	1 254	1 174	917	475	436	309	73.3	28.3	73.3	28.3	17.1	44.3	6.5	16.8
Pine township	2 172	2 152	1 984	878	796	623	80.4	31.0	80.4	31.0	27.0	70.1	10.9	28.3
Plumville borough	390	431	429	150	151	144	1.3	.5	1.3	.5	300.0	780.0	115.4	300.0
Rayne township	3 339	3 207	2 782	1 196	1 115	874	122.4	47.3	122.3	47.2	27.3	70.7	9.8	25.3
Saltsburg borough †	990	964	1 037	432	423	383	.8	.3	.7	.3	1 414.3	3 300.0	617.1	1 440.0
Shelocta borough	108	139	121	51	55	44	.3	.1	.3	.1	360.0	1 080.0	170.0	510.0
Smicksburg borough	76	82	79	35	37	33	.4	.1	.4	.1	190.0	760.0	87.5	350.0
South Mahoning township	1 713	1 608	1 128	609	540	334	74.1	28.6	74.1	28.6	23.1	59.9	8.2	21.3
Washington township	1 861	1 602	1 224	652	526	372	99.1	38.3	99.1	38.3	18.8	48.6	6.6	17.0
West Mahoning township	1 032	824	539	315	268	156	76.1	29.4	76.1	29.4	13.6	35.1	4.1	10.7
West Wheatfield township	2 370	2 699	2 165	913	924	667	82.8	32.0	81.9	31.6	28.9	75.0	11.1	28.9
White township	13 788	13 177	8 769	5 777	4 840	2 638	111.0	42.9	110.3	42.6	125.0	323.7	52.4	135.6
Chevy Chase Heights CDP	1 535	1 824	1 185	708	688	353	3.3	1.3	3.3	1.3	465.2	1 180.8	214.5	544.6
Young township	1 805	2 043	1 809	754	770	606	90.6	35.0	90.6	35.0	19.9	51.6	8.3	21.5
Jefferson County	46 083	48 303	43 695	21 242	20 661	16 291	1 701.4	656.9	1 697.8	655.5	27.1	70.3	12.5	32.4
Barnett township	269	262	201	395	362	207	39.1	15.1	37.7	14.5	7.1	18.6	10.5	27.2
Beaver township	551	524	526	232	219	183	55.8	21.6	55.8	21.6	9.9	25.5	4.2	10.7
Bell township	2 055	2 144	1 686	848	796	560	48.6	18.8	48.5	18.7	42.4	109.9	17.5	45.3
Big Run borough	699	822	826	326	339	307	1.8	.7	1.8	.7	388.3	998.6	181.1	465.7
Brockway borough	2 207	2 376	2 529	999	953	887	2.9	1.1	2.9	1.1	761.0	2 006.4	344.5	908.2
Brookville borough	4 184	4 568	4 314	1 910	1 893	1 636	8.4	3.2	8.4	3.2	498.1	1 307.5	227.4	596.9
Clover township	523	500	448	221	195	156	41.9	16.2	41.9	16.2	12.5	32.3	5.3	13.6
Corsica borough	337	381	374	156	160	129	1.2	.5	1.2	.5	280.8	674.0	130.0	312.0
Eldred township	1 197	1 111	1 056	811	769	588	120.6	46.6	120.6	46.6	9.9	25.7	6.7	17.4
Falls Creek borough (pt.)	1 033	1 158	1 185	434	447	408	2.4	.9	2.4	.9	430.4	1 147.8	180.8	482.2
Gaskill township	675	671	451	290	284	167	55.8	21.6	55.8	21.5	12.1	31.4	5.2	13.5
Heath township	109	138	69	570	554	231	75.1	29.0	74.2	28.6	1.5	3.8	7.7	19.9
Henderson township	1 376	1 287	1 006	514	478	334	56.8	21.9	56.8	21.9	24.2	62.8	9.0	23.5
Knox township	1 014	1 072	843	445	411	345	80.9	31.2	80.9	31.2	12.5	32.5	5.5	14.3
McCalmont township	1 006	1 089	978	442	434	343	68.2	26.3	68.2	26.3	14.8	38.3	6.5	16.8
Oliver township	1 119	1 199	955	476	463	334	78.7	30.4	78.7	30.4	14.2	36.8	6.0	15.7
Perry township	1 293	1 257	1 024	525	470	366	74.4	28.7	74.3	28.7	17.4	45.1	7.1	18.3
Pine Creek township	1 413	1 407	1 181	473	468	354	73.9	28.5	73.9	28.5	19.1	49.6	6.4	16.6
Polk township	305	216	183	366	322	196	79.5	30.7	79.4	30.7	3.8	9.9	4.6	11.9
Porter township	310	313	280	133	127	100	45.9	17.7	45.9	17.7	6.8	17.5	2.9	7.5
Punxsutawney borough	6 782	7 479	7 792	3 111	3 241	2 835	8.9	3.4	8.9	3.4	762.0	1 994.7	349.6	915.0
Reynoldsville borough	2 818	3 016	2 771	1 258	1 286	1 061	3.7	1.4	3.7	1.4	761.6	2 012.9	340.0	898.6
Ringgold township	705	883	735	308	311	240	49.7	19.2	49.6	19.2	14.2	36.7	6.2	16.0
Rose township	1 198	1 157	975	485	455	358	49.6	19.1	49.5	19.1	24.2	62.7	9.8	25.4
Snyder township	2 535	2 626	2 280	1 041	966	753	108.2	41.8	108.2	41.8	23.4	60.6	9.6	24.9
Summerville borough	675	830	859	290	318	309	1.6	.6	1.6	.6	421.9	1 125.0	181.3	483.3
Sykesville borough	1 387	1 537	1 311	605	598	473	4.1	1.6	4.1	1.6	338.3	866.9	147.6	378.1
Timblin borough	165	197	218	73	85	79	2.4	.9	2.4	.9	68.8	183.3	30.4	81.1
Union township	733	721	621	355	291	220	46.0	17.8	46.0	17.8	15.9	41.2	7.7	19.9
Warsaw township	1 213	1 169	1 004	649	623	405	132.9	51.3	132.9	51.3	9.1	23.6	4.9	12.7
Washington township	1 939	1 943	1 548	777	719	503	123.7	47.8	123.1	47.5	15.8	40.8	6.3	16.4
Winslow township	2 526	2 586	1 996	993	959	691	117.8	45.5	117.8	45.5	21.4	55.5	8.4	21.8
Worthville borough	65	87	100	32	37	34	.5	.2	.5	.2	130.0	325.0	64.0	160.0
Young township	1 667	1 577	1 370	699	628	499	40.1	15.5	40.1	15.5	41.6	107.5	17.4	45.1
Juniata County	20 625	19 188	16 712	8 505	7 786	5 825	1 019.4	393.6	1 014.3	391.6	20.3	52.7	8.4	21.7
Beale township	629	578	549	266	233	191	56.6	21.8	56.6	21.8	11.1	28.9	4.7	12.2
Delaware township	1 440	1 408	1 082	559	505	345	77.5	29.9	76.1	29.4	18.9	49.0	7.3	19.0
Fayette township	3 002	2 679	2 165	1 192	1 040	745	103.0	39.7	103.0	39.7	29.1	75.6	11.6	30.0
Fermanagh township	2 249	2 097	1 855	915	882	634	84.1	32.5	83.2	32.1	27.0	70.1	11.0	28.5
Greenwood township	493	486	387	200	191	113	51.0	19.7	51.0	19.7	9.7	25.0	3.9	10.2
Lack township	714	616	650	455	409	314	147.4	56.9	147.4	56.9	4.8	12.5	3.1	8.0
Mifflin borough	660	648	640	266	270	236	.5	.2	.5	.2	1 320.0	3 300.0	532.0	1 330.0
Mifflintown borough	866	783	828	393	357	333	.4	.1	.4	.1	2 165.0	8 660.0	982.5	3 930.0
Milford township	1 429	1 452	1 160	593	547	394	104.7	40.4	103.6	40.0	13.8	35.7	5.7	14.8
Monroe township	1 800	1 651	1 425	661	601	443	50.8	19.6	50.8	19.6	35.4	91.8	13.0	33.7

TIPSII [UPF] GPH242 CENSUS90 71582000 01/25/93 10:06 AM MACHINE: C DATA:CENSUS90*PH2TIPSDA42 12/16/92 21:41:39 TAPE: NONE FRAME: 32
TSF:CENSUS90*92. 12/16/92 21:42:03 UTF:CENSUS90*93. 12/16/92 21:42:03 META:CENSUS90*PH2TABLES42. 12/16/92 21:46:30

Table 8. Population and Housing Units, 1970 to 1990; Area Measurements and Density: 1990—Con.

[For information concerning historical counts, see "User Notes." Density is computed using land area. For definitions of terms and meanings of symbols, see text]

State County County Subdivision Place	Population			Housing units			1990 area measurements				1990 density			
							Total area		Land area		Population per—		Housing units per—	
	1990	1980	1970	1990	1980	1970	Square kilometers	Square miles	Square kilometers	Square miles	Square kilometer	Square mile	Square kilometer	Square mile
Juniata County—Con.														
Port Royal borough	836	835	829	389	348	317	1.8	.7	1.7	.7	491.8	1 194.3	228.8	555.7
Spruce Hill township	694	618	572	254	240	182	56.1	21.7	56.1	21.7	12.4	32.0	4.5	11.7
Susquehanna township	1 022	823	569	380	299	168	42.7	16.5	42.7	16.5	23.9	61.9	8.9	23.0
Thompsontown borough	582	593	677	302	237	229	.8	.3	.8	.3	727.5	1 940.0	377.5	1 006.7
Turbett township	779	793	678	297	329	249	42.9	16.5	42.5	16.4	18.3	47.5	7.0	18.1
Tuscarora township	1 099	1 004	879	519	530	371	122.8	47.4	122.8	47.4	8.9	23.2	4.2	10.9
Walker township	2 331	2 124	1 767	864	768	561	76.4	29.5	75.2	29.0	31.0	80.4	11.5	29.8
Lackawanna County	219 039	227 908	234 504	91 707	89 572	79 291	1 203.2	464.6	1 188.3	458.8	184.3	477.4	77.2	199.9
Abington township	1 533	1 487	1 316	565	534	402	11.9	4.6	11.9	4.6	128.8	333.3	47.5	122.8
Archbald borough	6 291	6 295	6 118	2 458	2 261	1 922	43.6	16.8	43.6	16.8	144.3	374.5	56.4	146.3
Benton township	1 837	1 670	1 141	992	981	388	65.0	25.1	63.6	24.6	28.9	74.7	15.6	40.3
Blakely borough	7 222	7 438	6 391	2 928	2 748	2 128	10.0	3.9	10.0	3.9	722.2	1 851.8	292.8	750.8
Carbondale city	10 664	11 255	12 478	4 489	4 495	4 250	8.4	3.2	8.4	3.2	1 269.5	3 332.5	534.4	1 402.8
Carbondale township	907	1 032	974	348	395	325	36.1	13.9	35.5	13.7	25.5	66.2	9.8	25.4
Clarks Green borough	1 603	1 862	1 674	606	594	518	1.6	.6	1.6	.6	1 001.9	2 671.7	378.8	1 010.0
Clarks Summit borough	5 433	5 272	5 376	2 201	1 834	1 623	4.1	1.6	4.1	1.6	1 325.1	3 395.6	536.8	1 375.6
Clifton township	1 041	855	526	966	602	203	51.2	19.8	50.1	19.3	20.8	53.9	19.3	50.1
Covington township	2 055	1 858	1 460	814	689	490	61.2	23.6	60.9	23.5	33.7	87.4	13.4	34.6
Dalton borough	1 369	1 383	1 282	497	490	425	8.2	3.2	8.0	3.1	171.1	441.6	62.1	160.3
Dickson City borough	6 276	6 699	7 698	2 795	2 757	2 727	12.2	4.7	12.2	4.7	514.4	1 335.3	229.1	594.7
Dunmore borough	15 403	16 781	18 168	6 307	6 194	5 781	22.8	8.8	22.6	8.7	681.5	1 770.5	279.1	724.9
Elmhurst township	834	953	799	261	266	229	4.9	1.9	4.7	1.8	177.4	463.3	55.5	145.0
Fell township	2 426	2 817	2 953	1 111	1 157	1 051	39.7	15.3	39.5	15.3	61.4	158.6	28.1	72.6
Glenburn township	1 242	1 257	1 113	473	472	358	12.7	4.9	12.3	4.7	101.0	264.3	38.5	100.6
Glenburn CDP	1 242	...	...	473	...	...	12.7	4.9	12.3	4.7	101.0	264.3	38.5	100.6
Greenfield township	1 743	1 524	1 140	866	863	395	55.5	21.4	53.9	20.8	32.3	83.8	16.1	41.6
Jefferson township	3 438	3 132	1 809	1 446	1 301	690	87.6	33.8	86.3	33.3	39.8	103.2	16.8	43.4
Mount Cobb CDP (pt.)	2 014	...	...	833	...	...	42.5	16.4	42.1	16.2	47.8	124.3	19.8	51.4
Jermyn borough	2 263	2 411	2 435	957	940	794	2.0	.8	2.0	.8	1 131.5	2 828.8	478.5	1 196.3
Jessup borough	4 605	4 974	4 948	1 913	1 937	1 687	17.4	6.7	17.3	6.7	266.2	687.3	110.6	285.5
La Plume township	647	1 001	971	251	266	196	6.1	2.4	6.1	2.4	106.1	269.6	41.1	104.6
Lehigh township	486	326	167	442	263	113	60.2	23.2	59.6	23.0	8.2	21.1	7.4	19.2
Madison township	2 207	1 659	993	802	651	318	44.3	17.1	44.0	17.0	50.2	129.8	18.2	47.2
Mount Cobb CDP (pt.)	29	...	...	10	...	...	.3	.1	.3	.1	96.7	290.0	33.3	100.0
Mayfield borough	1 890	1 812	2 176	762	670	727	6.3	2.4	6.3	2.4	300.0	787.5	121.0	317.5
Moosic borough	5 339	6 068	4 646	2 126	2 190	1 436	17.1	6.6	16.9	6.5	315.9	821.4	125.8	327.1
Moscow borough	1 527	1 536	1 430	578	525	481	7.1	2.8	7.1	2.8	215.1	545.4	81.4	206.4
Newton township	2 843	2 521	2 326	828	742	496	58.8	22.7	58.1	22.4	48.9	126.9	14.3	37.0
North Abington township	691	619	553	238	225	168	24.5	9.5	24.5	9.5	28.2	72.7	9.7	25.1
Old Forge borough	8 834	9 304	9 522	3 798	3 740	3 332	8.9	3.4	8.9	3.4	992.6	2 598.2	426.7	1 117.1
Olyphant borough	5 222	5 204	5 422	2 229	2 096	1 881	14.1	5.4	13.9	5.4	375.7	967.0	160.4	412.8
Ransom township	1 608	1 506	1 196	584	468	302	46.5	18.0	45.7	17.6	35.2	91.4	12.8	33.2
Roaring Brook township	1 966	1 895	1 385	695	608	382	57.8	22.3	56.7	21.9	34.7	89.8	12.3	31.7
Mount Cobb CDP (pt.)	–	...	...	–	...	...	–	–	–	–	–	–	–	–
Scott township	5 350	4 624	3 803	2 020	1 864	1 181	71.7	27.7	70.8	27.3	75.6	196.0	28.5	74.0
Scranton city	81 805	88 117	102 696	35 357	36 159	36 255	65.9	25.4	65.3	25.2	1 252.8	3 246.2	541.5	1 403.1
South Abington township	6 377	6 353	3 616	2 225	2 057	950	23.5	9.1	23.1	8.9	276.1	716.5	96.3	250.0
Spring Brook township	2 097	2 144	1 577	855	791	488	89.9	34.7	88.4	34.1	23.7	61.5	9.7	25.1
Taylor borough	6 941	7 246	6 977	2 828	2 819	2 475	13.5	5.2	13.5	5.2	514.1	1 334.8	209.5	543.8
Throop borough	4 070	4 166	4 307	1 688	1 584	1 444	13.1	5.0	13.1	5.0	310.7	814.0	128.9	337.6
Vandling borough	660	557	633	296	244	211	3.4	1.3	3.4	1.3	194.1	507.7	87.1	227.7
West Abington township	294	295	309	112	100	69	14.3	5.5	14.2	5.5	20.7	53.5	7.9	20.4
Lancaster County †	422 822	362 346	320 079	156 462	129 368	100 771	2 548.3	983.9	2 458.2	949.1	172.0	445.5	63.6	164.9
Adamstown borough (pt.)	1 108	1 107	1 198	457	429	421	3.5	1.4	3.5	1.4	316.6	791.4	130.6	326.4
Akron borough	3 869	3 471	3 149	1 593	1 279	1 013	3.3	1.3	3.3	1.3	1 172.4	2 976.2	482.7	1 225.4
Bart township †	2 774	2 235	1 838	791	632	471	41.7	16.1	41.7	16.1	66.5	172.3	19.0	49.1
Brecknock township †	5 197	4 088	3 478	1 662	1 215	885	64.6	24.9	64.6	24.9	80.4	208.7	25.7	66.7
Caernarvon township †	3 946	3 392	2 323	1 155	988	595	59.5	23.0	59.5	23.0	66.3	171.6	19.4	50.2
Christiana borough	1 045	1 183	1 132	401	395	373	1.4	.5	1.4	.5	746.4	2 090.0	286.4	802.0
Clay township †	5 050	3 718	2 832	1 669	1 202	825	59.0	22.8	57.6	22.2	87.7	227.5	29.0	75.2
Colerain township †	2 867	2 118	1 641	835	645	433	76.1	29.4	74.6	28.8	38.4	99.5	11.2	29.0
Columbia borough	10 701	10 466	11 237	4 452	4 092	3 827	6.8	2.6	6.2	2.4	1 726.0	4 458.8	718.1	1 855.0
Conestoga township †	3 470	3 032	2 447	1 289	1 085	756	42.5	16.4	37.8	14.6	91.8	237.7	34.1	88.3
Conoy township †	2 687	2 309	1 977	953	792	597	48.1	18.6	38.4	14.8	70.0	181.6	24.8	64.4
Denver borough †	2 861	2 018	2 248	1 091	780	769	3.4	1.3	3.4	1.3	841.5	2 200.8	320.9	839.2
Drumore township †	2 114	1 682	1 253	790	590	375	74.9	28.9	61.9	23.9	34.2	88.5	12.8	33.1
Earl township †	5 515	5 125	4 430	1 656	1 461	1 102	56.9	22.0	56.8	21.9	97.1	251.8	29.2	75.6
East Cocalico township †	7 809	6 354	4 993	2 824	2 086	1 462	53.4	20.6	53.4	20.6	146.2	379.1	52.9	137.1
Reamstown CDP	2 649	1 308	1 050	954	465	359	5.9	2.3	5.9	2.3	449.0	1 151.7	161.7	414.8
East Donegal township †	4 484	4 063	3 003	1 563	1 399	833	62.0	23.9	56.1	21.6	79.9	207.6	27.9	72.4
Maytown CDP	1 720	1 479	...	577	481	...	9.5	3.7	9.5	3.7	181.1	464.9	60.7	155.9
East Drumore township †	3 225	2 496	1 716	968	734	445	60.1	23.2	60.1	23.2	53.7	139.0	16.1	41.7
East Earl township †	5 491	4 872	4 721	1 710	1 463	1 247	63.9	24.7	63.7	24.6	86.2	223.2	26.8	69.5

TIPSII [UPF] GPH242 CENSUS90 71582000 01/25/93 10:06 AM MACHINE: C DATA:CENSUS90*PH2TIPSDA42. 12/16/92 21:41:39 TAPE: NONE FRAME: 33
TSF:CENSUS90*92. 12/16/92 21:42:03 UTF:CENSUS90*93. 12/16/92 21:42:03 META:CENSUS90*PH2TABLES42. 12/16/92 21:46:30

Table 8. Population and Housing Units, 1970 to 1990; Area Measurements and Density: 1990—Con.

[For information concerning historical counts, see "User Notes." Density is computed using land area. For definitions of terms and meanings of symbols, see text]

State County County Subdivision Place	Population			Housing units			1990 area measurements				1990 density			
							Total area		Land area		Population per—		Housing units per—	
	1990	1980	1970	1990	1980	1970	Square kilometers	Square miles	Square kilometers	Square miles	Square kilometer	Square mile	Square kilometer	Square mile
Lancaster County †—Con.														
East Hempfield township †	18 597	15 152	11 739	7 446	5 882	3 656	54.6	21.1	54.6	21.1	340.6	881.4	136.4	352.9
Salunga-Landisville CDP (pt.)	2 703	...	...	1 025	...	...	4.7	1.8	4.7	1.8	575.1	1 501.7	218.1	569.4
East Lampeter township †	11 999	9 760	8 876	4 794	3 749	2 786	51.8	20.0	51.7	19.9	232.1	603.0	92.7	240.9
Leacock-Leola-Bareville CDP (pt.)	–	...	...	–	...	...	–	–	–	–	–	–	–	–
East Petersburg borough	4 197	3 600	3 407	1 601	1 251	1 010	3.3	1.3	3.3	1.3	1 271.8	3 228.5	485.2	1 231.5
Eden township †	1 857	1 498	986	555	466	265	32.2	12.4	32.2	12.4	57.7	149.8	17.2	44.8
Elizabeth township †	3 691	2 379	1 828	1 269	792	547	46.1	17.8	45.6	17.6	80.9	209.7	27.8	72.1
Brickerville CDP	1 268	...	...	410	...	...	5.7	2.2	5.7	2.2	222.5	576.4	71.9	186.4
Elizabethtown borough	9 952	8 233	8 072	3 785	3 040	2 549	6.8	2.6	6.7	2.6	1 485.4	3 827.7	564.9	1 455.8
Ephrata borough	12 133	11 095	9 662	5 047	4 403	3 502	9.3	3.6	9.3	3.6	1 304.6	3 370.3	542.7	1 401.9
Ephrata township †	7 116	4 789	3 532	2 322	1 501	967	41.8	16.1	41.8	16.1	170.2	442.0	55.6	144.2
Fulton township †	2 688	2 229	1 793	1 006	826	517	76.0	29.3	67.2	25.9	40.0	103.8	15.0	38.8
Lancaster city	55 551	54 725	57 690	22 468	21 959	20 695	19.1	7.4	19.1	7.4	2 908.4	7 506.9	1 176.3	3 036.2
Lancaster township †	13 187	10 833	10 329	5 534	4 341	3 543	15.7	6.0	15.7	6.0	839.9	2 197.8	352.5	922.3
Leacock township †	4 668	4 119	3 678	1 375	1 219	949	53.4	20.6	53.4	20.6	87.4	226.6	25.7	66.7
Lititz borough	8 280	7 590	7 072	3 217	2 866	2 416	6.0	2.3	6.0	2.3	1 380.0	3 600.0	536.2	1 398.7
Little Britain township †	2 701	2 131	1 633	855	699	478	71.3	27.5	70.9	27.4	38.1	98.6	12.1	31.2
Manheim borough †	5 011	5 015	5 434	2 104	1 978	1 912	3.7	1.4	3.7	1.4	1 354.3	3 579.3	568.6	1 502.9
Manheim township †	28 880	26 042	21 539	11 009	9 390	6 861	62.3	24.1	62.1	24.0	465.1	1 203.3	177.3	458.7
Manor township †	14 130	11 474	9 769	5 431	4 174	3 099	125.9	48.6	99.8	38.5	141.6	367.0	54.4	141.1
Marietta borough	2 778	2 740	2 838	1 144	1 059	940	1.9	.8	1.9	.8	1 462.1	3 472.5	602.1	1 430.0
Martic township †	4 362	3 286	2 419	1 524	1 154	725	84.7	32.7	75.2	29.0	58.0	150.4	20.3	52.6
Millersville borough	8 099	7 668	6 396	2 324	2 027	1 476	5.2	2.0	5.2	2.0	1 557.5	4 049.5	446.9	1 162.0
Mount Joy borough	6 398	5 680	5 041	2 628	2 284	1 733	6.1	2.3	6.1	2.3	1 048.9	2 781.7	430.8	1 142.6
Mount Joy township †	6 227	5 128	4 228	2 213	1 640	1 210	72.4	28.0	72.4	28.0	86.0	222.4	30.6	79.0
Rheems CDP (pt.)	43	162	...	19	70	...	.1	–	.1	–	430.0	–	190.0	–
Mountville borough †	1 977	1 505	1 454	791	585	452	2.2	.9	2.2	.9	898.6	2 196.7	359.5	878.9
New Holland borough †	4 484	4 147	3 971	1 885	1 589	1 320	5.4	2.1	5.4	2.1	830.4	2 135.2	349.1	897.6
Paradise township †	4 430	4 084	3 751	1 436	1 330	1 090	48.5	18.7	48.4	18.7	91.5	236.9	29.7	76.8
Paradise CDP	1 043	1 107	...	374	407	...	3.0	1.2	2.9	1.1	359.7	948.2	129.0	340.0
Penn township †	6 760	5 865	3 801	2 335	1 972	1 104	76.8	29.6	76.7	29.6	88.1	228.4	30.4	78.9
Pequea township †	4 512	3 557	3 002	1 600	1 184	867	35.3	13.6	35.3	13.6	127.8	331.8	45.3	117.6
Willow Street CDP (pt.)	1 192	...	...	444	...	...	1.9	.7	1.9	.7	627.4	1 702.9	233.7	634.3
Providence township †	6 071	4 781	2 842	2 181	1 667	849	52.2	20.1	52.2	20.1	116.3	302.0	41.8	108.5
Quarryville borough	1 642	1 558	1 571	724	659	602	3.4	1.3	3.4	1.3	482.9	1 263.1	212.9	556.9
Rapho township †	8 211	7 157	5 121	2 916	2 490	1 476	123.1	47.5	123.1	47.5	66.7	172.9	23.7	61.4
Sadsbury township †	2 712	2 048	1 495	803	603	383	51.2	19.8	51.2	19.8	53.0	137.0	15.7	40.6
Salisbury township †	8 527	7 126	5 294	2 704	2 194	1 461	108.4	41.9	108.4	41.9	78.7	203.5	24.9	64.5
Gap CDP	1 226	...	...	490	...	...	5.9	2.3	5.9	2.3	207.8	533.0	83.1	213.0
Strasburg borough	2 568	1 999	1 897	1 032	786	643	2.7	1.0	2.7	1.0	951.1	2 568.0	382.2	1 032.0
Strasburg township †	3 688	3 188	2 550	1 192	967	727	51.9	20.0	51.8	20.0	71.2	184.4	23.0	59.6
Terre Hill borough	1 282	1 217	1 129	446	423	341	1.2	.5	1.2	.5	1 068.3	2 564.0	371.7	892.0
Upper Leacock township †	7 254	6 569	6 459	2 528	2 185	1 892	47.0	18.2	46.8	18.1	155.0	400.8	54.0	139.7
Leacock-Leola-Bareville CDP (pt.)	4 772	...	...	1 839	...	...	10.8	4.2	10.8	4.2	441.9	1 136.2	170.3	437.9
Warwick township †	11 622	8 213	6 562	4 077	2 766	1 943	52.1	20.1	51.9	20.0	223.9	581.1	78.6	203.9
Rothsville CDP	2 097	1 263	1 318	765	493	448	6.2	2.4	6.2	2.4	338.2	873.8	123.4	318.8
West Cocalico township †	5 521	4 948	4 247	1 890	1 582	1 270	71.8	27.7	71.7	27.7	77.0	199.3	26.4	68.2
West Donegal township †	5 605	4 862	3 719	1 631	1 332	933	40.8	15.7	40.8	15.7	137.4	357.0	40.0	103.9
Rheems CDP (pt.)	1 001	1 105	...	349	348	...	3.0	1.1	3.0	1.1	333.7	910.0	116.3	317.3
West Earl township †	6 434	5 552	4 375	2 033	1 679	1 156	46.6	18.0	45.7	17.6	140.8	365.6	44.5	115.5
Leacock-Leola-Bareville CDP (pt.)	913	...	...	303	...	...	4.0	1.5	4.0	1.5	228.3	608.7	75.8	202.0
West Hempfield township †	12 942	8 239	6 505	4 639	2 869	1 877	54.3	21.0	48.9	18.9	264.7	684.8	94.9	245.4
Salunga-Landisville CDP (pt.)	1 536	...	...	555	...	...	3.1	1.2	3.1	1.2	495.5	1 280.0	179.0	462.5
West Lampeter township †	9 865	6 836	6 332	4 109	2 539	1 981	42.6	16.4	42.6	16.4	231.6	601.5	96.5	250.5
Willow Street CDP (pt.)	4 625	...	...	2 184	...	...	12.2	4.7	12.2	4.7	379.1	984.0	179.0	464.7
Lawrence County †	96 246	107 150	107 374	38 844	39 586	34 615	939.6	362.8	933.7	360.5	103.1	267.0	41.6	107.8
Bessemer borough	1 196	1 293	1 427	500	488	480	4.5	1.7	4.3	1.7	278.1	703.5	116.3	294.1
Ellport borough	1 243	1 290	1 350	487	474	437	1.2	.5	1.1	.4	1 130.0	3 107.5	442.7	1 217.5
Ellwood City borough (pt.)	8 044	9 203	9 754	3 639	3 765	3 448	5.3	2.1	5.2	2.0	1 546.9	4 022.0	699.8	1 819.5
Enon Valley borough	355	408	427	133	144	126	1.4	.5	1.3	.5	273.1	710.0	102.3	266.0
Hickory township †	2 317	2 456	2 236	947	870	688	41.7	16.1	41.6	16.1	55.7	143.9	22.8	58.8
Little Beaver township	1 251	1 060	784	435	335	218	53.2	20.5	52.9	20.4	23.6	61.3	8.2	21.3
Mahoning township	3 560	3 686	3 646	1 405	1 369	1 130	64.8	25.0	63.6	24.6	56.0	144.7	22.1	57.1
Neshannock township	8 373	8 662	7 982	3 436	3 190	2 608	45.0	17.4	44.9	17.3	186.5	484.0	76.5	198.6
New Castle Northwest CDP	1 515	1 685	1 974	686	698	692	2.2	.9	2.2	.9	688.6	1 683.3	311.8	762.2
New Beaver borough	1 736	1 885	1 426	662	671	542	37.6	14.5	37.5	14.5	46.3	119.7	17.7	45.7
New Castle city	28 334	33 621	38 559	12 463	13 325	13 286	22.2	8.6	22.1	8.5	1 282.1	3 333.4	563.9	1 466.2
New Wilmington borough	2 706	2 774	2 721	612	624	531	2.8	1.1	2.7	1.1	1 002.2	2 460.0	226.7	556.4
North Beaver township	3 982	4 367	3 475	1 473	1 527	1 064	112.0	43.3	111.5	43.1	35.7	92.4	13.2	34.2
Perry township	1 841	2 057	1 841	700	727	572	47.8	18.5	47.7	18.4	38.6	100.1	14.7	38.0
Plain Grove township	791	754	693	347	298	216	46.6	18.0	46.3	17.9	17.1	44.2	7.5	19.4
Pulaski township	3 469	4 189	3 187	1 261	1 440	873	79.1	30.5	78.9	30.5	44.0	113.7	16.0	41.3
Scott township	2 200	1 821	1 410	816	689	465	51.1	19.7	51.0	19.7	43.1	111.7	16.0	41.4
Shenango township	7 187	7 937	7 798	2 667	2 660	2 238	63.1	24.4	63.1	24.4	113.9	294.5	42.3	109.3

TIPSII [UPF] GPH242 CENSUS90 71582000 01/25/93 10:06 AM MACHINE: C DATA:CENSUS90*PH2TIPSDA42. 12/16/92 21:41:39 TAPE: NONE FRAME: 34
TSF:CENSUS90*92. 12/16/92 21:42:03 UTF:CENSUS90*93. 12/16/92 21:42:03 META:CENSUS90*PH2TABLES42. 12/16/92 21:46:30

Table 8. Population and Housing Units, 1970 to 1990; Area Measurements and Density: 1990—Con.

[For information concerning historical counts, see "User Notes." Density is computed using land area. For definitions of terms and meanings of symbols, see text]

State County County Subdivision Place	Population			Housing units			1990 area measurements				1990 density			
							Total area		Land area		Population per—		Housing units per—	
	1990	1980	1970	1990	1980	1970	Square kilometers	Square miles	Square kilometers	Square miles	Square kilometer	Square mile	Square kilometer	Square mile
Lawrence County †—Con.														
Slippery Rock township	3 196	3 234	2 541	1 199	1 105	776	78.4	30.3	78.2	30.2	40.9	105.8	15.3	39.7
S.N.P.J. borough	12	16	…	6	12	…	1.8	.7	1.8	.7	6.7	17.1	3.3	8.6
South New Castle borough	805	879	940	322	327	299	.9	.3	.9	.3	894.4	2 683.3	357.8	1 073.3
Taylor township	1 326	1 519	1 152	490	517	341	13.9	5.3	13.2	5.1	100.5	260.0	37.1	96.1
Union township	5 581	6 544	6 873	2 223	2 323	2 121	25.0	9.7	24.9	9.6	224.1	581.4	89.3	231.6
Oakland CDP	1 766	1 935	2 135	685	706	677	2.4	.9	2.4	.9	735.8	1 962.2	285.4	761.1
Oakwood CDP	2 541	3 090	3 094	1 026	1 085	928	6.7	2.6	6.6	2.6	385.0	977.3	155.5	394.6
Volant borough †	152	203	226	71	78	78	.3	.1	.3	.1	506.7	1 520.0	236.7	710.0
Wampum borough	666	851	1 189	308	346	361	2.5	1.0	2.4	.9	277.5	740.0	128.3	342.2
Washington township	671	750	547	275	288	176	43.0	16.6	42.5	16.4	15.8	40.9	6.5	16.8
Wayne township	2 785	3 130	3 130	1 094	1 145	951	42.6	16.4	41.8	16.1	66.6	173.0	26.2	68.0
Wilmington township †	2 467	2 561	2 060	873	849	590	51.9	20.1	51.9	20.0	47.5	123.4	16.8	43.7
Lebanon County †	113 744	108 582	99 665	44 634	40 090	32 264	939.2	362.6	937.1	361.8	121.4	314.4	47.6	123.4
Annville township	4 294	4 493	4 704	1 442	1 436	1 322	4.0	1.5	4.0	1.5	1 073.5	2 862.7	360.5	961.3
Annville CDP	4 294	4 493	4 704	1 442	1 436	1 322	4.0	1.5	4.0	1.5	1 073.5	2 862.7	360.5	961.3
Bethel township	4 343	4 042	2 804	1 575	1 423	824	90.0	34.8	89.9	34.7	48.3	125.2	17.5	45.4
Fredericksburg CDP	2 338	…	…	880	…	…	39.7	15.3	39.6	15.3	59.0	152.8	22.2	57.5
Cleona borough	2 322	2 003	2 040	915	750	681	2.3	.9	2.3	.9	1 009.6	2 580.0	397.8	1 016.7
Cold Spring township	3	89	117	1	31	49	51.1	19.7	51.1	19.7	.1	.2	–	.1
Cornwall borough	3 231	2 653	2 111	1 211	838	576	25.6	9.9	25.1	9.7	128.7	333.1	48.2	124.8
East Hanover township	3 058	2 952	2 127	1 105	1 063	590	85.4	33.0	85.0	32.8	36.0	93.2	13.0	33.7
Heidelberg township	3 797	3 583	2 833	1 304	1 180	876	62.7	24.2	62.6	24.2	60.7	156.9	20.8	53.9
Jackson township	5 732	5 028	3 388	2 010	1 661	998	62.0	23.9	61.6	23.8	93.1	240.8	32.6	84.5
Jonestown borough	931	814	954	380	315	323	1.7	.6	1.7	.6	547.6	1 551.7	223.5	633.3
Lebanon city	24 800	25 711	28 572	10 996	10 732	10 278	10.9	4.2	10.9	4.2	2 275.2	5 904.8	1 008.8	2 618.1
Millcreek township	2 687	2 564	2 544	968	912	819	52.8	20.4	52.7	20.4	51.0	131.7	18.4	47.5
Newmanstown CDP	1 410	1 417	1 532	554	562	530	5.7	2.2	5.7	2.2	247.4	640.9	97.2	251.8
Mount Gretna borough	303	280	153	186	191	176	.4	.2	.4	.2	757.5	1 515.0	465.0	930.0
Myerstown borough	3 236	3 131	3 645	1 232	1 164	1 198	2.3	.9	2.3	.9	1 407.0	3 595.6	535.7	1 368.9
North Annville township	2 441	2 421	2 180	889	833	624	45.3	17.5	45.2	17.5	54.0	139.5	19.7	50.8
North Cornwall township	4 886	4 401	3 343	2 024	1 660	1 016	24.6	9.5	24.6	9.5	198.6	514.3	82.3	213.1
Pleasant Hill CDP (pt.)	1 594	1 099	1 071	679	416	359	1.1	.4	1.1	.4	1 449.1	3 985.0	617.3	1 697.5
North Lebanon township	9 741	8 343	6 146	3 695	2 997	1 844	44.1	17.0	43.8	16.9	222.4	576.4	84.4	218.6
Avon Heights CDP (pt.) †	259	240	234	121	108	95	.4	.2	.4	.2	647.5	1 295.0	302.5	605.0
Pleasant Hill CDP (pt.)	6	17	…	4	9	…	.3	.1	.3	.1	20.0	60.0	13.3	40.0
Sand Hill CDP	2 307	1 837	…	833	646	…	2.7	1.1	2.7	1.1	854.4	2 097.3	308.5	757.3
North Londonderry township	5 630	4 749	2 752	2 173	1 525	815	27.6	10.6	27.5	10.6	204.7	531.1	79.0	205.0
Palmyra borough	6 910	7 228	7 615	3 120	3 028	2 749	4.8	1.9	4.8	1.9	1 439.6	3 636.8	650.0	1 642.1
Richland borough	1 457	1 470	1 444	557	526	468	4.0	1.6	4.0	1.6	364.3	910.6	139.3	348.1
South Annville township	3 008	2 792	1 403	1 098	972	404	50.9	19.7	50.9	19.7	59.1	152.7	21.6	55.7
South Lebanon township	7 491	7 431	7 706	2 465	2 261	2 080	56.6	21.8	56.4	21.8	132.8	343.6	43.7	113.1
Avon Heights CDP (pt.) †	2 455	1 119	1 037	682	406	329	2.6	1.0	2.6	1.0	944.2	2 455.0	262.3	682.0
Lebanon South CDP	1 764	1 865	3 457	773	757	1 045	2.0	.8	2.0	.8	882.0	2 205.0	386.5	966.3
South Londonderry township	4 502	3 777	3 754	1 679	1 362	1 119	62.8	24.2	62.8	24.2	71.7	186.0	26.7	69.4
Campbelltown CDP	1 609	1 250	1 355	637	484	408	7.8	3.0	7.8	3.0	206.3	536.3	81.7	212.3
Swatara township	3 318	3 443	2 407	1 231	1 170	719	54.9	21.2	54.8	21.2	60.5	156.5	22.5	58.1
Union township	2 755	2 700	2 661	1 106	1 001	739	89.0	34.4	88.9	34.3	31.0	80.3	12.4	32.2
West Cornwall township	1 996	1 597	1 276	925	716	634	22.6	8.7	22.6	8.7	88.3	229.4	40.9	106.3
West Lebanon township	872	887	986	347	343	343	1.1	.4	1.0	.4	872.0	2 180.0	347.0	867.5
Pleasant Hill CDP (pt.)	59	…	…	21	…	…	.5	.2	.5	.2	118.0	295.0	42.0	105.0
Lehigh County †	291 130	272 349	255 304	118 335	106 005	85 809	902.2	348.3	897.9	346.7	324.2	839.7	131.8	341.3
Alburtis borough	1 415	1 428	1 142	502	502	357	1.8	.7	1.8	.7	786.1	2 021.4	278.9	717.1
Allentown city	105 090	103 758	109 871	45 636	43 763	39 398	46.5	17.9	45.9	17.7	2 289.5	5 937.3	994.2	2 578.3
Bethlehem city (pt.)	18 867	19 865	20 621	8 253	8 079	6 768	11.5	4.5	11.4	4.4	1 655.0	4 288.0	723.9	1 875.7
Catasauqua borough †	6 662	6 711	5 702	2 625	2 548	1 840	3.4	1.3	3.3	1.3	2 018.8	5 124.6	795.5	2 019.2
Coopersburg borough	2 599	2 595	2 326	958	899	696	2.4	.9	2.4	.9	1 082.9	2 887.8	399.2	1 064.4
Coplay borough	3 267	3 130	3 642	1 350	1 177	1 116	1.7	.7	1.6	.6	2 041.9	5 445.0	843.8	2 250.0
Emmaus borough	11 157	11 001	11 511	4 870	4 359	3 753	7.5	2.9	7.5	2.9	1 487.6	3 847.2	649.3	1 679.3
Fountain Hill borough	4 637	4 805	5 384	1 936	1 789	1 768	1.8	.7	1.8	.7	2 576.1	6 624.3	1 075.6	2 765.7
Hanover township †	2 243	2 223	1 217	1 045	949	410	10.9	4.2	10.9	4.2	205.8	534.0	95.9	248.8
Heidelberg township	3 250	2 691	1 532	1 089	900	482	63.9	24.7	63.9	24.7	50.9	131.6	17.0	44.1
Lower Macungie township †	16 871	12 958	8 814	6 171	4 529	2 719	58.5	22.6	58.5	22.6	288.4	746.5	105.5	273.1
Ancient Oaks CDP	2 663	…	…	857	…	…	5.7	2.2	5.7	2.2	467.2	1 210.5	150.4	389.5
Lower Milford township †	3 269	2 865	2 189	1 151	921	646	50.9	19.7	50.9	19.7	64.2	165.9	22.6	58.4
Lowhill township	1 602	1 356	1 002	578	474	312	36.3	14.0	36.3	14.0	44.1	114.4	15.9	41.3
Lynn township †	3 220	2 733	2 047	1 210	978	705	107.9	41.6	107.3	41.4	30.0	77.8	11.3	29.2
Macungie borough	2 597	1 899	1 414	1 147	778	478	2.6	1.0	2.6	1.0	998.8	2 597.0	441.2	1 147.0
North Whitehall township	10 827	8 820	6 819	4 059	3 216	2 136	75.1	29.0	74.2	28.7	145.9	377.2	54.7	141.4
Schnecksville CDP	1 780	…	…	634	…	…	3.1	1.2	3.1	1.2	574.2	1 483.3	204.5	528.3
Salisbury township	13 401	12 259	11 285	5 071	4 325	3 487	28.9	11.1	28.6	11.0	468.6	1 218.3	177.3	461.0
Slatington borough	4 678	4 277	4 687	1 849	1 669	1 584	3.6	1.4	3.4	1.3	1 375.9	3 598.5	543.8	1 422.3
South Whitehall township	18 261	15 919	13 971	6 689	5 650	4 342	44.6	17.2	44.4	17.2	411.3	1 061.7	150.7	388.9
Upper Macungie township	8 757	7 446	4 390	3 343	2 602	1 407	68.2	26.3	68.0	26.2	128.8	334.2	49.2	127.6
Upper Milford township †	6 304	5 013	3 992	2 222	1 698	1 265	46.4	17.9	46.4	17.9	135.9	352.2	47.9	124.1

TIPSII [UPF] GPH242 CENSUS90 71582000 01/25/93 10:06 AM MACHINE: C DATA:CENSUS90*PH2TIPSDA42. 12/16/92 21:41:39 TAPE: NONE FRAME: 35
TSF:CENSUS90*92. 12/16/92 21:42:03 UTF:CENSUS90*93. 12/16/92 21:42:03 META:CENSUS90*PH2TABLES42. 12/16/92 21:46:30

Table 8. Population and Housing Units, 1970 to 1990; Area Measurements and Density: 1990—Con.

[For information concerning historical counts, see "User Notes." Density is computed using land area. For definitions of terms and meanings of symbols, see text]

State County County Subdivision Place	Population			Housing units			1990 area measurements				1990 density			
							Total area		Land area		Population per—		Housing units per—	
	1990	1980	1970	1990	1980	1970	Square kilometers	Square miles	Square kilometers	Square miles	Square kilometer	Square mile	Square kilometer	Square mile
Lehigh County †—Con.														
Upper Saucon township †	9 775	9 635	7 954	3 360	3 024	2 252	63.9	24.7	63.9	24.7	153.0	395.7	52.6	136.0
Washington township †	6 356	5 152	3 732	2 340	1 849	1 197	61.3	23.7	61.0	23.6	104.2	269.3	38.4	99.2
Weisenberg township †	3 246	2 272	1 737	1 119	814	549	69.5	26.8	69.5	26.8	46.7	121.1	16.1	41.8
Whitehall township	22 779	21 538	18 323	9 762	8 513	6 142	33.1	12.8	32.5	12.5	700.9	1 822.3	300.4	781.0
Fullerton CDP	13 127	8 055	7 908	6 054	3 291	2 861	9.7	3.7	9.7	3.7	1 353.3	3 547.8	624.1	1 636.2
Hokendauqua CDP	3 413	...	...	1 379	...	...	2.9	1.1	2.9	1.1	1 176.9	3 102.7	475.5	1 253.6
Luzerne County	328 149	343 079	341 956	138 724	136 201	116 843	2 349.5	907.1	2 307.6	891.0	142.2	368.3	60.1	155.7
Ashley borough	3 291	3 512	4 095	1 433	1 387	1 374	2.4	.9	2.4	.9	1 371.3	3 656.7	597.1	1 592.2
Avoca borough	2 897	3 536	3 543	1 131	1 323	1 133	2.6	1.0	2.6	1.0	1 114.2	2 897.0	435.0	1 131.0
Bear Creek township	2 721	3 076	1 883	1 299	1 342	634	182.4	70.4	177.9	68.7	15.3	39.6	7.3	18.9
Black Creek township	1 937	1 927	1 745	786	720	578	63.5	24.5	63.2	24.4	30.6	79.4	12.4	32.2
Buck township	375	397	294	249	222	110	43.1	16.7	43.0	16.6	8.7	22.6	5.8	15.0
Butler township	6 020	5 537	3 762	2 145	1 868	1 082	86.7	33.5	86.0	33.2	70.0	181.3	24.9	64.6
Conyngham borough	2 060	2 242	1 850	846	845	594	2.8	1.1	2.8	1.1	735.7	1 872.7	302.1	769.1
Conyngham township	1 509	1 663	1 693	722	730	626	45.7	17.6	43.4	16.8	34.8	89.8	16.6	43.0
Courtdale borough	784	844	1 027	309	299	349	2.7	1.0	2.7	1.0	290.4	784.0	114.4	309.0
Dallas borough	2 567	2 679	2 398	1 058	979	786	6.2	2.4	5.9	2.3	435.1	1 116.1	179.3	460.0
Dallas township	7 625	7 287	5 747	2 813	2 417	1 636	48.6	18.8	48.0	18.5	158.9	412.2	58.6	152.1
Dennison township	809	753	726	465	402	369	89.5	34.6	89.1	34.4	9.1	23.5	5.2	13.5
Dorrance township	1 778	r1 815	1 209	675	r595	373	63.0	24.3	62.5	24.1	28.4	73.8	10.8	28.0
Dupont borough	2 984	3 460	3 431	1 316	1 338	1 128	3.9	1.5	3.9	1.5	765.1	1 989.3	337.4	877.3
Duryea borough	4 869	5 415	5 264	2 089	2 132	1 781	14.8	5.7	14.3	5.5	340.5	885.3	146.1	379.8
Edwardsville borough	5 399	5 729	5 633	2 553	2 526	2 100	3.2	1.2	3.1	1.2	1 741.6	4 499.2	823.5	2 127.5
Exeter borough	5 691	5 493	4 670	2 255	2 041	1 476	12.9	5.0	12.1	4.7	470.3	1 210.9	186.4	479.8
Exeter township	2 457	2 355	1 869	864	780	576	34.6	13.4	33.3	12.9	73.8	190.5	25.9	67.0
Fairmount township	1 211	1 167	825	493	499	309	119.9	46.3	118.1	45.6	10.3	26.6	4.2	10.8
Fairview township	3 014	2 908	2 658	1 133	998	791	25.3	9.7	25.2	9.7	119.6	310.7	45.0	116.8
Forty Fort borough	5 049	5 590	6 114	2 126	2 237	2 116	4.0	1.5	3.5	1.3	1 442.6	3 883.8	607.4	1 635.4
Foster township	3 372	r3 961	3 525	1 614	r1 489	1 012	115.8	44.7	115.1	44.4	29.3	75.9	14.0	36.4
Woodside-Drifton CDP (pt.)	1 121	1 442	1 191	522	597	411	2.6	1.0	2.6	1.0	431.2	1 121.0	200.8	522.0
Franklin township	1 414	1 473	1 145	541	520	380	34.3	13.2	33.4	12.9	42.3	109.6	16.2	41.9
Freeland borough	3 909	4 285	4 784	1 754	1 805	1 677	1.8	.7	1.8	.7	2 171.7	5 584.3	974.4	2 505.7
Hanover township	12 050	12 601	12 102	5 106	4 987	4 122	49.6	19.2	48.7	18.8	247.4	641.0	104.8	271.6
Harveys Lake borough	2 746	2 318	1 693	1 685	1 677	823	16.5	6.4	13.8	5.3	199.0	518.1	122.1	317.9
Hazle township	9 323	9 495	7 619	3 836	3 634	2 528	116.9	45.2	116.3	44.9	80.2	207.6	33.0	85.4
Woodside-Drifton CDP (pt.)	239	344	104	98	133	34	.5	.2	.5	.2	478.0	1 195.0	196.0	490.0
Hazleton city	24 730	27 318	30 426	11 343	11 471	10 860	15.5	6.0	15.5	6.0	1 595.5	4 121.7	731.8	1 890.5
Hollenback township	1 198	1 006	663	405	331	189	38.0	14.7	38.0	14.7	31.5	81.5	10.7	27.6
Hughestown borough	1 734	1 783	1 407	644	613	442	2.3	.9	2.3	.9	753.9	1 926.7	280.0	715.6
Hunlock township	2 496	2 419	1 744	936	859	589	55.2	21.3	54.4	21.0	45.9	118.9	17.2	44.6
Huntington township	1 905	1 943	1 518	752	736	502	74.2	28.7	73.6	28.4	25.9	67.1	10.2	26.5
Jackson township	5 336	2 941	1 956	907	709	443	34.7	13.4	34.6	13.3	154.2	401.2	26.2	68.2
Jeddo borough	124	128	177	53	56	54	.8	.3	.8	.3	155.0	413.3	66.3	176.7
Jenkins township	4 740	4 508	3 252	1 905	1 622	1 030	36.5	14.1	35.8	13.8	132.4	343.5	53.2	138.0
Kingston borough	14 507	15 681	18 325	6 570	6 616	6 616	5.7	2.2	5.6	2.1	2 590.5	6 908.1	1 173.2	3 128.6
Kingston township	6 763	6 535	6 196	2 573	2 269	1 889	36.0	13.9	35.2	13.6	192.1	497.3	73.1	189.2
Laflin borough	1 498	1 650	399	548	550	131	3.5	1.4	3.5	1.4	428.0	1 070.0	156.6	391.4
Lake township	1 924	1 783	1 332	785	673	425	69.8	27.0	69.7	26.9	27.6	71.5	11.3	29.2
Larksville borough	4 700	4 410	3 937	1 808	1 705	1 362	12.7	4.9	12.3	4.8	382.1	979.2	147.0	376.7
Laurel Run borough	708	725	327	265	250	89	13.3	5.1	13.3	5.1	53.2	138.8	19.9	52.0
Lehman township	3 076	3 030	2 219	1 361	1 265	874	59.4	22.9	56.1	21.7	54.8	141.8	24.3	62.7
Luzerne borough	3 206	3 703	4 504	1 521	1 552	1 603	1.8	.7	1.8	.7	1 781.1	4 580.0	845.0	2 172.9
Nanticoke city	12 267	13 044	14 638	5 635	5 699	5 610	9.4	3.6	9.1	3.5	1 348.0	3 504.9	619.2	1 610.0
Nescopeck borough	1 651	1 768	1 897	735	758	678	2.6	1.0	2.6	1.0	635.0	1 651.0	282.7	735.0
Nescopeck township	1 072	833	708	394	324	244	48.6	18.8	46.8	18.1	22.9	59.2	8.4	21.8
New Columbus borough	228	214	149	91	74	50	8.2	3.2	8.2	3.2	27.8	71.3	11.1	28.4
Newport township	4 593	4 989	6 002	2 082	2 109	2 026	44.2	17.1	43.1	16.6	106.6	276.7	48.3	125.4
Glen Lyon CDP	2 082	2 352	3 408	1 041	1 053	1 135	9.6	3.7	9.1	3.5	228.8	594.9	114.4	297.4
Nuangola borough	701	726	464	389	393	174	3.3	1.3	2.9	1.1	241.7	637.3	134.1	353.6
Penn Lake Park borough	242	217	...	206	195	...	5.2	2.0	5.0	1.9	48.4	127.4	41.2	108.4
Pittston city	9 389	9 930	11 113	4 029	3 862	3 647	4.5	1.7	4.1	1.6	2 290.0	5 868.1	982.7	2 518.1
Pittston township	2 725	3 611	3 191	1 022	1 190	971	36.9	14.3	36.9	14.2	73.8	191.9	27.7	72.0
Plains township	10 988	11 338	11 481	4 379	4 218	3 558	34.4	13.3	33.7	13.0	326.1	845.2	129.9	336.8
Plains CDP	4 694	5 455	6 606	1 999	2 098	2 136	3.6	1.4	3.6	1.4	1 303.9	3 352.9	555.3	1 427.9
Plymouth borough	7 134	7 605	9 536	3 318	3 291	3 583	3.1	1.2	2.8	1.1	2 547.9	6 485.5	1 185.0	3 016.4
Plymouth township	1 773	2 437	2 614	717	966	870	41.4	16.0	40.1	15.5	44.2	114.4	17.9	46.3
Pringle borough	1 161	1 221	1 155	465	453	357	1.2	.5	1.2	.5	967.5	2 322.0	387.5	930.0
Rice township	1 907	r1 921	941	686	r616	307	29.3	11.3	28.7	11.1	66.4	171.8	23.9	61.8
Ross township	2 634	2 323	1 592	1 168	1 121	665	113.3	43.7	112.0	43.2	23.5	61.0	10.4	27.0
Salem township	4 503	4 627	3 890	1 824	1 728	1 258	77.7	30.0	75.0	29.0	60.0	155.3	24.3	62.9
East Berwick CDP	2 128	2 324	2 090	870	887	704	2.6	1.0	2.2	.9	967.3	2 364.4	395.5	966.7
Shickshinny borough	1 108	1 192	1 685	494	513	608	1.1	.4	1.1	.4	1 007.3	2 770.0	449.1	1 235.0
Slocum township	1 159	1 015	858	429	360	263	26.6	10.3	25.7	9.9	45.1	117.1	16.7	43.3
Sugarloaf township	3 534	3 202	2 035	1 187	1 061	626	57.2	22.1	57.1	22.1	61.9	159.9	20.8	53.7

TIPSII [UPF] GPH242 CENSUS90 71582000 01/25/93 10:06 AM MACHINE: C DATA:CENSUS90*PH2TIPSDA42. 12/16/92 21:41:39 TAPE: NONE FRAME: 36
TSF:CENSUS90*92. 12/16/92 21:42:03 UTF:CENSUS90*93. 12/16/92 21:42:03 META:CENSUS90*PH2TABLES42. 12/16/92 21:46:30

Table 8. Population and Housing Units, 1970 to 1990; Area Measurements and Density: 1990—Con.

[For information concerning historical counts, see "User Notes." Density is computed using land area. For definitions of terms and meanings of symbols, see text]

State County County Subdivision Place	Population			Housing units			1990 area measurements				1990 density			
							Total area		Land area		Population per—		Housing units per—	
	1990	1980	1970	1990	1980	1970	Square kilometers	Square miles	Square kilometers	Square miles	Square kilometer	Square mile	Square kilometer	Square mile
Luzerne County—Con.														
Sugar Notch borough	1 044	1 191	1 333	455	465	428	2.6	1.0	2.6	1.0	401.5	1 044.0	175.0	455.0
Swoyersville borough	5 630	5 795	6 786	2 334	2 135	2 134	5.6	2.2	5.6	2.2	1 005.4	2 559.1	416.8	1 060.9
Union township	2 028	1 828	1 219	772	721	395	53.6	20.7	52.4	20.2	38.7	100.4	14.7	38.2
Warrior Run borough	656	784	816	290	312	307	2.0	.8	2.0	.8	328.0	820.0	145.0	362.5
West Hazleton borough	4 136	4 871	6 059	1 999	2 139	2 101	4.0	1.6	4.0	1.6	1 034.0	2 585.0	499.8	1 249.4
West Pittston borough	5 590	5 980	7 074	2 411	2 347	2 419	2.5	.9	2.1	.8	2 661.9	6 987.5	1 148.1	3 013.8
West Wyoming borough	3 117	3 288	3 659	1 262	1 176	1 157	9.4	3.6	9.4	3.6	331.6	865.8	134.3	350.6
White Haven borough	1 132	r1 218	1 203	505	r513	437	3.2	1.2	3.2	1.2	353.8	943.3	157.8	420.8
Wilkes-Barre city	47 523	51 551	58 856	20 734	21 395	20 693	18.6	7.2	17.7	6.8	2 684.9	6 988.7	1 171.4	3 049.1
Wilkes-Barre township	3 572	4 244	3 535	1 685	1 745	1 200	7.7	3.0	7.7	3.0	463.9	1 190.7	218.8	561.7
Wilkes-Barre Township CDP	3 572	4 244	...	1 685	1 745	...	7.7	3.0	7.7	3.0	463.9	1 190.7	218.8	561.7
Wright township	4 685	r4 825	3 179	1 612	r1 501	929	34.9	13.5	34.9	13.5	134.2	347.0	46.2	119.4
Wyoming borough	3 255	3 655	4 195	1 564	1 577	1 468	4.0	1.6	3.7	1.4	879.7	2 325.0	422.7	1 117.1
Yatesville borough	506	555	407	179	175	119	1.4	.6	1.4	.6	361.4	843.3	127.9	298.3
Lycoming County †	118 710	118 416	113 296	49 580	47 534	38 763	3 221.6	1 243.8	3 198.5	1 234.9	37.1	96.1	15.5	40.1
Anthony township	727	730	480	263	245	121	41.1	15.9	41.1	15.9	17.7	45.7	6.4	16.5
Armstrong township	676	724	727	284	276	241	66.2	25.6	64.8	25.0	10.4	27.0	4.4	11.4
Bastress township	513	500	441	178	154	103	22.4	8.7	22.4	8.7	22.9	59.0	7.9	20.5
Brady township	822	804	255	179	179	69	22.4	8.6	22.4	8.6	36.7	95.6	8.0	20.8
Brown township	102	84	119	334	353	240	190.8	73.7	189.8	73.3	.5	1.4	1.8	4.6
Cascade township	382	364	219	237	216	121	105.9	40.9	105.9	40.9	3.6	9.3	2.2	5.8
Clinton township	3 086	2 467	1 934	872	821	574	74.5	28.8	72.4	28.0	42.6	110.2	12.0	31.1
Cogan House township	807	819	521	360	348	184	181.1	69.9	181.1	69.9	4.5	11.5	2.0	5.2
Cummings township	334	369	321	403	393	239	179.8	69.4	178.5	68.9	1.9	4.8	2.3	5.8
Duboistown borough	1 201	1 218	1 468	503	466	468	1.7	.7	1.5	.6	800.7	2 001.7	335.3	838.3
Eldred township	2 055	1 771	1 066	703	584	304	37.1	14.3	37.1	14.3	55.4	143.7	18.9	49.2
Fairfield township	2 580	2 291	1 420	972	855	480	30.4	11.7	30.1	11.6	85.7	222.4	32.3	83.8
Franklin township	914	819	645	352	321	213	63.5	24.5	63.5	24.5	14.4	37.3	5.5	14.4
Gamble township	744	676	461	339	311	214	119.5	46.2	117.9	45.5	6.3	16.4	2.9	7.5
Hepburn township	2 834	2 534	1 623	1 050	988	489	43.1	16.6	43.1	16.6	65.8	170.7	24.4	63.3
Hughesville borough	2 049	2 174	2 249	923	893	809	1.7	.6	1.7	.6	1 205.3	3 415.0	542.9	1 538.3
Jackson township	421	449	352	181	189	126	92.2	35.6	92.2	35.6	4.6	11.8	2.0	5.1
Jersey Shore borough	4 353	4 631	5 322	1 816	1 785	1 867	3.2	1.2	3.2	1.2	1 360.3	3 627.5	567.5	1 513.3
Jordan township	871	822	663	374	345	224	53.6	20.7	53.6	20.7	16.3	42.1	7.0	18.1
Lewis township	1 194	1 149	750	544	482	306	98.0	37.8	98.0	37.8	12.2	31.6	5.6	14.4
Limestone township	1 893	1 839	1 168	634	592	340	88.5	34.2	88.3	34.1	21.4	55.5	7.2	18.6
Loyalsock township	10 644	10 763	10 581	4 381	4 011	3 395	55.0	21.3	54.4	21.0	195.7	506.9	80.5	208.6
Lycoming township	1 748	1 902	1 507	641	739	485	39.7	15.3	39.5	15.2	44.3	115.0	16.2	42.2
McHenry township	246	204	241	522	533	248	198.2	76.5	196.9	76.0	1.2	3.2	2.7	6.9
McIntyre township	588	698	720	279	349	254	122.3	47.2	122.1	47.2	4.8	12.5	2.3	5.9
McNett township	200	235	192	183	161	126	87.5	33.8	87.5	33.8	2.3	5.9	2.1	5.4
Mifflin township	1 110	985	688	428	362	221	72.2	27.9	72.2	27.9	15.4	39.8	5.9	15.3
Mill Creek township	477	417	265	206	151	95	29.5	11.4	29.5	11.4	16.2	41.8	7.0	18.1
Montgomery borough	1 631	1 653	1 902	649	659	649	1.5	.6	1.4	.5	1 165.0	3 262.0	463.6	1 298.0
Montoursville borough	4 983	5 403	5 985	2 098	2 061	1 920	10.8	4.2	10.5	4.0	474.6	1 245.8	199.8	524.5
Moreland township	984	868	621	348	303	193	61.9	23.9	61.9	23.9	15.9	41.2	5.6	14.6
Muncy borough	2 702	2 700	2 872	1 150	1 114	1 051	2.2	.8	2.2	.8	1 228.2	3 377.5	522.7	1 437.5
Muncy township	1 036	1 051	880	422	378	285	41.0	15.8	40.6	15.7	25.5	66.0	10.4	26.9
Muncy Creek township	3 401	3 427	2 473	1 353	1 226	791	53.7	20.7	52.2	20.1	65.2	169.2	25.9	67.3
Nippenose township	742	714	583	285	255	196	29.1	11.2	27.7	10.7	26.8	69.3	10.3	26.6
Old Lycoming township	5 526	5 220	4 616	2 250	1 939	1 461	24.7	9.5	24.5	9.5	225.6	581.7	91.8	236.8
Garden View CDP	2 687	2 777	2 662	1 159	1 100	901	2.7	1.0	2.7	1.0	995.2	2 687.0	429.3	1 159.0
Penn township	788	739	513	345	325	180	69.2	26.7	68.8	26.6	11.5	29.6	5.0	13.0
Piatt township	1 097	1 059	1 013	459	396	314	26.3	10.1	25.5	9.9	43.0	110.8	18.0	46.4
Picture Rocks borough	660	615	570	259	209	191	2.4	.9	2.4	.9	275.0	733.3	107.9	287.8
Pine township	290	312	321	359	363	179	196.3	75.8	196.3	75.8	1.5	3.8	1.8	4.7
Plunketts Creek township	905	710	692	547	491	354	143.1	55.3	143.1	55.2	6.3	16.4	3.8	9.9
Porter township	1 441	1 541	1 283	570	548	381	20.6	8.0	19.8	7.6	72.8	189.6	28.8	75.0
Salladasburg borough	301	273	239	118	103	92	2.0	.8	2.0	.8	150.5	376.3	59.0	147.5
Shrewsbury township	402	436	406	221	252	178	45.3	17.5	45.3	17.5	8.9	23.0	4.9	12.6
South Williamsport borough	6 496	6 581	7 153	2 732	2 623	2 392	5.5	2.1	4.9	1.9	1 325.7	3 418.9	557.6	1 437.9
Susquehanna township	1 046	1 099	1 046	448	386	305	20.2	7.8	18.4	7.1	56.8	147.3	24.3	63.1
Upper Fairfield township	1 774	1 761	1 174	689	595	394	47.2	18.2	46.9	18.1	37.8	98.0	14.7	38.1
Washington township	1 552	1 368	860	582	559	295	125.8	48.6	125.8	48.6	12.3	31.9	4.6	12.0
Watson township	565	530	291	273	274	192	61.0	23.5	60.1	23.2	9.4	24.4	4.5	11.8
Williamsport city	31 933	33 401	37 918	13 326	13 689	13 114	24.7	9.5	23.0	8.9	1 388.4	3 588.0	579.4	1 497.3
Wolf township	2 617	2 147	1 473	1 013	799	486	50.6	19.5	50.6	19.5	51.7	134.2	20.0	51.9
Woodward township	2 267	2 370	2 014	943	885	614	35.3	13.6	34.1	13.2	66.5	171.7	27.7	71.4

TIPSII [UPF] GPH242 CENSUS90 71582000 01/25/93 10:06 AM MACHINE: C DATA:CENSUS90*PH2TIPSDA42 12/16/92 21:41:39 TAPE: NONE FRAME: 37
TSF:CENSUS90*92. 12/16/92 21:42:03 UTF:CENSUS90*93. 12/16/92 21:42:03 META:CENSUS90*PH2TABLES42. 12/16/92 21:46:30

Table 8. **Population and Housing Units, 1970 to 1990; Area Measurements and Density: 1990**—Con.

[For information concerning historical counts, see "User Notes." Density is computed using land area. For definitions of terms and meanings of symbols, see text]

State County County Subdivision Place	Population			Housing units			1990 area measurements				1990 density			
							Total area		Land area		Population per—		Housing units per—	
	1990	1980	1970	1990	1980	1970	Square kilometers	Square miles	Square kilometers	Square miles	Square kilometer	Square mile	Square kilometer	Square mile
Mc Kean County	47 131	50 635	51 915	21 454	21 566	18 961	2 549.1	984.2	2 542.4	981.6	18.5	48.0	8.4	21.9
Annin township	805	853	708	347	326	217	86.9	33.6	86.9	33.6	9.3	24.0	4.0	10.3
Bradford city	9 625	11 211	12 672	4 477	4 875	4 754	8.9	3.4	8.9	3.4	1 081.5	2 830.9	503.0	1 316.8
Bradford township	5 065	5 294	5 423	1 852	1 782	1 747	144.6	55.8	143.9	55.6	35.2	91.1	12.9	33.3
Ceres township	981	1 164	977	442	447	305	105.4	40.7	105.4	40.7	9.3	24.1	4.2	10.9
Corydon township	319	302	140	289	290	142	190.8	73.7	189.6	73.2	1.7	4.4	1.5	3.9
Eldred borough	869	965	1 092	380	396	383	2.3	.9	2.3	.9	377.8	965.6	165.2	422.2
Eldred township	1 768	2 146	1 846	745	784	558	102.0	39.4	102.0	39.4	17.3	44.9	7.3	18.9
Foster township	4 691	5 106	5 458	1 925	1 858	1 718	120.2	46.4	120.2	46.4	39.0	101.1	16.0	41.5
Hamilton township	612	707	828	605	587	476	191.1	73.8	186.5	72.0	3.3	8.5	3.2	8.4
Hamlin township	822	892	932	594	600	413	167.3	64.6	167.2	64.6	4.9	12.7	3.6	9.2
Kane borough	4 590	4 916	5 001	2 018	2 072	1 871	4.0	1.6	4.0	1.6	1 147.5	2 868.8	504.5	1 261.3
Keating township	3 070	3 366	3 080	1 277	1 172	1 037	254.2	98.1	254.2	98.1	12.1	31.3	5.0	13.0
Lafayette township	2 106	1 056	883	693	551	458	184.3	71.2	184.3	71.2	11.4	29.6	3.8	9.7
Lewis Run borough	578	677	756	255	263	241	5.0	1.9	5.0	1.9	115.6	304.2	51.0	134.2
Liberty township	1 764	1 881	1 729	839	832	601	216.3	83.5	216.3	83.5	8.2	21.1	3.9	10.0
Mount Jewett borough	1 029	1 053	1 060	477	465	403	6.2	2.4	6.2	2.4	166.0	428.8	76.9	198.8
Norwich township	593	599	669	562	540	405	247.7	95.6	247.7	95.6	2.4	6.2	2.3	5.9
Otto township	1 820	1 962	1 982	759	730	636	90.1	34.8	90.1	34.8	20.2	52.3	8.4	21.8
Port Allegany borough	2 391	2 593	2 703	1 023	1 071	965	4.7	1.8	4.7	1.8	508.7	1 328.3	217.7	568.3
Sergeant township	154	171	256	278	286	199	208.0	80.3	207.9	80.3	.7	1.9	1.3	3.5
Smethport borough	1 734	1 797	1 883	767	757	648	4.4	1.7	4.3	1.7	403.3	1 020.0	178.4	451.2
Wetmore township	1 745	1 924	1 837	850	882	784	204.6	79.0	204.6	79.0	8.5	22.1	4.2	10.8
Mercer County †	121 003	128 299	127 225	48 689	47 660	40 300	1 768.0	682.6	1 740.1	671.9	69.5	180.1	28.0	72.5
Clark borough	610	667	467	207	204	133	9.8	3.8	7.9	3.0	77.2	203.3	26.2	69.0
Coolspring township	2 140	1 984	1 518	838	686	445	50.7	19.6	49.7	19.2	43.1	111.5	16.9	43.6
Deer Creek township	513	496	398	202	187	116	38.4	14.8	37.6	14.5	13.6	35.4	5.4	13.9
Delaware township	2 064	2 205	1 863	797	763	545	85.0	32.8	84.1	32.5	24.5	63.5	9.5	24.5
East Lackawannock township	1 606	1 709	1 314	581	571	390	54.9	21.2	54.9	21.2	29.3	75.8	10.6	27.4
Fairview township	910	965	889	324	296	237	48.4	18.7	48.4	18.7	18.8	48.7	6.7	17.3
Farrell city	6 841	8 645	11 000	3 030	3 418	3 647	6.0	2.3	6.0	2.3	1 140.2	2 974.3	505.0	1 317.4
Findley township	2 284	1 651	1 337	565	535	412	54.9	21.2	54.7	21.1	41.8	108.2	10.3	26.8
Fredonia borough	683	712	731	269	259	239	1.0	.4	1.0	.4	683.0	1 707.5	269.0	672.5
French Creek township	789	765	601	378	346	214	54.0	20.8	53.7	20.7	14.7	38.1	7.0	18.3
Greene township	1 247	1 292	1 099	486	479	340	56.9	22.0	56.8	21.9	22.0	56.9	8.6	22.2
Greenville borough	6 734	7 730	8 704	2 859	2 973	2 889	5.0	1.9	5.0	1.9	1 346.8	3 544.2	571.8	1 504.7
Grove City borough	8 240	8 162	8 312	2 762	2 721	2 528	6.9	2.7	6.9	2.7	1 194.2	3 051.9	400.3	1 023.0
Hempfield township	3 826	4 078	3 628	1 503	1 485	1 132	36.7	14.2	36.6	14.1	104.5	271.3	41.1	106.6
Greenville East CDP	1 419	1 523	…	527	531	…	4.1	1.6	4.1	1.6	346.1	886.9	128.5	329.4
Hermitage city †	15 300	…	…	6 359	…	…	77.2	29.8	76.9	29.7	199.0	515.2	82.7	214.1
Jackson township	1 089	1 045	691	439	454	306	44.8	17.3	44.4	17.1	24.5	63.7	9.9	25.7
Jackson Center borough	244	265	274	102	107	92	3.0	1.1	3.0	1.1	81.3	221.8	34.0	92.7
Jamestown borough	761	854	937	340	352	302	2.0	.8	2.0	.8	380.5	951.3	170.0	425.0
Jefferson township	1 998	2 007	1 623	763	743	515	65.5	25.3	63.5	24.5	31.5	81.6	12.0	31.1
Lackawannock township	2 677	2 814	1 974	937	913	551	53.5	20.6	53.5	20.6	50.0	130.0	17.5	45.5
Lake township †	651	598	544	272	212	178	41.4	16.0	41.1	15.8	15.8	41.2	6.6	17.2
Liberty township	1 223	1 199	916	486	417	294	38.0	14.7	37.7	14.6	32.4	83.8	12.9	33.3
Mercer borough	2 444	2 532	2 773	1 043	1 013	963	3.3	1.3	3.3	1.3	740.6	1 880.0	316.1	802.3
Mill Creek township	604	587	466	276	257	171	50.1	19.3	49.0	18.9	12.3	32.0	5.6	14.6
New Lebanon borough	209	197	211	101	84	64	3.3	1.3	3.3	1.3	63.3	160.8	30.6	77.7
New Vernon township	493	476	402	209	189	118	42.7	16.5	39.0	15.1	12.6	32.6	5.4	13.8
Otter Creek township	583	605	565	232	224	180	30.6	11.8	30.6	11.8	19.1	49.4	7.6	19.7
Perry township	1 468	1 597	1 368	593	548	413	46.7	18.0	46.7	18.0	31.4	81.6	12.7	32.9
Pine township	4 193	3 762	3 514	1 509	1 251	954	67.4	26.0	66.6	25.7	63.0	163.2	22.7	58.7
Pymatuning township	3 736	3 880	3 073	1 496	1 404	898	46.8	18.1	42.7	16.5	87.5	226.4	35.0	90.7
Salem township	678	695	679	270	241	198	34.6	13.4	34.5	13.3	19.7	51.0	7.8	20.3
Sandy Creek township	806	847	753	323	310	251	42.0	16.2	41.3	15.9	19.5	50.7	7.8	20.3
Sandy Lake borough	722	779	772	344	339	281	2.5	1.0	2.5	1.0	288.8	722.0	137.6	344.0
Sandy Lake township	1 161	1 163	884	480	448	308	63.7	24.6	63.0	24.3	18.4	47.8	7.6	19.8
Sharon city	17 493	19 057	22 653	7 670	7 745	7 632	9.7	3.7	9.7	3.7	1 803.4	4 727.8	790.7	2 073.0
Sharpsville borough	4 729	5 375	6 126	2 041	2 088	1 969	3.6	1.4	3.6	1.4	1 313.6	3 377.9	566.9	1 457.9
Sheakleyville borough	145	155	141	61	66	54	.4	.2	.4	.2	362.5	725.0	152.5	305.0
Shenango township	4 339	4 399	3 141	1 709	1 522	901	77.5	29.9	77.4	29.9	56.1	145.1	22.1	57.2
South Pymatuning township	2 775	3 016	2 973	1 076	1 054	856	55.6	21.5	50.1	19.3	55.4	143.8	21.5	55.8
Springfield township	1 892	1 904	1 878	725	691	575	71.0	27.4	70.4	27.2	26.9	69.6	10.3	26.7
Stoneboro borough †	1 091	1 177	1 129	528	489	423	7.5	2.9	7.2	2.8	151.5	389.6	73.3	188.6
Sugar Grove township	987	1 153	1 029	398	419	312	31.9	12.3	31.8	12.3	31.0	80.2	12.5	32.4
West Middlesex borough	982	1 064	1 293	410	440	443	2.5	.9	2.5	.9	392.8	1 091.1	164.0	455.6
West Salem township	3 547	3 862	3 551	1 330	1 262	1 050	95.9	37.0	95.8	37.0	37.0	95.9	13.9	35.9
Wheatland borough	760	1 132	1 421	373	458	455	2.2	.8	2.2	.8	345.5	950.0	169.5	466.3
Wilmington township	1 177	1 073	812	382	323	226	33.9	13.1	33.9	13.1	34.7	89.8	11.3	29.2
Wolf Creek township	653	711	610	260	247	182	43.6	16.8	43.1	16.6	15.2	39.3	6.0	15.7
Worth township	906	893	767	351	333	242	64.8	25.0	64.2	24.8	14.1	36.5	5.5	14.2

TIPSII [UPF] GPH242 CENSUS90 71582000 01/25/93 10:06 AM MACHINE: C DATA:CENSUS90*PH2TIPSDA42. 12/16/92 21:41:39 TAPE: NONE FRAME: 38
TSF:CENSUS90*92. 12/16/92 21:42:03 UTF:CENSUS90*93. 12/16/92 21:42:03 META:CENSUS90*PH2TABLES42. 12/16/92 21:46:30

Table 8. Population and Housing Units, 1970 to 1990; Area Measurements and Density: 1990—Con.

[For information concerning historical counts, see "User Notes." Density is computed using land area. For definitions of terms and meanings of symbols, see text]

State County County Subdivision Place	Population			Housing units			1990 area measurements				1990 density			
							Total area		Land area		Population per—		Housing units per—	
	1990	1980	1970	1990	1980	1970	Square kilometers	Square miles	Square kilometers	Square miles	Square kilometer	Square mile	Square kilometer	Square mile
Mifflin County †	46 197	46 908	45 268	19 641	18 566	15 806	1 070.9	413.5	1 063.7	410.7	43.4	112.5	18.5	47.8
Armagh township	3 627	3 710	3 385	1 836	1 695	1 275	240.7	92.9	240.3	92.8	15.1	39.1	7.6	19.8
Milroy CDP	1 456	1 594	1 575	600	621	540	1.7	.7	1.7	.7	856.5	2 080.0	352.9	857.1
Bratton township	1 427	1 426	1 224	680	590	440	86.3	33.3	85.0	32.8	16.8	43.5	8.0	20.7
Brown township	3 320	3 003	2 742	1 326	1 126	918	85.9	33.2	85.9	33.2	38.6	100.0	15.4	39.9
Reedsville CDP	1 030	1 023	…	425	420	…	4.8	1.9	4.8	1.9	214.6	542.1	88.5	223.7
Burnham borough	2 197	2 457	2 607	955	973	871	2.8	1.1	2.8	1.1	784.6	1 997.3	341.1	868.2
Decatur township	2 735	2 513	2 216	1 046	881	670	117.1	45.2	117.1	45.2	23.4	60.5	8.9	23.1
Derry township	7 650	8 108	7 877	3 055	2 902	2 587	80.8	31.2	80.6	31.1	94.9	246.0	37.9	98.2
Highland Park CDP	1 583	1 879	1 704	642	665	594	1.9	.7	1.9	.7	833.2	2 261.4	337.9	917.1
Yeagertown CDP	1 150	1 305	1 363	455	483	445	1.2	.5	1.2	.5	958.3	2 300.0	379.2	910.0
Granville township †	5 090	5 116	4 626	2 069	1 871	1 464	105.8	40.9	103.9	40.1	49.0	126.9	19.9	51.6
Juniata Terrace borough †	556	631	733	250	251	250	.3	.1	.3	.1	1 853.3	5 560.0	833.3	2 500.0
Kistler borough	314	364	369	149	145	123	.7	.3	.7	.3	448.6	1 046.7	212.9	496.7
Lewistown borough	9 341	9 830	11 098	4 476	4 576	4 449	5.2	2.0	5.2	2.0	1 796.3	4 670.5	860.8	2 238.0
McVeytown borough	408	447	486	179	183	189	.3	.1	.2	.1	2 040.0	4 080.0	895.0	1 790.0
Menno township	1 637	1 590	1 308	516	488	360	61.7	23.8	61.7	23.8	26.5	68.8	8.4	21.7
Newton Hamilton borough	287	317	280	114	114	100	.5	.2	.4	.2	717.5	1 435.0	285.0	570.0
Oliver township	1 822	1 774	1 528	760	720	552	90.7	35.0	89.5	34.6	20.4	52.7	8.5	22.0
Union township	3 265	3 131	2 965	1 175	1 082	874	66.1	25.5	66.1	25.5	49.4	128.0	17.8	46.1
Belleville CDP	1 589	1 689	1 817	596	630	582	5.8	2.2	5.8	2.2	274.0	722.3	102.8	270.9
Wayne township	2 521	2 491	1 824	1 055	969	684	125.9	48.6	124.0	47.9	20.3	52.6	8.5	22.0
Monroe County	95 709	69 409	45 422	54 823	37 222	21 047	1 595.5	616.0	1 573.0	607.3	60.8	157.6	34.9	90.3
Barrett township	3 216	3 273	2 452	1 902	1 703	1 193	137.8	53.2	136.2	52.6	23.6	61.1	14.0	36.2
Mountainhome CDP	1 042	…	…	489	…	…	4.8	1.8	4.8	1.8	217.1	578.9	101.9	271.7
Chestnuthill township	8 798	4 324	2 021	3 984	2 100	1 080	96.9	37.4	96.6	37.3	91.1	235.9	41.2	106.8
Brodheadsville CDP	1 389	…	…	578	…	…	11.2	4.3	11.1	4.3	125.1	323.0	52.1	134.4
Coolbaugh township	6 756	3 993	1 626	7 057	3 561	734	227.0	87.7	222.1	85.7	30.4	78.8	31.8	82.3
Delaware Water Gap borough	733	597	533	328	330	202	4.5	1.7	4.5	1.7	162.9	431.2	72.9	192.9
East Stroudsburg borough	8 781	8 039	7 894	2 993	2 590	2 306	7.5	2.9	7.4	2.9	1 186.6	3 027.9	404.5	1 032.1
Eldred township	2 202	1 518	990	884	674	476	63.0	24.3	63.0	24.3	35.0	90.6	14.0	36.4
Hamilton township	6 681	5 138	2 985	2 771	2 205	1 294	99.7	38.5	99.3	38.3	67.3	174.4	27.9	72.3
Jackson township	3 757	2 315	1 212	1 970	1 143	525	77.3	29.8	76.1	29.4	49.4	127.8	25.9	67.0
Middle Smithfield township	6 382	3 497	1 508	4 526	2 489	1 377	140.2	54.1	137.6	53.1	46.4	120.2	32.9	85.2
Mount Pocono borough	1 795	1 237	1 019	1 119	578	478	9.0	3.5	9.0	3.5	199.4	512.9	124.3	319.7
Paradise township	2 251	1 983	1 207	1 317	1 155	688	56.3	21.7	56.1	21.6	40.1	104.2	23.5	61.0
Pocono township	7 529	5 233	1 870	3 557	2 653	981	88.5	34.2	88.0	34.0	85.6	221.4	40.4	104.6
Polk township	4 517	3 265	1 284	2 246	1 762	872	78.0	30.1	77.1	29.8	58.6	151.6	29.1	75.4
Price township	1 633	684	377	1 060	554	233	65.6	25.3	65.1	25.2	25.1	64.8	16.3	42.1
Ross township	3 696	2 267	998	1 416	859	383	58.7	22.7	58.6	22.6	63.1	163.5	24.2	62.7
Smithfield township	4 692	3 466	2 285	2 382	1 670	1 124	61.9	23.9	60.0	23.2	78.2	202.2	39.7	102.7
Stroud township	10 600	9 150	7 525	4 894	3 655	2 603	81.4	31.4	80.8	31.2	131.2	339.7	60.6	156.9
Arlington Heights CDP	4 768	1 198	…	2 015	467	…	13.7	5.3	13.7	5.3	348.0	899.6	147.1	380.2
Stroudsburg borough	5 312	5 148	5 451	2 550	2 490	2 203	4.7	1.8	4.6	1.8	1 154.8	2 951.1	554.3	1 416.7
Tobyhanna township	4 318	3 302	1 868	5 671	3 980	1 998	136.8	52.8	130.8	50.5	33.0	85.5	43.4	112.3
Pocono Pines CDP	824	…	…	1 776	…	…	11.5	4.4	10.4	4.0	79.2	206.0	170.8	444.0
Tunkhannock township	2 060	980	317	2 196	1 071	297	100.9	39.0	100.1	38.7	20.6	53.2	21.9	56.7
Montgomery County †	678 111	r643 371	624 080	265 856	r232 570	193 679	1 262.6	487.5	1 251.3	483.1	541.9	1 403.7	212.5	550.3
Abington township †	56 322	r58 836	63 625	22 116	r20 983	19 287	40.0	15.5	40.0	15.5	1 408.1	3 633.7	552.9	1 426.8
Glenside CDP (pt.)	5 082	…	…	1 878	…	…	2.1	.8	2.1	.8	2 420.0	6 352.5	894.3	2 347.5
Willow Grove CDP (pt.)	3 364	…	…	1 265	…	…	1.9	.7	1.9	.7	1 770.5	4 805.7	665.8	1 807.1
Ambler borough	6 609	6 628	7 800	2 629	2 490	2 455	2.2	.8	2.2	.8	3 004.1	8 261.3	1 195.0	3 286.3
Bridgeport borough	4 292	4 843	5 630	1 895	2 022	1 804	2.0	.8	1.7	.7	2 524.7	6 131.4	1 114.7	2 707.1
Bryn Athyn borough	1 081	947	970	336	280	278	5.0	1.9	5.0	1.9	216.2	568.9	67.2	176.8
Cheltenham township †	34 923	35 509	40 066	14 467	14 262	13 878	23.4	9.0	23.4	9.0	1 492.4	3 880.3	618.2	1 607.4
Glenside CDP (pt.)	3 622	…	…	1 326	…	…	1.2	.5	1.2	.5	3 018.3	7 244.0	1 105.0	2 652.0
Wyncote CDP	2 960	…	…	1 121	…	…	2.1	.8	2.1	.8	1 409.5	3 700.0	533.8	1 401.3
Collegeville borough	4 227	3 406	3 191	1 312	955	829	4.2	1.6	4.0	1.6	1 056.8	2 641.9	328.0	820.0
Conshohocken borough	8 064	r8 591	10 195	3 397	r3 249	3 237	2.6	1.0	2.5	1.0	3 225.6	8 064.0	1 358.8	3 397.0
Douglass township	7 048	5 833	4 177	2 559	1 981	1 346	39.8	15.4	39.8	15.3	177.1	460.7	64.3	167.3
Gilbertsville CDP	3 994	3 160	…	1 519	1 131	…	8.7	3.4	8.7	3.4	459.1	1 174.7	174.6	446.8
East Greenville borough	3 117	2 456	2 003	1 135	954	725	1.3	.5	1.3	.5	2 397.7	6 234.0	873.1	2 270.0
East Norriton township	13 324	12 711	11 837	5 201	4 443	3 541	15.7	6.1	15.7	6.1	848.7	2 184.3	331.3	852.6
East Norriton CDP	13 324	12 711	…	5 201	4 443	…	15.7	6.1	15.7	6.1	848.7	2 184.3	331.3	852.6
Franconia township	7 224	6 545	5 245	2 390	2 031	1 423	35.8	13.8	35.8	13.8	201.8	523.5	66.8	173.2
Harleysville CDP (pt.)	292	510	…	92	93	…	.9	.3	.9	.3	324.4	973.3	102.2	306.7
Green Lane borough	442	542	543	171	202	197	.9	.3	.8	.3	552.5	1 473.3	213.8	570.0
Hatboro borough	7 382	7 579	8 880	3 061	2 922	2 863	3.7	1.4	3.7	1.4	1 995.1	5 272.9	827.3	2 186.4
Hatfield borough	2 650	2 533	2 385	1 172	1 029	810	1.6	.6	1.6	.6	1 656.3	4 416.7	732.5	1 953.3
Hatfield township	15 357	13 411	8 613	6 087	5 028	2 897	25.8	10.0	25.8	10.0	595.2	1 535.7	235.9	608.7
Horsham township	21 896	15 959	13 888	8 599	5 769	4 532	44.9	17.3	44.9	17.3	487.7	1 265.7	191.5	497.1
Horsham CDP	15 051	9 900	…	6 045	3 493	…	14.2	5.5	14.2	5.5	1 059.9	2 736.5	425.7	1 099.1
Maple Glen CDP (pt.)	3 196	…	…	1 051	…	…	3.8	1.5	3.8	1.5	841.1	2 130.7	276.6	700.7
Jenkintown borough	4 574	4 942	5 404	2 072	2 108	2 005	1.5	.6	1.5	.6	3 049.3	7 623.3	1 381.3	3 453.3
Lansdale borough	16 362	16 526	18 451	7 009	6 476	6 128	7.9	3.1	7.9	3.1	2 071.1	5 278.1	887.2	2 261.0

TIPSII [UPF] GPH242 CENSUS90 71582000 01/ 25/ 93 10:06 AM MACHINE: C DATA:CENSUS90*PH2TIPSDA42. 12/16/ 92 21:41:39 TAPE: NONE FRAME: 39
TSF:CENSUS90*92. 12/ 16/ 92 21:42:03 UTF:CENSUS90*93. 12/16/ 92 21:42:03 META:CENSUS90*PH2TABLES42. 12/ 16/92 21:46:30

Table 8. Population and Housing Units, 1970 to 1990; Area Measurements and Density: 1990—Con.

[For information concerning historical counts, see "User Notes." Density is computed using land area. For definitions of terms and meanings of symbols, see text]

State County County Subdivision Place	Population			Housing units			1990 area measurements				1990 density			
							Total area		Land area		Population per—		Housing units per—	
	1990	1980	1970	1990	1980	1970	Square kilometers	Square miles	Square kilometers	Square miles	Square kilometer	Square mile	Square kilometer	Square mile
Montgomery County †—Con.														
Limerick township	6 691	5 298	5 556	2 520	1 831	1 659	59.0	22.8	58.5	22.6	114.4	296.1	43.1	111.5
Lower Frederick township	3 396	2 379	2 515	1 268	890	787	21.1	8.1	20.7	8.0	164.1	424.5	61.3	158.5
Spring Mount CDP	1 365	…	…	534	…	…	1.8	.7	1.8	.7	758.3	1 950.0	296.7	762.9
Lower Gwynedd township	9 958	6 902	6 361	3 820	2 008	1 930	24.2	9.3	24.2	9.3	411.5	1 070.8	157.9	410.8
Spring House CDP	2 782	…	…	1 026	…	…	6.7	2.6	6.7	2.6	415.2	1 070.0	153.1	394.6
Lower Merion township †	58 003	r59 629	63 594	23 868	r22 326	21 343	61.8	23.9	61.4	23.7	944.7	2 447.4	388.7	1 007.1
Ardmore CDP (pt.)	7 325	…	…	3 477	…	…	3.0	1.1	3.0	1.1	2 441.7	6 659.1	1 159.0	3 160.9
Bryn Mawr CDP	3 271	…	…	1 498	…	…	1.6	.6	1.6	.6	2 044.4	5 451.7	936.3	2 496.7
Penn Wynne CDP	5 807	…	…	2 289	…	…	2.7	1.0	2.7	1.0	2 150.7	5 807.0	847.8	2 289.0
Lower Moreland township †	11 768	12 472	11 665	4 243	3 964	3 276	18.8	7.3	18.8	7.3	626.0	1 612.1	225.7	581.2
Lower Pottsgrove township	8 808	r7 319	5 157	3 175	r2 544	1 546	20.7	8.0	20.4	7.9	431.8	1 114.9	155.6	401.9
Pottsgrove CDP	3 122	3 199	…	1 103	1 045	…	7.1	2.7	7.1	2.7	439.7	1 156.3	155.4	408.5
Sanatoga CDP	5 534	3 723	…	2 013	1 355	…	8.8	3.4	8.8	3.4	628.9	1 627.6	228.8	592.1
Lower Providence township	19 351	18 945	15 169	6 826	6 315	4 432	40.3	15.5	39.7	15.3	487.4	1 264.8	171.9	446.1
Audubon CDP	6 328	…	…	2 459	…	…	11.7	4.5	11.6	4.5	545.5	1 406.2	212.0	546.4
Eagleville CDP	3 637	…	…	1 069	…	…	4.2	1.6	4.2	1.6	866.0	2 273.1	254.5	668.1
Evansburg CDP (pt.)	637	605	…	233	211	…	2.2	.8	2.2	.8	289.5	796.3	105.9	291.3
Trooper CDP	5 137	7 370	5 410	1 777	2 495	1 583	6.1	2.4	6.1	2.4	842.1	2 140.4	291.3	740.4
Lower Salford township	10 735	6 156	5 008	3 832	2 151	1 418	37.6	14.5	37.4	14.4	287.0	745.5	102.5	266.1
Harleysville CDP (pt.)	7 113	3 163	1 448	2 533	1 233	440	9.9	3.8	9.9	3.8	718.5	1 871.8	255.9	666.6
Marlborough township	3 116	2 849	2 465	1 140	978	764	32.9	12.7	32.5	12.5	95.9	249.3	35.1	91.2
Montgomery township	12 179	5 718	3 936	4 825	2 024	1 195	27.6	10.7	27.6	10.7	441.3	1 138.2	174.8	450.9
Montgomeryville CDP	9 114	…	…	3 322	…	…	12.4	4.8	12.4	4.8	735.0	1 898.8	267.9	692.1
Narberth borough	4 278	4 496	5 151	2 044	1 948	1 926	1.3	.5	1.3	.5	3 290.8	8 556.0	1 572.3	4 088.0
New Hanover township	5 956	4 623	4 211	2 076	1 550	1 229	56.0	21.6	56.0	21.6	106.4	275.7	37.1	96.1
Norristown borough	30 749	34 684	38 169	13 080	13 233	12 733	9.1	3.5	9.1	3.5	3 379.0	8 785.4	1 437.4	3 737.1
North Wales borough	3 802	3 391	3 911	1 515	1 283	1 254	1.5	.6	1.5	.6	2 534.7	6 336.7	1 010.0	2 525.0
Pennsburg borough	2 460	2 339	2 260	912	891	701	2.0	.8	2.0	.8	1 230.0	3 075.0	456.0	1 140.0
Perkiomen township	3 200	3 265	2 473	1 240	1 100	691	12.8	5.0	12.6	4.9	254.0	653.1	98.4	253.1
Plymouth township †	15 958	17 168	16 911	6 392	6 037	4 641	22.1	8.5	21.8	8.4	732.0	1 899.8	293.2	761.0
Plymouth Meeting CDP (pt.)	4 507	…	…	2 000	…	…	7.3	2.8	7.3	2.8	617.4	1 609.6	274.0	714.3
Pottstown borough	21 831	22 729	25 355	9 700	9 433	8 735	12.7	4.9	12.5	4.8	1 746.5	4 548.1	776.0	2 020.8
Red Hill borough	1 794	1 727	1 201	715	548	408	1.9	.7	1.9	.7	944.2	2 562.9	376.3	1 021.4
Rockledge borough	2 679	2 538	2 564	1 119	1 103	983	.9	.3	.9	.3	2 976.7	8 930.0	1 243.3	3 730.0
Royersford borough	4 458	4 243	4 235	1 942	1 786	1 460	2.1	.8	2.0	.8	2 229.0	5 572.5	971.0	2 427.5
Salford township	2 216	1 995	1 560	732	644	460	24.7	9.6	24.7	9.5	89.7	233.3	29.6	77.1
Schwenksville borough	1 326	1 041	809	543	459	276	1.1	.4	1.0	.4	1 326.0	3 315.0	543.0	1 357.5
Skippack township	8 790	5 784	5 265	1 784	1 382	1 058	36.2	14.0	35.8	13.8	245.5	637.0	49.8	129.3
Evansburg CDP (pt.)	410	422	…	157	145	…	1.7	.7	1.7	.7	241.2	585.7	92.4	224.3
Skippack CDP	2 042	…	…	815	…	…	6.6	2.5	6.6	2.5	309.4	816.8	123.5	326.0
Souderton borough	5 957	6 657	6 366	2 423	2 499	2 136	2.9	1.1	2.9	1.1	2 054.1	5 415.5	835.5	2 202.7
Springfield township †	19 612	20 344	22 394	7 194	6 817	6 286	17.6	6.8	17.6	6.8	1 114.3	2 884.1	408.8	1 057.9
Flourtown CDP (pt.)	4 311	…	…	1 592	…	…	3.3	1.3	3.3	1.3	1 306.4	3 316.2	482.4	1 224.6
Oreland CDP (pt.)	3 982	…	…	1 520	…	…	2.4	.9	2.4	.9	1 659.2	4 424.4	633.3	1 688.9
Wyndmoor CDP	5 682	…	…	2 082	…	…	4.3	1.7	4.3	1.7	1 321.4	3 342.4	484.2	1 224.7
Telford borough (pt.)	2 565	2 520	2 595	1 007	907	790	1.3	.5	1.3	.5	1 973.1	5 130.0	774.6	2 014.0
Towamencin township	14 167	11 112	4 738	5 389	3 966	1 395	25.1	9.7	25.1	9.7	564.4	1 460.5	214.7	555.6
Kulpsville CDP	5 183	…	…	2 047	…	…	8.1	3.1	8.1	3.1	639.9	1 671.9	252.7	660.3
Trappe borough	2 115	1 800	1 676	865	669	512	5.4	2.1	5.4	2.1	391.7	1 007.1	160.2	411.9
Upper Dublin township †	24 028	22 348	19 562	8 403	6 888	5 093	34.2	13.2	34.2	13.2	702.6	1 820.3	245.7	636.6
Fort Washington CDP	3 699	…	…	1 116	…	…	7.1	2.7	7.1	2.7	521.0	1 370.0	157.2	413.3
Maple Glen CDP (pt.)	2 685	…	…	765	…	…	4.2	1.6	4.2	1.6	639.3	1 678.1	182.1	478.1
Oreland CDP (pt.)	1 713	…	…	600	…	…	1.2	.5	1.2	.5	1 427.5	3 426.0	500.0	1 200.0
Upper Frederick township	2 165	1 759	1 418	707	575	438	26.2	10.1	25.8	9.9	83.9	218.7	27.4	71.4
Upper Gwynedd township	12 197	9 487	6 856	4 358	3 268	2 122	21.1	8.1	21.1	8.1	578.1	1 505.8	206.5	538.0
Upper Hanover township †	4 604	3 870	2 721	1 594	1 303	814	54.9	21.2	52.4	20.2	87.9	227.9	30.4	78.9
Upper Merion township †	25 722	26 138	23 743	11 202	9 594	7 089	44.6	17.2	43.6	16.8	590.0	1 531.1	256.9	666.8
King of Prussia CDP	18 406	…	…	8 376	…	…	21.9	8.5	21.7	8.4	848.2	2 191.2	386.0	997.1
Upper Moreland township †	25 313	25 874	24 866	10 362	9 810	7 391	20.6	8.0	20.6	8.0	1 228.8	3 164.1	503.0	1 295.3
Willow Grove CDP (pt.)	12 961	…	…	5 354	…	…	7.5	2.9	7.5	2.9	1 728.1	4 469.3	713.9	1 846.2
Upper Pottsgrove township	3 315	2 873	2 477	1 196	964	752	13.1	5.0	13.1	5.0	253.1	663.0	91.3	239.2
Halfway House CDP	1 415	1 415	…	531	485	…	5.3	2.0	5.3	2.0	267.0	707.5	100.2	265.5
Upper Providence township	9 682	9 551	6 202	3 498	3 158	1 736	47.2	18.2	46.2	17.8	209.6	543.9	75.7	196.5
Upper Salford township	2 719	2 375	1 950	927	783	618	23.5	9.1	23.3	9.0	116.7	302.1	39.8	103.0
West Conshohocken borough	1 294	1 516	2 194	491	541	665	2.3	.9	2.2	.8	588.2	1 617.5	223.2	613.8
West Norriton township	15 209	14 034	12 456	6 568	4 904	2 986	16.0	6.2	15.2	5.9	1 000.6	2 577.8	432.1	1 113.2
West Norriton CDP	15 209	14 034	…	6 568	4 904	…	16.0	6.2	15.2	5.9	1 000.6	2 577.8	432.1	1 113.2
West Pottsgrove township	3 829	4 208	4 038	1 500	1 534	1 300	6.2	2.4	6.1	2.4	627.7	1 595.4	245.9	625.0
Stowe CDP	3 598	3 860	3 596	1 406	1 411	1 167	3.8	1.4	3.8	1.4	946.8	2 570.0	370.0	1 004.3
Whitemarsh township	14 863	r14 985	15 886	5 718	r5 137	4 772	38.1	14.7	37.8	14.6	393.2	1 018.0	151.3	391.6
Flourtown CDP (pt.)	443	…	…	172	…	…	.4	.1	.4	.1	1 107.5	4 430.0	430.0	1 720.0
Plymouth Meeting CDP (pt.)	1 734	…	…	629	…	…	2.5	1.0	2.5	1.0	693.6	1 734.0	251.6	629.0
Whitpain township	15 673	11 772	9 295	5 703	4 045	2 371	33.5	12.9	33.5	12.9	467.9	1 215.0	170.2	442.1
Blue Bell CDP	6 091	…	…	2 371	…	…	13.9	5.4	13.9	5.4	438.2	1 128.0	170.6	439.1
Worcester township	4 686	4 661	4 243	1 832	1 596	1 273	42.0	16.2	42.0	16.2	111.6	289.3	43.6	113.1

TIPSII [UPF] GPH242 CENSUS90 71582000 01/25/93 10:06 AM MACHINE: C DATA:CENSUS90*PH2TIPSDA42 12/16/92 21:41:39 TAPE: NONE FRAME: 40
TSF:CENSUS90*92. 12/16/92 21:42:03 UTF:CENSUS90*93. 12/16/92 21:42:03 META:CENSUS90*PH2TABLES42. 12/16/92 21:46:30

Table 8. Population and Housing Units, 1970 to 1990; Area Measurements and Density: 1990—Con.

[For information concerning historical counts, see "User Notes." Density is computed using land area. For definitions of terms and meanings of symbols, see text]

State County County Subdivision Place	Population			Housing units			1990 area measurements				1990 density			
							Total area		Land area		Population per—		Housing units per—	
	1990	1980	1970	1990	1980	1970	Square kilometers	Square miles	Square kilometers	Square miles	Square kilometer	Square mile	Square kilometer	Square mile
Montour County	17 735	16 675	16 508	6 885	5 978	4 676	342.7	132.3	338.7	130.8	52.4	135.6	20.3	52.6
Anthony township	1 287	1 197	1 013	465	391	270	67.9	26.2	67.2	25.9	19.2	49.7	6.9	18.0
Cooper township	934	797	545	377	304	200	18.6	7.2	17.9	6.9	52.2	135.4	21.1	54.6
Danville borough	5 165	5 239	6 176	2 461	2 264	2 223	4.1	1.6	4.1	1.6	1 259.8	3 228.1	600.2	1 538.1
Derry township	1 272	1 061	630	471	389	211	42.4	16.4	41.8	16.1	30.4	79.0	11.3	29.3
Liberty township	1 309	1 308	1 070	520	448	295	70.2	27.1	70.2	27.1	18.6	48.3	7.4	19.2
Limestone township	787	755	602	267	243	172	34.7	13.4	34.7	13.4	22.7	58.7	7.7	19.9
Mahoning township	4 134	3 913	4 593	1 299	1 076	717	23.9	9.2	22.3	8.6	185.4	480.7	58.3	151.0
Mechanicsville CDP	2 803	2 613	2 046	1 017	867	594	5.2	2.0	5.2	2.0	539.0	1 401.5	195.6	508.5
Mayberry township	207	197	204	93	98	83	18.7	7.2	18.3	7.1	11.3	29.2	5.1	13.1
Valley township	2 010	1 625	1 251	699	546	356	42.0	16.2	42.0	16.2	47.9	124.1	16.6	43.1
Washingtonville borough	228	218	174	89	96	71	.1	.1	.1	.1	2 280.0	2 280.0	890.0	890.0
West Hemlock township	402	365	250	144	123	78	20.0	7.7	20.0	7.7	20.1	52.2	7.2	18.7
Northampton County †	247 105	225 418	214 545	95 345	84 265	70 548	977.5	377.4	968.3	373.9	255.2	660.9	98.5	255.0
Allen township	2 626	2 465	1 856	943	836	526	28.9	11.2	28.7	11.1	91.5	236.6	32.9	85.0
Bangor borough	5 383	5 006	5 425	2 253	2 086	2 032	4.0	1.5	3.9	1.5	1 380.3	3 588.7	577.7	1 502.0
Bath borough	2 358	1 953	1 829	914	746	612	2.3	.9	2.3	.9	1 025.2	2 620.0	397.4	1 015.6
Bethlehem city (pt.)	52 561	50 554	52 065	20 233	19 316	17 382	38.8	15.0	38.5	14.9	1 365.2	3 527.6	525.5	1 357.9
Bethlehem township	16 425	12 094	9 071	5 925	4 143	2 753	38.0	14.7	37.8	14.6	434.5	1 125.0	156.7	405.8
Middletown CDP	6 866	5 801	…	2 444	1 943	…	6.6	2.6	6.6	2.5	1 040.3	2 746.4	370.3	977.6
Bushkill township	5 512	4 469	3 387	1 883	1 512	1 048	65.7	25.4	65.6	25.3	84.0	217.9	28.7	74.4
Chapman borough	254	255	191	92	91	65	1.0	.4	1.0	.4	254.0	635.0	92.0	230.0
East Allen township	4 572	3 605	2 737	1 637	1 199	839	37.4	14.4	37.4	14.4	122.2	317.5	43.8	113.7
East Bangor borough	1 006	955	905	386	364	309	1.6	.6	1.6	.6	628.8	1 676.7	241.3	643.3
Easton city	26 276	26 027	29 450	10 309	10 083	10 417	12.0	4.6	11.0	4.3	2 388.7	6 110.7	937.2	2 397.4
Forks township	5 923	4 612	3 930	2 259	1 715	1 246	31.7	12.2	31.2	12.1	189.8	489.5	72.4	186.7
Freemansburg borough	1 946	1 879	1 681	930	699	523	2.0	.8	1.9	.7	1 024.2	2 780.0	489.5	1 328.6
Glendon borough	391	354	637	152	143	226	1.6	.6	1.6	.6	244.4	651.7	95.0	253.3
Hanover township	7 176	6 073	5 434	2 727	1 976	1 473	17.5	6.7	17.5	6.7	410.1	1 071.0	155.8	407.0
Hellertown borough †	5 662	6 025	6 615	2 476	2 376	2 190	3.5	1.4	3.5	1.4	1 617.7	4 044.3	707.4	1 768.6
Lehigh township	9 296	7 985	6 086	3 398	2 747	1 792	77.6	30.0	76.9	29.7	120.9	313.0	44.2	114.4
Lower Mount Bethel township	3 187	2 745	2 531	1 213	1 104	741	63.9	24.7	62.7	24.2	50.8	131.7	19.3	50.1
Lower Nazareth township	4 483	3 535	2 091	1 491	1 188	642	34.7	13.4	34.7	13.4	129.2	334.6	43.0	111.3
Lower Saucon township †	8 448	7 372	6 246	3 169	2 599	1 952	62.9	24.3	62.6	24.2	135.0	349.1	50.6	131.0
Moore township	8 418	7 519	3 791	3 124	2 729	1 134	97.0	37.4	96.9	37.4	86.9	225.1	32.2	83.5
Nazareth borough	5 713	5 443	5 815	2 546	2 295	2 099	4.3	1.7	4.3	1.7	1 328.6	3 360.6	592.1	1 497.6
Northampton borough †	8 717	8 240	8 389	3 575	3 288	2 768	7.0	2.7	6.7	2.6	1 301.0	3 352.7	533.6	1 375.0
North Catasauqua borough †	2 867	2 554	2 941	1 110	972	947	2.0	.8	1.9	.7	1 508.9	4 095.7	584.2	1 585.7
Palmer township †	14 965	13 926	12 684	5 647	4 889	3 921	27.8	10.7	27.8	10.7	538.3	1 398.6	203.1	527.8
Old Orchard CDP	2 598	5 922	5 500	935	2 083	1 676	1.7	.6	1.7	.6	1 528.2	4 330.0	550.0	1 558.3
Palmer Heights CDP	3 960	…	…	1 459	…	…	3.1	1.2	3.1	1.2	1 277.4	3 300.0	470.6	1 215.8
West Easton borough (pt.)	–	…	…	–	…	…	–	–	–	–	–	–	–	–
Wilson borough (pt.)	–	…	…	–	…	…	–	–	–	–	–	–	–	–
Pen Argyl borough	3 492	3 388	3 668	1 438	1 364	1 352	3.6	1.4	3.6	1.4	970.0	2 494.3	399.4	1 027.1
Plainfield township	5 444	4 833	4 288	2 051	1 746	1 357	64.2	24.8	64.1	24.7	84.9	220.4	32.0	83.0
Belfast CDP	1 102	…	…	441	…	…	2.9	1.1	2.9	1.1	380.0	1 001.8	152.1	400.9
Portland borough	516	540	612	235	250	223	1.5	.6	1.3	.5	396.9	1 032.0	180.8	470.0
Roseto borough	1 555	1 484	1 538	619	561	503	1.6	.6	1.6	.6	971.9	2 591.7	386.9	1 031.7
Stockertown borough	641	661	753	254	253	233	2.6	1.0	2.6	1.0	246.5	641.0	97.7	254.0
Tatamy borough †	873	910	891	330	326	291	1.3	.5	1.3	.5	671.5	1 746.0	253.8	660.0
Upper Mount Bethel township	5 476	4 247	3 343	2 254	1 854	1 157	115.2	44.5	112.7	43.5	48.6	125.9	20.0	51.8
Upper Nazareth township	3 413	3 407	3 605	1 036	987	930	19.2	7.4	19.0	7.3	179.6	467.5	54.5	141.9
Eastlawn Gardens CDP	1 794	1 771	1 613	703	651	506	2.7	1.1	2.7	1.1	664.4	1 630.9	260.4	639.1
Walnutport borough	2 055	2 007	1 942	808	718	637	2.0	.8	1.9	.7	1 081.6	2 935.7	425.3	1 154.3
Washington township	3 759	3 205	3 037	1 478	1 192	990	46.9	18.1	46.9	18.1	80.1	207.7	31.5	81.7
West Easton borough (pt.)	1 163	1 033	1 123	457	409	371	.9	.3	.8	.3	1 453.8	3 876.7	571.3	1 523.3
Williams township	3 982	3 843	3 282	1 504	1 338	1 046	48.6	18.8	47.7	18.4	83.5	216.4	31.5	81.7
Wilson borough (pt.)	7 830	7 564	8 406	3 325	3 101	3 088	3.2	1.2	3.2	1.2	2 446.9	6 525.0	1 039.1	2 770.8
Wind Gap borough	2 741	2 651	2 270	1 164	1 070	733	3.5	1.4	3.5	1.4	783.1	1 957.9	332.6	831.4
Northumberland County †	96 771	100 381	99 190	41 900	40 888	36 245	1 236.5	477.4	1 191.2	459.9	81.2	210.4	35.2	91.1
Coal township	9 922	10 984	11 781	4 433	4 416	4 227	68.7	26.5	68.6	26.5	144.6	374.4	64.6	167.3
Edgewood CDP	2 719	3 115	3 186	1 266	1 290	1 126	1.2	.5	1.2	.5	2 265.8	5 438.0	1 055.0	2 532.0
Fairview-Ferndale CDP	2 895	3 167	3 723	1 272	1 261	1 271	2.4	.9	2.4	.9	1 206.3	3 216.7	530.0	1 413.3
Marshallton CDP	1 482	1 692	1 802	767	768	732	2.3	.9	2.3	.9	644.3	1 646.7	333.5	852.2
Delaware township	4 018	3 640	2 619	1 528	1 280	808	81.5	31.5	78.9	30.4	50.9	132.2	19.4	50.3
East Cameron township	646	660	651	257	242	224	30.8	11.9	30.8	11.9	21.0	54.3	8.3	21.6
East Chillisquaque township	679	700	567	273	257	186	20.9	8.1	20.9	8.1	32.5	83.8	13.1	33.7
Herndon borough	422	483	507	192	204	208	4.6	1.8	2.1	.8	201.0	527.5	91.4	240.0
Jackson township	845	859	790	348	307	336	36.8	14.2	33.0	12.7	25.6	66.5	10.5	27.4
Jordan township	847	718	698	299	237	206	44.8	17.3	44.8	17.3	18.9	49.0	6.7	17.3
Kulpmont borough	3 233	3 675	4 026	1 438	1 461	1 368	2.4	.9	2.4	.9	1 347.1	3 592.2	599.2	1 597.8
Lewis township	1 881	1 814	1 169	623	574	341	68.3	26.4	68.3	26.4	27.5	71.3	9.1	23.6
Little Mahanoy township	432	392	335	159	140	108	27.1	10.5	27.1	10.5	15.9	41.1	5.9	15.1
Lower Augusta township	1 024	983	664	366	341	199	52.9	20.4	47.3	18.3	21.6	56.0	7.7	20.0

TIPSII [UPF] GPH242 CENSUS90 71582000 01/ 25/ 93 10:06 AM MACHINE: C DATA:CENSUS90*PH2TIPSDA42. 12/16/ 92 21:41:39 TAPE: NONE FRAME: 41
TSF:CENSUS90*92. 12/ 16/ 92 21:42:03 UTF:CENSUS90*93. 12/16/ 92 21:42:03 META:CENSUS90*PH2TABLES42. 12/ 16/92 21:46:30

Table 8. **Population and Housing Units, 1970 to 1990; Area Measurements and Density: 1990**—Con.

[For information concerning historical counts, see "User Notes." Density is computed using land area. For definitions of terms and meanings of symbols, see text]

State County County Subdivision Place	Population			Housing units			1990 area measurements				1990 density			
							Total area		Land area		Population per—		Housing units per—	
	1990	1980	1970	1990	1980	1970	Square kilometers	Square miles	Square kilometers	Square miles	Square kilometer	Square mile	Square kilometer	Square mile
Northumberland County †—Con.														
Lower Mahanoy township	1 669	1 624	1 488	664	614	528	66.0	25.5	56.8	21.9	29.4	76.2	11.7	30.3
McEwensville borough	273	247	247	99	101	91	.2	.1	.2	.1	1 365.0	2 730.0	495.0	990.0
Marion Heights borough	837	921	958	379	391	364	.5	.2	.5	.2	1 674.0	4 185.0	758.0	1 895.0
Milton borough	6 746	6 730	7 723	2 806	2 729	2 789	9.6	3.7	8.9	3.4	758.0	1 984.1	315.3	825.3
Mount Carmel borough	7 196	8 190	9 317	3 725	3 879	3 836	1.7	.7	1.7	.7	4 232.9	10 280.0	2 191.2	5 321.4
Mount Carmel township	2 679	2 599	2 802	1 189	1 091	1 116	57.0	22.0	56.5	21.8	47.4	122.9	21.0	54.5
Northumberland borough	3 860	3 636	4 102	1 718	1 592	1 486	4.1	1.6	4.1	1.6	941.5	2 412.5	419.0	1 073.8
Point township	3 466	3 338	2 308	1 373	1 142	788	70.8	27.3	65.2	25.2	53.2	137.5	21.1	54.5
Ralpho township	3 625	3 131	2 476	1 448	1 217	867	47.8	18.5	47.8	18.5	75.8	195.9	30.3	78.3
Elysburg CDP	1 890	1 447	1 337	754	570	425	7.6	2.9	7.6	2.9	248.7	651.7	99.2	260.0
Riverside borough	1 991	2 266	1 905	783	797	592	13.8	5.3	12.5	4.8	159.3	414.8	62.6	163.1
Rockefeller township	2 029	1 851	1 312	718	626	402	53.4	20.6	53.4	20.6	38.0	98.5	13.4	34.9
Rush township	1 097	1 169	995	394	391	283	70.9	27.4	69.3	26.8	15.8	40.9	5.7	14.7
Shamokin city	9 184	10 357	11 719	4 861	5 030	4 863	2.2	.8	2.2	.8	4 174.5	11 480.0	2 209.5	6 076.3
Shamokin township	1 697	2 035	1 670	697	746	554	80.7	31.1	80.4	31.0	21.1	54.7	8.7	22.5
Snydertown borough	416	358	267	150	131	90	9.0	3.5	9.0	3.5	46.2	118.9	16.7	42.9
Sunbury city	11 591	12 292	13 025	5 116	5 419	4 933	5.6	2.1	5.5	2.1	2 107.5	5 519.5	930.2	2 436.2
Turbot township	1 846	1 540	1 480	687	568	482	36.5	14.1	35.9	13.9	51.4	132.8	19.1	49.4
Turbotville borough	675	675	627	287	264	217	1.2	.4	1.2	.4	562.5	1 687.5	239.2	717.5
Upper Augusta township	2 681	2 745	2 354	1 041	967	769	60.3	23.3	52.5	20.3	51.1	132.1	19.8	51.3
Upper Mahanoy township	621	648	610	240	220	193	60.5	23.4	60.5	23.4	10.3	26.5	4.0	10.3
Washington township	620	644	584	237	238	198	46.9	18.1	46.9	18.1	13.2	34.3	5.1	13.1
Watsontown borough	2 310	2 366	2 514	1 017	967	932	2.4	.9	1.8	.7	1 283.3	3 300.0	565.0	1 452.9
West Cameron township	527	476	328	194	156	108	30.7	11.8	30.7	11.8	17.2	44.7	6.3	16.4
West Chillisquaque township	3 119	3 384	2 376	1 259	1 228	758	35.9	13.9	33.5	12.9	93.1	241.8	37.6	97.6
Zerbe township	2 067	2 251	2 196	902	925	795	30.0	11.6	30.0	11.6	68.9	178.2	30.1	77.8
Trevorton CDP	2 058	2 192	2 196	897	902	793	11.0	4.3	11.0	4.3	187.1	478.6	81.5	208.6
Perry County	41 172	35 718	28 615	17 063	14 784	9 313	1 439.6	555.8	1 433.7	553.6	28.7	74.4	11.9	30.8
Blain borough	266	274	287	107	113	102	.9	.4	.9	.4	295.6	665.0	118.9	267.5
Bloomfield borough	1 092	1 109	1 032	425	402	380	2.8	1.1	2.8	1.1	390.0	992.7	151.8	386.4
Buffalo township	1 080	902	599	425	355	203	52.4	20.2	52.4	20.2	20.6	53.5	8.1	21.0
Carroll township	4 597	3 173	1 904	1 660	1 146	581	89.2	34.4	89.1	34.4	51.6	133.6	18.6	48.3
Centre township	1 974	1 663	1 109	730	609	345	76.9	29.7	76.8	29.6	25.7	66.7	9.5	24.7
Duncannon borough	1 450	1 645	1 739	643	707	616	1.1	.4	1.1	.4	1 318.2	3 625.0	584.5	1 607.5
Greenwood township	943	947	747	372	355	246	65.7	25.4	65.3	25.2	14.4	37.4	5.7	14.8
Howe township	459	460	397	260	256	124	22.4	8.7	21.2	8.2	21.7	56.0	12.3	31.7
Jackson township	489	437	413	259	269	123	96.7	37.3	96.7	37.3	5.1	13.1	2.7	6.9
Juniata township	1 278	1 046	800	484	390	254	54.5	21.0	54.3	21.0	23.5	60.9	8.9	23.0
Landisburg borough	178	227	269	83	95	94	.3	.1	.3	.1	593.3	1 780.0	276.7	830.0
Liverpool borough	934	809	847	401	318	252	2.5	1.0	2.5	1.0	373.6	934.0	160.4	401.0
Liverpool township	915	781	553	368	291	168	54.4	21.0	54.4	21.0	16.8	43.6	6.8	17.5
Marysville borough	2 425	2 452	2 328	1 050	965	792	6.2	2.4	6.2	2.4	391.1	1 010.4	169.4	437.5
Miller township	894	660	458	403	290	131	33.3	12.8	32.4	12.5	27.6	71.5	12.4	32.2
Millerstown borough	646	550	612	274	235	221	2.4	.9	2.2	.9	293.6	717.8	124.5	304.4
New Buffalo borough	145	156	150	60	60	55	.2	.1	.2	.1	725.0	1 450.0	300.0	600.0
Newport borough	1 568	1 600	1 747	702	693	643	.8	.3	.8	.3	1 960.0	5 226.7	877.5	2 340.0
Northeast Madison township	674	564	419	346	315	160	66.8	25.8	66.8	25.8	10.1	26.1	5.2	13.4
Oliver township	2 039	1 749	1 557	798	631	462	22.1	8.5	21.4	8.3	95.3	245.7	37.3	96.1
Penn township	3 283	2 841	2 269	1 260	1 067	682	55.9	21.6	55.5	21.4	59.2	153.4	22.7	58.9
Rye township	2 136	1 642	1 316	750	561	404	66.3	25.6	66.3	25.6	32.2	83.4	11.3	29.3
Saville township	1 818	1 622	1 200	820	794	429	119.2	46.0	119.2	46.0	15.3	39.5	6.9	17.8
Southwest Madison township	745	658	537	371	316	183	71.4	27.6	71.4	27.6	10.4	27.0	5.2	13.4
Spring township	1 665	1 537	1 070	657	583	332	74.7	28.8	74.7	28.8	22.3	57.8	8.8	22.8
Toboyne township	455	402	292	554	617	110	145.8	56.3	145.8	56.3	3.1	8.1	3.8	9.8
Tuscarora township	1 034	884	624	495	439	228	76.5	29.5	76.1	29.4	13.6	35.2	6.5	16.8
Tyrone township	1 741	1 590	1 430	717	650	405	92.6	35.8	92.6	35.7	18.8	48.8	7.7	20.1
Watts township	1 152	962	613	436	359	198	31.0	12.0	30.2	11.7	38.1	98.5	14.4	37.3
Wheatfield township	3 097	2 376	1 297	1 153	903	390	54.6	21.1	54.2	20.9	57.1	148.2	21.3	55.2
Philadelphia County	1 585 577	1 688 210	1 949 996	674 899	685 629	674 223	369.5	142.7	350.0	135.1	4 530.2	11 736.3	1 928.3	4 995.6
Philadelphia city	1 585 577	1 688 210	1 949 996	674 899	685 629	674 223	369.5	142.7	350.0	135.1	4 530.2	11 736.3	1 928.3	4 995.6
Pike County	27 966	18 271	11 818	30 852	17 727	10 139	1 467.6	566.7	1 416.9	547.1	19.7	51.1	21.8	56.4
Blooming Grove township	2 022	1 176	548	3 104	2 037	391	199.7	77.1	195.0	75.3	10.4	26.9	15.9	41.2
Delaware township	3 527	1 492	671	2 995	2 290	1 167	118.3	45.7	114.4	44.2	30.8	79.8	26.2	67.8
Dingman township	4 591	1 855	518	4 181	1 387	676	155.2	59.9	150.8	58.2	30.4	78.9	27.7	71.8
Greene township	2 097	1 462	1 028	2 563	1 564	1 251	160.3	61.9	155.8	60.2	13.5	34.8	16.5	42.6
Lackawaxen township	2 832	2 111	1 363	3 248	1 526	994	209.9	81.1	203.5	78.6	13.9	36.0	16.0	41.3
Lehman township	3 055	1 448	624	3 975	1 546	443	129.7	50.1	126.5	48.9	24.2	62.5	31.4	81.3
Matamoras borough	1 934	2 111	2 244	921	855	807	2.0	.8	1.8	.7	1 074.4	2 762.9	511.7	1 315.7
Milford borough	1 064	1 143	1 190	564	521	507	1.2	.5	1.2	.5	886.7	2 128.0	470.0	1 128.0
Milford township	1 013	663	418	563	307	205	32.7	12.6	32.3	12.5	31.4	81.0	17.4	45.0
Palmyra township	1 976	1 722	1 204	3 911	3 146	1 859	102.9	39.7	89.2	34.4	22.2	57.4	43.8	113.7
Porter township	163	277	88	872	848	636	156.4	60.4	151.7	58.6	1.1	2.8	5.7	14.9

TIPSII [UPF] GPH242 CENSUS90 71582000 01/25/93 10:06 AM MACHINE: C DATA:CENSUS90*PH2TIPSDA42. 12/16/92 21:41:39 TAPE: NONE FRAME: 42
TSF:CENSUS90*92. 12/16/92 21:42:03 UTF:CENSUS90*93. 12/16/92 21:42:03 META:CENSUS90*PH2TABLES42. 12/16/92 21:46:30

Table 8. **Population and Housing Units, 1970 to 1990; Area Measurements and Density: 1990**—Con.

[For information concerning historical counts, see "User Notes." Density is computed using land area. For definitions of terms and meanings of symbols, see text]

State County County Subdivision Place	Population			Housing units			1990 area measurements				1990 density			
							Total area		Land area		Population per—		Housing units per—	
	1990	1980	1970	1990	1980	1970	Square kilometers	Square miles	Square kilometers	Square miles	Square kilometer	Square mile	Square kilometer	Square mile
Pike County—Con.														
Shohola township	1 586	986	574	2 916	867	627	118.8	45.9	115.6	44.7	13.7	35.5	25.2	65.2
Westfall township	2 106	1 825	1 348	1 039	833	576	80.3	31.0	78.8	30.4	26.7	69.3	13.2	34.2
Potter County †	16 717	17 726	16 395	11 334	10 859	7 911	2 801.0	1 081.5	2 800.4	1 081.2	6.0	15.5	4.0	10.5
Abbott township	173	240	273	428	407	274	181.1	69.9	181.1	69.9	1.0	2.5	2.4	6.1
Allegany township	413	373	287	248	239	130	104.5	40.3	104.5	40.3	4.0	10.2	2.4	6.2
Austin borough	569	740	626	278	325	250	10.3	4.0	10.3	4.0	55.2	142.3	27.0	69.5
Bingham township	557	602	558	300	256	190	93.0	35.9	92.8	35.8	6.0	15.6	3.2	8.4
Clara township	133	160	131	126	122	90	51.2	19.8	51.2	19.8	2.6	6.7	2.5	6.4
Coudersport borough	2 854	2 791	2 831	1 247	1 168	1 034	14.7	5.7	14.7	5.7	194.1	500.7	84.8	218.8
East Fork district †	15	...	...	154	...	...	132.2	51.1	132.2	51.1	.1	.3	1.2	3.0
Eulalia township †	686	663	509	318	416	294	80.5	31.1	80.5	31.1	8.5	22.1	4.0	10.2
Galeton borough	1 370	1 462	1 552	637	642	589	1.8	.7	1.8	.7	761.1	1 957.1	353.9	910.0
Genesee township	803	875	829	437	438	320	93.3	36.0	93.3	36.0	8.6	22.3	4.7	12.1
Harrison township	1 129	1 243	1 098	517	495	373	93.3	36.0	93.3	36.0	12.1	31.4	5.5	14.4
Hebron township	525	496	390	403	317	195	112.1	43.3	112.1	43.3	4.7	12.1	3.6	9.3
Hector township	336	343	265	314	298	151	107.3	41.4	107.3	41.4	3.1	8.1	2.9	7.6
Homer township	216	187	95	161	152	74	82.7	31.9	82.7	31.9	2.6	6.8	1.9	5.0
Keating township	304	334	235	341	383	215	107.2	41.4	107.2	41.4	2.8	7.3	3.2	8.2
Oswayo borough	156	183	195	82	78	70	2.9	1.1	2.9	1.1	53.8	141.8	28.3	74.5
Oswayo township	214	217	264	167	152	105	98.1	37.9	98.0	37.8	2.2	5.7	1.7	4.4
Pike township	252	r230	272	251	r234	186	96.0	37.1	96.0	37.1	2.6	6.8	2.6	6.8
Pleasant Valley township	78	99	79	74	92	47	50.8	19.6	50.8	19.6	1.5	4.0	1.5	3.8
Portage township	176	254	217	260	265	150	97.5	37.7	97.5	37.7	1.8	4.7	2.7	6.9
Roulette township	1 266	1 322	1 328	650	610	477	84.6	32.7	84.6	32.7	15.0	38.7	7.7	19.9
Sharon township	841	965	819	437	403	317	88.1	34.0	88.0	34.0	9.6	24.7	5.0	12.9
Shinglehouse borough	1 243	1 310	1 320	539	476	445	5.4	2.1	5.4	2.1	230.2	591.9	99.8	256.7
Stewardson township	66	121	119	295	353	319	192.5	74.3	192.5	74.3	.3	.9	1.5	4.0
Summit township	115	134	64	191	179	112	128.0	49.4	128.0	49.4	.9	2.3	1.5	3.9
Sweden township	581	599	469	448	419	288	87.4	33.7	87.3	33.7	6.7	17.2	5.1	13.3
Sylvania township	80	89	58	294	257	129	77.3	29.9	77.3	29.9	1.0	2.7	3.8	9.8
Ulysses borough	653	654	590	294	256	193	10.4	4.0	10.4	4.0	62.8	163.3	28.3	73.5
Ulysses township	557	r561	460	504	r507	304	194.4	75.1	194.4	75.1	2.9	7.4	2.6	6.7
West Branch township	286	375	307	524	472	285	162.4	62.7	162.2	62.6	1.8	4.6	3.2	8.4
Wharton township	70	104	155	415	448	305	160.1	61.8	160.1	61.8	.4	1.1	2.6	6.7
Schuylkill County †	152 585	160 630	160 089	66 457	64 825	57 880	2 027.0	782.6	2 016.6	778.6	75.7	196.0	33.0	85.4
Ashland borough (pt.)	3 856	4 226	4 737	1 790	1 806	1 807	4.2	1.6	4.2	1.6	918.1	2 410.0	426.2	1 118.8
Auburn borough	913	999	895	342	377	301	4.3	1.7	4.3	1.7	212.3	537.1	79.5	201.2
Barry township	845	869	715	345	385	305	43.4	16.8	43.4	16.7	19.5	50.6	7.9	20.7
Blythe township	1 023	1 228	1 199	440	462	405	71.8	27.7	71.3	27.5	14.3	37.2	6.2	16.0
Branch township	2 051	1 906	1 798	812	684	566	30.4	11.8	30.3	11.7	67.7	175.3	26.8	69.4
Butler township	4 099	4 240	3 738	1 639	1 550	1 239	69.7	26.9	69.6	26.9	58.9	152.4	23.5	60.9
Cass township	2 088	2 414	2 508	908	919	852	34.5	13.3	34.4	13.3	60.7	157.0	26.4	68.3
Coaldale borough	2 531	2 762	3 023	1 251	1 285	1 276	5.6	2.2	5.6	2.2	452.0	1 150.5	223.4	568.6
Cressona borough	1 694	1 810	1 814	694	676	581	2.6	1.0	2.6	1.0	651.5	1 694.0	266.9	694.0
Deer Lake borough	550	515	347	211	182	137	1.2	.4	1.1	.4	500.0	1 375.0	191.8	527.5
Delano township	573	686	643	239	267	227	21.2	8.2	21.2	8.2	27.0	69.9	11.3	29.1
East Brunswick township	1 506	1 554	1 165	628	561	418	79.0	30.5	78.9	30.5	19.1	49.4	8.0	20.6
East Norwegian township	991	999	1 076	433	398	344	10.5	4.1	10.5	4.1	94.4	241.7	41.2	105.6
East Union township	1 374	1 470	1 452	700	628	592	67.4	26.0	67.3	26.0	20.4	52.8	10.4	26.9
Eldred township	736	726	677	263	244	226	57.4	22.2	57.4	22.2	12.8	33.2	4.6	11.8
Foster township	298	289	378	129	118	146	34.2	13.2	34.1	13.2	8.7	22.6	3.8	9.8
Frackville borough	4 700	5 308	5 445	2 049	2 116	1 908	1.5	.6	1.5	.6	3 133.3	7 833.3	1 366.0	3 415.0
Frailey township	518	465	570	209	185	191	23.8	9.2	23.7	9.1	21.9	56.9	8.8	23.0
Gilberton borough	953	1 096	1 293	480	509	550	3.8	1.5	3.7	1.4	257.6	680.7	129.7	342.9
Girardville borough	1 889	2 268	2 450	885	986	909	1.4	.5	1.4	.5	1 349.3	3 778.0	632.1	1 770.0
Gordon borough	768	892	856	337	328	300	1.6	.6	1.6	.6	480.0	1 280.0	210.6	561.7
Hegins township	3 561	3 562	3 253	1 464	1 343	1 152	82.9	32.0	82.9	32.0	43.0	111.3	17.7	45.8
Valley View CDP	1 749	1 722	1 585	739	673	562	8.2	3.2	8.2	3.2	213.3	546.6	90.1	230.9
Hubley township	928	895	808	359	316	274	33.9	13.1	33.9	13.1	27.4	70.8	10.6	27.4
Kline township	1 722	1 768	1 624	721	658	557	32.0	12.3	31.6	12.2	54.5	141.1	22.8	59.1
Landingville borough	192	170	175	75	68	60	2.2	.8	2.2	.8	87.3	240.0	34.1	93.8
McAdoo borough	2 459	2 940	3 326	1 202	1 238	1 218	.9	.3	.9	.3	2 732.2	8 196.7	1 335.6	4 006.7
Mahanoy township	1 273	1 525	1 673	554	614	626	54.7	21.1	54.0	20.8	23.6	61.2	10.3	26.6
Mahanoy City borough	5 209	6 167	7 257	2 788	3 021	3 066	1.3	.5	1.3	.5	4 006.9	10 418.0	2 144.6	5 576.0
Mechanicsville borough	540	519	663	221	196	205	.9	.3	.9	.3	600.0	1 800.0	245.6	736.7
Middleport borough	520	577	609	256	241	228	1.1	.4	1.1	.4	472.7	1 300.0	232.7	640.0
Minersville borough	4 877	5 635	6 012	2 322	2 416	2 124	1.7	.7	1.7	.7	2 868.8	6 967.1	1 365.9	3 317.1
Mount Carbon borough	132	157	184	56	61	68	.2	.1	.2	.1	660.0	1 320.0	280.0	560.0

TIPSII [UPF] GPH242 CENSUS90 71582000 01/25/93 10:06 AM MACHINE: C DATA:CENSUS90*PH2TIPSDA42. 12/16/92 21:41:39 TAPE: NONE FRAME: 43
TSF:CENSUS90*92. 12/16/92 21:42:03 UTF:CENSUS90*93. 12/16/92 21:42:03 META:CENSUS90*PH2TABLES42. 12/16/92 21:46:30

Table 8. Population and Housing Units, 1970 to 1990; Area Measurements and Density: 1990—Con.

[For information concerning historical counts, see "User Notes." Density is computed using land area. For definitions of terms and meanings of symbols, see text]

State County County Subdivision Place	Population			Housing units			1990 area measurements				1990 density			
							Total area		Land area		Population per—		Housing units per—	
	1990	1980	1970	1990	1980	1970	Square kilometers	Square miles	Square kilometers	Square miles	Square kilometer	Square mile	Square kilometer	Square mile
Schuylkill County †—Con.														
New Castle township	567	718	727	231	264	243	32.2	12.4	31.6	12.2	17.9	46.5	7.3	18.9
New Philadelphia borough	1 283	1 341	1 528	601	590	550	3.9	1.5	3.9	1.5	329.0	855.3	154.1	400.7
New Ringgold borough	315	301	314	126	113	106	2.2	.9	2.2	.9	143.2	350.0	57.3	140.0
North Manheim township	3 404	3 574	3 312	1 223	1 159	908	53.2	20.6	53.0	20.5	64.2	166.0	23.1	59.7
North Union township	1 143	1 139	843	570	482	311	51.9	20.0	51.8	20.0	22.1	57.2	11.0	28.5
Norwegian township	1 938	1 822	1 592	767	632	492	15.4	5.9	15.1	5.8	128.3	334.1	50.8	132.2
Orwigsburg borough	2 780	2 700	2 661	1 162	1 035	892	5.7	2.2	5.7	2.2	487.7	1 263.6	203.9	528.2
Palo Alto borough	1 192	1 321	1 428	485	517	435	2.7	1.1	2.7	1.1	441.5	1 083.6	179.6	440.9
Pine Grove borough	2 118	2 244	2 197	908	910	835	2.8	1.1	2.8	1.1	756.4	1 925.5	324.3	825.5
Pine Grove township	3 699	3 521	2 985	1 473	1 251	989	99.3	38.3	98.9	38.2	37.4	96.8	14.9	38.6
Port Carbon borough	2 134	2 576	2 717	903	1 008	905	2.0	.8	2.0	.8	1 067.0	2 667.5	451.5	1 128.8
Port Clinton borough	328	337	363	138	138	130	1.3	.5	1.3	.5	252.3	656.0	106.2	276.0
Porter township	2 560	2 593	2 525	1 086	1 025	904	46.4	17.9	46.4	17.9	55.2	143.0	23.4	60.7
Reinerton-Orwin-Muir CDP	1 255	...	...	535	...	...	3.6	1.4	3.6	1.4	348.6	896.4	148.6	382.1
Pottsville city	16 603	18 195	19 715	7 306	7 423	7 332	10.9	4.2	10.9	4.2	1 523.2	3 953.1	670.3	1 739.5
Reilly township	835	884	941	346	338	305	42.1	16.3	42.0	16.2	19.9	51.5	8.2	21.4
Ringtown borough	853	837	880	353	326	294	1.1	.4	1.1	.4	775.5	2 132.5	320.9	882.5
Rush township	3 472	3 440	2 730	1 460	1 379	994	61.7	23.8	59.0	22.8	58.8	152.3	24.7	64.0
Hometown CDP	1 545	1 346	1 013	590	490	335	5.2	2.0	5.2	2.0	297.1	772.5	113.5	295.0
Ryan township	1 363	1 275	1 073	564	520	399	47.2	18.2	46.6	18.0	29.2	75.7	12.1	31.3
St. Clair borough	3 524	4 037	4 576	1 653	1 659	1 594	3.2	1.2	3.2	1.2	1 101.3	2 936.7	516.6	1 377.5
Schuylkill township	1 230	1 518	1 516	567	608	547	25.5	9.8	25.5	9.8	48.2	125.5	22.2	57.9
Tuscarora CDP	1 073	...	...	494	...	...	6.3	2.4	6.3	2.4	170.3	447.1	78.4	205.8
Schuylkill Haven borough	5 610	5 977	6 125	2 491	2 451	2 160	3.7	1.4	3.7	1.4	1 516.2	4 007.1	673.2	1 779.3
Shenandoah borough	6 221	7 589	8 287	3 440	3 741	3 628	4.1	1.6	3.9	1.5	1 595.1	4 147.3	882.1	2 293.3
South Manheim township	1 558	1 015	771	716	452	235	54.5	21.0	53.5	20.7	29.1	75.3	13.4	34.6
Lake Wynonah CDP (pt.)	475	...	...	320	...	...	5.0	1.9	4.3	1.7	110.5	279.4	74.4	188.2
Tamaqua borough	7 943	8 843	9 246	3 594	3 683	3 383	25.8	10.0	25.5	9.8	311.5	810.5	140.9	366.7
Tower City borough	1 518	1 667	1 774	676	687	653	1.3	.5	1.3	.5	1 167.7	3 036.0	520.0	1 352.0
Tremont borough	1 814	1 796	1 833	700	703	653	2.0	.8	2.0	.8	907.0	2 267.5	350.0	875.0
Tremont township	297	289	252	120	104	95	60.4	23.3	60.4	23.3	4.9	12.7	2.0	5.2
Union township	1 458	1 162	969	568	434	308	57.6	22.2	57.1	22.1	25.5	66.0	9.9	25.7
Upper Mahantongo township	696	787	727	271	270	238	38.3	14.8	38.3	14.8	18.2	47.0	7.1	18.3
Walker township	949	884	730	359	327	241	59.2	22.9	59.1	22.8	16.1	41.6	6.1	15.7
Washington township	2 423	2 205	1 497	921	772	521	80.5	31.1	80.4	31.0	30.1	78.2	11.5	29.7
Wayne township	3 929	3 565	2 065	1 566	1 291	673	90.9	35.1	90.7	35.0	43.3	112.3	17.3	44.7
Lake Wynonah CDP (pt.)	580	...	...	242	...	...	3.3	1.3	3.1	1.2	187.1	483.3	78.1	201.7
West Brunswick township	3 227	2 519	1 795	1 265	973	584	78.9	30.5	78.4	30.3	41.2	106.5	16.1	41.7
West Mahanoy township	4 539	3 934	3 968	1 553	1 555	1 412	27.1	10.5	26.9	10.4	168.7	436.4	57.7	149.3
Shenandoah Heights CDP	1 386	r1 589	1 471	604	r601	500	2.2	.8	2.1	.8	660.0	1 732.5	287.6	755.0
West Penn township †	3 693	3 388	2 636	1 493	1 167	924	150.8	58.2	150.7	58.2	24.5	63.5	9.9	25.7
Snyder County	36 680	33 584	29 269	13 629	11 683	8 819	860.3	332.2	857.9	331.2	42.8	110.7	15.9	41.2
Adams township	833	773	664	331	288	200	54.1	20.9	53.2	20.5	15.7	40.6	6.2	16.1
Beaver township	516	470	386	188	171	108	48.8	18.8	48.8	18.8	10.6	27.4	3.9	10.0
Beavertown borough	877	853	783	379	326	291	2.0	.8	2.0	.8	438.5	1 096.3	189.5	473.8
Centre township	1 986	1 651	1 182	682	567	377	55.2	21.3	55.2	21.3	36.0	93.2	12.4	32.0
Chapman township	1 442	1 264	992	429	373	267	34.5	13.3	34.5	13.3	41.8	108.4	12.4	32.3
Franklin township	2 158	2 105	1 577	847	756	521	73.7	28.5	73.7	28.5	29.3	75.7	11.5	29.7
Freeburg borough	640	643	636	252	240	211	.7	.3	.7	.3	914.3	2 133.3	360.0	840.0
Jackson township	1 383	1 028	764	504	396	234	39.0	15.1	39.0	15.1	35.5	91.6	12.9	33.4
McClure borough	1 070	1 024	1 094	426	395	369	9.6	3.7	9.6	3.7	111.5	289.2	44.4	115.1
Middleburg borough	1 422	1 357	1 369	602	526	485	2.3	.9	2.3	.9	618.3	1 580.0	261.7	668.9
Middlecreek township	1 791	1 567	1 153	650	534	356	37.2	14.4	37.1	14.3	48.3	125.2	17.5	45.5
Monroe township	3 881	3 502	2 447	1 605	1 387	886	40.8	15.8	40.5	15.6	95.8	248.8	39.6	102.9
Hummels Wharf CDP	1 069	1 474	...	489	631	...	1.3	.5	1.3	.5	822.3	2 138.0	376.2	978.0
Penn township	3 208	3 042	3 329	962	661	499	46.8	18.1	46.3	17.9	69.3	179.2	20.8	53.7
Perry township	1 873	1 721	1 280	664	571	359	67.7	26.1	67.7	26.1	27.7	71.8	9.8	25.4
Selinsgrove borough	5 384	5 227	5 116	1 839	1 677	1 514	5.0	1.9	5.0	1.9	1 076.8	2 833.7	367.8	967.9
Shamokin Dam borough	1 690	1 622	1 562	754	654	543	4.9	1.9	4.7	1.8	359.6	938.9	160.4	418.9
Spring township	1 575	1 435	1 318	675	574	463	95.8	37.0	95.7	36.9	16.5	42.7	7.1	18.3
Union township	1 466	1 291	1 235	519	487	387	38.0	14.7	37.7	14.6	38.9	100.4	13.8	35.5
Washington township	1 420	1 218	866	484	383	250	63.5	24.5	63.3	24.5	22.4	58.0	7.6	19.8
West Beaver township	1 096	942	748	436	382	244	72.4	27.9	72.4	27.9	15.1	39.3	6.0	15.6
West Perry township	969	849	768	401	335	255	68.4	26.4	68.4	26.4	14.2	36.7	5.9	15.2
Somerset County	78 218	81 243	76 037	35 713	33 409	26 055	2 800.5	1 081.3	2 783.6	1 074.8	28.1	72.8	12.8	33.2
Addison borough	212	259	370	109	113	138	1.4	.6	1.4	.6	151.4	353.3	77.9	181.7
Addison township	946	1 012	803	1 033	1 052	313	164.2	63.4	159.7	61.7	5.9	15.3	6.5	16.7
Allegheny township	695	596	518	362	289	173	133.8	51.7	133.8	51.7	5.2	13.4	2.7	7.0
Benson borough	277	308	297	108	121	117	.8	.3	.8	.3	346.3	923.3	135.0	360.0
Berlin borough	2 064	1 999	1 766	838	778	600	2.4	.9	2.4	.9	860.0	2 293.3	349.2	931.1
Black township	942	1 054	892	403	362	283	110.2	42.5	110.2	42.5	8.5	22.2	3.7	9.5
Boswell borough	1 485	1 480	1 529	670	623	527	1.9	.7	1.9	.7	781.6	2 121.4	352.6	957.1
Brothersvalley township	2 395	2 373	2 080	875	816	630	162.4	62.7	162.4	62.7	14.7	38.2	5.4	14.0
Callimont borough	55	32	...	24	14	...	11.6	4.5	11.6	4.5	4.7	12.2	2.1	5.3

TIPSII [UPF] GPH242 CENSUS90 71582000 01/25/93 10:06 AM MACHINE: C DATA:CENSUS90*PH2TIPSDA42. 12/16/92 21:41:39 TAPE: NONE FRAME: 44
TSF:CENSUS90*92. 12/16/92 21:42:03 UTF:CENSUS90*93. 12/16/92 21:42:03 META:CENSUS90*PH2TABLES42. 12/16/92 21:46:30

Table 8. Population and Housing Units, 1970 to 1990; Area Measurements and Density: 1990—Con.

[For information concerning historical counts, see "User Notes." Density is computed using land area. For definitions of terms and meanings of symbols, see text]

State County County Subdivision Place	Population			Housing units			1990 area measurements				1990 density			
							Total area		Land area		Population per—		Housing units per—	
	1990	1980	1970	1990	1980	1970	Square kilometers	Square miles	Square kilometers	Square miles	Square kilometer	Square mile	Square kilometer	Square mile
Somerset County—Con.														
Casselman borough	89	114	114	43	38	30	.5	.2	.5	.2	178.0	445.0	86.0	215.0
Central City borough	1 246	1 496	1 547	587	594	537	1.4	.5	1.4	.5	890.0	2 492.0	419.3	1 174.0
Conemaugh township	7 737	8 581	8 132	3 070	3 114	2 510	108.5	41.9	107.0	41.3	72.3	187.3	28.7	74.3
Davidsville CDP	1 167	1 155	...	452	414	...	5.2	2.0	5.2	2.0	224.4	583.5	86.9	226.0
Jerome CDP	1 074	1 196	1 158	445	443	378	6.9	2.7	6.9	2.7	155.7	397.8	64.5	164.8
Confluence borough	873	968	954	413	427	357	4.3	1.7	4.2	1.6	207.9	545.6	98.3	258.1
Elk Lick township	2 313	2 293	2 054	890	899	625	148.9	57.5	147.5	56.9	15.7	40.7	6.0	15.6
Fairhope township	137	155	165	95	119	74	38.4	14.8	38.4	14.8	3.6	9.3	2.5	6.4
Garrett borough	520	563	616	218	227	219	1.9	.7	1.9	.7	273.7	742.9	114.7	311.4
Greenville township	664	651	515	235	225	176	65.4	25.3	65.4	25.2	10.2	26.3	3.6	9.3
Hooversville borough	731	863	962	327	359	345	1.7	.7	1.7	.7	430.0	1 044.3	192.4	467.1
Indian Lake borough	388	306	129	446	452	161	11.6	4.5	9.6	3.7	40.4	104.9	46.5	120.5
Jefferson township	1 462	1 212	846	1 637	725	434	107.5	41.5	107.0	41.3	13.7	35.4	15.3	39.6
Jenner township	4 147	4 383	4 251	1 720	1 722	1 402	168.6	65.1	167.3	64.6	24.8	64.2	10.3	26.6
Jennerstown borough	635	656	621	269	297	225	5.2	2.0	5.0	1.9	127.0	334.2	53.8	141.6
Larimer township	547	486	455	215	207	164	43.1	16.7	43.1	16.7	12.7	32.8	5.0	12.9
Lincoln township	1 655	1 718	1 547	620	608	473	66.7	25.7	66.7	25.7	24.8	64.4	9.3	24.1
Lower Turkeyfoot township	670	707	611	423	295	286	94.0	36.3	93.2	36.0	7.2	18.6	4.5	11.8
Meyersdale borough	2 518	2 581	2 648	1 058	1 097	1 005	2.2	.8	2.2	.8	1 144.5	3 147.5	480.9	1 322.5
Middlecreek township	764	838	732	634	625	353	87.0	33.6	86.8	33.5	8.8	22.8	7.3	18.9
Milford township	1 544	1 580	1 272	666	582	365	75.8	29.3	75.8	29.3	20.4	52.7	8.8	22.7
New Baltimore borough	162	221	214	65	75	66	1.1	.4	1.1	.4	147.3	405.0	59.1	162.5
New Centerville borough	211	213	253	84	80	79	.7	.3	.7	.3	301.4	703.3	120.0	280.0
Northampton township	356	433	368	188	224	153	90.7	35.0	90.7	35.0	3.9	10.2	2.1	5.4
Ogle township	597	509	280	216	213	112	93.9	36.2	93.8	36.2	6.4	16.5	2.3	6.0
Paint borough	1 091	1 177	1 233	386	366	351	.9	.3	.9	.3	1 212.2	3 636.7	428.9	1 286.7
Paint township	3 491	3 634	2 844	1 362	1 275	900	83.2	32.1	82.8	32.0	42.2	109.1	16.4	42.6
Quemahoning township	2 301	2 334	2 079	878	844	646	93.5	36.1	91.8	35.5	25.1	64.8	9.6	24.7
Rockwood borough	1 014	1 058	1 051	449	423	369	.8	.3	.8	.3	1 267.5	3 380.0	561.3	1 496.7
Salisbury borough	716	817	895	332	355	329	1.0	.4	1.0	.4	716.0	1 790.0	332.0	830.0
Seven Springs borough (pt.)	22	30	37	564	26	10	2.7	1.0	2.7	1.0	8.1	22.0	208.9	564.0
Shade township	3 177	3 530	3 428	1 355	1 350	1 151	174.3	67.3	174.1	67.2	18.2	47.3	7.8	20.2
Shanksville borough	235	273	275	95	105	98	.5	.2	.5	.2	470.0	1 175.0	190.0	475.0
Somerset borough	6 454	6 474	6 269	3 100	3 004	2 490	7.1	2.7	7.1	2.7	909.0	2 390.4	436.6	1 148.1
Somerset township	8 732	8 457	7 407	3 296	2 862	2 195	166.7	64.4	165.6	63.9	52.7	136.7	19.9	51.6
Friedens CDP	1 576	1 065	...	569	383	...	8.1	3.1	8.1	3.1	194.6	508.4	70.2	183.5
Southampton township	553	552	516	247	228	196	76.0	29.4	76.0	29.4	7.3	18.8	3.3	8.4
Stonycreek township	2 083	1 997	1 813	892	856	679	159.1	61.4	158.4	61.2	13.2	34.0	5.6	14.6
Stoystown borough	389	432	446	174	181	173	.5	.2	.5	.2	778.0	1 945.0	348.0	870.0
Summit township	2 495	2 535	2 326	942	908	719	116.8	45.1	116.7	45.1	21.4	55.3	8.1	20.9
Upper Turkeyfoot township	1 132	1 142	995	637	639	316	100.4	38.8	100.4	38.7	11.3	29.3	6.3	16.5
Ursina borough	327	311	284	148	135	102	1.9	.7	1.9	.7	172.1	467.1	77.9	211.4
Wellersburg borough	213	265	266	100	98	96	2.0	.8	2.0	.8	106.5	266.3	50.0	125.0
Windber borough	4 756	5 585	6 332	2 215	2 382	2 303	5.4	2.1	5.4	2.1	880.7	2 264.8	410.2	1 054.8
Sullivan County	6 104	6 349	5 961	5 458	4 857	3 538	1 171.6	452.4	1 165.4	450.0	5.2	13.6	4.7	12.1
Cherry township	1 481	1 654	1 586	977	931	641	149.8	57.8	149.3	57.6	9.9	25.7	6.5	17.0
Colley township	600	730	613	527	326	378	152.8	59.0	150.2	58.0	4.0	10.3	3.5	9.1
Davidson township	597	649	698	534	545	370	203.0	78.4	202.9	78.3	2.9	7.6	2.6	6.8
Dushore borough	738	692	718	397	322	252	2.3	.9	2.3	.9	320.9	820.0	172.6	441.1
Eagles Mere borough	123	164	157	323	289	249	5.8	2.2	5.3	2.1	23.2	58.6	60.9	153.8
Elkland township	565	650	513	448	419	273	100.2	38.7	99.7	38.5	5.7	14.7	4.5	11.6
Forks township	355	342	300	345	307	198	113.7	43.9	113.6	43.9	3.1	8.1	3.0	7.9
Forksville borough	160	137	158	102	112	69	3.9	1.5	3.9	1.5	41.0	106.7	26.2	68.0
Fox township	300	295	334	488	506	284	100.0	38.6	99.7	38.5	3.0	7.8	4.9	12.7
Hillsgrove township	337	258	211	338	311	235	73.6	28.4	73.6	28.4	4.6	11.9	4.6	11.9
Laporte borough	328	230	207	233	250	214	3.3	1.3	2.9	1.1	113.1	298.2	80.3	211.8
Laporte township	213	235	136	443	296	197	138.6	53.5	138.2	53.3	1.5	4.0	3.2	8.3
Shrewsbury township	307	313	330	303	243	178	124.5	48.1	123.8	47.8	2.5	6.4	2.4	6.3
Susquehanna County	40 380	37 876	34 344	20 308	17 202	13 196	2 156.0	832.4	2 131.6	823.0	18.9	49.1	9.5	24.7
Apolacon township	493	499	319	252	219	90	60.6	23.4	59.9	23.1	8.2	21.3	4.2	10.9
Ararat township	420	356	325	378	305	220	50.5	19.5	48.8	18.8	8.6	22.3	7.7	20.1
Auburn township	1 639	1 390	1 222	783	615	434	131.7	50.8	131.0	50.6	12.5	32.4	6.0	15.5
Bridgewater township	2 368	2 284	1 876	1 063	894	640	106.1	41.0	105.0	40.5	22.6	58.5	10.1	26.2
Brooklyn township	873	748	807	369	351	268	63.3	24.4	62.8	24.3	13.9	35.9	5.9	15.2
Choconut township	799	735	492	374	289	172	52.7	20.3	52.2	20.1	15.3	39.8	7.2	18.6
Clifford township	2 147	1 704	1 351	1 081	843	620	105.7	40.8	104.1	40.2	20.6	53.4	10.4	26.9
Dimock township	1 226	1 120	983	631	510	343	77.3	29.8	76.1	29.4	16.1	41.7	8.3	21.5
Forest City borough	1 846	1 924	2 322	961	949	924	2.4	.9	2.3	.9	802.6	2 051.1	417.8	1 067.8
Forest Lake township	1 229	1 054	837	575	488	344	77.4	29.9	77.0	29.7	16.0	41.4	7.5	19.4

TIPSII [UPF] GPH242 CENSUS90 71582000 01/25/93 10:06 AM MACHINE: C DATA:CENSUS90*PH2TIPSDA42. 12/16/92 21:41:39 TAPE: NONE FRAME: 45
TSF:CENSUS90*92. 12/16/92 21:42:03 UTF:CENSUS90*93. 12/16/92 21:42:03 META:CENSUS90*PH2TABLES42. 12/16/92 21:46:30

Table 8. Population and Housing Units, 1970 to 1990; Area Measurements and Density: 1990—Con.

[For information concerning historical counts, see "User Notes." Density is computed using land area. For definitions of terms and meanings of symbols, see text]

State County County Subdivision Place	Population			Housing units			1990 area measurements				1990 density			
							Total area		Land area		Population per—		Housing units per—	
	1990	1980	1970	1990	1980	1970	Square kilometers	Square miles	Square kilometers	Square miles	Square kilometer	Square mile	Square kilometer	Square mile
Susquehanna County—Con.														
Franklin township	913	751	675	465	328	234	62.0	23.9	61.7	23.8	14.8	38.4	7.5	19.5
Friendsville borough	102	72	77	42	32	20	3.8	1.5	3.8	1.5	26.8	68.0	11.1	28.0
Gibson township	1 015	869	674	534	402	281	82.9	32.0	82.2	31.7	12.3	32.0	6.5	16.8
Great Bend borough	704	740	826	336	298	272	.7	.3	.7	.3	1 005.7	2 346.7	480.0	1 120.0
Great Bend township	1 817	1 936	1 441	781	697	457	95.9	37.0	94.0	36.3	19.3	50.1	8.3	21.5
Hallstead borough	1 274	1 280	1 447	529	468	467	1.1	.4	1.1	.4	1 158.2	3 185.0	480.9	1 322.5
Harford township	1 100	1 041	918	634	492	407	86.2	33.3	85.1	32.9	12.9	33.4	7.5	19.3
Harmony township	544	506	365	345	215	153	82.0	31.7	81.2	31.4	6.7	17.3	4.2	11.0
Herrick township	563	457	436	523	519	353	64.7	25.0	64.0	24.7	8.8	22.8	8.2	21.2
Hop Bottom borough	345	405	430	145	158	153	1.6	.6	1.6	.6	215.6	575.0	90.6	241.7
Jackson township	757	819	678	496	396	269	68.8	26.6	67.7	26.1	11.2	29.0	7.3	19.0
Jessup township	483	418	327	225	178	109	55.7	21.5	55.5	21.4	8.7	22.6	4.1	10.5
Lanesboro borough	659	465	550	292	188	209	6.8	2.6	6.6	2.6	99.8	253.5	44.2	112.3
Lathrop township	794	715	550	377	314	199	53.8	20.8	53.4	20.6	14.9	38.5	7.1	18.3
Lenox township	1 581	1 382	1 045	814	684	488	105.9	40.9	104.3	40.3	15.2	39.2	7.8	20.2
Liberty township	1 353	1 284	1 051	605	499	331	77.7	30.0	76.9	29.7	17.6	45.6	7.9	20.4
Little Meadows borough	326	375	337	124	128	90	5.9	2.3	5.9	2.3	55.3	141.7	21.0	53.9
Middletown township	339	363	261	236	177	108	74.4	28.7	74.3	28.7	4.6	11.8	3.2	8.2
Montrose borough	1 982	1 980	2 058	868	881	755	3.3	1.3	3.3	1.3	600.6	1 524.6	263.0	667.7
New Milford borough	953	1 040	1 143	409	426	413	2.8	1.1	2.8	1.1	340.4	866.4	146.1	371.8
New Milford township	1 731	1 637	1 266	1 053	819	573	117.1	45.2	115.3	44.5	15.0	38.9	9.1	23.7
Oakland borough	641	734	817	260	271	291	1.3	.5	1.2	.5	534.2	1 282.0	216.7	520.0
Oakland township	544	522	489	274	223	176	43.5	16.8	42.5	16.4	12.8	33.2	6.4	16.7
Rush township	1 126	1 079	925	546	436	259	98.2	37.9	97.9	37.8	11.5	29.8	5.6	14.4
Silver Lake township	1 542	1 073	899	934	705	559	86.2	33.3	84.7	32.7	18.2	47.2	11.0	28.6
Springville township	1 424	1 157	919	628	492	279	79.4	30.7	78.9	30.4	18.0	46.8	8.0	20.7
Susquehanna Depot borough	1 760	1 994	2 319	765	787	801	1.9	.7	1.9	.7	926.3	2 514.3	402.6	1 092.9
Thompson borough	291	303	307	152	142	138	1.1	.4	1.1	.4	264.5	727.5	138.2	380.0
Thompson township	374	344	301	304	250	197	57.0	22.0	56.3	21.7	6.6	17.2	5.4	14.0
Union Dale borough	303	321	279	145	134	100	6.7	2.6	6.5	2.5	46.6	121.2	22.3	58.0
Tioga County	41 126	40 973	39 691	18 202	16 997	13 357	2 945.7	1 137.4	2 936.5	1 133.8	14.0	36.3	6.2	16.1
Bloss township	388	354	319	183	134	121	60.2	23.2	59.9	23.1	6.5	16.8	3.1	7.9
Blossburg borough	1 571	1 757	1 753	686	673	644	12.3	4.7	12.3	4.7	127.7	334.3	55.8	146.0
Brookfield township	432	480	502	229	218	149	82.3	31.8	82.3	31.8	5.2	13.6	2.8	7.2
Charleston township	2 957	2 712	2 447	1 183	1 017	785	137.0	52.9	136.1	52.6	21.7	56.2	8.7	22.5
Chatham township	607	677	507	321	310	161	90.7	35.0	90.6	35.0	6.7	17.3	3.5	9.2
Clymer township	597	654	557	340	314	197	87.1	33.6	86.8	33.5	6.9	17.8	3.9	10.1
Covington township	918	892	641	403	382	232	94.1	36.3	94.0	36.3	9.8	25.3	4.3	11.1
Deerfield township	647	619	552	260	241	185	76.1	29.4	76.1	29.4	8.5	22.0	3.4	8.8
Delmar township	3 048	2 732	2 249	1 329	1 181	790	208.7	80.6	208.3	80.4	14.6	37.9	6.4	16.5
Duncan township	248	268	277	138	131	114	51.2	19.8	51.2	19.8	4.8	12.5	2.7	7.0
Elk township	42	46	39	173	184	137	191.7	74.0	191.4	73.9	.2	.6	.9	2.3
Elkland borough	1 849	1 974	1 942	807	792	649	5.8	2.2	5.8	2.2	318.8	840.5	139.1	366.8
Elkland township	61	95	57	20	28	19	6.6	2.6	6.6	2.6	9.2	23.5	3.0	7.7
Farmington township	644	722	531	267	242	153	82.9	32.0	82.9	32.0	7.8	20.1	3.2	8.3
Gaines township	601	584	457	570	521	297	126.2	48.7	126.1	48.7	4.8	12.3	4.5	11.7
Hamilton township	496	529	564	236	202	189	28.5	11.0	28.5	11.0	17.4	45.1	8.3	21.5
Jackson township	2 072	2 051	2 023	804	749	599	105.2	40.6	105.1	40.6	19.7	51.0	7.6	19.8
Knoxville borough	589	650	698	250	254	231	1.2	.5	1.2	.5	490.8	1 178.0	208.3	500.0
Lawrence township	1 519	1 522	1 192	654	562	359	89.3	34.5	89.3	34.5	17.0	44.0	7.3	19.0
Lawrenceville borough	481	327	605	209	148	186	1.4	.5	1.4	.5	343.6	962.0	149.3	418.0
Liberty borough	199	220	235	86	92	95	1.3	.5	1.3	.5	153.1	398.0	66.2	172.0
Liberty township	930	846	765	432	389	288	168.7	65.1	168.6	65.1	5.5	14.3	2.6	6.6
Mansfield borough	3 538	3 322	4 114	976	965	866	4.9	1.9	4.9	1.9	722.0	1 862.1	199.2	513.7
Middlebury township	1 244	1 301	1 036	509	484	371	126.3	48.8	125.4	48.4	9.9	25.7	4.1	10.5
Morris township	675	656	654	526	517	373	190.4	73.5	190.3	73.5	3.5	9.2	2.8	7.2
Nelson township	514	377	577	198	136	174	23.3	9.0	23.3	9.0	22.1	57.1	8.5	22.0
Osceola township	772	759	795	297	291	254	35.7	13.8	35.7	13.8	21.6	55.9	8.3	21.5
Putnam township	444	453	477	196	195	172	1.6	.6	1.6	.6	277.5	740.0	122.5	326.7
Richmond township	2 305	2 157	1 815	935	858	573	131.8	50.9	131.6	50.8	17.5	45.4	7.1	18.4
Roseville borough	230	211	178	90	80	65	1.4	.5	1.4	.5	164.3	460.0	64.3	180.0
Rutland township	646	617	476	294	226	138	91.8	35.4	91.7	35.4	7.0	18.2	3.2	8.3
Shippen township	508	455	444	327	304	239	126.6	48.9	126.5	48.8	4.0	10.4	2.6	6.7
Sullivan township	1 140	1 086	1 115	489	439	393	109.6	42.3	109.3	42.2	10.4	27.0	4.5	11.6
Tioga borough	638	613	624	298	265	218	1.3	.5	1.1	.4	580.0	1 595.0	270.9	745.0
Tioga township	1 019	1 066	1 169	445	418	353	104.8	40.4	100.2	38.7	10.2	26.3	4.4	11.5
Union township	931	915	918	421	395	332	122.4	47.3	122.4	47.3	7.6	19.7	3.4	8.9
Ward township	55	101	60	160	140	100	88.6	34.2	88.6	34.2	.6	1.6	1.8	4.7
Wellsboro borough	3 430	3 805	4 003	1 516	1 559	1 394	12.7	4.9	12.7	4.9	270.1	700.0	119.4	309.4
Westfield borough	1 119	1 268	1 273	530	529	453	2.7	1.0	2.7	1.0	414.4	1 119.0	196.3	530.0
Westfield township	1 022	1 100	1 051	415	432	309	61.4	23.7	61.4	23.7	16.6	43.1	6.8	17.5

TIPSII [UPF] GPH242 CENSUS90 71582000 01/25/93 10:06 AM MACHINE: C DATA:CENSUS90*PH2TIPSDA42. 12/16/92 21:41:39 TAPE: NONE FRAME: 46
TSF:CENSUS90*92. 12/16/92 21:42:03 UTF:CENSUS90*93. 12/16/92 21:42:03 META:CENSUS90*PH2TABLES42. 12/16/92 21:46:30

Table 8. Population and Housing Units, 1970 to 1990; Area Measurements and Density: 1990—Con.

[For information concerning historical counts, see "User Notes." Density is computed using land area. For definitions of terms and meanings of symbols, see text]

State County County Subdivision Place	Population			Housing units			1990 area measurements				1990 density			
							Total area		Land area		Population per—		Housing units per—	
	1990	1980	1970	1990	1980	1970	Square kilometers	Square miles	Square kilometers	Square miles	Square kilometer	Square mile	Square kilometer	Square mile
Union County	36 176	32 870	28 603	12 886	11 195	8 712	821.4	317.1	820.4	316.8	44.1	114.2	15.7	40.7
Buffalo township	2 877	2 562	1 789	1 011	893	567	79.3	30.6	79.3	30.6	36.3	94.0	12.7	33.0
East Buffalo township	5 245	5 111	4 118	1 718	1 468	1 636	40.5	15.6	40.5	15.6	129.5	336.2	42.4	110.1
Linntown CDP	1 640	1 842	1 851	701	666	623	1.8	.7	1.8	.7	911.1	2 342.9	389.4	1 001.4
Gregg township	1 114	954	792	375	353	270	39.2	15.1	39.1	15.1	28.5	73.8	9.6	24.8
Hartleton borough	246	220	223	78	74	73	2.4	.9	2.4	.9	102.5	273.3	32.5	86.7
Hartley township	1 896	1 779	1 638	1 044	791	738	206.4	79.7	206.1	79.6	9.2	23.8	5.1	13.1
Kelly township	4 561	3 767	4 166	1 130	844	755	44.4	17.1	44.4	17.1	102.7	266.7	25.5	66.1
Lewis township	1 222	1 121	857	536	450	320	100.5	38.8	100.3	38.7	12.2	31.6	5.3	13.9
Lewisburg borough	5 785	5 407	5 718	1 855	1 814	1 671	2.5	1.0	2.5	1.0	2 314.0	5 785.0	742.0	1 855.0
Limestone township	1 346	1 240	800	513	430	314	53.3	20.6	53.2	20.5	25.3	65.7	9.6	25.0
Mifflinburg borough	3 480	3 151	2 607	1 442	1 351	1 018	4.7	1.8	4.7	1.8	740.4	1 933.3	306.8	801.1
New Berlin borough	892	783	821	343	295	264	1.2	.4	1.2	.4	743.3	2 230.0	285.8	857.5
Union township	1 300	1 216	1 020	538	442	331	27.9	10.8	27.9	10.8	46.6	120.4	19.3	49.8
West Buffalo township	2 254	1 835	1 269	824	646	416	98.4	38.0	98.4	38.0	22.9	59.3	8.4	21.7
White Deer township	3 958	3 724	2 785	1 479	1 344	877	120.7	46.6	120.4	46.5	32.9	85.1	12.3	31.8
Venango County	59 381	64 444	62 353	26 961	26 650	21 457	1 769.2	683.1	1 748.5	675.1	34.0	88.0	15.4	39.9
Allegheny township	281	261	210	158	158	113	64.6	25.0	64.6	25.0	4.3	11.2	2.4	6.3
Barkeyville borough	274	266	302	110	99	104	9.1	3.5	9.1	3.5	30.1	78.3	12.1	31.4
Canal township	1 067	1 055	881	417	405	310	63.9	24.7	63.6	24.5	16.8	43.6	6.6	17.0
Cherrytree township	1 601	1 635	1 522	639	606	454	95.4	36.8	95.4	36.8	16.8	43.5	6.7	17.4
Clinton township	733	686	572	416	412	249	74.4	28.7	73.8	28.5	9.9	25.7	5.6	14.6
Clintonville borough	520	512	321	238	208	123	3.0	1.1	3.0	1.1	173.3	472.7	79.3	216.4
Cooperstown borough	506	644	478	204	209	145	1.5	.6	1.5	.6	337.3	843.3	136.0	340.0
Cornplanter township	2 968	3 038	2 391	1 204	1 120	787	97.9	37.8	96.6	37.3	30.7	79.6	12.5	32.3
Hasson Heights CDP	1 610	1 066	…	616	384	…	5.1	2.0	5.1	2.0	315.7	805.0	120.8	308.0
Cranberry township	7 256	7 873	6 785	2 975	2 903	2 168	184.6	71.3	182.3	70.4	39.8	103.1	16.3	42.3
Seneca CDP	1 029	…	…	423	…	…	5.8	2.3	5.8	2.3	177.4	447.4	72.9	183.9
Woodland Heights CDP	1 471	1 684	1 329	645	648	441	4.5	1.7	4.3	1.7	342.1	865.3	150.0	379.4
Emlenton borough (pt.)	824	794	854	356	334	346	2.1	.8	1.9	.7	433.7	1 177.1	187.4	508.6
Franklin city	7 329	8 146	8 629	3 430	3 541	3 256	12.0	4.6	11.8	4.6	621.1	1 593.3	290.7	745.7
Frenchcreek township	1 676	2 076	1 383	738	902	502	76.5	29.5	76.0	29.3	22.1	57.2	9.7	25.2
Irwin township	1 182	1 234	1 036	504	456	343	78.1	30.2	78.1	30.2	15.1	39.1	6.5	16.7
Jackson township	1 089	1 097	625	433	410	194	64.0	24.7	64.0	24.7	17.0	44.1	6.8	17.5
Mineral township	514	519	413	263	252	134	58.3	22.5	58.3	22.5	8.8	22.8	4.5	11.7
Oakland township	1 527	1 559	1 165	576	566	374	75.6	29.2	75.1	29.0	20.3	52.7	7.7	19.9
Oil City city	11 949	13 881	15 033	5 449	5 667	5 271	12.3	4.7	11.7	4.5	1 021.3	2 655.3	465.7	1 210.9
Oilcreek township	915	873	759	400	344	225	59.5	23.0	59.5	23.0	15.4	39.8	6.7	17.4
Pinegrove township	1 395	1 437	1 216	559	512	394	95.9	37.0	95.9	37.0	14.5	37.7	5.8	15.1
Pleasantville borough	991	1 099	1 005	371	394	394	2.5	1.0	2.5	1.0	396.4	991.0	148.4	371.0
Plum township	1 031	1 031	853	453	426	274	68.9	26.6	68.9	26.6	15.0	38.8	6.6	17.0
Polk borough	1 267	1 884	3 673	234	246	359	5.1	2.0	5.0	1.9	253.4	666.8	46.8	123.2
President township	501	534	360	703	689	200	99.6	38.4	96.8	37.4	5.2	13.4	7.3	18.8
Richland township	775	1 055	686	341	575	243	58.0	22.4	57.5	22.2	13.5	34.9	5.9	15.4
Rockland township	1 320	1 310	1 255	1 309	1 330	870	128.8	49.7	128.8	49.7	10.2	26.6	10.2	26.3
Rouseville borough	583	734	877	254	278	275	2.4	.9	2.3	.9	253.5	647.8	110.4	282.2
Sandycreek township	2 495	1 948	1 844	1 004	767	654	49.3	19.0	46.1	17.8	54.1	140.2	21.8	56.4
Scrubgrass township	673	719	735	591	315	435	71.1	27.5	66.7	25.7	10.1	26.2	8.9	23.0
Sugarcreek borough	5 532	5 954	5 944	2 230	2 215	1 975	98.3	37.9	96.9	37.4	57.1	147.9	23.0	59.6
Utica borough	242	255	281	120	129	116	3.6	1.4	3.5	1.3	69.1	186.2	34.3	92.3
Victory township	365	335	265	282	182	170	53.2	20.5	51.5	19.9	7.1	18.3	5.5	14.2
Warren County †	45 050	47 449	47 682	22 236	21 896	18 423	2 325.4	897.8	2 288.2	883.5	19.7	51.0	9.7	25.2
Bear Lake borough	193	249	281	72	84	74	1.8	.7	1.8	.7	107.2	275.7	40.0	102.9
Brokenstraw township	1 962	1 978	1 463	887	819	629	100.5	38.8	100.0	38.6	19.6	50.8	8.9	23.0
Cherry Grove township	155	183	125	358	340	169	121.6	46.9	121.6	46.9	1.3	3.3	2.9	7.6
Clarendon borough	650	776	735	255	267	238	1.1	.4	1.1	.4	590.9	1 625.0	231.8	637.5
Columbus township	1 776	1 879	1 767	692	715	528	105.1	40.6	105.1	40.6	16.9	43.7	6.6	17.0
Conewango township	4 475	5 284	6 405	1 713	1 788	1 443	78.8	30.4	77.6	30.0	57.7	149.2	22.1	57.1
Deerfield township	274	382	232	594	582	434	112.4	43.4	111.1	42.9	2.5	6.4	5.3	13.8
Eldred township	669	655	667	383	450	428	93.6	36.1	93.6	36.1	7.1	18.5	4.1	10.6
Elk township	541	435	357	291	262	176	113.6	43.9	106.9	41.3	5.1	13.1	2.7	7.0
Farmington township	1 287	1 246	1 078	502	452	313	88.3	34.1	88.3	34.1	14.6	37.7	5.7	14.7
Freehold township	1 318	1 253	1 001	490	452	312	92.3	35.6	92.2	35.6	14.3	37.0	5.3	13.8
Glade township	2 372	2 512	2 711	1 068	981	1 016	94.0	36.3	91.7	35.4	25.9	67.0	11.6	30.2
Limestone township	359	315	268	1 005	933	545	81.7	31.5	80.6	31.1	4.5	11.5	12.5	32.3
Mead township	1 579	1 777	1 787	871	1 017	790	222.1	85.8	203.4	78.5	7.8	20.1	4.3	11.1
Pine Grove township	2 756	2 576	2 256	1 101	979	765	103.5	40.0	102.8	39.7	26.8	69.4	10.7	27.7
Pittsfield township	1 543	1 623	1 452	657	699	528	144.1	55.6	144.1	55.6	10.7	27.8	4.6	11.8
Pleasant township	2 663	2 574	2 399	1 297	1 220	970	90.7	35.0	88.9	34.3	30.0	77.6	14.6	37.8
Warren South CDP	1 780	1 855	…	691	675	…	4.7	1.8	4.4	1.7	404.5	1 047.1	157.0	406.5
Sheffield township	2 382	2 655	2 793	1 217	1 223	1 207	152.1	58.7	152.1	58.7	15.7	40.6	8.0	20.7
Sheffield CDP	1 294	1 471	1 564	553	584	564	4.5	1.7	4.5	1.7	287.6	761.2	122.9	325.3
Southwest township	626	609	517	312	281	231	88.3	34.1	88.3	34.1	7.1	18.4	3.5	9.1
Spring Creek township	843	755	700	422	522	513	126.5	48.8	126.3	48.7	6.7	17.3	3.3	8.7

TIPSII [UPF] GPH242 CENSUS90 71582000 01/25/93 10:06 AM MACHINE: C DATA:CENSUS90*PH2TIPSDA42 12/16/92 21:41:39 TAPE: NONE FRAME: 47
TSF:CENSUS90*92. 12/16/92 21:42:03 UTF:CENSUS90*93. 12/16/92 21:42:03 META:CENSUS90*PH2TABLES42. 12/16/92 21:46:30

Table 8. Population and Housing Units, 1970 to 1990; Area Measurements and Density: 1990—Con.

[For information concerning historical counts, see "User Notes." Density is computed using land area. For definitions of terms and meanings of symbols, see text]

State County County Subdivision Place	Population			Housing units			1990 area measurements				1990 density			
							Total area		Land area		Population per—		Housing units per—	
	1990	1980	1970	1990	1980	1970	Square kilometers	Square miles	Square kilometers	Square miles	Square kilometer	Square mile	Square kilometer	Square mile
Warren County †—Con.														
Sugar Grove borough	604	630	701	247	242	230	2.9	1.1	2.9	1.1	208.3	549.1	85.2	224.5
Sugar Grove township	1 745	1 594	1 420	664	551	410	92.1	35.5	92.0	35.5	19.0	49.2	7.2	18.7
Tidioute borough	791	844	939	373	330	348	3.6	1.4	2.9	1.1	272.8	719.1	128.6	339.1
Triumph township	314	309	280	384	379	246	74.2	28.6	73.7	28.4	4.3	11.1	5.2	13.5
Warren city	11 122	12 146	12 998	5 223	5 183	4 832	8.1	3.1	7.6	2.9	1 463.4	3 835.2	687.2	1 801.0
Watson township	276	204	192	373	374	344	129.2	49.9	128.4	49.6	2.1	5.6	2.9	7.5
Youngsville borough	1 775	2 006	2 158	785	771	704	3.4	1.3	3.4	1.3	522.1	1 365.4	230.9	603.8
Washington County †	204 584	217 074	210 876	84 113	81 098	69 153	2 230.0	861.0	2 220.0	857.1	92.2	238.7	37.9	98.1
Allenport borough	595	735	762	276	295	264	5.7	2.2	5.3	2.1	112.3	283.3	52.1	131.4
Amwell township	4 176	3 563	3 030	1 529	1 216	971	116.1	44.8	116.1	44.8	36.0	93.2	13.2	34.1
Beallsville borough	530	588	434	225	223	162	6.3	2.4	6.3	2.4	84.1	220.8	35.7	93.8
Bentleyville borough	2 673	2 525	2 714	1 269	1 050	980	9.6	3.7	9.6	3.7	278.4	722.4	132.2	343.0
Blaine township	682	734	579	256	239	187	30.7	11.9	30.7	11.9	22.2	57.3	8.3	21.5
Buffalo township	2 148	2 022	1 530	782	650	446	52.7	20.3	52.7	20.3	40.8	105.8	14.8	38.5
Burgettstown borough	1 634	1 867	2 118	739	725	680	1.6	.6	1.6	.6	1 021.3	2 723.3	461.9	1 231.7
California borough	5 748	5 703	6 635	2 038	1 913	1 678	29.1	11.2	28.6	11.0	201.0	522.5	71.3	185.3
Canonsburg borough	9 200	10 459	11 439	4 086	4 228	3 857	6.0	2.3	6.0	2.3	1 533.3	4 000.0	681.0	1 776.5
Canton township	9 256	10 311	8 869	3 626	3 589	2 783	38.6	14.9	38.6	14.9	239.8	621.2	93.9	243.4
Wolfdale CDP	2 906	…	…	1 164	…	…	6.2	2.4	6.2	2.4	468.7	1 210.8	187.7	485.0
Carroll township	6 210	6 590	6 636	2 434	2 347	2 048	35.7	13.8	35.0	13.5	177.4	460.0	69.5	180.3
Baidland CDP	1 620	…	…	634	…	…	5.1	2.0	5.1	2.0	317.6	810.0	124.3	317.0
Wickerham Manor-Fisher CDP †	1 931	2 950	3 101	750	1 014	946	5.6	2.2	5.6	2.2	344.8	877.7	133.9	340.9
Cecil township	8 948	8 923	8 362	3 228	2 944	2 358	68.4	26.4	68.2	26.3	131.2	340.2	47.3	122.7
Cecil-Bishop CDP	2 701	…	…	974	…	…	6.6	2.6	6.6	2.6	409.2	1 038.8	147.6	374.6
Centerville borough	3 842	4 207	4 175	1 638	1 659	1 471	35.2	13.6	34.3	13.2	112.0	291.1	47.8	124.1
Charleroi borough	5 014	5 717	6 723	2 637	2 762	2 812	2.2	.9	2.0	.8	2 507.0	6 267.5	1 318.5	3 296.3
Chartiers township	7 603	7 715	7 324	2 964	2 678	2 202	63.5	24.5	63.5	24.5	119.7	310.3	46.7	121.0
McGovern CDP	2 504	…	…	1 005	…	…	4.8	1.8	4.8	1.8	521.7	1 391.1	209.4	558.3
Claysville borough	962	1 029	951	338	388	349	.8	.3	.8	.3	1 202.5	3 206.7	422.5	1 126.7
Coal Center borough	184	255	317	97	119	129	.4	.1	.3	.1	613.3	1 840.0	323.3	970.0
Cokeburg borough †	724	796	845	334	312	307	.9	.4	.9	.4	804.4	1 810.0	371.1	835.0
Cross Creek township	1 727	1 704	1 667	689	601	514	71.5	27.6	71.5	27.6	24.2	62.6	9.6	25.0
Deemston borough	770	829	711	311	283	244	24.9	9.6	24.9	9.6	30.9	80.2	12.5	32.4
Donegal township	2 347	2 361	1 949	913	809	622	107.5	41.5	107.1	41.4	21.9	56.7	8.5	22.1
Donora borough	5 928	7 524	8 825	2 957	3 115	3 197	5.3	2.0	4.9	1.9	1 209.8	3 120.0	603.5	1 556.3
Dunlevy borough	417	463	405	192	201	140	1.5	.6	1.3	.5	320.8	834.0	147.7	384.0
East Bethlehem township	2 799	3 353	3 347	1 271	1 337	1 241	13.8	5.3	13.2	5.1	212.0	548.8	96.3	249.2
Fredericktown-Millsboro CDP †	1 237	…	…	577	…	…	4.5	1.8	4.5	1.8	274.9	687.2	128.2	320.6
East Finley township	1 479	1 430	943	514	479	300	91.0	35.1	91.0	35.1	16.3	42.1	5.6	14.6
East Washington borough	2 126	2 241	2 198	1 045	1 063	940	1.2	.4	1.2	.4	1 771.7	5 315.0	870.8	2 612.5
Elco borough	373	417	459	162	166	155	.9	.4	.7	.3	532.9	1 243.3	231.4	540.0
Ellsworth borough	1 048	1 228	1 268	493	486	430	2.0	.8	1.9	.7	551.6	1 497.1	259.5	704.3
Fallowfield township	4 972	5 439	5 454	1 927	1 948	1 693	55.2	21.3	55.1	21.3	90.2	233.4	35.0	90.5
Finleyville borough	446	402	379	237	217	164	.4	.2	.4	.2	1 115.0	2 230.0	592.5	1 185.0
Green Hills borough	21	18	…	9	6	…	2.4	.9	2.4	.9	8.8	23.3	3.8	10.0
Hanover township	2 883	3 275	3 016	1 122	1 082	888	123.3	47.6	123.2	47.6	23.4	60.6	9.1	23.6
Hopewell township	942	919	816	346	323	246	53.2	20.5	53.2	20.5	17.7	46.0	6.5	16.9
Houston borough	1 445	1 568	1 812	679	668	655	1.0	.4	1.0	.4	1 445.0	3 612.5	679.0	1 697.5
Independence township	1 868	1 784	1 681	716	635	554	66.7	25.8	66.7	25.8	28.0	72.4	10.7	27.8
Jefferson township	1 212	1 369	1 301	470	461	373	58.7	22.7	58.6	22.6	20.7	53.6	8.0	20.8
Long Branch borough	482	610	582	204	214	171	8.3	3.2	8.3	3.2	58.1	150.6	24.6	63.8
McDonald borough (pt.)	1 809	2 233	2 220	838	884	841	.8	.3	.8	.3	2 261.3	6 030.0	1 047.5	2 793.3
Marianna borough	616	907	875	270	348	284	5.1	2.0	5.1	2.0	120.8	308.0	52.9	135.0
Midway borough	1 043	1 187	1 188	447	430	393	1.1	.4	1.1	.4	948.2	2 607.5	406.4	1 117.5
Monongahela city	4 928	5 950	7 113	2 419	2 593	2 644	5.5	2.1	5.0	1.9	985.6	2 593.7	483.8	1 273.2
Morris township	1 145	1 191	871	431	409	258	73.5	28.4	73.5	28.4	15.6	40.3	5.9	15.2
Mount Pleasant township	3 555	3 612	3 359	1 350	1 194	1 002	92.5	35.7	92.3	35.6	38.5	99.9	14.6	37.9
New Eagle borough	2 172	2 617	2 497	951	990	861	2.9	1.1	2.7	1.0	804.4	2 172.0	352.2	951.0
North Bethlehem township †	1 864	1 897	1 736	721	688	550	57.8	22.3	57.8	22.3	32.2	83.6	12.5	32.3
North Charleroi borough	1 562	1 760	1 964	736	735	725	.8	.3	.7	.3	2 231.4	5 206.7	1 051.4	2 453.3
North Franklin township	4 997	4 648	4 444	1 787	1 631	1 341	19.3	7.5	18.9	7.3	264.4	684.5	94.6	244.8
North Strabane township	8 157	8 490	7 578	3 186	2 972	2 345	71.1	27.4	70.7	27.3	115.4	298.8	45.1	116.7
Nottingham township	2 303	2 270	1 862	844	733	534	52.6	20.3	52.6	20.3	43.8	113.4	16.0	41.6
Peters township	14 467	13 104	10 672	5 105	4 227	2 956	51.2	19.8	50.7	19.6	285.3	738.1	100.7	260.5
McMurray CDP	4 082	…	…	1 384	…	…	8.0	3.1	8.0	3.1	510.3	1 316.8	173.0	446.5
Thompsonville CDP	3 560	…	…	1 235	…	…	5.4	2.1	5.3	2.0	671.7	1 780.0	233.0	617.5
Robinson township	2 160	1 812	2 073	890	667	664	55.0	21.2	54.8	21.2	39.4	101.9	16.2	42.0
Roscoe borough	872	1 123	1 176	426	484	420	.6	.2	.5	.2	1 744.0	4 360.0	852.0	2 130.0
Smith township	4 844	5 583	5 812	2 014	2 001	1 849	89.1	34.4	89.1	34.4	54.4	140.8	22.6	58.5
Somerset township	2 947	3 150	2 293	1 135	1 137	711	83.2	32.1	83.0	32.1	35.5	91.8	13.7	35.4
South Franklin township	3 665	3 548	1 730	1 283	1 197	522	53.5	20.7	53.3	20.6	68.8	177.9	24.1	62.3
South Strabane township	7 676	7 389	6 555	3 157	2 879	1 980	59.9	23.1	59.9	23.1	128.1	332.3	52.7	136.7
Speers borough	1 284	1 425	1 408	555	555	489	2.8	1.1	2.5	1.0	513.6	1 284.0	222.0	555.0
Stockdale borough	630	641	720	286	276	258	.8	.3	.7	.3	900.0	2 100.0	408.6	953.3

TIPSII [UPF] GPH242 CENSUS90 71582000 01/25/93 10:06 AM MACHINE: C DATA:CENSUS90*PH2TIPSDA42 12/16/92 21:41:39 TAPE: NONE FRAME: 48
TSF:CENSUS90*92. 12/16/92 21:42:03 UTF:CENSUS90*93. 12/16/92 21:42:03 META:CENSUS90*PH2TABLES42. 12/16/92 21:46:30

Table 8. Population and Housing Units, 1970 to 1990; Area Measurements and Density: 1990—Con.

[For information concerning historical counts, see "User Notes." Density is computed using land area. For definitions of terms and meanings of symbols, see text]

State County County Subdivision Place	Population			Housing units			1990 area measurements				1990 density			
							Total area		Land area		Population per—		Housing units per—	
	1990	1980	1970	1990	1980	1970	Square kilometers	Square miles	Square kilometers	Square miles	Square kilometer	Square mile	Square kilometer	Square mile
Washington County †—Con.														
Twilight borough	252	298	272	112	120	88	4.2	1.6	4.2	1.6	60.0	157.5	26.7	70.0
Union township	6 322	6 692	6 071	2 492	2 426	1 856	40.8	15.7	39.8	15.4	158.8	410.5	62.6	161.8
Gastonville CDP	3 090	…	…	1 249	…	…	7.1	2.7	7.1	2.7	435.2	1 144.4	175.9	462.6
Washington city	15 864	18 363	19 827	7 380	7 605	7 186	7.6	2.9	7.6	2.9	2 087.4	5 470.3	971.1	2 544.8
West Alexander borough	301	286	402	125	128	147	.5	.2	.5	.2	602.0	1 505.0	250.0	625.0
West Bethlehem township	1 609	1 579	1 540	642	557	507	57.4	22.1	57.4	22.1	28.0	72.8	11.2	29.0
West Brownsville borough	1 170	1 433	1 426	574	618	559	3.7	1.4	3.4	1.3	344.1	900.0	168.8	441.5
West Finley township	972	964	769	376	341	249	101.3	39.1	101.3	39.1	9.6	24.9	3.7	9.6
West Middletown borough	166	215	195	79	85	75	1.1	.4	1.1	.4	150.9	415.0	71.8	197.5
West Pike Run township	1 818	2 034	1 972	749	757	648	42.2	16.3	42.2	16.3	43.1	111.5	17.7	46.0
Wayne County	39 944	35 237	29 581	28 480	19 598	12 580	1 944.0	750.6	1 889.0	729.4	21.1	54.8	15.1	39.0
Berlin township	1 777	1 676	1 109	899	792	478	102.2	39.4	99.9	38.6	17.8	46.0	9.0	23.3
Bethany borough	238	282	267	117	132	97	1.3	.5	1.3	.5	183.1	476.0	90.0	234.0
Buckingham township	648	667	578	464	393	300	117.9	45.5	114.9	44.4	5.6	14.6	4.0	10.5
Canaan township	1 267	928	1 470	358	268	219	48.7	18.8	46.7	18.0	27.1	70.4	7.7	19.9
Cherry Ridge township	1 600	1 362	890	791	593	328	57.3	22.1	55.8	21.5	28.7	74.4	14.2	36.8
Clinton township	1 582	1 399	1 105	968	821	426	102.6	39.6	99.7	38.5	15.9	41.1	9.7	25.1
Damascus township	3 081	2 536	2 006	1 956	1 535	935	208.4	80.5	204.7	79.0	15.1	39.0	9.6	24.8
Dreher township	1 022	743	705	1 190	389	364	38.8	15.0	38.6	14.9	26.5	68.6	30.8	79.9
Dyberry township	1 223	898	706	551	421	285	58.7	22.7	57.6	22.2	21.2	55.1	9.6	24.8
Hawley borough	1 244	1 181	1 331	644	559	525	1.6	.6	1.6	.6	777.5	2 073.3	402.5	1 073.3
Honesdale borough	4 972	5 128	5 224	2 313	2 211	2 049	10.2	4.0	10.1	3.9	492.3	1 274.9	229.0	593.1
Lake township	3 287	2 453	1 755	3 218	1 638	659	77.9	30.1	73.4	28.3	44.8	116.1	43.8	113.7
Lebanon township	479	417	363	277	203	163	98.5	38.0	96.6	37.3	5.0	12.8	2.9	7.4
Lehigh township	1 178	884	637	2 306	1 137	302	32.3	12.5	30.7	11.8	38.4	99.8	75.1	195.4
Manchester township	663	629	494	1 102	439	248	117.7	45.4	115.7	44.7	5.7	14.8	9.5	24.7
Mount Pleasant township	1 271	1 196	967	703	546	354	148.4	57.3	146.0	56.4	8.7	22.5	4.8	12.5
Oregon township	606	518	348	294	207	129	46.0	17.8	45.4	17.5	13.3	34.6	6.5	16.8
Palmyra township	905	773	528	520	393	243	41.3	16.0	40.7	15.7	22.2	57.6	12.8	33.1
Paupack township	1 696	1 379	644	3 164	1 687	966	86.1	33.2	72.9	28.1	23.3	60.4	43.4	112.6
Preston township	1 044	1 036	946	903	720	609	136.2	52.6	131.2	50.7	8.0	20.6	6.9	17.8
Prompton borough	238	249	224	104	99	81	4.4	1.7	4.1	1.6	58.0	148.8	25.4	65.0
Salem township	2 933	2 538	1 581	2 372	1 690	768	80.9	31.2	79.0	30.5	37.1	96.2	30.0	77.8
Scott township	590	576	604	405	319	240	116.7	45.0	114.8	44.3	5.1	13.3	3.5	9.1
South Canaan township	1 320	1 345	1 106	611	542	384	73.1	28.2	71.8	27.7	18.4	47.7	8.5	22.1
Starrucca borough	199	216	292	141	110	91	19.4	7.5	19.4	7.5	10.3	26.5	7.3	18.8
Sterling township	974	730	576	556	417	211	71.4	27.6	71.0	27.4	13.7	35.5	7.8	20.3
Texas township	2 570	2 250	2 003	1 041	875	721	37.7	14.6	37.5	14.5	68.5	177.2	27.8	71.8
Waymart borough	1 337	1 248	1 122	512	462	405	8.1	3.1	8.0	3.1	167.1	431.3	64.0	165.2
Westmoreland County †	370 321	r392 184	376 935	153 554	r148 002	120 952	2 684.4	1 036.5	2 648.5	1 022.6	139.8	362.1	58.0	150.2
Adamsburg borough	257	236	251	99	99	91	.7	.3	.7	.3	367.1	856.7	141.4	330.0
Allegheny township	7 895	7 452	6 713	2 953	2 577	2 035	81.7	31.6	79.9	30.8	98.8	256.3	37.0	95.9
Arnold city	6 113	6 853	8 174	3 022	3 160	2 981	2.0	.8	1.9	.7	3 217.4	8 732.9	1 590.5	4 317.1
Arona borough	397	446	453	171	162	143	1.4	.5	1.4	.5	283.6	794.0	122.1	342.0
Avonmore borough	1 089	1 234	1 267	488	472	417	4.2	1.6	3.9	1.5	279.2	726.0	125.1	325.3
Bell township	2 353	2 158	1 981	892	782	614	56.8	21.9	54.9	21.2	42.9	111.0	16.2	42.1
Bolivar borough	544	706	668	229	248	237	.5	.2	.5	.2	1 088.0	2 720.0	458.0	1 145.0
Cook township	2 033	2 174	1 808	964	909	763	120.6	46.6	120.6	46.5	16.9	43.7	8.0	20.7
Delmont borough	2 041	2 159	1 934	923	884	625	2.8	1.1	2.8	1.1	728.9	1 855.5	329.6	839.1
Derry borough	2 950	3 072	3 338	1 320	1 197	1 157	2.1	.8	2.1	.8	1 404.8	3 687.5	628.6	1 650.0
Derry township	15 446	16 193	15 902	6 039	5 487	4 386	252.2	97.4	244.9	94.5	63.1	163.4	24.7	63.9
McChesneytown-Loyalhanna CDP	3 708	4 108	4 283	1 547	1 525	1 348	6.1	2.3	6.1	2.3	607.9	1 612.2	253.6	672.6
Donegal borough	212	212	255	81	84	87	.9	.3	.9	.3	235.6	706.7	90.0	270.0
Donegal township	2 419	2 336	1 620	1 077	1 058	667	128.6	49.6	128.2	49.5	18.9	48.9	8.4	21.8
East Huntingdon township	7 708	8 120	7 234	3 108	2 828	2 183	85.1	32.9	85.1	32.8	90.6	235.0	36.5	94.8
East Vandergrift borough	787	955	1 151	387	408	416	.4	.1	.3	.1	2 623.3	7 870.0	1 290.0	3 870.0
Export borough	981	1 143	1 371	504	498	485	1.2	.5	1.2	.5	817.5	1 962.0	420.0	1 008.0
Fairfield township	2 276	2 260	1 893	977	880	616	157.5	60.8	156.8	60.5	14.5	37.6	6.2	16.1
Greensburg city	16 318	17 558	17 077	7 552	7 465	6 302	11.0	4.2	11.0	4.2	1 483.5	3 885.2	686.5	1 798.1
Hempfield township	42 609	43 396	36 208	16 100	15 254	(NA)	198.9	76.8	198.4	76.6	214.8	556.3	81.1	210.2
Hunker borough	328	359	375	133	140	123	1.0	.4	1.0	.4	328.0	820.0	133.0	332.5
Hyde Park borough	542	633	729	241	231	252	.8	.3	.6	.2	903.3	2 710.0	401.7	1 205.0
Irwin borough	4 604	4 995	4 059	2 289	2 387	1 603	2.3	.9	2.3	.9	2 001.7	5 115.6	995.2	2 543.3
Jeannette city	11 221	13 106	15 209	5 159	5 445	5 240	6.2	2.4	6.2	2.4	1 809.8	4 675.4	832.1	2 149.6
Latrobe borough	9 265	10 799	11 749	4 316	4 473	4 068	5.9	2.3	5.8	2.2	1 597.4	4 211.4	744.1	1 961.8
Laurel Mountain borough †	195	…	…	115	…	…	.4	.1	.4	.1	487.5	1 950.0	287.5	1 150.0
Ligonier borough	1 638	1 917	2 258	903	935	884	1.3	.5	1.3	.5	1 260.0	3 276.0	694.6	1 806.0
Ligonier township †	6 979	7 513	6 278	3 411	3 618	2 341	238.7	92.1	237.9	91.8	29.3	76.0	14.3	37.2
Lower Burrell city	12 251	13 200	13 654	4 916	4 645	3 949	30.6	11.8	29.9	11.6	409.7	1 056.1	164.4	423.8
Loyalhanna township	2 171	2 359	1 771	907	874	564	56.7	21.9	51.6	19.9	42.1	109.1	17.6	45.6
Madison borough	539	531	436	207	191	148	1.4	.5	1.4	.5	385.0	1 078.0	147.9	414.0
Manor borough	2 627	2 235	2 276	978	745	685	5.2	2.0	5.2	2.0	505.2	1 313.5	188.1	489.0
Monessen city	9 901	11 928	15 216	4 902	5 051	5 321	7.9	3.1	7.5	2.9	1 320.1	3 414.1	653.6	1 690.3

TIPSII [UPF] GPH242 CENSUS90 71582000 01/25/93 10:06 AM MACHINE: C DATA:CENSUS90*PH2TIPSDA42. 12/16/92 21:41:39 TAPE: NONE FRAME: 49
TSF:CENSUS90*92. 12/16/92 21:42:03 UTF:CENSUS90*93. 12/16/92 21:42:03 META:CENSUS90*PH2TABLES42. 12/16/92 21:46:30

Table 8. Population and Housing Units, 1970 to 1990; Area Measurements and Density: 1990—Con.

[For information concerning historical counts, see "User Notes." Density is computed using land area. For definitions of terms and meanings of symbols, see text]

State County County Subdivision Place	Population			Housing units			1990 area measurements				1990 density			
							Total area		Land area		Population per—		Housing units per—	
	1990	1980	1970	1990	1980	1970	Square kilometers	Square miles	Square kilometers	Square miles	Square kilometer	Square mile	Square kilometer	Square mile
Westmoreland County †—Con.														
Mount Pleasant borough	4 787	5 354	5 895	2 189	2 267	2 124	3.0	1.1	3.0	1.1	1 595.7	4 351.8	729.7	1 990.0
Mount Pleasant township	11 341	11 851	10 830	4 508	4 339	3 320	144.7	55.8	144.2	55.7	78.6	203.6	31.3	80.9
Calumet-Norvelt CDP	1 790	2 541	2 588	707	911	787	3.8	1.5	3.8	1.5	471.1	1 193.3	186.1	471.3
Municipality of Murrysville borough	17 240	16 036	...	6 217	5 197	...	95.5	36.9	95.5	36.9	180.5	467.2	65.1	168.5
New Alexandria borough	571	697	690	248	261	226	2.2	.8	1.7	.7	335.9	815.7	145.9	354.3
New Florence borough	854	855	929	356	342	336	.9	.4	.9	.3	948.9	2 846.7	395.6	1 186.7
New Kensington city	15 894	17 660	20 312	7 269	7 471	7 158	11.0	4.2	10.3	4.0	1 543.1	3 973.5	705.7	1 817.3
New Stanton borough	2 081	2 600	1 781	943	1 112	(NA)	10.3	4.0	10.2	3.9	204.0	533.6	92.5	241.8
North Belle Vernon borough	2 112	2 425	2 916	986	1 003	1 044	1.1	.4	1.1	.4	1 920.0	5 280.0	896.4	2 465.0
North Huntingdon township	28 158	31 517	29 443	10 473	10 412	8 418	71.1	27.5	71.0	27.4	396.6	1 027.7	147.5	382.2
North Irwin borough	956	1 016	1 306	405	384	420	.5	.2	.5	.2	1 912.0	4 780.0	810.0	2 025.0
Oklahoma borough	977	1 078	1 084	406	428	365	2.0	.8	1.9	.7	514.2	1 395.7	213.7	580.0
Penn borough	511	619	735	203	233	235	.4	.2	.4	.2	1 277.5	2 555.0	507.5	1 015.0
Penn township	15 945	16 153	12 975	5 640	5 240	3 722	78.6	30.3	78.6	30.3	202.9	526.2	71.8	186.1
Rostraver township	11 224	11 430	10 525	4 622	4 270	3 322	85.2	32.9	83.3	32.2	134.7	348.6	55.5	143.5
Lynnwood-Pricedale CDP (pt.)	1 598	1 741	1 992	699	731	700	2.0	.8	2.0	.8	799.0	1 997.5	349.5	873.8
St. Clair township	1 603	1 668	1 507	667	613	478	74.4	28.7	73.4	28.4	21.8	56.4	9.1	23.5
Salem township	7 282	7 656	6 023	3 071	2 889	1 776	124.5	48.1	120.5	46.5	60.4	156.6	25.5	66.0
Scottdale borough	5 184	5 833	5 818	2 289	2 325	2 144	3.0	1.2	3.0	1.2	1 728.0	4 320.0	763.0	1 907.5
Seward borough	522	675	746	224	259	243	.6	.2	.6	.2	870.0	2 610.0	373.3	1 120.0
Sewickley township	6 642	7 095	6 735	2 680	2 558	2 061	69.5	26.8	68.9	26.6	96.4	249.7	38.9	100.8
Smithton borough	388	559	552	197	241	232	.4	.1	.3	.1	1 293.3	3 880.0	656.7	1 970.0
South Greensburg borough	2 293	2 605	3 288	1 081	1 041	1 093	1.9	.7	1.9	.7	1 206.8	3 275.7	568.9	1 544.3
South Huntingdon township	6 352	6 366	6 071	2 557	2 271	1 926	118.4	45.7	117.2	45.3	54.2	140.2	21.8	56.4
Southwest Greensburg borough	2 456	2 898	3 186	1 180	1 229	1 139	1.0	.4	1.0	.4	2 456.0	6 140.0	1 180.0	2 950.0
Sutersville borough †	755	863	830	318	318	267	.8	.3	.8	.3	943.8	2 516.7	397.5	1 060.0
Trafford borough (pt.)	3 255	r3 552	4 288	1 516	r1 447	1 375	3.2	1.3	3.2	1.3	1 017.2	2 503.8	473.8	1 166.2
Unity township	20 109	19 976	18 419	7 586	6 797	5 145	175.4	67.7	173.6	67.0	115.8	300.1	43.7	113.2
Lawson Heights CDP	2 464	2 626	3 844	1 051	927	918	3.8	1.5	3.8	1.5	648.4	1 642.7	276.6	700.7
Upper Burrell township	2 258	2 179	1 948	853	792	575	39.3	15.2	39.3	15.2	57.5	148.6	21.7	56.1
Vandergrift borough	5 904	6 823	7 889	2 852	2 909	2 915	3.4	1.3	3.2	1.3	1 845.0	4 541.5	891.3	2 193.8
Washington township	7 725	6 906	5 613	2 867	2 408	1 693	84.4	32.6	82.1	31.7	94.1	243.7	34.9	90.4
West Leechburg borough	1 359	1 395	1 422	580	492	426	2.6	1.0	2.5	.9	543.6	1 510.0	232.0	644.4
West Newton borough	3 152	3 387	3 648	1 453	1 484	1 261	3.2	1.2	2.9	1.1	1 086.9	2 865.5	501.0	1 320.9
Youngstown borough	370	470	478	182	195	179	.3	.1	.3	.1	1 233.3	3 700.0	606.7	1 820.0
Youngwood borough	3 372	3 749	3 057	1 573	1 588	1 104	4.8	1.9	4.8	1.8	702.5	1 873.3	327.7	873.9
Wyoming County	28 076	26 433	19 082	11 857	10 666	7 801	1 048.5	404.8	1 028.8	397.2	27.3	70.7	11.5	29.9
Braintrim township	465	396	351	249	179	148	16.4	6.3	15.5	6.0	30.0	77.5	16.1	41.5
Clinton township	1 063	1 099	658	384	383	204	31.7	12.2	31.7	12.2	33.5	87.1	12.1	31.5
Eaton township	1 600	1 636	1 163	678	631	518	95.9	37.0	93.0	35.9	17.2	44.6	7.3	18.9
Exeter township	763	640	601	362	325	353	8.8	3.4	8.1	3.1	94.2	246.1	44.7	116.8
Factoryville borough	1 310	924	922	355	351	319	1.9	.7	1.9	.7	689.5	1 871.4	186.8	507.1
Falls township	2 055	1 924	1 473	702	622	448	55.0	21.2	53.5	20.7	38.4	99.3	13.1	33.9
Forkston township	316	249	223	249	211	225	183.7	70.9	183.3	70.8	1.7	4.5	1.4	3.5
Laceyville borough	436	498	452	187	220	175	.5	.2	.5	.2	872.0	2 180.0	374.0	935.0
Lemon township	1 264	856	701	601	421	397	42.7	16.5	41.1	15.9	30.8	79.5	14.6	37.8
Mehoopany township	888	878	677	367	341	248	46.3	17.9	44.5	17.2	20.0	51.6	8.2	21.3
Meshoppen borough	439	571	482	197	247	169	1.9	.7	1.9	.7	231.1	627.1	103.7	281.4
Meshoppen township	879	786	452	445	288	237	41.2	15.9	40.2	15.5	21.9	56.7	11.1	28.7
Monroe township	1 802	1 813	1 045	688	643	337	54.0	20.9	53.7	20.7	33.6	87.1	12.8	33.2
Nicholson borough	857	945	877	372	369	311	3.3	1.3	3.2	1.2	267.8	714.2	116.3	310.0
Nicholson township	1 287	1 244	737	539	525	356	59.8	23.1	59.1	22.8	21.8	56.4	9.1	23.6
North Branch township	168	156	126	117	86	79	58.2	22.5	57.9	22.3	2.9	7.5	2.0	5.2
Northmoreland township	1 462	1 162	767	554	432	270	51.7	20.0	51.3	19.8	28.5	73.8	10.8	28.0
Noxen township	944	1 048	822	374	363	315	74.0	28.6	73.9	28.5	12.8	33.1	5.1	13.1
Overfield township	1 466	1 338	913	887	919	658	26.4	10.2	25.6	9.9	57.3	148.1	34.6	89.6
Tunkhannock borough	2 251	2 144	2 251	916	905	800	2.3	.9	2.3	.9	978.7	2 501.1	398.3	1 017.8
Tunkhannock township	4 371	4 399	2 200	1 818	1 534	822	82.9	32.0	80.6	31.1	54.2	140.5	22.6	58.5
Washington township	1 212	1 031	614	431	370	203	50.0	19.3	48.4	18.7	25.0	64.8	8.9	23.0
Windham township	778	696	575	385	301	209	60.1	23.2	57.7	22.3	13.5	34.9	6.7	17.3
York County †	339 574	r313 024	272 603	134 761	r117 561	90 508	2 357.8	910.3	2 343.0	904.6	144.9	375.4	57.5	149.0
Carroll township	3 287	3 097	2 386	1 210	1 052	730	38.9	15.0	38.9	15.0	84.5	219.1	31.1	80.7
Chanceford township	5 026	4 584	3 119	1 806	1 565	945	125.7	48.5	125.7	48.5	40.0	103.6	14.4	37.2
Codorus township	3 653	3 591	2 762	1 316	1 167	783	86.7	33.5	86.7	33.5	42.1	109.0	15.2	39.3
Conewago township	4 997	4 979	3 719	1 890	1 724	1 088	63.9	24.7	63.3	24.4	78.9	204.8	29.9	77.5
Cross Roads borough	322	267	163	115	100	64	4.9	1.9	4.9	1.9	65.7	169.5	23.5	60.5
Dallastown borough	3 974	3 949	3 560	1 638	1 608	1 252	1.9	.7	1.9	.7	2 091.6	5 677.1	862.1	2 340.0
Delta borough	761	692	778	305	302	285	.7	.3	.7	.3	1 087.1	2 536.7	435.7	1 016.7
Dillsburg borough	1 925	1 733	1 441	843	714	522	2.0	.8	2.0	.8	962.5	2 406.3	421.5	1 053.8
Dover borough	1 884	1 910	1 168	767	741	380	1.3	.5	1.3	.5	1 449.2	3 768.0	590.0	1 534.0
Dover township	15 668	12 589	8 975	5 906	4 337	2 690	108.7	42.0	108.5	41.9	144.4	373.9	54.4	141.0
Weigelstown CDP	8 665	5 213	...	3 288	1 812	...	13.2	5.1	13.2	5.1	656.4	1 699.0	249.1	644.7
East Hopewell township	1 929	1 450	843	662	488	258	53.2	20.6	53.2	20.6	36.3	93.6	12.4	32.1
East Manchester township	3 714	3 564	1 735	1 449	1 298	540	44.6	17.2	43.1	16.6	86.2	223.7	33.6	87.3

TIPSII [UPF] GPH242 CENSUS90 71582000 01/25/93 10:06 AM MACHINE: C DATA:CENSUS90*PH2TIPSDA42 12/16/92 21:41:39 TAPE: NONE FRAME: 50
TSF:CENSUS90*92. 12/16/92 21:42:03 UTF:CENSUS90*93. 12/16/92 21:42:03 META:CENSUS90*PH2TABLES42. 12/16/92 21:46:30

Table 8. Population and Housing Units, 1970 to 1990; Area Measurements and Density: 1990—Con.

[For information concerning historical counts, see "User Notes." Density is computed using land area. For definitions of terms and meanings of symbols, see text]

State County County Subdivision Place	Population			Housing units			1990 area measurements				1990 density			
							Total area		Land area		Population per—		Housing units per—	
	1990	1980	1970	1990	1980	1970	Square kilometers	Square miles	Square kilometers	Square miles	Square kilometer	Square mile	Square kilometer	Square mile
York County †—Con.														
East Prospect borough	558	529	547	220	206	191	.8	.3	.8	.3	697.5	1 860.0	275.0	733.3
Fairview township	13 258	11 941	9 248	5 024	4 238	2 745	92.4	35.7	92.2	35.6	143.8	372.4	54.5	141.1
Fawn township	2 175	1 671	1 309	755	598	410	70.1	27.1	70.1	27.1	31.0	80.3	10.8	27.9
Fawn Grove borough	489	516	485	181	181	172	4.1	1.6	4.1	1.6	119.3	305.6	44.1	113.1
Felton borough	438	483	425	157	160	136	1.7	.7	1.7	.7	257.6	625.7	92.4	224.3
Franklin township	3 852	2 830	1 598	1 447	998	466	49.7	19.2	49.6	19.1	77.7	201.7	29.2	75.8
Franklintown borough	373	280	279	161	111	100	.6	.2	.6	.2	621.7	1 865.0	268.3	805.0
Glen Rock borough	1 688	1 662	1 600	717	692	568	2.0	.8	2.0	.8	844.0	2 110.0	358.5	896.3
Goldsboro borough	458	477	576	196	191	184	1.1	.4	1.1	.4	416.4	1 145.0	178.2	490.0
Hallam borough	1 375	1 428	1 825	599	557	596	1.8	.7	1.8	.7	763.9	1 964.3	332.8	855.7
Hanover borough	14 399	14 890	15 623	6 622	6 352	5 708	9.5	3.7	9.5	3.7	1 515.7	3 891.6	697.1	1 789.7
Heidelberg township	2 622	2 116	1 785	942	709	528	38.8	15.0	37.4	14.5	70.1	180.8	25.2	65.0
Hellam township	5 123	4 507	3 158	2 101	1 681	1 004	71.7	27.7	71.6	27.7	71.6	184.9	29.3	75.8
Hopewell township	3 177	2 600	1 728	1 169	918	544	69.7	26.9	69.7	26.9	45.6	118.1	16.8	43.5
Jackson township	6 244	5 347	3 931	2 177	1 790	1 159	58.6	22.6	58.0	22.4	107.7	278.8	37.5	97.2
Jacobus borough	1 370	1 396	1 360	528	500	425	2.4	.9	2.4	.9	570.8	1 522.2	220.0	586.7
Jefferson borough	675	685	540	245	238	178	1.6	.6	1.6	.6	421.9	1 125.0	153.1	408.3
Lewisberry borough	314	309	490	122	113	153	.4	.1	.4	.1	785.0	3 140.0	305.0	1 220.0
Loganville borough	954	1 020	921	355	349	282	2.6	1.0	2.6	1.0	366.9	954.0	136.5	355.0
Lower Chanceford township	2 454	2 250	1 759	999	933	589	108.0	41.7	107.7	41.6	22.8	59.0	9.3	24.0
Susquehanna Trails CDP (pt.)	–	…	…	–	…	…	.1	.1	.1	.1	–	–	–	–
Lower Windsor township	7 051	5 977	3 879	2 624	2 122	1 335	65.1	25.1	65.1	25.1	108.3	280.9	40.3	104.5
Manchester borough	1 830	2 027	2 391	772	782	765	2.0	.8	2.0	.8	915.0	2 287.5	386.0	965.0
Manchester township	7 517	7 637	6 979	2 988	2 732	2 194	41.2	15.9	41.1	15.9	182.9	472.8	72.7	187.9
Emigsville CDP	2 580	2 413	…	1 091	900	…	3.1	1.2	3.1	1.2	832.3	2 150.0	351.9	909.2
Manheim township	2 692	2 296	1 566	897	705	428	58.1	22.4	55.8	21.5	48.2	125.2	16.1	41.7
Monaghan township	2 009	1 645	1 134	751	570	340	33.6	13.0	33.5	13.0	60.0	154.5	22.4	57.8
Mount Wolf borough	1 365	1 517	1 811	564	558	568	1.4	.5	1.4	.5	975.0	2 730.0	402.9	1 128.0
Newberry township	12 003	10 047	5 978	4 546	3 469	1 804	79.5	30.7	78.8	30.4	152.3	394.8	57.7	149.5
Valley Green CDP	3 017	(NA)	(NA)	1 072	(NA)	(NA)	3.6	1.4	3.6	1.4	838.1	2 155.0	297.8	765.7
New Freedom borough	2 920	2 205	1 495	1 055	783	539	5.3	2.1	5.3	2.1	550.9	1 390.5	199.1	502.4
New Salem borough	669	832	384	257	284	124	1.2	.5	1.2	.5	557.5	1 338.0	214.2	514.0
North Codorus township	7 565	6 854	4 514	2 688	2 286	1 343	83.9	32.4	83.7	32.3	90.4	234.2	32.1	83.2
North Hopewell township	2 205	1 787	1 193	806	602	370	48.1	18.6	48.1	18.6	45.8	118.5	16.8	43.3
North York borough	1 689	1 755	2 032	752	754	730	.8	.3	.8	.3	2 111.3	5 630.0	940.0	2 506.7
Paradise township	3 180	r2 776	2 165	1 123	r930	633	52.5	20.3	52.5	20.3	60.6	156.7	21.4	55.3
Peach Bottom township	3 444	2 692	1 424	1 606	1 318	461	76.8	29.7	75.9	29.3	45.4	117.5	21.2	54.8
Susquehanna Trails CDP (pt.)	1 419	…	…	745	…	…	8.1	3.1	8.1	3.1	175.2	457.7	92.0	240.3
Penn township	11 658	9 234	8 154	4 540	3 381	2 724	33.4	12.9	33.0	12.8	353.3	910.8	137.6	354.7
Parkville CDP	6 014	5 009	5 120	2 454	1 902	1 733	7.6	2.9	7.6	2.9	791.3	2 073.8	322.9	846.2
Pennville CDP	1 559	1 398	1 100	597	516	373	1.9	.7	1.9	.7	820.5	2 227.1	314.2	852.9
Railroad borough	317	272	308	114	100	102	1.6	.6	1.6	.6	198.1	528.3	71.3	190.0
Red Lion borough	6 130	5 824	5 645	2 572	2 429	2 110	3.3	1.3	3.3	1.3	1 857.6	4 715.4	779.4	1 978.5
Seven Valleys borough	483	500	688	198	185	203	3.0	1.1	3.0	1.1	161.0	439.1	66.0	180.0
Shrewsbury borough	2 672	2 688	1 716	1 075	912	600	4.6	1.8	4.6	1.8	580.9	1 484.4	233.7	597.2
Shrewsbury township	5 898	4 551	2 578	2 053	1 484	803	75.8	29.3	75.7	29.2	77.9	202.0	27.1	70.3
Springettsbury township	21 564	19 687	19 399	8 581	7 053	5 813	43.4	16.8	43.4	16.8	496.9	1 283.6	197.7	510.8
East York CDP	8 487	…	…	3 621	…	…	7.5	2.9	7.5	2.9	1 131.6	2 926.6	482.8	1 248.6
Springetts Manor-Yorklyn CDP	3 433	…	…	1 095	…	…	3.0	1.1	3.0	1.1	1 144.3	3 120.9	365.0	995.5
Stonybrook-Wilshire CDP (pt.)	3 906	…	…	1 453	…	…	6.8	2.6	6.8	2.6	574.4	1 502.3	213.7	558.8
Springfield township	3 918	3 506	2 221	1 395	1 181	634	68.7	26.5	67.9	26.2	57.7	149.5	20.5	53.2
Spring Garden township	11 207	11 127	12 443	4 225	4 149	4 022	17.3	6.7	17.2	6.6	651.6	1 698.0	245.6	640.2
Grantley CDP	3 069	…	…	846	…	…	4.3	1.7	4.3	1.7	713.7	1 805.3	196.7	497.6
Tyler Run-Queens Gate CDP (pt.)	23	…	…	20	…	…	–	–	–	–	–	–	–	–
Valley View CDP	2 911	…	…	1 263	…	…	2.0	.8	2.0	.8	1 455.5	3 638.8	631.5	1 578.8
Spring Grove borough	1 863	1 832	1 669	748	752	582	2.0	.8	2.0	.8	931.5	2 328.8	374.0	935.0
Stewartstown borough	1 308	1 072	1 157	546	442	426	2.1	.8	2.1	.8	622.9	1 635.0	260.0	682.5
Warrington township	4 275	3 586	2 494	1 587	1 217	744	93.2	36.0	91.6	35.4	46.7	120.8	17.3	44.8
Washington township	2 291	2 055	1 365	823	701	382	72.2	27.9	72.2	27.9	31.7	82.1	11.4	29.5
Wellsville borough	304	347	346	129	132	102	.4	.1	.4	.1	760.0	3 040.0	322.5	1 290.0
West Manchester township	14 369	12 728	12 257	6 022	4 739	3 965	52.0	20.1	52.0	20.1	276.3	714.9	115.8	299.6
Shiloh CDP	8 245	5 315	…	3 312	1 880	…	10.9	4.2	10.9	4.2	756.4	1 963.1	303.9	788.6
West Manheim township	4 590	3 688	2 246	1 549	1 175	674	52.1	20.1	50.7	19.6	90.5	234.2	30.6	79.0
West York borough	4 283	4 526	5 314	2 003	1 943	1 948	1.3	.5	1.3	.5	3 294.6	8 566.0	1 540.8	4 006.0
Windsor borough	1 355	1 205	1 298	509	446	437	1.3	.5	1.3	.5	1 042.3	2 710.0	391.5	1 018.0
Windsor township	9 424	8 807	6 672	3 562	3 028	2 056	70.5	27.2	70.4	27.2	133.9	346.5	50.6	131.0
Stonybrook-Wilshire CDP (pt.)	981	…	…	387	…	…	1.9	.7	1.9	.7	516.3	1 401.4	203.7	552.9
Winterstown borough	581	491	424	200	165	140	6.0	2.3	6.0	2.3	96.8	252.6	33.3	87.0
Wrightsville borough	2 396	2 365	2 668	983	933	898	1.6	.6	1.6	.6	1 497.5	3 993.3	614.4	1 638.3
Yoe borough	947	990	790	429	413	255	.6	.2	.6	.2	1 578.3	4 735.0	715.0	2 145.0
York city	42 192	44 619	50 335	18 407	19 314	19 093	13.6	5.3	13.5	5.2	3 125.3	8 113.8	1 363.5	3 539.8
York township	19 231	16 893	12 702	8 066	6 420	4 155	66.8	25.8	66.0	25.5	291.4	754.2	122.2	316.3
Spry CDP	4 271	…	…	1 905	…	…	6.7	2.6	6.7	2.6	637.5	1 642.7	284.3	732.7
Tyler Run-Queens Gate CDP (pt.)	2 716	…	…	1 291	…	…	4.0	1.6	4.0	1.6	679.0	1 697.5	322.8	806.9
Yorkana borough	285	296	262	102	98	88	.6	.2	.6	.2	475.0	1 425.0	170.0	510.0

TIPSII [UPF] GPH242 CENSUS90 71582000 01/25/93 10:06 AM MACHINE: C DATA:CENSUS90*PH2TIPSDA42. 12/16/92 21:41:39 TAPE: NONE FRAME: 51
TSF:CENSUS90*92. 12/16/92 21:42:03 UTF:CENSUS90*93. 12/16/92 21:42:03 MET:ACENSUS90*PH2TABLES42. 12/16/92 21:46:30

Table 8. **Population and Housing Units, 1970 to 1990; Area Measurements and Density: 1990**—Con.

[For information concerning historical counts, see "User Notes." Density is computed using land area. For definitions of terms and meanings of symbols, see text]

State County County Subdivision Place	Population			Housing units			1990 area measurements				1990 density			
							Total area		Land area		Population per—		Housing units per—	
	1990	1980	1970	1990	1980	1970	Square kilometers	Square miles	Square kilometers	Square miles	Square kilometer	Square mile	Square kilometer	Square mile
York County †—Con.														
York Haven borough	758	746	671	290	263	243	.9	.3	.8	.3	947.5	2 526.7	362.5	966.7

TIPSII [UPF] GPH242 CENSUS90 71582000 01/25/93 10:06 AM MACHINE: C DATA:CENSUS90*PH2TIPSDA42. 12/16/92 21:41:39 TAPE: NONE FRAME: 52
TSF:CENSUS90*92. 12/16/92 21:42:03 UTF:CENSUS90*93. 12/16/92 21:42:03 META:CENSUS90*PH2TABLES42. 12/16/92 21:46:30

Table 9. Population and Housing Units, 1970 to 1990; Area Measurements and Density: 1990

[For information concerning historical counts, see "User Notes." Density is computed using land area. For definitions of terms and meanings of symbols, see text]

Place and [In Selected States] County Subdivision	Population			Housing units			1990 area measurements				1990 density			
							Total area		Land area		Population per—		Housing units per—	
	1990	1980	1970	1990	1980	1970	Square kilometers	Square miles	Square kilometers	Square miles	Square kilometer	Square mile	Square kilometer	Square mile
Abbott township, Potter County	173	240	273	428	407	274	181.1	69.9	181.1	69.9	1.0	2.5	2.4	6.1
Abbottstown borough, Adams County	539	r558	552	230	r215	182	1.5	.6	1.5	.6	359.3	898.3	153.3	383.3
Abington township, Lackawanna County	1 533	1 487	1 316	565	534	402	11.9	4.6	11.9	4.6	128.8	333.3	47.5	122.8
Abington township, Montgomery County	56 322	r58 836	63 625	22 116	r20 983	19 287	40.0	15.5	40.0	15.5	1 408.1	3 633.7	552.9	1 426.8
Adams township, Butler County	3 911	3 816	3 352	1 418	1 251	983	58.7	22.6	58.6	22.6	66.7	173.1	24.2	62.7
Adams township, Cambria County	6 869	7 532	5 889	2 624	2 583	1 774	122.2	47.2	121.8	47.0	56.4	146.1	21.5	55.8
Adams township, Snyder County	833	773	664	331	288	200	54.1	20.9	53.2	20.5	15.7	40.6	6.2	16.1
Adamsburg borough, Westmoreland County	257	236	251	99	99	91	.7	.3	.7	.3	367.1	856.7	141.4	330.0
Adamstown borough	1 108	1 119	1 202	457	432	423	3.5	1.4	3.5	1.4	316.6	791.4	130.6	326.4
Berks County	–	12	4	–	3	2	–	–	–	–	–	–	–	–
Lancaster County	1 108	1 107	1 198	457	429	421	3.5	1.4	3.5	1.4	316.6	791.4	130.6	326.4
Addison borough, Somerset County	212	259	370	109	113	138	1.4	.6	1.4	.6	151.4	353.3	77.9	181.7
Addison township, Somerset County	946	1 012	803	1 033	1 052	313	164.2	63.4	159.7	61.7	5.9	15.3	6.5	16.7
Akron borough, Lancaster County	3 869	3 471	3 149	1 593	1 279	1 013	3.3	1.3	3.3	1.3	1 172.4	2 976.2	482.7	1 225.4
Alba borough, Bradford County	170	222	184	65	73	63	1.8	.7	1.8	.7	94.4	242.9	36.1	92.9
Albany township, Berks County	1 547	1 381	1 109	622	523	397	104.1	40.2	104.1	40.2	14.9	38.5	6.0	15.5
Albany township, Bradford County	927	853	705	481	391	263	83.6	32.3	83.5	32.2	11.1	28.8	5.8	14.9
Albion borough, Erie County	1 575	1 818	1 768	642	774	629	2.8	1.1	2.8	1.1	562.5	1 431.8	229.3	583.6
Alburtis borough, Lehigh County	1 415	1 428	1 142	502	502	357	1.8	.7	1.8	.7	786.1	2 021.4	278.9	717.1
Aldan borough, Delaware County	4 549	4 671	5 001	1 816	1 768	1 668	1.5	.6	1.5	.6	3 032.7	7 581.7	1 210.7	3 026.7
Aleppo township, Allegheny County	1 246	1 134	794	515	467	218	4.7	1.8	4.7	1.8	265.1	692.2	109.6	286.1
Aleppo township, Greene County	656	721	659	272	261	249	70.6	27.3	70.6	27.3	9.3	24.0	3.9	10.0
Alexandria borough, Huntingdon County	411	435	495	158	182	147	.3	.1	.3	.1	1 370.0	4 110.0	526.7	1 580.0
Aliquippa city, Beaver County	13 374	17 094	22 277	6 118	6 646	7 184	11.6	4.5	10.6	4.1	1 261.7	3 262.0	577.2	1 492.2
Allegany township, Potter County	413	373	287	248	239	130	104.5	40.3	104.5	40.3	4.0	10.2	2.4	6.2
Allegheny township, Blair County	7 023	7 463	5 943	2 832	2 632	1 631	75.9	29.3	75.9	29.3	92.5	239.7	37.3	96.7
Allegheny township, Butler County	504	565	466	292	265	177	62.7	24.2	62.7	24.2	8.0	20.8	4.7	12.1
Allegheny township, Cambria County	2 075	1 607	1 436	537	479	286	76.6	29.6	76.5	29.5	27.1	70.3	7.0	18.2
Allegheny township, Somerset County	695	596	518	362	289	173	133.8	51.7	133.8	51.7	5.2	13.4	2.7	7.0
Allegheny township, Venango County	281	261	210	158	158	113	64.6	25.0	64.6	25.0	4.3	11.2	2.4	6.3
Allegheny township, Westmoreland County	7 895	7 452	6 713	2 953	2 577	2 035	81.7	31.6	79.9	30.8	98.8	256.3	37.0	95.9
Allen township, Northampton County	2 626	2 465	1 856	943	836	526	28.9	11.2	28.7	11.1	91.5	236.6	32.9	85.0
Allenport borough, Washington County	595	735	762	276	295	264	5.7	2.2	5.3	2.1	112.3	283.3	52.1	131.4
Allentown city, Lehigh County	105 090	103 758	109 871	45 636	43 763	39 398	46.5	17.9	45.9	17.7	2 289.5	5 937.3	994.2	2 578.3
Allison township, Clinton County	191	237	270	72	85	81	5.5	2.1	4.9	1.9	39.0	100.5	14.7	37.9
Almedia CDP, Columbia County	1 116	1 191	1 157	459	447	373	2.0	.8	1.6	.6	697.5	1 860.0	286.9	765.0
Alsace township, Berks County	3 459	3 456	3 034	1 377	1 243	1 008	31.6	12.2	31.6	12.2	109.5	283.5	43.6	112.9
Altoona city, Blair County	51 881	57 078	63 115	22 698	22 502	21 856	25.3	9.8	25.3	9.8	2 050.6	5 294.0	897.2	2 316.1
Ambler borough, Montgomery County	6 609	6 628	7 800	2 629	2 490	2 455	2.2	.8	2.2	.8	3 004.1	8 261.3	1 195.0	3 286.3
Ambridge borough, Beaver County	8 133	9 575	11 324	4 078	4 328	4 230	3.9	1.5	3.8	1.5	2 140.3	5 422.0	1 073.2	2 718.7
Amity township, Berks County	6 434	5 883	4 718	2 422	2 093	1 486	47.7	18.4	47.4	18.3	135.7	351.6	51.1	132.3
Amity township, Erie County	1 034	1 098	792	354	341	230	73.3	28.3	73.3	28.3	14.1	36.5	4.8	12.5
Amity Gardens CDP, Berks County	2 714	…	…	968	…	…	2.5	1.0	2.5	1.0	1 085.6	2 714.0	387.2	968.0
Amwell township, Washington County	4 176	3 563	3 030	1 529	1 216	971	116.1	44.8	116.1	44.8	36.0	93.2	13.2	34.1
Ancient Oaks CDP, Lehigh County	2 663	…	…	857	…	…	5.7	2.2	5.7	2.2	467.2	1 210.5	150.4	389.5
Annin township, McKean County	805	853	708	347	326	217	86.9	33.6	86.9	33.6	9.3	24.0	4.0	10.3
Annville township, Lebanon County	4 294	4 493	4 704	1 442	1 436	1 322	4.0	1.5	4.0	1.5	1 073.5	2 862.7	360.5	961.3
Annville CDP, Lebanon County	4 294	4 493	4 704	1 442	1 436	1 322	4.0	1.5	4.0	1.5	1 073.5	2 862.7	360.5	961.3
Anthony township, Lycoming County	727	730	480	263	245	121	41.1	15.9	41.1	15.9	17.7	45.7	6.4	16.5
Anthony township, Montour County	1 287	1 197	1 013	465	391	270	67.9	26.2	67.2	25.9	19.2	49.7	6.9	18.0
Antis township, Blair County	6 176	6 524	5 025	2 440	2 351	1 546	158.0	61.0	157.4	60.8	39.2	101.6	15.5	40.1
Antrim township, Franklin County	10 107	9 326	7 378	3 652	3 050	2 100	181.8	70.2	181.5	70.1	55.7	144.2	20.1	52.1
Apolacon township, Susquehanna County	493	499	319	252	219	90	60.6	23.4	59.9	23.1	8.2	21.3	4.2	10.9
Apollo borough, Armstrong County	1 895	2 212	2 308	863	948	864	.9	.4	.8	.3	2 368.8	6 316.7	1 078.8	2 876.7
Applewold borough, Armstrong County	388	395	515	168	170	169	.1	–	.1	–	3 880.0	–	1 680.0	–
Ararat township, Susquehanna County	420	356	325	378	305	220	50.5	19.5	48.8	18.8	8.6	22.3	7.7	20.1
Archbald borough, Lackawanna County	6 291	6 295	6 118	2 458	2 261	1 922	43.6	16.8	43.6	16.8	144.3	374.5	56.4	146.3
Urban part	6 251	5 774	6 113	2 445	2 075	(NA)	28.5	11.0	28.5	11.0	219.3	568.3	85.8	222.3
Rural part	40	521	5	13	186	(NA)	15.1	5.8	15.1	5.8	2.6	6.9	.9	2.2
Ardmore CDP	12 646	…	…	5 567	…	…	5.0	1.9	5.0	1.9	2 529.2	6 655.8	1 113.4	2 930.0
Delaware County	5 321	…	…	2 090	…	…	2.0	.8	2.0	.8	2 660.5	6 651.3	1 045.0	2 612.5
Montgomery County	7 325	…	…	3 477	…	…	3.0	1.1	3.0	1.1	2 441.7	6 659.1	1 159.0	3 160.9
Arendtsville borough, Adams County	693	600	589	305	233	216	1.8	.7	1.8	.7	385.0	990.0	169.4	435.7
Arlington Heights CDP, Monroe County	4 768	1 198	…	2 015	467	…	13.7	5.3	13.7	5.3	348.0	899.6	147.1	380.2
Armagh borough, Indiana County	104	133	165	48	59	52	.1	.1	.1	.1	1 040.0	1 040.0	480.0	480.0
Armagh township, Mifflin County	3 627	3 710	3 385	1 836	1 695	1 275	240.7	92.9	240.3	92.8	15.1	39.1	7.6	19.8
Armenia township, Bradford County	134	191	62	171	146	75	47.1	18.2	46.8	18.1	2.9	7.4	3.7	9.4
Armstrong township, Indiana County	3 048	2 786	1 867	1 125	966	554	97.7	37.7	97.7	37.7	31.2	80.8	11.5	29.8
Armstrong township, Lycoming County	676	724	727	284	276	241	66.2	25.6	64.8	25.0	10.4	27.0	4.4	11.4
Arnold city, Westmoreland County	6 113	6 853	8 174	3 022	3 160	2 981	2.0	.8	1.9	.7	3 217.4	8 732.9	1 590.5	4 317.1
Arona borough, Westmoreland County	397	446	453	171	162	143	1.4	.5	1.4	.5	283.6	794.0	122.1	342.0
Ashland township, Clarion County	1 019	1 048	872	398	377	278	58.5	22.6	58.4	22.6	17.4	45.1	6.8	17.6

TIPSII [UPF] GPH242 CENSUS90 71582000 01/ 25/ 93 10:06 AM MACHINE: C DATA:CENSUS90*PH2TIPSDA42 12/16/ 92 21:41:39 TAPE: NONE FRAME: 53
TSF:CENSUS90*92. 12/ 16/ 92 21:42:03 UTF:CENSUS90*93. 12/16/ 92 21:42:03 META:CENSUS90*PH2TABLES42. 12/ 16/ 92 21:46:30

Table 9. Population and Housing Units, 1970 to 1990; Area Measurements and Density: 1990—Con.

[For information concerning historical counts, see "User Notes." Density is computed using land area. For definitions of terms and meanings of symbols, see text]

Place and [In Selected States] County Subdivision	Population			Housing units			1990 area measurements				1990 density			
							Total area		Land area		Population per—		Housing units per—	
	1990	1980	1970	1990	1980	1970	Square kilometers	Square miles	Square kilometers	Square miles	Square kilometer	Square mile	Square kilometer	Square mile
Ashland borough	3 859	4 235	4 737	1 792	1 812	1 807	4.2	1.6	4.2	1.6	918.8	2 411.9	426.7	1 120.0
Columbia County	3	9	–	2	6	–	–	–	–	–	–	–	–	–
Schuylkill County	3 856	4 226	4 737	1 790	1 806	1 807	4.2	1.6	4.2	1.6	918.1	2 410.0	426.2	1 118.8
Ashley borough, Luzerne County	3 291	3 512	4 095	1 433	1 387	1 374	2.4	.9	2.4	.9	1 371.3	3 656.7	597.1	1 592.2
Ashville borough, Cambria County	306	383	409	122	137	111	.5	.2	.5	.2	612.0	1 530.0	244.0	610.0
Aspinwall borough, Allegheny County	2 880	3 284	3 541	1 532	1 530	1 306	1.0	.4	.9	.3	3 200.0	9 600.0	1 702.2	5 106.7
Aston township, Delaware County	15 080	14 530	13 704	5 262	4 543	3 726	14.9	5.7	14.9	5.7	1 012.1	2 645.6	353.2	923.2
Asylum township, Bradford County	981	1 027	843	451	425	303	68.9	26.6	66.3	25.6	14.8	38.3	6.8	17.6
Atglen borough, Chester County	825	669	740	301	262	239	2.3	.9	2.3	.9	358.7	916.7	130.9	334.4
Athens borough, Bradford County	3 468	3 622	4 173	1 515	1 505	1 389	4.7	1.8	4.6	1.8	753.9	1 926.7	329.3	841.7
Athens township, Bradford County	4 755	4 994	4 007	1 996	1 865	1 297	116.7	45.1	113.4	43.8	41.9	108.6	17.6	45.6
Athens township, Crawford County	699	696	696	286	263	211	73.3	28.3	73.3	28.3	9.5	24.7	3.9	10.1
Atwood borough, Armstrong County	128	107	123	49	43	42	5.5	2.1	5.4	2.1	23.7	61.0	9.1	23.3
Auburn borough, Schuylkill County	913	999	895	342	377	301	4.3	1.7	4.3	1.7	212.3	537.1	79.5	201.2
Auburn township, Susquehanna County	1 639	1 390	1 222	783	615	434	131.7	50.8	131.0	50.6	12.5	32.4	6.0	15.5
Audubon CDP, Montgomery County	6 328	…	…	2 459	…	…	11.7	4.5	11.6	4.5	545.5	1 406.2	212.0	546.4
Austin borough, Potter County	569	740	626	278	325	250	10.3	4.0	10.3	4.0	55.2	142.3	27.0	69.5
Avalon borough, Allegheny County	5 784	6 240	7 010	2 869	2 838	2 527	1.8	.7	1.6	.6	3 615.0	9 640.0	1 793.1	4 781.7
Avis borough, Clinton County	1 506	1 718	1 749	620	604	544	1.3	.5	1.3	.5	1 158.5	3 012.0	476.9	1 240.0
Avoca borough, Luzerne County	2 897	3 536	3 543	1 131	1 323	1 133	2.6	1.0	2.6	1.0	1 114.2	2 897.0	435.0	1 131.0
Avondale borough, Chester County	954	891	1 025	347	324	299	1.3	.5	1.3	.5	733.8	1 908.0	266.9	694.0
Avon Heights CDP, Lebanon County	2 714	1 359	1 271	803	514	424	3.1	1.2	3.1	1.2	875.5	2 261.7	259.0	669.2
Avonia CDP, Erie County	1 336	1 365	…	512	508	…	6.7	2.6	6.7	2.6	199.4	513.8	76.4	196.9
Avonmore borough, Westmoreland County	1 089	1 234	1 267	488	472	417	4.2	1.6	3.9	1.5	279.2	726.0	125.1	325.3
Ayr township, Fulton County	2 167	1 833	1 473	881	670	457	120.5	46.5	119.7	46.2	18.1	46.9	7.4	19.1
Baden borough, Beaver County	5 074	5 318	5 536	2 181	2 013	1 740	6.5	2.5	5.9	2.3	860.0	2 206.1	369.7	948.3
Baidland CDP, Washington County	1 620	…	…	634	…	…	5.1	2.0	5.1	2.0	317.6	810.0	124.3	317.0
Bald Eagle township, Clinton County	1 809	1 680	1 282	754	654	452	107.7	41.6	106.7	41.2	17.0	43.9	7.1	18.3
Baldwin borough, Allegheny County	21 923	r24 714	26 729	8 917	r8 644	7 850	15.4	5.9	15.0	5.8	1 461.5	3 779.8	594.5	1 537.4
Baldwin township, Allegheny County	2 479	2 680	3 026	923	916	879	1.4	.5	1.4	.5	1 770.7	4 958.0	659.3	1 846.0
Bally borough, Berks County	973	1 051	1 197	370	359	338	1.4	.5	1.4	.5	695.0	1 946.0	264.3	740.0
Bangor borough, Northampton County	5 383	5 006	5 425	2 253	2 086	2 032	4.0	1.5	3.9	1.5	1 380.3	3 588.7	577.7	1 502.0
Banks township, Carbon County	1 485	1 696	1 760	619	648	609	28.5	11.0	28.5	11.0	52.1	135.0	21.7	56.3
Banks township, Indiana County	995	1 084	979	426	421	313	82.5	31.8	82.5	31.8	12.1	31.3	5.2	13.4
Barkeyville borough, Venango County	274	266	302	110	99	104	9.1	3.5	9.1	3.5	30.1	78.3	12.1	31.4
Barnesboro borough, Cambria County	2 530	2 741	2 708	1 090	1 118	927	4.1	1.6	4.1	1.6	617.1	1 581.3	265.9	681.3
Barnett township, Forest County	400	333	355	779	715	604	89.0	34.4	89.0	34.3	4.5	11.7	8.8	22.7
Barnett township, Jefferson County	269	262	201	395	362	207	39.1	15.1	37.7	14.5	7.1	18.6	10.5	27.2
Barr township, Cambria County	2 260	2 318	2 371	791	734	653	81.9	31.6	81.7	31.5	27.7	71.7	9.7	25.1
Barree township, Huntingdon County	450	331	277	218	179	98	62.3	24.1	62.0	23.9	7.3	18.8	3.5	9.1
Barrett township, Monroe County	3 216	3 273	2 452	1 902	1 703	1 193	137.8	53.2	136.2	52.6	23.6	61.1	14.0	36.2
Barry township, Schuylkill County	845	869	715	345	385	305	43.4	16.8	43.4	16.7	19.5	50.6	7.9	20.7
Bart township, Lancaster County	2 774	2 235	1 838	791	632	471	41.7	16.1	41.7	16.1	66.5	172.3	19.0	49.1
Bastress township, Lycoming County	513	500	441	178	154	103	22.4	8.7	22.4	8.7	22.9	59.0	7.9	20.5
Bath borough, Northampton County	2 358	1 953	1 829	914	746	612	2.3	.9	2.3	.9	1 025.2	2 620.0	397.4	1 015.6
Beale township, Juniata County	629	578	549	266	233	191	56.6	21.8	56.6	21.8	11.1	28.9	4.7	12.2
Beallsville borough, Washington County	530	588	434	225	223	162	6.3	2.4	6.3	2.4	84.1	220.8	35.7	93.8
Bear Creek township, Luzerne County	2 721	3 076	1 883	1 299	1 342	634	182.4	70.4	177.9	68.7	15.3	39.6	7.3	18.9
Bear Lake borough, Warren County	193	249	281	72	84	74	1.8	.7	1.8	.7	107.2	275.7	40.0	102.9
Beaver borough, Beaver County	5 028	5 441	6 100	2 365	2 466	2 385	2.8	1.1	2.4	.9	2 095.0	5 586.7	985.4	2 627.8
Beaver township, Clarion County	1 840	1 900	1 424	747	689	476	87.8	33.9	87.3	33.7	21.1	54.6	8.6	22.2
Beaver township, Columbia County	928	718	693	411	282	235	92.7	35.8	92.4	35.7	10.0	26.0	4.4	11.5
Beaver township, Crawford County	831	827	775	337	331	232	95.1	36.7	95.1	36.7	8.7	22.6	3.5	9.2
Beaver township, Jefferson County	551	524	526	232	219	183	55.8	21.6	55.8	21.6	9.9	25.5	4.2	10.7
Beaver township, Snyder County	516	470	386	188	171	108	48.8	18.8	48.8	18.8	10.6	27.4	3.9	10.0
Beaverdale-Lloydell CDP, Cambria County	1 278	1 187	1 579	537	483	584	3.2	1.3	3.2	1.3	399.4	983.1	167.8	413.1
Beaver Falls city, Beaver County	10 687	12 525	14 635	4 667	5 000	5 128	5.9	2.3	5.5	2.1	1 943.1	5 089.0	848.5	2 222.4
Beaver Meadows borough, Carbon County	985	1 078	1 274	427	462	451	.7	.3	.7	.3	1 407.1	3 283.3	610.0	1 423.3
Beavertown borough, Snyder County	877	853	783	379	326	291	2.0	.8	2.0	.8	438.5	1 096.3	189.5	473.8
Beccaria township, Clearfield County	1 917	2 102	1 877	811	832	677	94.3	36.4	94.3	36.4	20.3	52.7	8.6	22.3
Bechtelsville borough, Berks County	884	832	728	318	287	241	1.4	.5	1.4	.5	631.4	1 768.0	227.1	636.0
Bedford borough, Bedford County	3 137	3 326	3 302	1 579	1 563	1 334	2.9	1.1	2.9	1.1	1 081.7	2 851.8	544.5	1 435.5
Bedford township, Bedford County	4 945	4 692	4 253	2 292	2 023	1 549	177.7	68.6	177.7	68.6	27.8	72.1	12.9	33.4
Bedminster township, Bucks County	4 602	3 611	3 252	1 733	1 265	1 029	80.7	31.2	78.1	30.2	58.9	152.4	22.2	57.4
Beech Creek borough, Clinton County	716	760	639	298	283	209	1.4	.6	1.4	.6	511.4	1 193.3	212.9	496.7
Beech Creek township, Clinton County	1 007	951	704	519	446	302	249.3	96.3	249.2	96.2	4.0	10.5	2.1	5.4
Belfast township, Fulton County	1 208	1 151	1 008	515	426	315	129.9	50.2	129.9	50.2	9.3	24.1	4.0	10.3
Belfast CDP, Northampton County	1 102	…	…	441	…	…	2.9	1.1	2.9	1.1	380.0	1 001.8	152.1	400.9
Bell township, Clearfield County	925	889	601	441	306	262	148.8	57.5	148.4	57.3	6.2	16.1	3.0	7.7
Bell township, Jefferson County	2 055	2 144	1 686	848	796	560	48.6	18.8	48.5	18.7	42.4	109.9	17.5	45.3
Bell township, Westmoreland County	2 353	2 158	1 981	892	782	614	56.8	21.9	54.9	21.2	42.9	111.0	16.2	42.1
Bell Acres borough, Allegheny County	1 436	1 307	1 264	543	459	387	13.5	5.2	13.5	5.2	106.4	276.2	40.2	104.4
Bellefonte borough, Centre County	6 358	6 300	6 828	2 772	2 571	2 323	4.7	1.8	4.7	1.8	1 352.8	3 532.2	589.8	1 540.0
Belle Vernon borough, Fayette County	1 213	1 489	1 496	648	720	521	.8	.3	.7	.3	1 732.9	4 043.3	925.7	2 160.0

TIPSII [UPF] GPH242 CENSUS90 71582000 01/25/93 10:06 AM MACHINE: C DATA:CENSUS90*PH2TIPSDA42. 12/16/92 21:41:39 TAPE: NONE FRAME: 54
TSF:CENSUS90*92. 12/16/92 21:42:03 UTF:CENSUS90*93. 12/16/92 21:42:03 META:CENSUS90*PH2TABLES42. 12/16/92 21:46:30

Table 9. Population and Housing Units, 1970 to 1990; Area Measurements and Density: 1990—Con.

[For information concerning historical counts, see "User Notes." Density is computed using land area. For definitions of terms and meanings of symbols, see text]

Place and [In Selected States] County Subdivision	Population			Housing units			1990 area measurements				1990 density			
							Total area		Land area		Population per—		Housing units per—	
	1990	1980	1970	1990	1980	1970	Square kilometers	Square miles	Square kilometers	Square miles	Square kilometer	Square mile	Square kilometer	Square mile
Belleville CDP, Mifflin County	1 589	1 689	1 817	596	630	582	5.8	2.2	5.8	2.2	274.0	722.3	102.8	270.9
Bellevue borough, Allegheny County	9 126	10 128	11 586	4 779	4 965	4 547	2.8	1.1	2.6	1.0	3 510.0	9 126.0	1 838.1	4 779.0
Bellwood borough, Blair County	1 976	2 114	2 395	809	796	796	1.2	.5	1.2	.5	1 646.7	3 952.0	674.2	1 618.0
Belmont CDP, Cambria County	3 184	3 442	...	1 360	1 251	...	4.7	1.8	4.7	1.8	677.4	1 768.9	289.4	755.6
Ben Avon borough, Allegheny County	2 096	2 314	2 713	850	863	908	1.2	.5	1.0	.4	2 096.0	5 240.0	850.0	2 125.0
Ben Avon Heights borough, Allegheny County	373	398	443	150	143	145	.4	.2	.4	.2	932.5	1 865.0	375.0	750.0
Bendersville borough, Adams County	560	533	528	221	219	194	1.1	.4	1.1	.4	509.1	1 400.0	200.9	552.5
Benezette township, Elk County	243	310	353	861	704	753	277.6	107.2	276.6	106.8	.9	2.3	3.1	8.1
Benner township, Centre County	5 085	3 464	2 479	1 289	968	582	73.9	28.5	73.9	28.5	68.8	178.4	17.4	45.2
Bensalem township, Bucks County	56 788	r52 368	33 042	22 713	r20 757	11 083	54.3	21.0	51.7	20.0	1 098.4	2 839.4	439.3	1 135.7
Benson borough, Somerset County	277	308	297	108	121	117	.8	.3	.8	.3	346.3	923.3	135.0	360.0
Bentleyville borough, Washington County	2 673	2 525	2 714	1 269	1 050	980	9.6	3.7	9.6	3.7	278.4	722.4	132.2	343.0
Benton borough, Columbia County	958	981	1 027	415	401	385	1.6	.6	1.6	.6	598.8	1 596.7	259.4	691.7
Benton township, Columbia County	1 094	1 109	822	450	426	272	52.0	20.1	52.0	20.1	21.0	54.4	8.7	22.4
Benton township, Lackawanna County	1 837	1 670	1 141	992	981	388	65.0	25.1	63.6	24.6	28.9	74.7	15.6	40.3
Benzinger township, Elk County	8 509	8 808	7 755	3 085	2 773	2 110	253.3	97.8	252.9	97.6	33.6	87.2	12.2	31.6
Berlin borough, Somerset County	2 064	1 999	1 766	838	778	600	2.4	.9	2.4	.9	860.0	2 293.3	349.2	931.1
Berlin township, Wayne County	1 777	1 676	1 109	899	792	478	102.2	39.4	99.9	38.6	17.8	46.0	9.0	23.3
Bern township, Berks County	6 303	5 097	4 764	1 912	1 530	1 323	51.7	20.0	49.6	19.2	127.1	328.3	38.5	99.6
Bernville borough, Berks County	789	798	848	340	305	291	1.1	.4	1.1	.4	717.3	1 972.5	309.1	850.0
Berrysburg borough, Dauphin County	376	447	443	153	156	139	1.8	.7	1.8	.7	208.9	537.1	85.0	218.6
Berwick township, Adams County	1 831	r1 562	1 379	688	r519	391	20.0	7.7	20.0	7.7	91.6	237.8	34.4	89.4
Berwick borough, Columbia County	10 976	11 850	12 274	4 890	4 940	4 476	8.4	3.2	8.0	3.1	1 372.0	3 540.6	611.3	1 577.4
Bessemer borough, Lawrence County	1 196	1 293	1 427	500	488	480	4.5	1.7	4.3	1.7	278.1	703.5	116.3	294.1
Bethany borough, Wayne County	238	282	267	117	132	97	1.3	.5	1.3	.5	183.1	476.0	90.0	234.0
Bethel township, Armstrong County	1 261	1 349	1 128	616	644	443	41.1	15.8	39.6	15.3	31.8	82.4	15.6	40.3
Bethel township, Berks County	3 676	3 312	2 600	1 373	1 093	809	109.4	42.2	109.3	42.2	33.6	87.1	12.6	32.5
Bethel township, Delaware County	3 330	2 438	2 034	1 148	753	547	14.7	5.7	14.7	5.7	226.5	584.2	78.1	201.4
Bethel township, Fulton County	1 317	1 292	968	585	513	336	96.0	37.1	96.0	37.1	13.7	35.5	6.1	15.8
Bethel township, Lebanon County	4 343	4 042	2 804	1 575	1 423	824	90.0	34.8	89.9	34.7	48.3	125.2	17.5	45.4
Bethel Park borough, Allegheny County	33 823	34 755	34 758	12 997	11 994	9 507	30.3	11.7	30.3	11.7	1 116.3	2 890.9	428.9	1 110.9
Bethlehem city	71 428	70 419	72 686	28 486	27 395	24 150	50.3	19.4	49.9	19.3	1 431.4	3 700.9	570.9	1 476.0
Lehigh County	18 867	19 865	20 621	8 253	8 079	6 768	11.5	4.5	11.4	4.4	1 655.0	4 288.0	723.9	1 875.7
Northampton County	52 561	50 554	52 065	20 233	19 316	17 382	38.8	15.0	38.5	14.9	1 365.2	3 527.6	525.5	1 357.9
Bethlehem township, Northampton County	16 425	12 094	9 071	5 925	4 143	2 753	38.0	14.7	37.8	14.6	434.5	1 125.0	156.7	405.8
Big Beaver borough, Beaver County	2 298	2 815	2 739	889	961	788	46.6	18.0	46.2	17.8	49.7	129.1	19.2	49.9
Bigler township, Clearfield County	1 391	1 604	1 474	653	665	568	64.2	24.8	64.2	24.8	21.7	56.1	10.2	26.3
Biglerville borough, Adams County	993	991	977	420	432	346	1.7	.6	1.7	.6	584.1	1 655.0	247.1	700.0
Big Run borough, Jefferson County	699	822	826	326	339	307	1.8	.7	1.8	.7	388.3	998.6	181.1	465.7
Bingham township, Potter County	557	602	558	300	256	190	93.0	35.9	92.8	35.8	6.0	15.6	3.2	8.4
Birdsboro borough, Berks County	4 222	3 481	3 196	1 634	1 330	1 152	3.7	1.4	3.6	1.4	1 172.8	3 015.7	453.9	1 167.1
Birmingham township, Chester County	2 636	1 584	834	866	492	237	16.8	6.5	16.6	6.4	158.8	411.9	52.2	135.3
Birmingham township, Delaware County	3 118	2 057	1 281	1 288	798	391	22.7	8.8	22.5	8.7	138.6	358.4	57.2	148.0
Birmingham borough, Huntingdon County	109	121	115	54	53	43	.2	.1	.2	.1	545.0	1 090.0	270.0	540.0
Black township, Somerset County	942	1 054	892	403	362	283	110.2	42.5	110.2	42.5	8.5	22.2	3.7	9.5
Black Creek township, Luzerne County	1 937	1 927	1 745	786	720	578	63.5	24.5	63.2	24.4	30.6	79.4	12.4	32.2
Blacklick township, Cambria County	2 206	2 364	2 029	805	766	591	80.7	31.2	80.6	31.1	27.4	70.9	10.0	25.9
Black Lick CDP, Indiana County	1 100	1 313	1 074	436	430	336	3.9	1.5	3.9	1.5	282.1	733.3	111.8	290.7
Black Lick township, Indiana County	1 225	1 164	917	460	398	265	71.8	27.7	70.5	27.2	17.4	45.0	6.5	16.9
Blain borough, Perry County	266	274	287	107	113	102	.9	.4	.9	.4	295.6	665.0	118.9	267.5
Blaine township, Washington County	682	734	579	256	239	187	30.7	11.9	30.7	11.9	22.2	57.3	8.3	21.5
Blair township, Blair County	3 994	3 937	3 228	1 577	1 402	956	35.5	13.7	35.2	13.6	113.5	293.7	44.8	116.0
Blairsville borough, Indiana County	3 595	4 166	4 411	1 780	1 765	1 610	3.6	1.4	3.6	1.4	998.6	2 567.9	494.4	1 271.4
Blakely borough, Lackawanna County	7 222	7 438	6 391	2 928	2 748	2 128	10.0	3.9	10.0	3.9	722.2	1 851.8	292.8	750.8
Blawnox borough, Allegheny County	1 626	1 653	1 907	913	737	684	1.1	.4	.8	.3	2 032.5	5 420.0	1 141.3	3 043.3
Bloom township, Clearfield County	454	500	440	191	193	157	49.6	19.2	49.6	19.1	9.2	23.8	3.9	10.0
Bloomfield township, Bedford County	766	631	506	296	223	161	50.4	19.5	50.4	19.5	15.2	39.3	5.9	15.2
Bloomfield township, Crawford County	1 839	1 714	1 378	1 329	1 404	1 118	99.2	38.3	98.5	38.0	18.7	48.4	13.5	35.0
Bloomfield borough, Perry County	1 092	1 109	1 032	425	402	380	2.8	1.1	2.8	1.1	390.0	992.7	151.8	386.4
Blooming Grove township, Pike County	2 022	1 176	548	3 104	2 037	391	199.7	77.1	195.0	75.3	10.4	26.9	15.9	41.2
Blooming Valley borough, Crawford County	391	374	358	149	133	119	5.1	2.0	5.0	1.9	78.2	205.8	29.8	78.4
Bloomsburg town, Columbia County	12 439	11 717	11 652	4 192	3 896	3 664	12.0	4.6	11.4	4.4	1 091.1	2 827.0	367.7	952.7
Bloss township, Tioga County	388	354	319	183	134	121	60.2	23.2	59.9	23.1	6.5	16.8	3.1	7.9
Blossburg borough, Tioga County	1 571	1 757	1 753	686	673	644	12.3	4.7	12.3	4.7	127.7	334.3	55.8	146.0
Blue Bell CDP, Montgomery County	6 091	...	...	2 371	...	...	13.9	5.4	13.9	5.4	438.2	1 128.0	170.6	439.1
Blythe township, Schuylkill County	1 023	1 228	1 199	440	462	405	71.8	27.7	71.3	27.5	14.3	37.2	6.2	16.0
Boalsburg CDP, Centre County	2 206	2 295	...	853	858	...	6.8	2.6	6.8	2.6	324.4	848.5	125.4	328.1
Boggs township, Armstrong County	981	953	797	461	400	262	63.1	24.4	62.4	24.1	15.7	40.7	7.4	19.1
Boggs township, Centre County	2 686	2 246	2 039	998	807	595	144.4	55.8	144.1	55.6	18.6	48.3	6.9	17.9
Boggs township, Clearfield County	1 907	1 924	1 454	730	680	459	94.2	36.4	93.9	36.3	20.3	52.5	7.8	20.1
Boiling Springs CDP, Cumberland County	1 978	2 323	1 521	720	794	479	2.6	1.0	2.6	1.0	760.8	1 978.0	276.9	720.0
Bolivar borough, Westmoreland County	544	706	668	229	248	237	.5	.2	.5	.2	1 088.0	2 720.0	458.0	1 145.0
Bonneauville borough, Adams County	1 282	920	819	447	320	207	2.6	1.0	2.6	1.0	493.1	1 282.0	171.9	447.0

TIPSII [UPF] GPH242 CENSUS90 71582000 01/25/93 10:06 AM MACHINE: C DATA:CENSUS90*PH2TIPSDA42. 12/16/92 21:41:39 TAPE: NONE FRAME: 55
TSF:CENSUS90*92. 12/16/92 21:42:03 UTF:CENSUS90*93. 12/16/92 21:42:03 META:CENSUS90*PH2TABLES42. 12/16/92 21:46:30

Table 9. Population and Housing Units, 1970 to 1990; Area Measurements and Density: 1990—Con.

[For information concerning historical counts, see "User Notes." Density is computed using land area. For definitions of terms and meanings of symbols, see text]

Place and [In Selected States] County Subdivision	Population			Housing units			1990 area measurements				1990 density			
							Total area		Land area		Population per—		Housing units per—	
	1990	1980	1970	1990	1980	1970	Square kilometers	Square miles	Square kilometers	Square miles	Square kilometer	Square mile	Square kilometer	Square mile
Boothwyn CDP, Delaware County	5 069	...	...	2 099	...	...	3.2	1.2	3.2	1.2	1 584.1	4 224.2	655.9	1 749.2
Boswell borough, Somerset County	1 485	1 480	1 529	670	623	527	1.9	.7	1.9	.7	781.6	2 121.4	352.6	957.1
Bowmanstown borough, Carbon County	888	1 078	864	371	432	341	2.1	.8	2.0	.8	444.0	1 110.0	185.5	463.8
Boyertown borough, Berks County	3 759	3 979	4 428	1 713	1 728	1 658	2.1	.8	2.1	.8	1 790.0	4 698.8	815.7	2 141.3
Brackenridge borough, Allegheny County	3 784	4 297	4 796	1 756	1 820	1 769	1.4	.6	1.3	.5	2 910.8	7 568.0	1 350.8	3 512.0
Braddock borough, Allegheny County	4 682	5 634	8 795	2 641	2 816	3 154	1.7	.7	1.5	.6	3 121.3	7 803.3	1 760.7	4 401.7
Braddock Hills borough, Allegheny County	2 026	2 556	2 459	1 071	1 138	729	2.5	1.0	2.5	1.0	810.4	2 026.0	428.4	1 071.0
Bradford township, Clearfield County	2 504	3 374	2 828	945	1 134	885	100.4	38.8	99.1	38.3	25.3	65.4	9.5	24.7
Bradford city, McKean County	9 625	11 211	12 672	4 477	4 875	4 754	8.9	3.4	8.9	3.4	1 081.5	2 830.9	503.0	1 316.8
Bradford township, McKean County	5 065	5 294	5 423	1 852	1 782	1 747	144.6	55.8	143.9	55.6	35.2	91.1	12.9	33.3
Bradfordwoods borough, Allegheny County	1 329	1 264	970	476	419	276	2.3	.9	2.3	.9	577.8	1 476.7	207.0	528.9
Brady township, Butler County	834	684	598	390	314	239	44.6	17.2	43.8	16.9	19.0	49.3	8.9	23.1
Brady township, Clarion County	78	94	92	38	47	37	5.7	2.2	4.3	1.7	18.1	45.9	8.8	22.4
Brady township, Clearfield County	2 023	1 998	1 707	764	746	581	96.9	37.4	96.8	37.4	20.9	54.1	7.9	20.4
Brady township, Huntingdon County	1 053	967	763	399	337	268	84.8	32.8	84.5	32.6	12.5	32.3	4.7	12.2
Brady township, Lycoming County	822	804	255	179	179	69	22.4	8.6	22.4	8.6	36.7	95.6	8.0	20.8
Bradys Bend township, Armstrong County	963	1 124	1 095	592	626	448	32.9	12.7	32.9	12.7	29.3	75.8	18.0	46.6
Braintrim township, Wyoming County	465	396	351	249	179	148	16.4	6.3	15.5	6.0	30.0	77.5	16.1	41.5
Branch township, Schuylkill County	2 051	1 906	1 798	812	684	566	30.4	11.8	30.3	11.7	67.7	175.3	26.8	69.4
Bratton township, Mifflin County	1 427	1 426	1 224	680	590	440	86.3	33.3	85.0	32.8	16.8	43.5	8.0	20.7
Brecknock township, Berks County	3 770	2 641	1 956	1 332	919	593	46.2	17.8	46.2	17.8	81.6	211.8	28.8	74.8
Brecknock township, Lancaster County	5 197	4 088	3 478	1 662	1 215	885	64.6	24.9	64.6	24.9	80.4	208.7	25.7	66.7
Brentwood borough, Allegheny County	10 823	r11 859	13 732	4 775	r4 843	4 814	3.7	1.4	3.7	1.4	2 925.1	7 730.7	1 290.5	3 410.7
Bressler-Enhaut-Oberlin CDP, Dauphin County	2 660	...	...	1 084	...	...	1.5	.6	1.5	.6	1 773.3	4 433.3	722.7	1 806.7
Briar Creek borough, Columbia County	616	637	456	252	276	144	4.1	1.6	4.1	1.6	150.2	385.0	61.5	157.5
Briar Creek township, Columbia County	3 010	3 088	2 150	1 182	1 229	709	54.9	21.2	54.6	21.1	55.1	142.7	21.6	56.0
Brickerville CDP, Lancaster County	1 268	...	...	410	...	...	5.7	2.2	5.7	2.2	222.5	576.4	71.9	186.4
Bridgeport borough, Montgomery County	4 292	4 843	5 630	1 895	2 022	1 804	2.0	.8	1.7	.7	2 524.7	6 131.4	1 114.7	2 707.1
Bridgeton township, Bucks County	1 378	1 242	1 092	573	516	401	17.4	6.7	16.8	6.5	82.0	212.0	34.1	88.2
Bridgeville borough, Allegheny County	5 445	6 154	6 717	2 617	2 605	2 277	2.8	1.1	2.8	1.1	1 944.6	4 950.0	934.6	2 379.1
Bridgewater borough, Beaver County	751	879	966	351	369	367	2.0	.8	1.8	.7	417.2	1 072.9	195.0	501.4
Bridgewater township, Susquehanna County	2 368	2 284	1 876	1 063	894	640	106.1	41.0	105.0	40.5	22.6	58.5	10.1	26.2
Brighton township, Beaver County	7 489	7 858	7 532	2 544	2 339	2 010	50.2	19.4	50.1	19.4	149.5	386.0	50.8	131.1
Brisbin borough, Clearfield County	369	387	364	152	156	128	1.6	.6	1.6	.6	230.6	615.0	95.0	253.3
Bristol borough, Bucks County	10 405	10 867	12 085	4 137	4 300	4 015	5.1	2.0	4.5	1.7	2 312.2	6 120.6	919.3	2 433.5
Bristol township, Bucks County	57 129	58 733	67 498	20 073	18 994	18 243	44.4	17.1	41.5	16.0	1 376.6	3 570.6	483.7	1 254.6
Brittany Farms-Highlands CDP, Bucks County	2 747	...	...	1 146	...	...	3.1	1.2	3.1	1.2	886.1	2 289.2	369.7	955.0
Broad Top township, Bedford County	1 918	1 837	1 963	867	783	737	125.5	48.5	124.8	48.2	15.4	39.8	6.9	18.0
Broad Top City borough, Huntingdon County	331	340	283	150	135	107	1.7	.6	1.7	.6	194.7	551.7	88.2	250.0
Brockway borough, Jefferson County	2 207	2 376	2 529	999	953	887	2.9	1.1	2.9	1.1	761.0	2 006.4	344.5	908.2
Brodheadsville CDP, Monroe County	1 389	...	...	578	...	...	11.2	4.3	11.1	4.3	125.1	323.0	52.1	134.4
Brokenstraw township, Warren County	1 962	1 978	1 463	887	819	629	100.5	38.8	100.0	38.6	19.6	50.8	8.9	23.0
Brookfield township, Tioga County	432	480	502	229	218	149	82.3	31.8	82.3	31.8	5.2	13.6	2.8	7.2
Brookhaven borough, Delaware County	8 567	7 912	7 370	3 595	2 983	2 009	4.4	1.7	4.4	1.7	1 947.0	5 039.4	817.0	2 114.7
Brooklyn township, Susquehanna County	873	748	807	369	351	268	63.3	24.4	62.8	24.3	13.9	35.9	5.9	15.2
Brookville borough, Jefferson County	4 184	4 568	4 314	1 910	1 893	1 636	8.4	3.2	8.4	3.2	498.1	1 307.5	227.4	596.9
Broomall CDP, Delaware County	10 930	...	...	4 280	...	...	7.5	2.9	7.5	2.9	1 457.3	3 769.0	570.7	1 475.9
Brothersvalley township, Somerset County	2 395	2 373	2 080	875	816	630	162.4	62.7	162.4	62.7	14.7	38.2	5.4	14.0
Brown township, Lycoming County	102	84	119	334	353	240	190.8	73.7	189.8	73.3	.5	1.4	1.8	4.6
Brown township, Mifflin County	3 320	3 003	2 742	1 326	1 126	918	85.9	33.2	85.9	33.2	38.6	100.0	15.4	39.9
Brownstown borough, Cambria County	937	1 077	1 035	393	385	340	.7	.3	.7	.3	1 338.6	3 123.3	561.4	1 310.0
Brownsville borough, Fayette County	3 164	4 043	4 856	1 541	1 807	1 893	2.9	1.1	2.6	1.0	1 216.9	3 164.0	592.7	1 541.0
Brownsville township, Fayette County	847	936	875	396	405	313	4.3	1.7	4.2	1.6	201.7	529.4	94.3	247.5
Bruin borough, Butler County	646	722	673	262	269	233	4.5	1.7	4.5	1.7	143.6	380.0	58.2	154.1
Brush Creek township, Fulton County	643	r548	524	369	r279	256	140.6	54.3	140.6	54.3	4.6	11.8	2.6	6.8
Brush Valley township, Indiana County	1 811	1 815	1 343	769	723	437	110.0	42.5	107.5	41.5	16.8	43.6	7.2	18.5
Bryn Athyn borough, Montgomery County	1 081	947	970	336	280	278	5.0	1.9	5.0	1.9	216.2	568.9	67.2	176.8
Bryn Mawr CDP, Montgomery County	3 271	...	...	1 498	...	...	1.6	.6	1.6	.6	2 044.4	5 451.7	936.3	2 496.7
Buck township, Luzerne County	375	397	294	249	222	110	43.1	16.7	43.0	16.6	8.7	22.6	5.8	15.0
Buckingham township, Bucks County	9 364	8 839	5 150	3 283	2 849	1 609	85.8	33.1	85.7	33.1	109.3	282.9	38.3	99.2
Buckingham township, Wayne County	648	667	578	464	393	300	117.9	45.5	114.9	44.4	5.6	14.6	4.0	10.5
Buffalo township, Butler County	6 317	6 371	5 595	2 321	2 168	1 635	62.7	24.2	62.6	24.2	100.9	261.0	37.1	95.9
Buffalo township, Perry County	1 080	902	599	425	355	203	52.4	20.2	52.4	20.2	20.6	53.5	8.1	21.0
Buffalo township, Union County	2 877	2 562	1 789	1 011	893	567	79.3	30.6	79.3	30.6	36.3	94.0	12.7	33.0
Buffalo township, Washington County	2 148	2 022	1 530	782	650	446	52.7	20.3	52.7	20.3	40.8	105.8	14.8	38.5
Buffington township, Indiana County	1 217	1 261	909	466	435	298	79.4	30.7	79.0	30.5	15.4	39.9	5.9	15.3
Bullskin township, Fayette County	7 323	7 008	4 923	2 809	2 530	1 621	112.7	43.5	112.4	43.4	65.2	168.7	25.0	64.7
Burgettstown borough, Washington County	1 634	1 867	2 118	739	725	680	1.6	.6	1.6	.6	1 021.3	2 723.3	461.9	1 231.7
Burlington borough, Bradford County	479	162	148	73	64	58	1.6	.6	1.6	.6	299.4	798.3	45.6	121.7
Burlington township, Bradford County	705	765	585	343	321	195	65.2	25.2	65.0	25.1	10.8	28.1	5.3	13.7

TIPSII [UPF] GPH242 CENSUS90 71582000 01/ 25/ 93 10:06 AM MACHINE: C DATA:CENSUS90*PH2TIPSDA42. 12/ 16/ 92 21:41:39 TAPE: NONE FRAME: 56
TSF:CENSUS90*92. 12/ 16/ 92 21:42:03 UTF:CENSUS90*93. 12/ 16/ 92 21:42:03 META:CENSUS90*PH2TABLES42. 12/ 16/ 92 21:46:30

Table 9. Population and Housing Units, 1970 to 1990; Area Measurements and Density: 1990—Con.

[For information concerning historical counts, see "User Notes." Density is computed using land area. For definitions of terms and meanings of symbols, see text]

Place and [In Selected States] County Subdivision	Population			Housing units			1990 area measurements				1990 density			
							Total area		Land area		Population per—		Housing units per—	
	1990	1980	1970	1990	1980	1970	Square kilometers	Square miles	Square kilometers	Square miles	Square kilometer	Square mile	Square kilometer	Square mile
Burnham borough, Mifflin County	2 197	2 457	2 607	955	973	871	2.8	1.1	2.8	1.1	784.6	1 997.3	341.1	868.2
Burnside township, Centre County	390	471	430	243	280	220	223.1	86.1	220.7	85.2	1.8	4.6	1.1	2.9
Burnside borough, Clearfield County	350	347	316	122	138	111	4.3	1.7	4.3	1.7	81.4	205.9	28.4	71.8
Burnside township, Clearfield County	1 137	1 246	1 020	476	449	337	114.7	44.3	114.7	44.3	9.9	25.7	4.1	10.7
Burrell township, Armstrong County	728	766	696	286	291	227	56.6	21.9	55.2	21.3	13.2	34.2	5.2	13.4
Burrell township, Indiana County	3 669	4 152	3 672	1 501	1 452	1 129	63.4	24.5	61.4	23.7	59.8	154.8	24.4	63.3
Bushkill township, Northampton County	5 512	4 469	3 387	1 883	1 512	1 048	65.7	25.4	65.6	25.3	84.0	217.9	28.7	74.4
Butler township, Adams County	2 514	2 166	1 757	918	755	557	62.1	24.0	62.1	24.0	40.5	104.8	14.8	38.3
Butler city, Butler County	15 714	17 026	18 691	7 414	7 490	7 080	7.0	2.7	7.0	2.7	2 244.9	5 820.0	1 059.1	2 745.9
Butler township, Butler County	17 625	18 651	17 422	7 051	6 671	5 378	56.2	21.7	55.9	21.6	315.3	816.0	126.1	326.4
Butler township, Luzerne County	6 020	5 537	3 762	2 145	1 868	1 082	86.7	33.5	86.0	33.2	70.0	181.3	24.9	64.6
Butler township, Schuylkill County	4 099	4 240	3 738	1 639	1 550	1 239	69.7	26.9	69.6	26.9	58.9	152.4	23.5	60.9
Cadogan township, Armstrong County	427	459	563	180	190	183	2.8	1.1	2.4	.9	177.9	474.4	75.0	200.0
Caernarvon township, Berks County	1 951	1 710	1 680	773	600	508	32.8	12.7	32.7	12.6	59.7	154.8	23.6	61.3
Caernarvon township, Lancaster County	3 946	3 392	2 323	1 155	988	595	59.5	23.0	59.5	23.0	66.3	171.6	19.4	50.2
California borough, Washington County	5 748	5 703	6 635	2 038	1 913	1 678	29.1	11.2	28.6	11.0	201.0	522.5	71.3	185.3
Callensburg borough, Clarion County	205	248	249	91	101	92	.4	.2	.4	.2	512.5	1 025.0	227.5	455.0
Callery borough, Butler County	420	415	416	150	133	118	1.4	.5	1.4	.5	300.0	840.0	107.1	300.0
Callimont borough, Somerset County	55	32	...	24	14	...	11.6	4.5	11.6	4.5	4.7	12.2	2.1	5.3
Caln township, Chester County	11 997	9 639	6 689	4 268	3 234	1 651	22.7	8.8	22.7	8.8	528.5	1 363.3	188.0	485.0
Calumet-Norvelt CDP, Westmoreland County	1 790	2 541	2 588	707	911	787	3.8	1.5	3.8	1.5	471.1	1 193.3	186.1	471.3
Cambria township, Cambria County	6 357	7 254	6 441	2 050	2 042	1 405	128.5	49.6	127.7	49.3	49.8	128.9	16.1	41.6
Cambridge township, Crawford County	1 496	1 389	1 654	634	590	393	56.1	21.7	55.7	21.5	26.9	69.6	11.4	29.5
Cambridge Springs borough, Crawford County	1 837	2 102	1 998	778	769	676	2.2	.9	2.2	.9	835.0	2 041.1	353.6	864.4
Campbelltown CDP, Lebanon County	1 609	1 250	1 355	637	484	408	7.8	3.0	7.8	3.0	206.3	536.3	81.7	212.3
Camp Hill borough, Cumberland County	7 831	8 422	9 931	3 589	3 577	3 495	5.6	2.1	5.6	2.1	1 398.4	3 729.0	640.9	1 709.0
Canaan township, Wayne County	1 267	928	1 470	358	268	219	48.7	18.8	46.7	18.0	27.1	70.4	7.7	19.9
Canal township, Venango County	1 067	1 055	881	417	405	310	63.9	24.7	63.6	24.5	16.8	43.6	6.6	17.0
Canoe township, Indiana County	1 915	1 788	1 545	717	662	550	70.3	27.1	70.3	27.1	27.2	70.7	10.2	26.5
Canonsburg borough, Washington County	9 200	10 459	11 439	4 086	4 228	3 857	6.0	2.3	6.0	2.3	1 533.3	4 000.0	681.0	1 776.5
Canton borough, Bradford County	1 966	1 959	2 037	837	864	761	3.0	1.2	3.0	1.2	655.3	1 638.3	279.0	697.5
Canton township, Bradford County	2 099	1 898	1 645	824	724	552	95.8	37.0	95.5	36.9	22.0	56.9	8.6	22.3
Canton township, Washington County	9 256	10 311	8 869	3 626	3 589	2 783	38.6	14.9	38.6	14.9	239.8	621.2	93.9	243.4
Carbon township, Huntingdon County	438	458	374	198	185	127	48.2	18.6	48.2	18.6	9.1	23.5	4.1	10.6
Carbondale city, Lackawanna County	10 664	11 255	12 478	4 489	4 495	4 250	8.4	3.2	8.4	3.2	1 269.5	3 332.5	534.4	1 402.8
Carbondale township, Lackawanna County	907	1 032	974	348	395	325	36.1	13.9	35.5	13.7	25.5	66.2	9.8	25.4
Carlisle borough, Cumberland County	18 419	18 314	18 079	7 690	7 286	6 014	14.0	5.4	14.0	5.4	1 315.6	3 410.9	549.3	1 424.1
Carmichaels borough, Greene County	532	630	608	255	281	249	.5	.2	.5	.2	1 064.0	2 660.0	510.0	1 275.0
Carnegie borough, Allegheny County	9 278	10 099	10 864	4 478	4 448	3 907	4.3	1.7	4.3	1.7	2 157.7	5 457.6	1 041.4	2 634.1
Carnot-Moon CDP, Allegheny County	10 187	11 102	13 093	4 256	3 932	3 726	12.6	4.9	12.6	4.9	808.5	2 079.0	337.8	868.6
Carroll township, Perry County	4 597	3 173	1 904	1 660	1 146	581	89.2	34.4	89.1	34.4	51.6	133.6	18.6	48.3
Carroll township, Washington County	6 210	6 590	6 636	2 434	2 347	2 048	35.7	13.8	35.0	13.5	177.4	460.0	69.5	180.3
Carroll township, York County	3 287	3 097	2 386	1 210	1 052	730	38.9	15.0	38.9	15.0	84.5	219.1	31.1	80.7
Carrolltown borough, Cambria County	1 286	1 395	1 507	478	482	437	1.7	.7	1.7	.7	756.5	1 837.1	281.2	682.9
Carroll Valley borough, Adams County	1 457	817	...	642	417	...	14.2	5.5	14.0	5.4	104.1	269.8	45.9	118.9
Cascade township, Lycoming County	382	364	219	237	216	121	105.9	40.9	105.9	40.9	3.6	9.3	2.2	5.8
Cass township, Huntingdon County	998	892	619	517	388	201	84.8	32.7	84.8	32.7	11.8	30.5	6.1	15.8
Cass township, Schuylkill County	2 088	2 414	2 508	908	919	852	34.5	13.3	34.4	13.3	60.7	157.0	26.4	68.3
Cassandra borough, Cambria County	192	238	250	74	104	82	.2	.1	.2	.1	960.0	1 920.0	370.0	740.0
Casselman borough, Somerset County	89	114	114	43	38	30	.5	.2	.5	.2	178.0	445.0	86.0	215.0
Cassville borough, Huntingdon County	183	183	205	83	78	67	1.2	.4	1.2	.4	152.5	457.5	69.2	207.5
Castanea township, Clinton County	1 188	1 204	1 279	481	459	406	15.2	5.9	14.4	5.6	82.5	212.1	33.4	85.9
Castanea CDP, Clinton County	1 123	1 148	...	457	437	...	3.6	1.4	3.5	1.3	320.9	863.8	130.6	351.5
Castle Shannon borough, Allegheny County	9 135	10 164	12 036	4 066	3 972	3 778	4.2	1.6	4.2	1.6	2 175.0	5 709.4	968.1	2 541.3
Catasauqua borough, Lehigh County	6 662	6 711	5 702	2 625	2 548	1 840	3.4	1.3	3.3	1.3	2 018.8	5 124.6	795.5	2 019.2
Catawissa borough, Columbia County	1 683	1 568	1 701	768	641	634	1.4	.5	1.4	.5	1 202.1	3 366.0	548.6	1 536.0
Catawissa township, Columbia County	1 037	914	648	393	319	213	33.4	12.9	32.3	12.5	32.1	83.0	12.2	31.4
Catharine township, Blair County	738	691	623	306	260	207	80.2	31.0	80.2	30.9	9.2	23.9	3.8	9.9
Cecil township, Washington County	8 948	8 923	8 362	3 228	2 944	2 358	68.4	26.4	68.2	26.3	131.2	340.2	47.3	122.7
Cecil-Bishop CDP, Washington County	2 701	...	...	974	...	...	6.6	2.6	6.6	2.6	409.2	1 038.8	147.6	374.6
Center township, Beaver County	10 742	10 733	10 598	3 997	3 477	2 850	40.6	15.7	39.9	15.4	269.2	697.5	100.2	259.5
Center township, Butler County	6 239	6 224	5 606	2 436	2 227	1 648	63.2	24.4	63.1	24.4	98.9	255.7	38.6	99.8
Center township, Greene County	1 460	1 354	1 132	536	490	423	126.0	48.6	126.0	48.6	11.6	30.0	4.3	11.0
Center township, Indiana County	5 257	5 475	5 255	2 080	1 933	1 623	104.9	40.5	104.6	40.4	50.3	130.1	19.9	51.5
Centerport borough, Berks County	284	246	227	117	95	80	.5	.2	.5	.2	568.0	1 420.0	234.0	585.0
Centerville borough, Crawford County	249	245	246	102	99	88	4.6	1.8	4.6	1.8	54.1	138.3	22.2	56.7
Centerville borough, Washington County	3 842	4 207	4 175	1 638	1 659	1 471	35.2	13.6	34.3	13.2	112.0	291.1	47.8	124.1
Central City borough, Somerset County	1 246	1 496	1 547	587	594	537	1.4	.5	1.4	.5	890.0	2 492.0	419.3	1 174.0
Centralia borough, Columbia County	63	1 017	1 165	36	447	466	.6	.2	.6	.2	105.0	315.0	60.0	180.0
Centre township, Berks County	3 154	2 329	1 830	1 137	832	562	55.9	21.6	55.5	21.4	56.8	147.4	20.5	53.1

TIPSII [UPF] GPH242 CENSUS90 71582000 01/25/93 10:06 AM MACHINE: C DATA:CENSUS90*PH2TIPSDA42. 12/16/92 21:41:39 TAPE: NONE FRAME: 57
TSF:CENSUS90*92. 12/16/92 21:42:03 UTF:CENSUS90*93. 12/16/92 21:42:03 META:CENSUS90*PH2TABLES42. 12/16/92 21:46:30

Table 9. Population and Housing Units, 1970 to 1990; Area Measurements and Density: 1990—Con.

[For information concerning historical counts, see "User Notes." Density is computed using land area. For definitions of terms and meanings of symbols, see text]

Place and [In Selected States] County Subdivision	Population			Housing units			1990 area measurements				1990 density			
							Total area		Land area		Population per—		Housing units per—	
	1990	1980	1970	1990	1980	1970	Square kilometers	Square miles	Square kilometers	Square miles	Square kilometer	Square mile	Square kilometer	Square mile
Centre township, Perry County	1 974	1 663	1 109	730	609	345	76.9	29.7	76.8	29.6	25.7	66.7	9.5	24.7
Centre township, Snyder County	1 986	1 651	1 182	682	567	377	55.2	21.3	55.2	21.3	36.0	93.2	12.4	32.0
Centre Hall borough, Centre County	1 203	1 233	1 282	497	471	417	1.6	.6	1.6	.6	751.9	2 005.0	310.6	828.3
Ceres township, McKean County	981	1 164	977	442	447	305	105.4	40.7	105.4	40.7	9.3	24.1	4.2	10.9
Chalfant borough, Allegheny County	959	1 119	1 370	450	466	463	.4	.2	.4	.2	2 397.5	4 795.0	1 125.0	2 250.0
Chalfont borough, Bucks County	3 069	2 802	2 366	1 144	903	720	4.3	1.7	4.3	1.7	713.7	1 805.3	266.0	672.9
Chambersburg borough, Franklin County	16 647	16 174	17 315	7 618	6 939	6 439	17.8	6.9	17.8	6.9	935.2	2 412.6	428.0	1 104.1
Chanceford township, York County	5 026	4 584	3 119	1 806	1 565	945	125.7	48.5	125.7	48.5	40.0	103.6	14.4	37.2
Chapman township, Clinton County	978	1 240	981	759	688	484	261.1	100.8	259.1	100.0	3.8	9.8	2.9	7.6
Chapman borough, Northampton County	254	255	191	92	91	65	1.0	.4	1.0	.4	254.0	635.0	92.0	230.0
Chapman township, Snyder County	1 442	1 264	992	429	373	267	34.5	13.3	34.5	13.3	41.8	108.4	12.4	32.3
Charleroi borough, Washington County	5 014	5 717	6 723	2 637	2 762	2 812	2.2	.9	2.0	.8	2 507.0	6 267.5	1 318.5	3 296.3
Charleston township, Tioga County	2 957	2 712	2 447	1 183	1 017	785	137.0	52.9	136.1	52.6	21.7	56.2	8.7	22.5
Charlestown township, Chester County	2 754	2 770	3 528	876	806	611	32.5	12.6	32.5	12.5	84.7	220.3	27.0	70.1
Chartiers township, Washington County	7 603	7 715	7 324	2 964	2 678	2 202	63.5	24.5	63.5	24.5	119.7	310.3	46.7	121.0
Chatham township, Tioga County	607	677	507	321	310	161	90.7	35.0	90.6	35.0	6.7	17.3	3.5	9.2
Cheltenham township, Montgomery County	34 923	35 509	40 066	14 467	14 262	13 878	23.4	9.0	23.4	9.0	1 492.4	3 880.3	618.2	1 607.4
Cherry township, Butler County	814	778	643	383	311	270	67.7	26.1	67.0	25.9	12.1	31.4	5.7	14.8
Cherry township, Sullivan County	1 481	1 654	1 586	977	931	641	149.8	57.8	149.3	57.6	9.9	25.7	6.5	17.0
Cherry Grove township, Warren County	155	183	125	358	340	169	121.6	46.9	121.6	46.9	1.3	3.3	2.9	7.6
Cherryhill township, Indiana County	2 764	2 540	1 747	978	869	583	128.3	49.5	126.4	48.8	21.9	56.6	7.7	20.0
Cherry Ridge township, Wayne County	1 600	1 362	890	791	593	328	57.3	22.1	55.8	21.5	28.7	74.4	14.2	36.8
Cherry Tree borough, Indiana County	431	520	485	151	177	163	1.4	.5	1.4	.5	307.9	862.0	107.9	302.0
Cherrytree township, Venango County	1 601	1 635	1 522	639	606	454	95.4	36.8	95.4	36.8	16.8	43.5	6.7	17.4
Cherry Valley borough, Butler County	96	91	73	39	30	24	7.4	2.9	7.4	2.9	13.0	33.1	5.3	13.4
Chest township, Cambria County	312	295	210	105	115	63	76.0	29.3	75.9	29.3	4.1	10.6	1.4	3.6
Chest township, Clearfield County	565	611	469	241	239	152	92.6	35.8	92.6	35.8	6.1	15.8	2.6	6.7
Chester city, Delaware County	41 856	45 794	56 331	16 512	17 829	18 725	15.6	6.0	12.5	4.8	3 348.5	8 720.0	1 321.0	3 440.0
Chester township, Delaware County	5 399	5 687	5 708	1 879	1 842	1 691	3.6	1.4	3.6	1.4	1 499.7	3 856.4	521.9	1 342.1
Chesterbrook CDP, Chester County	4 561	...	...	2 396	...	...	4.2	1.6	4.2	1.6	1 086.0	2 850.6	570.5	1 497.5
Chester Heights borough, Delaware County	2 273	1 302	597	1 016	509	230	5.4	2.1	5.4	2.1	420.9	1 082.4	188.1	483.8
Chester Hill borough, Clearfield County	945	1 054	868	407	397	281	1.3	.5	1.3	.5	726.9	1 890.0	313.1	814.0
Chester Township CDP, Delaware County	5 399	5 687	...	1 879	1 842	...	3.6	1.4	3.6	1.4	1 499.7	3 856.4	521.9	1 342.1
Chestnuthill township, Monroe County	8 798	4 324	2 021	3 984	2 100	1 080	96.9	37.4	96.6	37.3	91.1	235.9	41.2	106.8
Chest Springs borough, Cambria County	166	198	178	68	70	53	.6	.2	.6	.2	276.7	830.0	113.3	340.0
Cheswick borough, Allegheny County	1 971	2 336	2 563	867	893	803	1.5	.6	1.2	.5	1 642.5	3 942.0	722.5	1 734.0
Chevy Chase Heights CDP, Indiana County	1 535	1 824	1 185	708	688	353	3.3	1.3	3.3	1.3	465.2	1 180.8	214.5	544.6
Chicora borough, Butler County	1 058	1 192	1 166	434	452	387	1.4	.6	1.4	.6	755.7	1 763.3	310.0	723.3
Chippewa township, Beaver County	6 988	7 245	6 654	2 780	2 546	2 036	42.4	16.4	42.4	16.4	164.8	426.1	65.6	169.5
Choconut township, Susquehanna County	799	735	492	374	289	172	52.7	20.3	52.2	20.1	15.3	39.8	7.2	18.6
Christiana borough, Lancaster County	1 045	1 183	1 132	401	395	373	1.4	.5	1.4	.5	746.4	2 090.0	286.4	802.0
Churchill borough, Allegheny County	3 883	4 285	4 690	1 567	1 472	1 380	5.7	2.2	5.7	2.2	681.2	1 765.0	274.9	712.3
Churchville CDP, Bucks County	4 255	...	...	1 180	...	...	5.3	2.0	5.2	2.0	818.3	2 127.5	226.9	590.0
Clairton city, Allegheny County	9 656	12 188	15 051	4 676	5 074	5 119	7.8	3.0	7.2	2.8	1 341.1	3 448.6	649.4	1 670.0
Clara township, Potter County	133	160	131	126	122	90	51.2	19.8	51.2	19.8	2.6	6.7	2.5	6.4
Clarendon borough, Warren County	650	776	735	255	267	238	1.1	.4	1.1	.4	590.9	1 625.0	231.8	637.5
Clarion borough, Clarion County	6 457	r6 198	6 095	1 917	r1 676	1 506	3.9	1.5	3.9	1.5	1 655.6	4 304.7	491.5	1 278.0
Clarion township, Clarion County	3 306	r3 313	2 287	1 357	r1 133	731	82.0	31.7	81.6	31.5	40.5	105.0	16.6	43.1
Clark borough, Mercer County	610	667	467	207	204	133	9.8	3.8	7.9	3.0	77.2	203.3	26.2	69.0
Clarks Green borough, Lackawanna County	1 603	1 862	1 674	606	594	518	1.6	.6	1.6	.6	1 001.9	2 671.7	378.8	1 010.0
Clarks Summit borough, Lackawanna County	5 433	5 272	5 376	2 201	1 834	1 623	4.1	1.6	4.1	1.6	1 325.1	3 395.6	536.8	1 375.6
Clarksville borough, Greene County	211	251	269	83	101	107	.3	.1	.3	.1	703.3	2 110.0	276.7	830.0
Clay township, Butler County	2 360	2 102	1 612	898	792	542	65.2	25.2	65.2	25.2	36.2	93.7	13.8	35.6
Clay township, Huntingdon County	921	903	765	471	365	263	73.8	28.5	73.8	28.5	12.5	32.3	6.4	16.5
Clay township, Lancaster County	5 050	3 718	2 832	1 669	1 202	825	59.0	22.8	57.6	22.2	87.7	227.5	29.0	75.2
Claysburg CDP, Blair County	1 399	1 346	1 516	602	531	518	6.1	2.4	6.1	2.4	229.3	582.9	98.7	250.8
Claysville borough, Washington County	962	1 029	951	338	388	349	.8	.3	.8	.3	1 202.5	3 206.7	422.5	1 126.7
Clearfield township, Butler County	2 635	2 308	1 445	844	741	378	60.5	23.4	60.5	23.4	43.6	112.6	14.0	36.1
Clearfield township, Cambria County	1 749	1 649	1 134	608	517	324	80.4	31.1	80.4	31.1	21.8	56.2	7.6	19.5
Clearfield borough, Clearfield County	6 633	7 580	8 176	3 233	3 314	3 085	4.9	1.9	4.7	1.8	1 411.3	3 685.0	687.9	1 796.1
Cleona borough, Lebanon County	2 322	2 003	2 040	915	750	681	2.3	.9	2.3	.9	1 009.6	2 580.0	397.8	1 016.7
Cleveland township, Columbia County	997	912	796	444	390	300	60.7	23.4	60.4	23.3	16.5	42.8	7.4	19.1
Clifford township, Susquehanna County	2 147	1 704	1 351	1 081	843	620	105.7	40.8	104.1	40.2	20.6	53.4	10.4	26.9
Clifton township, Lackawanna County	1 041	855	526	966	602	203	51.2	19.8	50.1	19.3	20.8	53.9	19.3	50.1
Clifton Heights borough, Delaware County	7 111	7 320	8 348	2 836	2 821	2 681	1.6	.6	1.6	.6	4 444.4	11 851.7	1 772.5	4 726.7
Clinton township, Butler County	2 556	2 432	2 072	962	852	617	61.7	23.8	61.7	23.8	41.4	107.4	15.6	40.4
Clinton township, Lycoming County	3 086	2 467	1 934	872	821	574	74.5	28.8	72.4	28.0	42.6	110.2	12.0	31.1
Clinton township, Venango County	733	686	572	416	412	249	74.4	28.7	73.8	28.5	9.9	25.7	5.6	14.6
Clinton township, Wayne County	1 582	1 399	1 105	968	821	426	102.6	39.6	99.7	38.5	15.9	41.1	9.7	25.1
Clinton township, Wyoming County	1 063	1 099	658	384	383	204	31.7	12.2	31.7	12.2	33.5	87.1	12.1	31.5

TIPSII [UPF] GPH242 CENSUS90 71582000 01/25/93 10:06 AM MACHINE: C DATA:CENSUS90*PH2TIPSDA42 12/16/92 21:41:39 TAPE: NONE FRAME: 58
TSF:CENSUS90*92. 12/16/92 21:42:03 UTF:CENSUS90*93. 12/16/92 21:42:03 META:CENSUS90*PH2TABLES42. 12/16/92 21:46:30

Table 9. Population and Housing Units, 1970 to 1990; Area Measurements and Density: 1990—Con.

[For information concerning historical counts, see "User Notes." Density is computed using land area. For definitions of terms and meanings of symbols, see text]

Place and [In Selected States] County Subdivision	Population			Housing units			1990 area measurements				1990 density			
							Total area		Land area		Population per—		Housing units per—	
	1990	1980	1970	1990	1980	1970	Square kilometers	Square miles	Square kilometers	Square miles	Square kilometer	Square mile	Square kilometer	Square mile
Clintonville borough, Venango County	520	512	321	238	208	123	3.0	1.1	3.0	1.1	173.3	472.7	79.3	216.4
Clover township, Jefferson County	523	500	448	221	195	156	41.9	16.2	41.9	16.2	12.5	32.3	5.3	13.6
Clymer borough, Indiana County	1 499	1 761	2 054	647	681	662	1.5	.6	1.5	.6	999.3	2 498.3	431.3	1 078.3
Clymer township, Tioga County	597	654	557	340	314	197	87.1	33.6	86.8	33.5	6.9	17.8	3.9	10.1
Coal township, Northumberland County	9 922	10 984	11 781	4 433	4 416	4 227	68.7	26.5	68.6	26.5	144.6	374.4	64.6	167.3
Coal Center borough, Washington County	184	255	317	97	119	129	.4	.1	.3	.1	613.3	1 840.0	323.3	970.0
Coaldale borough, Bedford County	143	233	174	70	94	77	.1	–	.1	–	1 430.0	–	700.0	–
Coaldale borough, Schuylkill County	2 531	2 762	3 023	1 251	1 285	1 276	5.6	2.2	5.6	2.2	452.0	1 150.5	223.4	568.6
Coalmont borough, Huntingdon County	109	128	129	56	60	56	.3	.1	.3	.1	363.3	1 090.0	186.7	560.0
Coalport borough, Clearfield County	578	739	796	270	308	279	1.0	.4	1.0	.4	578.0	1 445.0	270.0	675.0
Coatesville city, Chester County	11 038	10 698	12 331	4 391	4 182	4 221	4.8	1.9	4.8	1.9	2 299.6	5 809.5	914.8	2 311.1
Cochranton borough, Crawford County	1 174	1 240	1 229	495	501	437	3.1	1.2	3.1	1.2	378.7	978.3	159.7	412.5
Codorus township, York County	3 653	3 591	2 762	1 316	1 167	783	86.7	33.5	86.7	33.5	42.1	109.0	15.2	39.3
Cogan House township, Lycoming County	807	819	521	360	348	184	181.1	69.9	181.1	69.9	4.5	11.5	2.0	5.2
Cokeburg borough, Washington County	724	796	845	334	312	307	.9	.4	.9	.4	804.4	1 810.0	371.1	835.0
Cold Spring township, Lebanon County	3	89	117	1	31	49	51.1	19.7	51.1	19.7	.1	.2	–	.1
Colebrook township, Clinton County	180	244	104	87	128	51	48.4	18.7	47.2	18.2	3.8	9.9	1.8	4.8
Colebrookdale township, Berks County	5 469	4 748	3 034	1 943	1 630	919	21.7	8.4	21.7	8.4	252.0	651.1	89.5	231.3
Colerain township, Bedford County	1 058	1 015	830	419	359	275	108.8	42.0	108.7	42.0	9.7	25.2	3.9	10.0
Colerain township, Lancaster County	2 867	2 118	1 641	835	645	433	76.1	29.4	74.6	28.8	38.4	99.5	11.2	29.0
College township, Centre County	6 709	6 239	5 834	2 689	2 011	1 502	47.6	18.4	47.6	18.4	140.9	364.6	56.5	146.1
Collegeville borough, Montgomery County	4 227	3 406	3 191	1 312	955	829	4.2	1.6	4.0	1.6	1 056.8	2 641.9	328.0	820.0
Colley township, Sullivan County	600	730	613	527	326	378	152.8	59.0	150.2	58.0	4.0	10.3	3.5	9.1
Collier township, Allegheny County	4 841	5 063	6 874	1 785	1 533	1 440	36.9	14.3	36.8	14.2	131.5	340.9	48.5	125.7
Collingdale borough, Delaware County	9 175	9 539	10 605	3 483	3 429	3 218	2.2	.9	2.2	.9	4 170.5	10 194.4	1 583.2	3 870.0
Colonial Park CDP, Dauphin County	13 777	...	...	6 546	...	...	12.3	4.8	12.3	4.8	1 120.1	2 870.2	532.2	1 363.8
Columbia township, Bradford County	1 077	1 119	1 042	426	375	300	107.5	41.5	107.4	41.5	10.0	26.0	4.0	10.3
Columbia borough, Lancaster County	10 701	10 466	11 237	4 452	4 092	3 827	6.8	2.6	6.2	2.4	1 726.0	4 458.8	718.1	1 855.0
Columbus township, Warren County	1 776	1 879	1 767	692	715	528	105.1	40.6	105.1	40.6	16.9	43.7	6.6	17.0
Colver CDP, Cambria County	1 024	1 165	1 175	432	451	395	2.9	1.1	2.9	1.1	353.1	930.9	149.0	392.7
Colwyn borough, Delaware County	2 613	2 851	3 169	970	1 004	925	.7	.3	.7	.3	3 732.9	8 710.0	1 385.7	3 233.3
Concord township, Butler County	1 336	1 367	1 071	549	464	359	64.5	24.9	64.5	24.9	20.7	53.7	8.5	22.0
Concord township, Delaware County	6 933	6 437	4 592	2 297	1 906	1 217	35.6	13.7	35.5	13.7	195.3	506.1	64.7	167.7
Concord township, Erie County	1 384	1 434	1 213	490	467	338	85.6	33.0	85.5	33.0	16.2	41.9	5.7	14.8
Conemaugh township, Cambria County	2 399	2 690	2 402	927	907	686	29.6	11.4	29.3	11.3	81.9	212.3	31.6	82.0
Conemaugh township, Indiana County	2 448	2 559	2 357	966	881	759	89.1	34.4	88.0	34.0	27.8	72.0	11.0	28.4
Conemaugh township, Somerset County	7 737	8 581	8 132	3 070	3 114	2 510	108.5	41.9	107.0	41.3	72.3	187.3	28.7	74.3
Conestoga township, Lancaster County	3 470	3 032	2 447	1 289	1 085	756	42.5	16.4	37.8	14.6	91.8	237.7	34.1	88.3
Conewago township, Adams County	4 532	3 405	3 431	1 657	1 085	969	27.2	10.5	27.1	10.5	167.2	431.6	61.1	157.8
Conewago township, Dauphin County	2 832	2 471	1 124	1 012	817	318	43.3	16.7	43.3	16.7	65.4	169.6	23.4	60.6
Conewago township, York County	4 997	4 979	3 719	1 890	1 724	1 088	63.9	24.7	63.3	24.4	78.9	204.8	29.9	77.5
Conewango township, Warren County	4 475	5 284	6 405	1 713	1 788	1 443	78.8	30.4	77.6	30.0	57.7	149.2	22.1	57.1
Confluence borough, Somerset County	873	968	954	413	427	357	4.3	1.7	4.2	1.6	207.9	545.6	98.3	258.1
Conneaut township, Crawford County	1 399	1 388	1 322	828	713	517	107.9	41.7	105.9	40.9	13.2	34.2	7.8	20.2
Conneaut township, Erie County	1 938	1 893	1 832	739	669	529	112.5	43.4	112.5	43.4	17.2	44.7	6.6	17.0
Conneaut Lake borough, Crawford County	699	767	745	330	345	280	.9	.4	.9	.4	776.7	1 747.5	366.7	825.0
Conneaut Lakeshore CDP, Crawford County	1 852	...	...	2 100	...	...	15.9	6.1	12.1	4.7	153.1	394.0	173.6	446.8
Conneautville borough, Crawford County	822	971	1 032	366	377	361	2.8	1.1	2.8	1.1	293.6	747.3	130.7	332.7
Connellsville city, Fayette County	9 229	10 319	11 643	4 210	4 031	3 986	6.1	2.4	5.8	2.3	1 591.2	4 012.6	725.9	1 830.4
Connellsville township, Fayette County	2 553	2 761	2 554	1 026	1 059	856	28.0	10.8	27.7	10.7	92.2	238.6	37.0	95.9
Connoquenessing borough, Butler County	507	539	553	191	190	164	3.7	1.4	3.7	1.4	137.0	362.1	51.6	136.4
Connoquenessing township, Butler County	3 093	2 840	1 880	1 247	1 008	643	58.2	22.5	58.2	22.5	53.1	137.5	21.4	55.4
Conoy township, Lancaster County	2 687	2 309	1 977	953	792	597	48.1	18.6	38.4	14.8	70.0	181.6	24.8	64.4
Conshohocken borough, Montgomery County	8 064	r8 591	10 195	3 397	r3 249	3 237	2.6	1.0	2.5	1.0	3 225.6	8 064.0	1 358.8	3 397.0
Conway borough, Beaver County	2 424	2 747	2 822	1 004	938	818	3.8	1.5	3.2	1.3	757.5	1 864.6	313.8	772.3
Conyngham township, Columbia County	1 038	1 195	1 137	437	493	444	52.7	20.3	52.2	20.2	19.9	51.4	8.4	21.6
Conyngham borough, Luzerne County	2 060	2 242	1 850	846	845	594	2.8	1.1	2.8	1.1	735.7	1 872.7	302.1	769.1
Conyngham township, Luzerne County	1 509	1 663	1 693	722	730	626	45.7	17.6	43.4	16.8	34.8	89.8	16.6	43.0
Cook township, Westmoreland County	2 033	2 174	1 808	964	909	763	120.6	46.6	120.6	46.5	16.9	43.7	8.0	20.7
Cooke township, Cumberland County	90	197	71	289	334	257	51.6	19.9	51.5	19.9	1.7	4.5	5.6	14.5
Coolbaugh township, Monroe County	6 756	3 993	1 626	7 057	3 561	734	227.0	87.7	222.1	85.7	30.4	78.8	31.8	82.3
Coolspring township, Mercer County	2 140	1 984	1 518	838	686	445	50.7	19.6	49.7	19.2	43.1	111.5	16.9	43.6
Cooper township, Clearfield County	2 590	2 819	2 585	1 109	1 089	920	105.8	40.9	105.2	40.6	24.6	63.8	10.5	27.3
Cooper township, Montour County	934	797	545	377	304	200	18.6	7.2	17.9	6.9	52.2	135.4	21.1	54.6
Coopersburg borough, Lehigh County	2 599	2 595	2 326	958	899	696	2.4	.9	2.4	.9	1 082.9	2 887.8	399.2	1 064.4
Cooperstown borough, Venango County	506	644	478	204	209	145	1.5	.6	1.5	.6	337.3	843.3	136.0	340.0
Coplay borough, Lehigh County	3 267	3 130	3 642	1 350	1 177	1 116	1.7	.7	1.6	.6	2 041.9	5 445.0	843.8	2 250.0
Coraopolis borough, Allegheny County	6 747	7 308	8 435	3 263	3 322	3 044	3.8	1.5	3.5	1.3	1 927.7	5 190.0	932.3	2 510.0
Cornplanter township, Venango County	2 968	3 038	2 391	1 204	1 120	787	97.9	37.8	96.6	37.3	30.7	79.6	12.5	32.3
Cornwall borough, Lebanon County	3 231	2 653	2 111	1 211	838	576	25.6	9.9	25.1	9.7	128.7	333.1	48.2	124.8

TIPSII [UPF] GPH242 CENSUS90 71582000 01/25/93 10:06 AM MACHINE: C DATA:CENSUS90*PH2TIPSDA42. 12/16/92 21:41:39 TAPE: NONE FRAME: 59
TSF:CENSUS90*92. 12/16/92 21:42:03 UTF:CENSUS90*93. 12/16/92 21:42:03 META:CENSUS90*PH2TABLES42. 12/16/92 21:46:30

Table 9. Population and Housing Units, 1970 to 1990; Area Measurements and Density: 1990—Con.

[For information concerning historical counts, see "User Notes." Density is computed using land area. For definitions of terms and meanings of symbols, see text]

Place and [In Selected States] County Subdivision	Population			Housing units			1990 area measurements				1990 density			
							Total area		Land area		Population per—		Housing units per—	
	1990	1980	1970	1990	1980	1970	Square kilometers	Square miles	Square kilometers	Square miles	Square kilometer	Square mile	Square kilometer	Square mile
Cornwells Heights-Eddington CDP, Bucks County	3 621	...	...	1 225	...	...	2.6	1.0	2.6	1.0	1 392.7	3 621.0	471.2	1 225.0
Corry city, Erie County	7 216	7 149	7 435	2 941	2 889	2 643	15.8	6.1	15.8	6.1	456.7	1 183.0	186.1	482.1
Corsica borough, Jefferson County	337	381	374	156	160	129	1.2	.5	1.2	.5	280.8	674.0	130.0	312.0
Corydon township, McKean County	319	302	140	289	290	142	190.8	73.7	189.6	73.2	1.7	4.4	1.5	3.9
Coudersport borough, Potter County	2 854	2 791	2 831	1 247	1 168	1 034	14.7	5.7	14.7	5.7	194.1	500.7	84.8	218.8
Courtdale borough, Luzerne County	784	844	1 027	309	299	349	2.7	1.0	2.7	1.0	290.4	784.0	114.4	309.0
Covington township, Clearfield County	648	669	533	297	323	217	136.0	52.5	135.6	52.4	4.8	12.4	2.2	5.7
Covington township, Lackawanna County	2 055	1 858	1 460	814	689	490	61.2	23.6	60.9	23.5	33.7	87.4	13.4	34.6
Covington township, Tioga County	918	892	641	403	382	232	94.1	36.3	94.0	36.3	9.8	25.3	4.3	11.1
Cowanshannock township, Armstrong County	2 813	3 178	3 008	1 145	1 146	974	119.9	46.3	118.1	45.6	23.8	61.7	9.7	25.1
Crafton borough, Allegheny County	7 188	7 623	8 233	3 384	3 202	2 851	2.9	1.1	2.9	1.1	2 478.6	6 534.5	1 166.9	3 076.4
Cranberry township, Butler County	14 816	11 066	4 873	5 449	3 509	1 336	59.1	22.8	59.0	22.8	251.1	649.8	92.4	239.0
Cranberry township, Venango County	7 256	7 873	6 785	2 975	2 903	2 168	184.6	71.3	182.3	70.4	39.8	103.1	16.3	42.3
Cranesville borough, Erie County	598	703	705	215	234	211	2.4	.9	2.4	.9	249.2	664.4	89.6	238.9
Crawford township, Clinton County	665	682	582	295	266	176	57.2	22.1	57.1	22.1	11.6	30.1	5.2	13.3
Creekside borough, Indiana County	337	383	425	149	147	152	.6	.2	.6	.2	561.7	1 685.0	248.3	745.0
Crescent township, Allegheny County	2 490	2 862	2 918	972	968	845	6.1	2.4	5.4	2.1	461.1	1 185.7	180.0	462.9
Cresson borough, Cambria County	1 784	2 184	2 446	779	857	781	1.3	.5	1.3	.5	1 372.3	3 568.0	599.2	1 558.0
Cresson township, Cambria County	3 284	2 739	2 895	917	816	519	30.7	11.8	30.6	11.8	107.3	278.3	30.0	77.7
Cressona borough, Schuylkill County	1 694	1 810	1 814	694	676	581	2.6	1.0	2.6	1.0	651.5	1 694.0	266.9	694.0
Cromwell township, Huntingdon County	1 500	1 221	995	581	513	338	131.8	50.9	131.8	50.9	11.4	29.5	4.4	11.4
Cross Creek township, Washington County	1 727	1 704	1 667	689	601	514	71.5	27.6	71.5	27.6	24.2	62.6	9.6	25.0
Cross Roads borough, York County	322	267	163	115	100	64	4.9	1.9	4.9	1.9	65.7	169.5	23.5	60.5
Croydon CDP, Bucks County	9 967	...	...	3 738	...	...	6.2	2.4	6.2	2.4	1 607.6	4 152.9	602.9	1 557.5
Croyle township, Cambria County	2 451	2 550	2 384	871	801	662	47.4	18.3	47.3	18.3	51.8	133.9	18.4	47.6
Cumberland township, Adams County	5 431	4 637	3 497	2 034	1 652	1 093	86.8	33.5	86.6	33.4	62.7	162.6	23.5	60.9
Cumberland township, Greene County	6 742	7 053	6 204	2 836	2 679	2 139	100.9	38.9	99.1	38.3	68.0	176.0	28.6	74.0
Cumberland Valley township, Bedford County	1 473	1 494	1 333	630	591	487	155.4	60.0	153.9	59.4	9.6	24.8	4.1	10.6
Cummings township, Lycoming County	334	369	321	403	393	239	179.8	69.4	178.5	68.9	1.9	4.8	2.3	5.8
Cumru township, Berks County	13 142	11 474	8 367	5 697	4 558	2 668	54.1	20.9	53.5	20.6	245.6	638.0	106.5	276.6
Curtin township, Centre County	516	533	491	309	208	155	114.5	44.2	114.5	44.2	4.5	11.7	2.7	7.0
Curtisville CDP, Allegheny County	1 285	1 404	1 337	544	548	433	3.7	1.4	3.7	1.4	347.3	917.9	147.0	388.6
Curwensville borough, Clearfield County	2 924	3 116	3 189	1 263	1 247	1 081	6.1	2.3	5.8	2.2	504.1	1 329.1	217.8	574.1
Cussewago township, Crawford County	1 409	1 279	1 072	562	495	325	106.5	41.1	106.3	41.0	13.3	34.4	5.3	13.7
Daisytown borough, Cambria County	367	421	371	144	132	107	.7	.3	.7	.3	524.3	1 223.3	205.7	480.0
Dale borough, Cambria County	1 642	1 906	2 274	799	794	812	.5	.2	.5	.2	3 284.0	8 210.0	1 598.0	3 995.0
Dallas borough, Luzerne County	2 567	2 679	2 398	1 058	979	786	6.2	2.4	5.9	2.3	435.1	1 116.1	179.3	460.0
Dallas township, Luzerne County	7 625	7 287	5 747	2 813	2 417	1 636	48.6	18.8	48.0	18.5	158.9	412.2	58.6	152.1
Dallastown borough, York County	3 974	3 949	3 560	1 638	1 608	1 252	1.9	.7	1.9	.7	2 091.6	5 677.1	862.1	2 340.0
Dalton borough, Lackawanna County	1 369	1 383	1 282	497	490	425	8.2	3.2	8.0	3.1	171.1	441.6	62.1	160.3
Damascus township, Wayne County	3 081	2 536	2 006	1 956	1 535	935	208.4	80.5	204.7	79.0	15.1	39.0	9.6	24.8
Danville borough, Montour County	5 165	5 239	6 176	2 461	2 264	2 223	4.1	1.6	4.1	1.6	1 259.8	3 228.1	600.2	1 538.1
Darby borough, Delaware County	11 140	11 513	13 729	4 042	4 207	4 144	2.1	.8	2.1	.8	5 304.8	13 925.0	1 924.8	5 052.5
Darby township, Delaware County	10 955	12 264	13 603	3 941	3 909	3 523	3.7	1.4	3.7	1.4	2 960.8	7 825.0	1 065.1	2 815.0
Darby Township CDP, Delaware County	10 955	12 264	...	3 941	3 909	...	3.7	1.4	3.7	1.4	2 960.8	7 825.0	1 065.1	2 815.0
Darlington borough, Beaver County	311	377	344	132	145	126	.2	.1	.2	.1	1 555.0	3 110.0	660.0	1 320.0
Darlington township, Beaver County	2 040	2 090	2 056	836	802	675	57.2	22.1	57.0	22.0	35.8	92.7	14.7	38.0
Daugherty township, Beaver County	3 433	3 605	3 719	1 256	1 189	1 047	25.9	10.0	25.8	10.0	133.1	343.3	48.7	125.6
Dauphin borough, Dauphin County	845	901	998	345	335	326	1.2	.4	1.1	.4	768.2	2 112.5	313.6	862.5
Davidson township, Sullivan County	597	649	698	534	545	370	203.0	78.4	202.9	78.3	2.9	7.6	2.6	6.8
Davidsville CDP, Somerset County	1 167	1 155	...	452	414	...	5.2	2.0	5.2	2.0	224.4	583.5	86.9	226.0
Dawson borough, Fayette County	535	661	676	214	243	240	.5	.2	.4	.2	1 337.5	2 675.0	535.0	1 070.0
Dayton borough, Armstrong County	572	648	715	258	265	269	1.2	.5	1.2	.5	476.7	1 144.0	215.0	516.0
Dean township, Cambria County	398	480	530	186	189	161	53.5	20.7	53.5	20.7	7.4	19.2	3.5	9.0
Decatur township, Clearfield County	3 004	3 395	2 763	1 220	1 214	899	99.0	38.2	99.0	38.2	30.3	78.6	12.3	31.9
Decatur township, Mifflin County	2 735	2 513	2 216	1 046	881	670	117.1	45.2	117.1	45.2	23.4	60.5	8.9	23.1
Deemston borough, Washington County	770	829	711	311	283	244	24.9	9.6	24.9	9.6	30.9	80.2	12.5	32.4
Deer Creek township, Mercer County	513	496	398	202	187	116	38.4	14.8	37.6	14.5	13.6	35.4	5.4	13.9
Deerfield township, Tioga County	647	619	552	260	241	185	76.1	29.4	76.1	29.4	8.5	22.0	3.4	8.8
Deerfield township, Warren County	274	382	232	594	582	434	112.4	43.4	111.1	42.9	2.5	6.4	5.3	13.8
Deer Lake borough, Schuylkill County	550	515	347	211	182	137	1.2	.4	1.1	.4	500.0	1 375.0	191.8	527.5
Delano township, Schuylkill County	573	686	643	239	267	227	21.2	8.2	21.2	8.2	27.0	69.9	11.3	29.1
Delaware township, Juniata County	1 440	1 408	1 082	559	505	345	77.5	29.9	76.1	29.4	18.9	49.0	7.3	19.0
Delaware township, Mercer County	2 064	2 205	1 863	797	763	545	85.0	32.8	84.1	32.5	24.5	63.5	9.5	24.5
Delaware township, Northumberland County	4 018	3 640	2 619	1 528	1 280	808	81.5	31.5	78.9	30.4	50.9	132.2	19.4	50.3
Delaware township, Pike County	3 527	1 492	671	2 995	2 290	1 167	118.3	45.7	114.4	44.2	30.8	79.8	26.2	67.8
Delaware Water Gap borough, Monroe County	733	597	533	328	330	202	4.5	1.7	4.5	1.7	162.9	431.2	72.9	192.9
Delmar township, Tioga County	3 048	2 732	2 249	1 329	1 181	790	208.7	80.6	208.3	80.4	14.6	37.9	6.4	16.5
Delmont borough, Westmoreland County	2 041	2 159	1 934	923	884	625	2.8	1.1	2.8	1.1	728.9	1 855.5	329.6	839.1
Delta borough, York County	761	692	778	305	302	285	.7	.3	.7	.3	1 087.1	2 536.7	435.7	1 016.7

TIPSII [UPF] GPH242 CENSUS90 71582000 01/25/93 10:06 AM MACHINE: C DATA:CENSUS90*PH2TIPSDA42. 12/16/92 21:41:39 TAPE: NONE FRAME: 60
TSF:CENSUS90*92. 12/16/92 21:42:03 UTF:CENSUS90*93. 12/16/92 21:42:03 META:CENSUS90*PH2TABLES42. 12/16/92 21:46:30

Table 9. Population and Housing Units, 1970 to 1990; Area Measurements and Density: 1990—Con.

[For information concerning historical counts, see "User Notes." Density is computed using land area. For definitions of terms and meanings of symbols, see text]

Place and [In Selected States] County Subdivision	Population			Housing units			1990 area measurements				1990 density			
							Total area		Land area		Population per—		Housing units per—	
	1990	1980	1970	1990	1980	1970	Square kilometers	Square miles	Square kilometers	Square miles	Square kilometer	Square mile	Square kilometer	Square mile
Dennison township, Luzerne County	809	753	726	465	402	369	89.5	34.6	89.1	34.4	9.1	23.5	5.2	13.5
Denver borough, Lancaster County	2 861	2 018	2 248	1 091	780	769	3.4	1.3	3.4	1.3	841.5	2 200.8	320.9	839.2
Derry township, Dauphin County	18 408	18 115	15 452	8 164	6 714	5 135	71.0	27.4	70.5	27.2	261.1	676.8	115.8	300.1
Derry township, Mifflin County	7 650	8 108	7 877	3 055	2 902	2 587	80.8	31.2	80.6	31.1	94.9	246.0	37.9	98.2
Derry township, Montour County	1 272	1 061	630	471	389	211	42.4	16.4	41.8	16.1	30.4	79.0	11.3	29.3
Derry borough, Westmoreland County	2 950	3 072	3 338	1 320	1 197	1 157	2.1	.8	2.1	.8	1 404.8	3 687.5	628.6	1 650.0
Derry township, Westmoreland County	15 446	16 193	15 902	6 039	5 487	4 386	252.2	97.4	244.9	94.5	63.1	163.4	24.7	63.9
Devon-Berwyn CDP, Chester County	5 019	5 246	...	1 935	1 746	...	6.5	2.5	6.5	2.5	772.2	2 007.6	297.7	774.0
Dickinson township, Cumberland County	3 870	3 037	2 416	1 498	1 152	731	118.2	45.6	118.2	45.6	32.7	84.9	12.7	32.9
Dickson City borough, Lackawanna County	6 276	6 699	7 698	2 795	2 757	2 727	12.2	4.7	12.2	4.7	514.4	1 335.3	229.1	594.7
Dillsburg borough, York County	1 925	1 733	1 441	843	714	522	2.0	.8	2.0	.8	962.5	2 406.3	421.5	1 053.8
Dimock township, Susquehanna County	1 226	1 120	983	631	510	343	77.3	29.8	76.1	29.4	16.1	41.7	8.3	21.5
Dingman township, Pike County	4 591	1 855	518	4 181	1 387	676	155.2	59.9	150.8	58.2	30.4	78.9	27.7	71.8
District township, Berks County	1 211	1 094	752	461	400	254	30.2	11.6	30.2	11.6	40.1	104.4	15.3	39.7
Donegal township, Butler County	1 563	1 540	1 189	534	485	353	59.6	23.0	59.5	23.0	26.3	68.0	9.0	23.2
Donegal township, Washington County	2 347	2 361	1 949	913	809	622	107.5	41.5	107.1	41.4	21.9	56.7	8.5	22.1
Donegal borough, Westmoreland County	212	212	255	81	84	87	.9	.3	.9	.3	235.6	706.7	90.0	270.0
Donegal township, Westmoreland County	2 419	2 336	1 620	1 077	1 058	667	128.6	49.6	128.2	49.5	18.9	48.9	8.4	21.8
Donora borough, Washington County	5 928	7 524	8 825	2 957	3 115	3 197	5.3	2.0	4.9	1.9	1 209.8	3 120.0	603.5	1 556.3
Dormont borough, Allegheny County	9 772	11 275	12 856	4 321	4 578	4 486	1.9	.7	1.9	.7	5 143.2	13 960.0	2 274.2	6 172.9
Dorrance township, Luzerne County	1 778	r1 815	1 209	675	r595	373	63.0	24.3	62.5	24.1	28.4	73.8	10.8	28.0
Douglass township, Berks County	3 570	3 128	2 944	1 228	1 062	850	33.1	12.8	33.1	12.8	107.9	278.9	37.1	95.9
Douglass township, Montgomery County	7 048	5 833	4 177	2 559	1 981	1 346	39.8	15.4	39.8	15.3	177.1	460.7	64.3	167.3
Dover borough, York County	1 884	1 910	1 168	767	741	380	1.3	.5	1.3	.5	1 449.2	3 768.0	590.0	1 534.0
Dover township, York County	15 668	12 589	8 975	5 906	4 337	2 690	108.7	42.0	108.5	41.9	144.4	373.9	54.4	141.0
Downingtown borough, Chester County	7 749	7 650	7 437	3 157	3 043	2 431	5.7	2.2	5.7	2.2	1 359.5	3 522.3	553.9	1 435.0
Doylestown borough, Bucks County	8 575	8 717	8 270	4 100	3 633	3 012	5.6	2.2	5.6	2.2	1 531.3	3 897.7	732.1	1 863.6
Doylestown township, Bucks County	14 510	11 824	6 613	4 857	3 652	1 796	40.4	15.6	40.2	15.5	360.9	936.1	120.8	313.4
Dravosburg borough, Allegheny County	2 377	2 511	2 916	1 114	1 080	1 027	2.9	1.1	2.6	1.0	914.2	2 377.0	428.5	1 114.0
Dreher township, Wayne County	1 022	743	705	1 190	389	364	38.8	15.0	38.6	14.9	26.5	68.6	30.8	79.9
Drexel Hill CDP, Delaware County	29 744	...	...	12 257	...	...	8.3	3.2	8.3	3.2	3 583.6	9 295.0	1 476.7	3 830.3
Driftwood borough, Cameron County	116	163	184	89	93	79	4.9	1.9	4.6	1.8	25.2	64.4	19.3	49.4
Drumore township, Lancaster County	2 114	1 682	1 253	790	590	375	74.9	28.9	61.9	23.9	34.2	88.5	12.8	33.1
Dublin borough, Bucks County	1 985	1 565	657	840	710	212	1.4	.5	1.4	.5	1 417.9	3 970.0	600.0	1 680.0
Dublin township, Fulton County	1 146	1 140	913	459	458	344	95.7	36.9	95.6	36.9	12.0	31.1	4.8	12.4
Dublin township, Huntingdon County	1 119	1 017	788	515	438	274	95.1	36.7	95.1	36.7	11.8	30.5	5.4	14.0
DuBois city, Clearfield County	8 286	9 290	10 112	3 858	3 856	3 739	8.7	3.4	8.7	3.4	952.4	2 437.1	443.4	1 134.7
Duboistown borough, Lycoming County	1 201	1 218	1 468	503	466	468	1.7	.7	1.5	.6	800.7	2 001.7	335.3	838.3
Dudley borough, Huntingdon County	232	282	232	94	102	88	1.0	.4	1.0	.4	232.0	580.0	94.0	235.0
Dunbar borough, Fayette County	1 213	1 369	1 499	529	507	511	1.7	.6	1.7	.6	713.5	2 021.7	311.2	881.7
Dunbar township, Fayette County	7 460	7 605	7 366	2 912	2 688	2 320	154.2	59.5	153.0	59.1	48.8	126.2	19.0	49.3
Duncan township, Tioga County	248	268	277	138	131	114	51.2	19.8	51.2	19.8	4.8	12.5	2.7	7.0
Duncannon borough, Perry County	1 450	1 645	1 739	643	707	616	1.1	.4	1.1	.4	1 318.2	3 625.0	584.5	1 607.5
Duncansville borough, Blair County	1 309	1 355	1 427	599	541	464	1.4	.5	1.4	.5	935.0	2 618.0	427.9	1 198.0
Dunkard township, Greene County	2 386	2 647	2 491	972	982	834	82.8	32.0	82.0	31.7	29.1	75.3	11.9	30.7
Dunlevy borough, Washington County	417	463	405	192	201	140	1.5	.6	1.3	.5	320.8	834.0	147.7	384.0
Dunmore borough, Lackawanna County	15 403	16 781	18 168	6 307	6 194	5 781	22.8	8.8	22.6	8.7	681.5	1 770.5	279.1	724.9
Dunnstable township, Clinton County	846	982	839	327	327	258	24.8	9.6	24.2	9.3	35.0	91.0	13.5	35.2
Dunnstown CDP, Clinton County	1 486	1 486	...	611	562	...	2.2	.8	2.2	.8	675.5	1 857.5	277.7	763.8
Dupont borough, Luzerne County	2 984	3 460	3 431	1 316	1 338	1 128	3.9	1.5	3.9	1.5	765.1	1 989.3	337.4	877.3
Duquesne city, Allegheny County	8 525	10 094	11 410	4 106	4 326	4 082	5.3	2.0	4.7	1.8	1 813.8	4 736.1	873.6	2 281.1
Durham township, Bucks County	1 209	915	781	485	355	272	24.2	9.4	23.8	9.2	50.8	131.4	20.4	52.7
Duryea borough, Luzerne County	4 869	5 415	5 264	2 089	2 132	1 781	14.8	5.7	14.3	5.5	340.5	885.3	146.1	379.8
Dushore borough, Sullivan County	738	692	718	397	322	252	2.3	.9	2.3	.9	320.9	820.0	172.6	441.1
Dyberry township, Wayne County	1 223	898	706	551	421	285	58.7	22.7	57.6	22.2	21.2	55.1	9.6	24.8
Eagles Mere borough, Sullivan County	123	164	157	323	289	249	5.8	2.2	5.3	2.1	23.2	58.6	60.9	153.8
Eagleville CDP, Montgomery County	3 637	...	...	1 069	...	...	4.2	1.6	4.2	1.6	866.0	2 273.1	254.5	668.1
Earl township, Berks County	3 016	2 607	2 290	1 108	922	742	35.9	13.8	35.9	13.8	84.0	218.6	30.9	80.3
Earl township, Lancaster County	5 515	5 125	4 430	1 656	1 461	1 102	56.9	22.0	56.8	21.9	97.1	251.8	29.2	75.6
East Allen township, Northampton County	4 572	3 605	2 737	1 637	1 199	839	37.4	14.4	37.4	14.4	122.2	317.5	43.8	113.7
East Bangor borough, Northampton County	1 006	955	905	386	364	309	1.6	.6	1.6	.6	628.8	1 676.7	241.3	643.3
East Berlin borough, Adams County	1 175	1 054	1 086	487	430	383	1.8	.7	1.8	.7	652.8	1 678.6	270.6	695.7
East Berwick CDP, Luzerne County	2 128	2 324	2 090	870	887	704	2.6	1.0	2.2	.9	967.3	2 364.4	395.5	966.7
East Bethlehem township, Washington County	2 799	3 353	3 347	1 271	1 337	1 241	13.8	5.3	13.2	5.1	212.0	548.8	96.3	249.2
East Bradford township, Chester County	6 440	3 219	3 260	2 267	1 108	917	39.0	15.0	38.9	15.0	165.6	429.3	58.3	151.1
East Brady borough, Clarion County	1 047	1 153	1 218	524	498	431	3.0	1.1	2.2	.8	475.9	1 308.8	238.2	655.0
East Brandywine township, Chester County	5 179	4 690	2 741	1 749	1 482	744	29.5	11.4	29.5	11.4	175.6	454.3	59.3	153.4
East Brunswick township, Schuylkill County	1 506	1 554	1 165	628	561	418	79.0	30.5	78.9	30.5	19.1	49.4	8.0	20.6
East Buffalo township, Union County	5 245	5 111	4 118	1 718	1 468	1 636	40.5	15.6	40.5	15.6	129.5	336.2	42.4	110.1
East Butler borough, Butler County	725	799	919	286	289	243	2.7	1.0	2.7	1.0	268.5	725.0	105.9	286.0

TIPSII [UPF] GPH242 CENSUS90 71582000 01/ 25/ 93 10:06 AM MACHINE: C DATA:CENSUS90*PH2TIPSDA42. 12/ 16/ 92 21:41:39 TAPE: NONE FRAME: 61
TSF:CENSUS90*92. 12/ 16/ 92 21:42:03 UTF:CENSUS90*93. 12/ 16/ 92 21:42:03 META:CENSUS90*PH2TABLES42. 12/ 16/ 92 21:46:30

Table 9. **Population and Housing Units, 1970 to 1990; Area Measurements and Density: 1990**—Con.

[For information concerning historical counts, see "User Notes." Density is computed using land area. For definitions of terms and meanings of symbols, see text]

Place and [In Selected States] County Subdivision	Population			Housing units			1990 area measurements				1990 density			
							Total area		Land area		Population per—		Housing units per—	
	1990	1980	1970	1990	1980	1970	Square kilometers	Square miles	Square kilometers	Square miles	Square kilometer	Square mile	Square kilometer	Square mile
East Caln township, Chester County	2 619	2 187	1 739	1 082	803	405	9.6	3.7	9.4	3.6	278.6	727.5	115.1	300.6
East Cameron township, Northumberland County	646	660	651	257	242	224	30.8	11.9	30.8	11.9	21.0	54.3	8.3	21.6
East Carroll township, Cambria County	1 951	2 089	1 487	690	675	409	65.5	25.3	65.5	25.3	29.8	77.1	10.5	27.3
East Chillisquaque township, Northumberland County	679	700	567	273	257	186	20.9	8.1	20.9	8.1	32.5	83.8	13.1	33.7
East Cocalico township, Lancaster County	7 809	6 354	4 993	2 824	2 086	1 462	53.4	20.6	53.4	20.6	146.2	379.1	52.9	137.1
East Conemaugh borough, Cambria County	1 470	2 128	2 710	723	826	925	.8	.3	.7	.3	2 100.0	4 900.0	1 032.9	2 410.0
East Coventry township, Chester County	4 450	4 085	3 284	1 559	1 347	986	28.4	11.0	27.9	10.8	159.5	412.0	55.9	144.4
East Deer township, Allegheny County	1 558	1 658	2 081	734	721	728	6.8	2.6	6.0	2.3	259.7	677.4	122.3	319.1
East Donegal township, Lancaster County	4 484	4 063	3 003	1 563	1 399	833	62.0	23.9	56.1	21.6	79.9	207.6	27.9	72.4
East Drumore township, Lancaster County	3 225	2 496	1 716	968	734	445	60.1	23.2	60.1	23.2	53.7	139.0	16.1	41.7
East Earl township, Lancaster County	5 491	4 872	4 721	1 710	1 463	1 247	63.9	24.7	63.7	24.6	86.2	223.2	26.8	69.5
East Fairfield township, Crawford County	890	932	872	404	344	315	33.2	12.8	33.2	12.8	26.8	69.5	12.2	31.6
East Fallowfield township, Chester County	4 433	3 962	3 487	1 531	1 361	1 000	40.6	15.7	40.6	15.7	109.2	282.4	37.7	97.5
East Fallowfield township, Crawford County	1 280	1 259	1 130	428	409	303	72.7	28.1	72.6	28.0	17.6	45.7	5.9	15.3
East Finley township, Washington County	1 479	1 430	943	514	479	300	91.0	35.1	91.0	35.1	16.3	42.1	5.6	14.6
East Fork district, Potter County	15	...	...	154	...	...	132.2	51.1	132.2	51.1	.1	.3	1.2	3.0
East Franklin township, Armstrong County	3 923	3 716	4 262	1 530	1 349	1 342	81.7	31.5	79.9	30.9	49.1	127.0	19.1	49.5
East Goshen township, Chester County	15 138	10 021	5 138	6 535	3 945	1 531	26.3	10.1	26.2	10.1	577.8	1 498.8	249.4	647.0
East Greenville borough, Montgomery County	3 117	2 456	2 003	1 135	954	725	1.3	.5	1.3	.5	2 397.7	6 234.0	873.1	2 270.0
East Hanover township, Dauphin County	4 569	3 574	2 938	1 736	1 344	882	103.4	39.9	103.3	39.9	44.2	114.5	16.8	43.5
East Hanover township, Lebanon County	3 058	2 952	2 127	1 105	1 063	590	85.4	33.0	85.0	32.8	36.0	93.2	13.0	33.7
East Hempfield township, Lancaster County	18 597	15 152	11 739	7 446	5 882	3 656	54.6	21.1	54.6	21.1	340.6	881.4	136.4	352.9
East Hopewell township, York County	1 929	1 450	843	662	488	258	53.2	20.6	53.2	20.6	36.3	93.6	12.4	32.1
East Huntingdon township, Westmoreland County	7 708	8 120	7 234	3 108	2 828	2 183	85.1	32.9	85.1	32.8	90.6	235.0	36.5	94.8
East Keating township, Clinton County	22	33	28	159	185	48	133.1	51.4	131.6	50.8	.2	.4	1.2	3.1
East Lackawannock township, Mercer County	1 606	1 709	1 314	581	571	390	54.9	21.2	54.9	21.2	29.3	75.8	10.6	27.4
East Lampeter township, Lancaster County	11 999	9 760	8 876	4 794	3 749	2 786	51.8	20.0	51.7	19.9	232.1	603.0	92.7	240.9
East Lansdowne borough, Delaware County	2 691	2 806	3 186	999	1 031	1 027	.5	.2	.5	.2	5 382.0	13 455.0	1 998.0	4 995.0
Eastlawn Gardens CDP, Northampton County	1 794	1 771	1 613	703	651	506	2.7	1.1	2.7	1.1	664.4	1 630.9	260.4	639.1
East Mahoning township, Indiana County	1 140	977	723	430	365	255	81.3	31.4	81.3	31.4	14.0	36.3	5.3	13.7
East Manchester township, York County	3 714	3 564	1 735	1 449	1 298	540	44.6	17.2	43.1	16.6	86.2	223.7	33.6	87.3
East Marlborough township, Chester County	4 781	3 953	3 031	1 682	1 247	878	40.5	15.6	40.5	15.6	118.0	306.5	41.5	107.8
East McKeesport borough, Allegheny County	2 678	2 940	3 233	1 256	1 244	1 151	1.0	.4	1.0	.4	2 678.0	6 695.0	1 256.0	3 140.0
East Mead township, Crawford County	1 441	1 553	1 264	534	561	376	60.7	23.4	59.2	22.9	24.3	62.9	9.0	23.3
East Nantmeal township, Chester County	1 448	1 222	858	514	363	280	42.5	16.4	42.4	16.4	34.2	88.3	12.1	31.3
East Norriton township, Montgomery County	13 324	12 711	11 837	5 201	4 443	3 541	15.7	6.1	15.7	6.1	848.7	2 184.3	331.3	852.6
East Norriton CDP, Montgomery County	13 324	12 711	...	5 201	4 443	...	15.7	6.1	15.7	6.1	848.7	2 184.3	331.3	852.6
East Norwegian township, Schuylkill County	991	999	1 076	433	398	344	10.5	4.1	10.5	4.1	94.4	241.7	41.2	105.6
East Nottingham township, Chester County	3 841	3 111	2 402	1 288	1 063	718	52.0	20.1	51.9	20.0	74.0	192.1	24.8	64.4
Easton city, Northampton County	26 276	26 027	29 450	10 309	10 083	10 417	12.0	4.6	11.0	4.3	2 388.7	6 110.7	937.2	2 397.4
East Penn township, Carbon County	2 091	1 874	1 318	775	672	413	58.5	22.6	58.2	22.5	35.9	92.9	13.3	34.4
East Pennsboro township, Cumberland County	15 185	r13 931	12 440	6 118	r5 396	3 799	27.4	10.6	27.4	10.6	554.2	1 432.5	223.3	577.2
East Petersburg borough, Lancaster County	4 197	3 600	3 407	1 601	1 251	1 010	3.3	1.3	3.3	1.3	1 271.8	3 228.5	485.2	1 231.5
East Pikeland township, Chester County	5 825	4 410	4 384	2 014	1 465	1 222	23.1	8.9	22.8	8.8	255.5	661.9	88.3	228.9
East Pittsburgh borough, Allegheny County	2 160	2 493	3 006	1 090	1 135	1 100	1.0	.4	1.0	.4	2 160.0	5 400.0	1 090.0	2 725.0
East Prospect borough, York County	558	529	547	220	206	191	.8	.3	.8	.3	697.5	1 860.0	275.0	733.3
East Providence township, Bedford County	1 785	1 808	1 442	778	675	505	131.4	50.7	130.8	50.5	13.6	35.3	5.9	15.4
East Rochester borough, Beaver County	672	789	920	294	286	285	1.2	.5	1.0	.4	672.0	1 680.0	294.0	735.0
East Rockhill township, Bucks County	3 753	2 971	2 866	1 359	1 073	884	33.9	13.1	33.5	12.9	112.0	290.9	40.6	105.3
East Side borough, Carbon County	330	302	152	149	141	67	3.1	1.2	3.1	1.2	106.5	275.0	48.1	124.2
East St. Clair township, Bedford County	2 765	2 492	1 944	1 256	1 027	776	87.7	33.9	87.7	33.9	31.5	81.6	14.3	37.1
East Stroudsburg borough, Monroe County	8 781	8 039	7 894	2 993	2 590	2 306	7.5	2.9	7.4	2.9	1 186.6	3 027.9	404.5	1 032.1
East Taylor township, Cambria County	3 073	3 276	3 571	1 201	1 144	1 068	23.9	9.2	23.2	9.0	132.5	341.4	51.8	133.4
Easttown township, Chester County	9 570	9 064	9 565	3 491	2 937	2 523	21.3	8.2	21.3	8.2	449.3	1 167.1	163.9	425.7
East Union township, Schuylkill County	1 374	1 470	1 452	700	628	592	67.4	26.0	67.3	26.0	20.4	52.8	10.4	26.9
East Uniontown CDP, Fayette County	2 822	2 874	2 333	1 193	1 116	774	5.3	2.0	5.3	2.0	532.5	1 411.0	225.1	596.5
Eastvale borough, Beaver County	328	379	453	149	145	166	.3	.1	.2	.1	1 640.0	3 280.0	745.0	1 490.0
East Vandergrift borough, Westmoreland County	787	955	1 151	387	408	416	.4	.1	.3	.1	2 623.3	7 870.0	1 290.0	3 870.0
East Vincent township, Chester County	4 161	4 739	5 084	1 550	1 360	954	35.5	13.7	35.1	13.5	118.5	308.2	44.2	114.8
East Washington borough, Washington County	2 126	2 241	2 198	1 045	1 063	940	1.2	.4	1.2	.4	1 771.7	5 315.0	870.8	2 612.5
East Wheatfield township, Indiana County	2 735	2 844	2 419	1 081	972	758	70.5	27.2	69.6	26.9	39.3	101.7	15.5	40.2
East Whiteland township, Chester County	8 398	8 468	7 242	3 001	2 732	1 679	28.6	11.0	28.5	11.0	294.7	763.5	105.3	272.8
East York CDP, York County	8 487	...	...	3 621	...	...	7.5	2.9	7.5	2.9	1 131.6	2 926.6	482.8	1 248.6
Eaton township, Wyoming County	1 600	1 636	1 163	678	631	518	95.9	37.0	93.0	35.9	17.2	44.6	7.3	18.9
Eau Claire borough, Butler County	371	420	428	154	159	146	3.6	1.4	3.6	1.4	103.1	265.0	42.8	110.0
Ebensburg borough, Cambria County	3 872	4 096	4 318	1 643	1 620	1 438	4.4	1.7	4.3	1.7	900.5	2 277.6	382.1	966.5
Economy borough, Beaver County	9 519	9 538	7 176	3 373	3 093	2 090	46.0	17.8	45.8	17.7	207.8	537.8	73.6	190.6
Eddystone borough, Delaware County	2 446	2 555	2 706	1 020	1 044	927	3.9	1.5	2.7	1.0	905.9	2 446.0	377.8	1 020.0
Eden township, Lancaster County	1 857	1 498	986	555	466	265	32.2	12.4	32.2	12.4	57.7	149.8	17.2	44.8
Edgewood borough, Allegheny County	3 581	4 382	5 138	1 725	1 735	1 826	1.5	.6	1.5	.6	2 387.3	5 968.3	1 150.0	2 875.0

TIPSII [UPF] GPH242 CENSUS90 71582000 01/25/93 10:06 AM MACHINE: C DATA:CENSUS90*PH2TIPSDA42. 12/16/92 21:41:39 TAPE: NONE FRAME: 62
TSF:CENSUS90*92. 12/16/92 21:42:03 UTF:CENSUS90*93. 12/16/92 21:42:03 META:CENSUS90*PH2TABLES42. 12/16/92 21:46:30

Table 9. Population and Housing Units, 1970 to 1990; Area Measurements and Density: 1990—Con.

[For information concerning historical counts, see "User Notes." Density is computed using land area. For definitions of terms and meanings of symbols, see text]

Place and [In Selected States] County Subdivision	Population			Housing units			1990 area measurements				1990 density			
							Total area		Land area		Population per—		Housing units per—	
	1990	1980	1970	1990	1980	1970	Square kilometers	Square miles	Square kilometers	Square miles	Square kilometer	Square mile	Square kilometer	Square mile
Edgewood CDP, Northumberland County	2 719	3 115	3 186	1 266	1 290	1 126	1.2	.5	1.2	.5	2 265.8	5 438.0	1 055.0	2 532.0
Edgeworth borough, Allegheny County	1 670	1 738	2 200	645	645	782	4.4	1.7	4.0	1.5	417.5	1 113.3	161.3	430.0
Edgmont township, Delaware County	2 735	1 410	1 368	1 265	464	403	25.3	9.8	25.3	9.8	108.1	279.1	50.0	129.1
Edinboro borough, Erie County	7 736	6 324	4 871	2 030	1 957	939	6.3	2.4	6.0	2.3	1 289.3	3 363.5	338.3	882.6
Edwardsville borough, Luzerne County	5 399	5 729	5 633	2 553	2 526	2 100	3.2	1.2	3.1	1.2	1 741.6	4 499.2	823.5	2 127.5
Ehrenfeld borough, Cambria County	307	360	397	108	125	131	1.1	.4	1.0	.4	307.0	767.5	108.0	270.0
Elco borough, Washington County	373	417	459	162	166	155	.9	.4	.7	.3	532.9	1 243.3	231.4	540.0
Elder township, Cambria County	1 185	1 272	1 293	403	417	380	33.6	13.0	33.6	13.0	35.3	91.2	12.0	31.0
Elderton borough, Armstrong County	371	420	428	157	188	157	.7	.3	.7	.3	530.0	1 236.7	224.3	523.3
Eldred township, Jefferson County	1 197	1 111	1 056	811	769	588	120.6	46.6	120.6	46.6	9.9	25.7	6.7	17.4
Eldred township, Lycoming County	2 055	1 771	1 066	703	584	304	37.1	14.3	37.1	14.3	55.4	143.7	18.9	49.2
Eldred borough, McKean County	869	965	1 092	380	396	383	2.3	.9	2.3	.9	377.8	965.6	165.2	422.2
Eldred township, McKean County	1 768	2 146	1 846	745	784	558	102.0	39.4	102.0	39.4	17.3	44.9	7.3	18.9
Eldred township, Monroe County	2 202	1 518	990	884	674	476	63.0	24.3	63.0	24.3	35.0	90.6	14.0	36.4
Eldred township, Schuylkill County	736	726	677	263	244	226	57.4	22.2	57.4	22.2	12.8	33.2	4.6	11.8
Eldred township, Warren County	669	655	667	383	450	428	93.6	36.1	93.6	36.1	7.1	18.5	4.1	10.6
Elgin borough, Erie County	229	235	173	81	84	58	4.1	1.6	4.1	1.6	55.9	143.1	19.8	50.6
Elim CDP, Cambria County	3 861	4 669	…	1 641	1 603	…	5.3	2.0	5.2	2.0	742.5	1 930.5	315.6	820.5
Elizabeth borough, Allegheny County	1 610	1 892	2 273	773	811	817	1.1	.4	.9	.4	1 788.9	4 025.0	858.9	1 932.5
Elizabeth township, Allegheny County	14 712	16 269	15 525	5 673	5 553	4 648	59.1	22.8	57.9	22.4	254.1	656.8	98.0	253.3
Elizabeth township, Lancaster County	3 691	2 379	1 828	1 269	792	547	46.1	17.8	45.6	17.6	80.9	209.7	27.8	72.1
Elizabethtown borough, Lancaster County	9 952	8 233	8 072	3 785	3 040	2 549	6.8	2.6	6.7	2.6	1 485.4	3 827.7	564.9	1 455.8
Elizabethville borough, Dauphin County	1 467	1 531	1 629	616	616	579	1.4	.5	1.4	.5	1 047.9	2 934.0	440.0	1 232.0
Elk township, Chester County	1 129	750	649	399	270	195	26.5	10.2	26.5	10.2	42.6	110.7	15.1	39.1
Elk township, Clarion County	1 526	1 615	1 295	611	553	395	81.2	31.3	81.2	31.3	18.8	48.8	7.5	19.5
Elk township, Tioga County	42	46	39	173	184	137	191.7	74.0	191.4	73.9	.2	.6	.9	2.3
Elk township, Warren County	541	435	357	291	262	176	113.6	43.9	106.9	41.3	5.1	13.1	2.7	7.0
Elk Creek township, Erie County	1 738	1 775	1 389	635	609	422	89.8	34.7	89.6	34.6	19.4	50.2	7.1	18.4
Elkland township, Sullivan County	565	650	513	448	419	273	100.2	38.7	99.7	38.5	5.7	14.7	4.5	11.6
Elkland borough, Tioga County	1 849	1 974	1 942	807	792	649	5.8	2.2	5.8	2.2	318.8	840.5	139.1	366.8
Elkland township, Tioga County	61	95	57	20	28	19	6.6	2.6	6.6	2.6	9.2	23.5	3.0	7.7
Elk Lick township, Somerset County	2 313	2 293	2 054	890	899	625	148.9	57.5	147.5	56.9	15.7	40.7	6.0	15.6
Ellport borough, Lawrence County	1 243	1 290	1 350	487	474	437	1.2	.5	1.1	.4	1 130.0	3 107.5	442.7	1 217.5
Ellsworth borough, Washington County	1 048	1 228	1 268	493	486	430	2.0	.8	1.9	.7	551.6	1 497.1	259.5	704.3
Ellwood City borough	8 894	9 998	10 857	3 999	4 077	3 797	6.4	2.5	6.2	2.4	1 434.5	3 705.8	645.0	1 666.3
Beaver County	850	795	1 103	360	312	349	1.1	.4	1.0	.4	850.0	2 125.0	360.0	900.0
Lawrence County	8 044	9 203	9 754	3 639	3 765	3 448	5.3	2.1	5.2	2.0	1 546.9	4 022.0	699.8	1 819.5
Elmhurst township, Lackawanna County	834	953	799	261	266	229	4.9	1.9	4.7	1.8	177.4	463.3	55.5	145.0
Elverson borough, Chester County	470	530	509	180	193	167	2.6	1.0	2.6	1.0	180.8	470.0	69.2	180.0
Elysburg CDP, Northumberland County	1 890	1 447	1 337	754	570	425	7.6	2.9	7.6	2.9	248.7	651.7	99.2	260.0
Emigsville CDP, York County	2 580	2 413	…	1 091	900	…	3.1	1.2	3.1	1.2	832.3	2 150.0	351.9	909.2
Emlenton borough	834	807	854	359	338	346	2.3	.9	2.1	.8	397.1	1 042.5	171.0	448.8
Clarion County	10	13	…	3	4	…	.2	.1	.2	.1	50.0	100.0	15.0	30.0
Venango County	824	794	854	356	334	346	2.1	.8	1.9	.7	433.7	1 177.1	187.4	508.6
Emmaus borough, Lehigh County	11 157	11 001	11 511	4 870	4 359	3 753	7.5	2.9	7.5	2.9	1 487.6	3 847.2	649.3	1 679.3
Emporium borough, Cameron County	2 513	2 837	3 074	1 220	1 282	1 179	1.9	.7	1.9	.7	1 322.6	3 590.0	642.1	1 742.9
Emsworth borough, Allegheny County	2 892	3 074	3 345	1 279	1 279	1 066	1.8	.7	1.5	.6	1 928.0	4 820.0	852.7	2 131.7
Enola CDP, Cumberland County	5 961	…	…	2 419	…	…	4.8	1.9	4.8	1.9	1 241.9	3 137.4	504.0	1 273.2
Enon Valley borough, Lawrence County	355	408	427	133	144	126	1.4	.5	1.3	.5	273.1	710.0	102.3	266.0
Ephrata borough, Lancaster County	12 133	11 095	9 662	5 047	4 403	3 502	9.3	3.6	9.3	3.6	1 304.6	3 370.3	542.7	1 401.9
Ephrata township, Lancaster County	7 116	4 789	3 532	2 322	1 501	967	41.8	16.1	41.8	16.1	170.2	442.0	55.6	144.2
Erie city, Erie County	108 718	119 123	129 265	45 424	46 851	42 717	72.5	28.0	56.9	22.0	1 910.7	4 941.7	798.3	2 064.7
Ernest borough, Indiana County	492	584	…	216	221	…	.6	.2	.6	.2	820.0	2 460.0	360.0	1 080.0
Espy CDP, Columbia County	1 430	1 571	1 652	655	655	556	2.8	1.1	2.4	.9	595.8	1 588.9	272.9	727.8
Etna borough, Allegheny County	4 200	4 534	5 819	1 867	1 926	2 066	1.9	.7	1.9	.7	2 210.5	6 000.0	982.6	2 667.1
Eulalia township, Potter County	686	663	509	318	416	294	80.5	31.1	80.5	31.1	8.5	22.1	4.0	10.2
Evansburg CDP, Montgomery County	1 047	1 027	…	390	356	…	3.9	1.5	3.9	1.5	268.5	698.0	100.0	260.0
Evans City borough, Butler County	2 054	2 299	2 144	861	875	712	2.1	.8	2.1	.8	978.1	2 567.5	410.0	1 076.3
Everett borough, Bedford County	1 777	1 828	2 243	904	836	859	2.8	1.1	2.8	1.1	634.6	1 615.5	322.9	821.8
Everson borough, Fayette County	939	1 032	1 143	432	404	386	.6	.2	.6	.2	1 565.0	4 695.0	720.0	2 160.0
Exeter township, Berks County	17 260	14 419	10 607	6 780	5 166	3 433	63.7	24.6	63.1	24.4	273.5	707.4	107.4	277.9
Exeter borough, Luzerne County	5 691	5 493	4 670	2 255	2 041	1 476	12.9	5.0	12.1	4.7	470.3	1 210.9	186.4	479.8
Exeter township, Luzerne County	2 457	2 355	1 869	864	780	576	34.6	13.4	33.3	12.9	73.8	190.5	25.9	67.0
Exeter township, Wyoming County	763	640	601	362	325	353	8.8	3.4	8.1	3.1	94.2	246.1	44.7	116.8
Export borough, Westmoreland County	981	1 143	1 371	504	498	485	1.2	.5	1.2	.5	817.5	1 962.0	420.0	1 008.0
Exton CDP, Chester County	2 550	1 853	…	1 277	747	…	8.2	3.2	8.2	3.2	311.0	796.9	155.7	399.1
Factoryville borough, Wyoming County	1 310	924	922	355	351	319	1.9	.7	1.9	.7	689.5	1 871.4	186.8	507.1
Fairchance borough, Fayette County	1 918	2 106	1 906	776	796	644	3.1	1.2	3.1	1.2	618.7	1 598.3	250.3	646.7
Fairdale CDP, Greene County	2 049	2 046	1 621	913	865	533	3.7	1.4	3.7	1.4	553.8	1 463.6	246.8	652.1
Fairfield borough, Adams County	524	591	547	226	234	191	1.8	.7	1.8	.7	291.1	748.6	125.6	322.9
Fairfield township, Crawford County	997	1 099	878	542	521	411	50.4	19.4	50.3	19.4	19.8	51.4	10.8	27.9
Fairfield township, Lycoming County	2 580	2 291	1 420	972	855	480	30.4	11.7	30.1	11.6	85.7	222.4	32.3	83.8

TIPSII [UPF] GPH242 CENSUS90 71582000 01/25/93 10:06 AM MACHINE: C DATA:CENSUS90*PH2TIPSDA42. 12/16/92 21:41:39 TAPE: NONE FRAME: 63
TSF:CENSUS90*92. 12/16/92 21:42:03 UTF:CENSUS90*93. 12/16/92 21:42:03 META:CENSUS90*PH2TABLES42. 12/16/92 21:46:30

Table 9. Population and Housing Units, 1970 to 1990; Area Measurements and Density: 1990—Con.

[For information concerning historical counts, see "User Notes." Density is computed using land area. For definitions of terms and meanings of symbols, see text]

Place and [In Selected States] County Subdivision	Population			Housing units			1990 area measurements				1990 density			
							Total area		Land area		Population per—		Housing units per—	
	1990	1980	1970	1990	1980	1970	Square kilometers	Square miles	Square kilometers	Square miles	Square kilometer	Square mile	Square kilometer	Square mile
Fairfield township, Westmoreland County	2 276	2 260	1 893	977	880	616	157.5	60.8	156.8	60.5	14.5	37.6	6.2	16.1
Fairhope township, Somerset County	137	155	165	95	119	74	38.4	14.8	38.4	14.8	3.6	9.3	2.5	6.4
Fairless Hills CDP, Bucks County	9 026	...	...	3 487	...	...	5.0	1.9	5.0	1.9	1 805.2	4 750.5	697.4	1 835.3
Fairmount township, Luzerne County	1 211	1 167	825	493	499	309	119.9	46.3	118.1	45.6	10.3	26.6	4.2	10.8
Fairview borough, Butler County	224	226	235	81	81	78	.3	.1	.3	.1	746.7	2 240.0	270.0	810.0
Fairview township, Butler County	2 009	1 934	1 771	742	684	562	62.4	24.1	62.4	24.1	32.2	83.4	11.9	30.8
Fairview borough, Erie County	1 988	1 855	1 707	723	628	492	3.6	1.4	3.6	1.4	552.2	1 420.0	200.8	516.4
Fairview township, Erie County	7 839	7 518	6 256	2 674	2 405	1 742	72.1	27.8	72.0	27.8	108.9	282.0	37.1	96.2
Fairview township, Luzerne County	3 014	2 908	2 658	1 133	998	791	25.3	9.7	25.2	9.7	119.6	310.7	45.0	116.8
Fairview township, Mercer County	910	965	889	324	296	237	48.4	18.7	48.4	18.7	18.8	48.7	6.7	17.3
Fairview township, York County	13 258	11 941	9 248	5 024	4 238	2 745	92.4	35.7	92.2	35.6	143.8	372.4	54.5	141.1
Fairview-Ferndale CDP, Northumberland County	2 895	3 167	3 723	1 272	1 261	1 271	2.4	.9	2.4	.9	1 206.3	3 216.7	530.0	1 413.3
Fallowfield township, Washington County	4 972	5 439	5 454	1 927	1 948	1 693	55.2	21.3	55.1	21.3	90.2	233.4	35.0	90.5
Falls township, Bucks County	34 997	36 083	35 850	13 307	12 453	10 198	68.8	26.6	57.7	22.3	606.5	1 569.4	230.6	596.7
Falls township, Wyoming County	2 055	1 924	1 473	702	622	448	55.0	21.2	53.5	20.7	38.4	99.3	13.1	33.9
Falls Creek borough	1 087	1 208	1 255	456	467	430	2.4	.9	2.4	.9	452.9	1 207.8	190.0	506.7
Clearfield County	54	50	70	22	20	22	–	–	–	–	–	–	–	–
Jefferson County	1 033	1 158	1 185	434	447	408	2.4	.9	2.4	.9	430.4	1 147.8	180.8	482.2
Fallston borough, Beaver County	392	312	571	175	124	189	1.3	.5	1.2	.5	326.7	784.0	145.8	350.0
Fannett township, Franklin County	2 309	2 016	1 640	1 005	857	610	177.3	68.4	177.2	68.4	13.0	33.8	5.7	14.7
Farmington township, Clarion County	1 927	1 914	1 500	1 590	1 582	942	160.9	62.1	160.5	62.0	12.0	31.1	9.9	25.6
Farmington township, Tioga County	644	722	531	267	242	153	82.9	32.0	82.9	32.0	7.8	20.1	3.2	8.3
Farmington township, Warren County	1 287	1 246	1 078	502	452	313	88.3	34.1	88.3	34.1	14.6	37.7	5.7	14.7
Farrell city, Mercer County	6 841	8 645	11 000	3 030	3 418	3 647	6.0	2.3	6.0	2.3	1 140.2	2 974.3	505.0	1 317.4
Fawn township, Allegheny County	2 712	2 899	3 167	1 080	993	948	33.5	12.9	33.5	12.9	81.0	210.2	32.2	83.7
Fawn township, York County	2 175	1 671	1 309	755	598	410	70.1	27.1	70.1	27.1	31.0	80.3	10.8	27.9
Fawn Grove borough, York County	489	516	485	181	181	172	4.1	1.6	4.1	1.6	119.3	305.6	44.1	113.1
Fayette township, Juniata County	3 002	2 679	2 165	1 192	1 040	745	103.0	39.7	103.0	39.7	29.1	75.6	11.6	30.0
Fayette City borough, Fayette County	713	788	968	340	343	367	.8	.3	.7	.3	1 018.6	2 376.7	485.7	1 133.3
Fayetteville CDP, Franklin County	3 033	3 202	2 449	1 178	1 130	760	8.4	3.3	8.4	3.3	361.1	919.1	140.2	357.0
Feasterville-Trevose CDP, Bucks County	6 696	...	...	2 690	...	...	3.4	1.3	3.4	1.3	1 969.4	5 150.8	791.2	2 069.2
Fell township, Lackawanna County	2 426	2 817	2 953	1 111	1 157	1 051	39.7	15.3	39.5	15.3	61.4	158.6	28.1	72.6
Felton borough, York County	438	483	425	157	160	136	1.7	.7	1.7	.7	257.6	625.7	92.4	224.3
Ferguson township, Centre County	9 368	8 105	6 531	3 789	3 125	2 117	124.6	48.1	124.6	48.1	75.2	194.8	30.4	78.8
Ferguson township, Clearfield County	437	411	356	188	162	120	61.0	23.6	60.6	23.4	7.2	18.7	3.1	8.0
Fermanagh township, Juniata County	2 249	2 097	1 855	915	882	634	84.1	32.5	83.2	32.1	27.0	70.1	11.0	28.5
Ferndale borough, Cambria County	2 020	2 204	2 482	883	887	875	1.0	.4	.9	.4	2 244.4	5 050.0	981.1	2 207.5
Fernway CDP, Butler County	9 072	3 843	...	3 130	1 137	...	13.8	5.3	13.8	5.3	657.4	1 711.7	226.8	590.6
Findlay township, Allegheny County	4 500	4 573	4 602	1 872	1 600	1 417	84.4	32.6	84.4	32.6	53.3	138.0	22.2	57.4
Findley township, Mercer County	2 284	1 651	1 337	565	535	412	54.9	21.2	54.7	21.1	41.8	108.2	10.3	26.8
Finleyville borough, Washington County	446	402	379	237	217	164	.4	.2	.4	.2	1 115.0	2 230.0	592.5	1 185.0
Fishing Creek township, Columbia County	1 378	1 287	884	641	592	394	73.3	28.3	73.2	28.3	18.8	48.7	8.8	22.7
Fleetwood borough, Berks County	3 478	3 422	3 064	1 412	1 280	1 011	2.7	1.0	2.7	1.0	1 288.1	3 478.0	523.0	1 412.0
Flemington borough, Clinton County	1 321	1 416	1 519	586	563	518	1.1	.4	1.1	.4	1 200.9	3 302.5	532.7	1 465.0
Flourtown CDP, Montgomery County	4 754	...	...	1 764	...	...	3.7	1.4	3.7	1.4	1 284.9	3 395.7	476.8	1 260.0
Flying Hills CDP, Berks County	1 526	...	...	872	...	...	.8	.3	.8	.3	1 907.5	5 086.7	1 090.0	2 906.7
Folcroft borough, Delaware County	7 506	8 231	9 610	2 623	2 575	2 472	3.6	1.4	3.5	1.4	2 144.6	5 361.4	749.4	1 873.6
Folsom CDP, Delaware County	8 173	...	...	3 156	...	...	3.2	1.2	3.2	1.2	2 554.1	6 810.8	986.3	2 630.0
Ford City borough, Armstrong County	3 413	3 923	4 749	1 701	1 727	1 750	2.0	.8	1.7	.7	2 007.6	4 875.7	1 000.6	2 430.0
Ford Cliff borough, Armstrong County	450	516	526	184	186	176	.2	.1	.2	.1	2 250.0	4 500.0	920.0	1 840.0
Forest City borough, Susquehanna County	1 846	1 924	2 322	961	949	924	2.4	.9	2.3	.9	802.6	2 051.1	417.8	1 067.8
Forest Hills borough, Allegheny County	7 335	8 198	9 561	3 159	3 090	2 935	4.0	1.6	4.0	1.6	1 833.8	4 584.4	789.8	1 974.4
Forest Lake township, Susquehanna County	1 229	1 054	837	575	488	344	77.4	29.9	77.0	29.7	16.0	41.4	7.5	19.4
Forks township, Northampton County	5 923	4 612	3 930	2 259	1 715	1 246	31.7	12.2	31.2	12.1	189.8	489.5	72.4	186.7
Forks township, Sullivan County	355	342	300	345	307	198	113.7	43.9	113.6	43.9	3.1	8.1	3.0	7.9
Forkston township, Wyoming County	316	249	223	249	211	225	183.7	70.9	183.3	70.8	1.7	4.5	1.4	3.5
Forksville borough, Sullivan County	160	137	158	102	112	69	3.9	1.5	3.9	1.5	41.0	106.7	26.2	68.0
Fort Washington CDP, Montgomery County	3 699	...	...	1 116	...	...	7.1	2.7	7.1	2.7	521.0	1 370.0	157.2	413.3
Forty Fort borough, Luzerne County	5 049	5 590	6 114	2 126	2 237	2 116	4.0	1.5	3.5	1.3	1 442.6	3 883.8	607.4	1 635.4
Forward township, Allegheny County	3 877	4 335	4 496	1 561	1 553	1 346	51.6	19.9	49.0	18.9	79.1	205.1	31.9	82.6
Forward township, Butler County	2 339	2 146	2 070	1 013	797	777	60.7	23.5	60.4	23.3	38.7	100.4	16.8	43.5
Foster township, Luzerne County	3 372	r3 961	3 525	1 614	r1 489	1 012	115.8	44.7	115.1	44.4	29.3	75.9	14.0	36.4
Foster township, McKean County	4 691	5 106	5 458	1 925	1 858	1 718	120.2	46.4	120.2	46.4	39.0	101.1	16.0	41.5
Foster township, Schuylkill County	298	289	378	129	118	146	34.2	13.2	34.1	13.2	8.7	22.6	3.8	9.8
Fountain Hill borough, Lehigh County	4 637	4 805	5 384	1 936	1 789	1 768	1.8	.7	1.8	.7	2 576.1	6 624.3	1 075.6	2 765.7
Fox township, Elk County	3 392	3 723	3 210	1 438	1 270	995	174.3	67.3	174.3	67.3	19.5	50.4	8.3	21.4
Fox township, Sullivan County	300	295	334	488	506	284	100.0	38.6	99.7	38.5	3.0	7.8	4.9	12.7
Foxburg borough, Clarion County	262	289	353	119	124	134	1.1	.4	.8	.3	327.5	873.3	148.8	396.7
Fox Chapel borough, Allegheny County	5 319	5 049	4 684	1 887	1 630	1 338	20.4	7.9	20.4	7.9	260.7	673.3	92.5	238.9

TIPSII [UPF] GPH242 CENSUS90 71582000 01/25/93 10:06 AM MACHINE: C DATA:CENSUS90*PH2TIPSDA42. 12/16/92 21:41:39 TAPE: NONE FRAME: 64
TSF:CENSUS90*92. 12/16/92 21:42:03 UTF:CENSUS90*93. 12/16/92 21:42:03 META:CENSUS90*PH2TABLES42. 12/16/92 21:46:30

Table 9. Population and Housing Units, 1970 to 1990; Area Measurements and Density: 1990—Con.

[For information concerning historical counts, see "User Notes." Density is computed using land area. For definitions of terms and meanings of symbols, see text]

Place and [In Selected States] County Subdivision	Population			Housing units			1990 area measurements				1990 density			
							Total area		Land area		Population per—		Housing units per—	
	1990	1980	1970	1990	1980	1970	Square kilometers	Square miles	Square kilometers	Square miles	Square kilometer	Square mile	Square kilometer	Square mile
Fox Run CDP, Butler County	2 384	...	...	768	...	...	6.1	2.3	6.1	2.3	390.8	1 036.5	125.9	333.9
Frackville borough, Schuylkill County	4 700	5 308	5 445	2 049	2 116	1 908	1.5	.6	1.5	.6	3 133.3	7 833.3	1 366.0	3 415.0
Frailey township, Schuylkill County	518	465	570	209	185	191	23.8	9.2	23.7	9.1	21.9	56.9	8.8	23.0
Franconia township, Montgomery County	7 224	6 545	5 245	2 390	2 031	1 423	35.8	13.8	35.8	13.8	201.8	523.5	66.8	173.2
Frankfort Springs borough, Beaver County	134	187	144	49	59	39	.6	.2	.6	.2	223.3	670.0	81.7	245.0
Franklin township, Adams County	4 126	3 692	2 744	1 809	1 542	1 111	178.4	68.9	177.5	68.5	23.2	60.2	10.2	26.4
Franklin township, Beaver County	3 821	3 772	3 488	1 570	1 460	1 158	46.1	17.8	45.8	17.7	83.4	215.9	34.3	88.7
Franklin township, Bradford County	557	559	387	331	276	174	87.3	33.7	86.9	33.6	6.4	16.6	3.8	9.9
Franklin township, Butler County	2 156	2 254	1 700	806	754	504	58.0	22.4	53.8	20.8	40.1	103.7	15.0	38.8
Franklin borough, Cambria County	565	559	864	263	236	315	1.5	.6	1.4	.6	403.6	941.7	187.9	438.3
Franklin township, Carbon County	3 706	3 402	3 054	1 442	1 250	1 063	39.1	15.1	37.7	14.6	98.3	253.8	38.2	98.8
Franklin township, Chester County	2 779	1 920	1 043	942	649	316	34.3	13.2	34.3	13.2	81.0	210.5	27.5	71.4
Franklin township, Columbia County	624	541	427	258	233	165	34.9	13.5	34.1	13.2	18.3	47.3	7.6	19.5
Franklin township, Erie County	1 429	1 301	804	513	441	234	74.6	28.8	74.6	28.8	19.2	49.6	6.9	17.8
Franklin township, Fayette County	2 640	2 756	2 368	1 047	1 011	772	77.2	29.8	76.6	29.6	34.5	89.2	13.7	35.4
Franklin township, Greene County	5 562	4 901	4 039	2 149	1 774	1 268	106.0	40.9	105.9	40.9	52.5	136.0	20.3	52.5
Franklin township, Huntingdon County	466	464	457	231	202	183	82.1	31.7	82.1	31.7	5.7	14.7	2.8	7.3
Franklin township, Luzerne County	1 414	1 473	1 145	541	520	380	34.3	13.2	33.4	12.9	42.3	109.6	16.2	41.9
Franklin township, Lycoming County	914	819	645	352	321	213	63.5	24.5	63.5	24.5	14.4	37.3	5.5	14.4
Franklin township, Snyder County	2 158	2 105	1 577	847	756	521	73.7	28.5	73.7	28.5	29.3	75.7	11.5	29.7
Franklin township, Susquehanna County	913	751	675	465	328	234	62.0	23.9	61.7	23.8	14.8	38.4	7.5	19.5
Franklin city, Venango County	7 329	8 146	8 629	3 430	3 541	3 256	12.0	4.6	11.8	4.6	621.1	1 593.3	290.7	745.7
Franklin township, York County	3 852	2 830	1 598	1 447	998	466	49.7	19.2	49.6	19.1	77.7	201.7	29.2	75.8
Franklin Park borough, Allegheny County	10 109	6 135	5 310	3 420	1 972	1 494	35.1	13.6	35.1	13.6	288.0	743.3	97.4	251.5
Franklintown borough, York County	373	280	279	161	111	100	.6	.2	.6	.2	621.7	1 865.0	268.3	805.0
Frankstown township, Blair County	7 243	6 363	4 842	2 807	2 380	1 537	127.3	49.1	126.1	48.7	57.4	148.7	22.3	57.6
Frazer township, Allegheny County	1 388	1 509	1 887	576	536	556	24.3	9.4	24.3	9.4	57.1	147.7	23.7	61.3
Fredericksburg CDP, Crawford County	1 269	1 202	1 073	584	469	372	10.2	3.9	10.2	3.9	124.4	325.4	57.3	149.7
Fredericksburg CDP, Lebanon County	2 338	...	...	880	...	...	39.7	15.3	39.6	15.3	59.0	152.8	22.2	57.5
Fredericktown-Millsboro CDP, Washington County	1 237	...	...	577	...	...	4.5	1.8	4.5	1.8	274.9	687.2	128.2	320.6
Fredonia borough, Mercer County	683	712	731	269	259	239	1.0	.4	1.0	.4	683.0	1 707.5	269.0	672.5
Freeburg borough, Snyder County	640	643	636	252	240	211	.7	.3	.7	.3	914.3	2 133.3	360.0	840.0
Freedom township, Adams County	692	650	555	276	251	214	36.0	13.9	36.0	13.9	19.2	49.8	7.7	19.9
Freedom borough, Beaver County	1 897	2 272	2 643	774	849	873	1.9	.7	1.5	.6	1 264.7	3 161.7	516.0	1 290.0
Freedom township, Blair County	2 959	3 060	2 522	1 162	1 023	739	45.1	17.4	45.0	17.4	65.8	170.1	25.8	66.8
Freehold township, Warren County	1 318	1 253	1 001	490	452	312	92.3	35.6	92.2	35.6	14.3	37.0	5.3	13.8
Freeland borough, Luzerne County	3 909	4 285	4 784	1 754	1 805	1 677	1.8	.7	1.8	.7	2 171.7	5 584.3	974.4	2 505.7
Freemansburg borough, Northampton County	1 946	1 879	1 681	930	699	523	2.0	.8	1.9	.7	1 024.2	2 780.0	489.5	1 328.6
Freeport borough, Armstrong County	1 983	2 381	2 375	925	1 009	836	3.1	1.2	3.0	1.2	661.0	1 652.5	308.3	770.8
Freeport township, Greene County	327	405	278	144	150	112	22.4	8.7	22.4	8.7	14.6	37.6	6.4	16.6
French Creek township, Mercer County	789	765	601	378	346	214	54.0	20.8	53.7	20.7	14.7	38.1	7.0	18.3
Frenchcreek township, Venango County	1 676	2 076	1 383	738	902	502	76.5	29.5	76.0	29.3	22.1	57.2	9.7	25.2
Friedens CDP, Somerset County	1 576	1 065	...	569	383	...	8.1	3.1	8.1	3.1	194.6	508.4	70.2	183.5
Friendsville borough, Susquehanna County	102	72	77	42	32	20	3.8	1.5	3.8	1.5	26.8	68.0	11.1	28.0
Fullerton CDP, Lehigh County	13 127	8 055	7 908	6 054	3 291	2 861	9.7	3.7	9.7	3.7	1 353.3	3 547.8	624.1	1 636.2
Fulton township, Lancaster County	2 688	2 229	1 793	1 006	826	517	76.0	29.3	67.2	25.9	40.0	103.8	15.0	38.8
Gaines township, Tioga County	601	584	457	570	521	297	126.2	48.7	126.1	48.7	4.8	12.3	4.5	11.7
Galeton borough, Potter County	1 370	1 462	1 552	637	642	589	1.8	.7	1.8	.7	761.1	1 957.1	353.9	910.0
Gallagher township, Clinton County	213	194	175	194	205	107	138.8	53.6	138.8	53.6	1.5	4.0	1.4	3.6
Gallitzin borough, Cambria County	2 003	2 315	2 496	845	870	776	1.9	.7	1.9	.7	1 054.2	2 861.4	444.7	1 207.1
Gallitzin township, Cambria County	1 289	1 250	1 041	445	409	308	44.0	17.0	44.0	17.0	29.3	75.8	10.1	26.2
Gamble township, Lycoming County	744	676	461	339	311	214	119.5	46.2	117.9	45.5	6.3	16.4	2.9	7.5
Gap CDP, Lancaster County	1 226	...	...	490	...	...	5.9	2.3	5.9	2.3	207.8	533.0	83.1	213.0
Garden View CDP, Lycoming County	2 687	2 777	2 662	1 159	1 100	901	2.7	1.0	2.7	1.0	995.2	2 687.0	429.3	1 159.0
Garrett borough, Somerset County	520	563	616	218	227	219	1.9	.7	1.9	.7	273.7	742.9	114.7	311.4
Gaskill township, Jefferson County	675	671	451	290	284	167	55.8	21.6	55.8	21.5	12.1	31.4	5.2	13.5
Gastonville CDP, Washington County	3 090	...	...	1 249	...	...	7.1	2.7	7.1	2.7	435.2	1 144.4	175.9	462.6
Geistown borough, Cambria County	2 749	3 304	3 633	1 133	1 257	1 119	2.8	1.1	2.8	1.1	981.8	2 499.1	404.6	1 030.0
Genesee township, Potter County	803	875	829	437	438	320	93.3	36.0	93.3	36.0	8.6	22.3	4.7	12.1
Georges township, Fayette County	6 525	7 138	6 224	2 522	2 454	1 947	124.2	48.0	124.2	47.9	52.5	136.2	20.3	52.7
Georgetown borough, Beaver County	194	231	234	75	76	78	.7	.3	.5	.2	388.0	970.0	150.0	375.0
German township, Fayette County	5 596	5 900	6 808	2 211	2 066	2 199	87.3	33.7	86.3	33.3	64.8	168.0	25.6	66.4
Germany township, Adams County	1 949	1 652	1 308	681	527	376	28.4	10.9	28.3	10.9	68.9	178.8	24.1	62.5
Gettysburg borough, Adams County	7 025	7 194	7 275	2 812	2 633	2 392	4.3	1.6	4.2	1.6	1 672.6	4 390.6	669.5	1 757.5
Gibson township, Cameron County	215	214	209	526	487	300	246.7	95.3	244.8	94.5	.9	2.3	2.1	5.6
Gibson township, Susquehanna County	1 015	869	674	534	402	281	82.9	32.0	82.2	31.7	12.3	32.0	6.5	16.8
Gilberton borough, Schuylkill County	953	1 096	1 293	480	509	550	3.8	1.5	3.7	1.4	257.6	680.7	129.7	342.9
Gilbertsville CDP, Montgomery County	3 994	3 160	...	1 519	1 131	...	8.7	3.4	8.7	3.4	459.1	1 174.7	174.6	446.8
Gilmore township, Greene County	365	356	306	162	149	115	56.2	21.7	56.2	21.7	6.5	16.8	2.9	7.5
Gilpin township, Armstrong County	2 804	2 967	3 086	1 245	1 138	1 006	44.5	17.2	42.7	16.5	65.7	169.9	29.2	75.5

TIPSII [UPF] GPH242 CENSUS90 71582000 01/25/93 10:06 AM MACHINE: C DATA:CENSUS90*PH2TIPSDA42. 12/16/92 21:41:39 TAPE: NONE FRAME: 65
TSF:CENSUS90*92. 12/16/92 21:42:03 UTF:CENSUS90*93. 12/16/92 21:42:03 META:CENSUS90*PH2TABLES42. 12/16/92 21:46:30

Table 9. **Population and Housing Units, 1970 to 1990; Area Measurements and Density: 1990**—Con.

[For information concerning historical counts, see "User Notes." Density is computed using land area. For definitions of terms and meanings of symbols, see text]

Place and [In Selected States] County Subdivision	Population			Housing units			1990 area measurements				1990 density			
							Total area		Land area		Population per—		Housing units per—	
	1990	1980	1970	1990	1980	1970	Square kilometers	Square miles	Square kilometers	Square miles	Square kilometer	Square mile	Square kilometer	Square mile
Girard township, Clearfield County	630	691	588	397	375	320	164.8	63.6	164.1	63.4	3.8	9.9	2.4	6.3
Girard borough, Erie County	2 879	2 615	2 613	1 162	1 045	876	6.1	2.4	6.1	2.4	472.0	1 199.6	190.5	484.2
Girard township, Erie County	4 722	4 306	3 074	1 896	1 609	1 011	82.3	31.8	82.2	31.7	57.4	149.0	23.1	59.8
Girardville borough, Schuylkill County	1 889	2 268	2 450	885	986	909	1.4	.5	1.4	.5	1 349.3	3 778.0	632.1	1 770.0
Glade township, Warren County	2 372	2 512	2 711	1 068	981	1 016	94.0	36.3	91.7	35.4	25.9	67.0	11.6	30.2
Glasgow borough, Beaver County	74	106	112	30	38	35	.3	.1	.2	.1	370.0	740.0	150.0	300.0
Glassport borough, Allegheny County	5 582	6 242	7 450	2 508	2 448	2 455	4.9	1.9	4.4	1.7	1 268.6	3 283.5	570.0	1 475.3
Glenburn CDP, Lackawanna County	1 242	...	...	473	...	...	12.7	4.9	12.3	4.7	101.0	264.3	38.5	100.6
Glen Campbell borough, Indiana County	313	352	408	129	135	136	2.4	.9	2.4	.9	130.4	347.8	53.8	143.3
Glendon borough, Northampton County	391	354	637	152	143	226	1.6	.6	1.6	.6	244.4	651.7	95.0	253.3
Glenfield borough, Allegheny County	201	246	406	82	101	139	2.6	1.0	2.2	.8	91.4	251.3	37.3	102.5
Glen Hope borough, Clearfield County	187	206	163	63	64	53	5.4	2.1	5.4	2.1	34.6	89.0	11.7	30.0
Glen Lyon CDP, Luzerne County	2 082	2 352	3 408	1 041	1 053	1 135	9.6	3.7	9.1	3.5	228.8	594.9	114.4	297.4
Glenolden borough, Delaware County	7 260	7 633	8 697	3 055	3 038	2 844	2.5	1.0	2.5	1.0	2 904.0	7 260.0	1 222.0	3 055.0
Glen Rock borough, York County	1 688	1 662	1 600	717	692	568	2.0	.8	2.0	.8	844.0	2 110.0	358.5	896.3
Glenside CDP, Montgomery County	8 704	...	...	3 204	...	...	3.3	1.3	3.3	1.3	2 637.6	6 695.4	970.9	2 464.6
Goldsboro borough, York County	458	477	576	196	191	184	1.1	.4	1.1	.4	416.4	1 145.0	178.2	490.0
Gordon borough, Schuylkill County	768	892	856	337	328	300	1.6	.6	1.6	.6	480.0	1 280.0	210.6	561.7
Goshen township, Clearfield County	346	492	200	261	280	68	126.9	49.0	126.4	48.8	2.7	7.1	2.1	5.3
Graham township, Clearfield County	1 231	1 211	753	447	393	226	79.1	30.5	78.5	30.3	15.7	40.6	5.7	14.8
Grampian borough, Clearfield County	395	464	511	175	177	166	.8	.3	.8	.3	493.8	1 316.7	218.8	583.3
Grandview Park CDP, Elk County	2 170	2 471	...	806	760	...	5.5	2.1	5.5	2.1	394.5	1 033.3	146.5	383.8
Grant township, Indiana County	729	770	637	318	312	236	69.9	27.0	69.9	27.0	10.4	27.0	4.5	11.8
Grantley CDP, York County	3 069	...	...	846	...	...	4.3	1.7	4.3	1.7	713.7	1 805.3	196.7	497.6
Granville township, Bradford County	837	903	761	331	331	226	64.1	24.8	64.0	24.7	13.1	33.9	5.2	13.4
Granville township, Mifflin County	5 090	5 116	4 626	2 069	1 871	1 464	105.8	40.9	103.9	40.1	49.0	126.9	19.9	51.6
Gratz borough, Dauphin County	696	678	675	317	270	258	7.7	3.0	7.7	3.0	90.4	232.0	41.2	105.7
Gray township, Greene County	220	232	231	97	85	72	8.5	3.3	8.5	3.3	25.9	66.7	11.4	29.4
Great Bend borough, Susquehanna County	704	740	826	336	298	272	.7	.3	.7	.3	1 005.7	2 346.7	480.0	1 120.0
Great Bend township, Susquehanna County	1 817	1 936	1 441	781	697	457	95.9	37.0	94.0	36.3	19.3	50.1	8.3	21.5
Green township, Forest County	335	400	262	1 092	1 180	952	110.1	42.5	109.2	42.2	3.1	7.9	10.0	25.9
Green township, Indiana County	4 095	4 338	3 480	1 531	1 465	1 167	136.7	52.8	136.7	52.8	30.0	77.6	11.2	29.0
Greencastle borough, Franklin County	3 600	3 679	3 293	1 614	1 528	1 246	4.1	1.6	4.1	1.6	878.0	2 250.0	393.7	1 008.8
Greene township, Beaver County	2 573	2 422	1 489	897	773	421	68.0	26.3	66.9	25.8	38.5	99.7	13.4	34.8
Greene township, Clinton County	1 153	1 002	753	486	407	260	121.5	46.9	121.0	46.7	9.5	24.7	4.0	10.4
Greene township, Erie County	4 959	5 238	4 019	1 676	1 579	1 071	97.4	37.6	97.1	37.5	51.1	132.2	17.3	44.7
Greene township, Franklin County	11 930	11 470	9 504	4 897	4 427	3 037	147.0	56.7	147.0	56.7	81.2	210.4	33.3	86.4
Greene township, Greene County	494	508	428	196	182	137	48.2	18.6	48.2	18.6	10.2	26.6	4.1	10.5
Greene township, Mercer County	1 247	1 292	1 099	486	479	340	56.9	22.0	56.8	21.9	22.0	56.9	8.6	22.2
Greene township, Pike County	2 097	1 462	1 028	2 563	1 564	1 251	160.3	61.9	155.8	60.2	13.5	34.8	16.5	42.6
Greenfield township, Blair County	3 802	3 758	3 543	1 604	1 366	1 131	93.0	35.9	93.0	35.9	40.9	105.9	17.2	44.7
Greenfield township, Erie County	1 770	1 677	1 346	624	554	371	88.3	34.1	87.6	33.8	20.2	52.4	7.1	18.5
Greenfield township, Lackawanna County	1 743	1 524	1 140	866	863	395	55.5	21.4	53.9	20.8	32.3	83.8	16.1	41.6
Green Hills borough, Washington County	21	18	...	9	6	...	2.4	.9	2.4	.9	8.8	23.3	3.8	10.0
Green Lane borough, Montgomery County	442	542	543	171	202	197	.9	.3	.8	.3	552.5	1 473.3	213.8	570.0
Greensboro borough, Greene County	307	377	439	147	160	158	.4	.1	.3	.1	1 023.3	3 070.0	490.0	1 470.0
Greensburg city, Westmoreland County	16 318	17 558	17 077	7 552	7 465	6 302	11.0	4.2	11.0	4.2	1 483.5	3 885.2	686.5	1 798.1
Green Tree borough, Allegheny County	4 905	5 722	6 441	1 969	2 055	2 046	5.4	2.1	5.4	2.1	908.3	2 335.7	364.6	937.6
Greenville borough, Mercer County	6 734	7 730	8 704	2 859	2 973	2 889	5.0	1.9	5.0	1.9	1 346.8	3 544.2	571.8	1 504.7
Greenville township, Somerset County	664	651	515	235	225	176	65.4	25.3	65.4	25.2	10.2	26.3	3.6	9.3
Greenville East CDP, Mercer County	1 419	1 523	...	527	531	...	4.1	1.6	4.1	1.6	346.1	886.9	128.5	329.4
Greenwich township, Berks County	2 977	2 432	1 404	1 078	895	458	81.0	31.3	81.0	31.3	36.8	95.1	13.3	34.4
Greenwood township, Clearfield County	415	424	737	196	174	315	51.2	19.7	50.5	19.5	8.2	21.3	3.9	10.1
Greenwood township, Columbia County	1 972	1 885	1 368	743	693	449	72.3	27.9	72.3	27.9	27.3	70.7	10.3	26.6
Greenwood township, Crawford County	1 361	1 499	1 257	561	540	411	94.4	36.5	93.8	36.2	14.5	37.6	6.0	15.5
Greenwood township, Juniata County	493	486	387	200	191	113	51.0	19.7	51.0	19.7	9.7	25.0	3.9	10.2
Greenwood township, Perry County	943	947	747	372	355	246	65.7	25.4	65.3	25.2	14.4	37.4	5.7	14.8
Gregg township, Centre County	1 805	1 778	1 638	776	671	533	117.9	45.5	117.8	45.5	15.3	39.7	6.6	17.1
Gregg township, Union County	1 114	954	792	375	353	270	39.2	15.1	39.1	15.1	28.5	73.8	9.6	24.8
Grindstone-Rowes Run CDP, Fayette County	1 041	...	...	456	...	...	3.7	1.4	3.7	1.4	281.4	743.6	123.2	325.7
Grove township, Cameron County	168	177	216	685	725	312	191.6	74.0	190.3	73.5	.9	2.3	3.6	9.3
Grove City borough, Mercer County	8 240	8 162	8 312	2 762	2 721	2 528	6.9	2.7	6.9	2.7	1 194.2	3 051.9	400.3	1 023.0
Grugan township, Clinton County	52	46	19	133	135	73	179.5	69.3	176.8	68.3	.3	.8	.8	1.9
Guilford CDP, Franklin County	1 618	1 632	...	657	576	...	3.3	1.3	3.3	1.3	490.3	1 244.6	199.1	505.4
Guilford township, Franklin County	11 893	10 567	9 291	4 372	3 646	2 803	136.0	52.5	135.9	52.5	87.5	226.5	32.2	83.3
Gulich township, Clearfield County	1 192	1 291	1 249	570	559	476	52.0	20.1	52.0	20.1	22.9	59.3	11.0	28.4
Haines township, Centre County	1 315	1 217	1 147	573	547	456	149.7	57.8	149.7	57.8	8.8	22.8	3.8	9.9
Halfmoon township, Centre County	1 469	717	543	503	268	179	58.6	22.6	58.6	22.6	25.1	65.0	8.6	22.3
Halfway House CDP, Montgomery County	1 415	1 415	...	531	485	...	5.3	2.0	5.3	2.0	267.0	707.5	100.2	265.5
Halifax borough, Dauphin County	911	909	907	396	369	331	.9	.3	.9	.3	1 012.2	3 036.7	440.0	1 320.0

TIPSII [UPF] GPH242 CENSUS90 71582000 01/25/93 10:06 AM MACHINE: C DATA:CENSUS90*PH2TIPSDA42. 12/16/92 21:41:39 TAPE: NONE FRAME: 66
TSF:CENSUS90*92. 12/16/92 21:42:03 UTF:CENSUS90*93. 12/16/92 21:42:03 META:CENSUS90*PH2TABLES42. 12/16/92 21:46:30

Table 9. Population and Housing Units, 1970 to 1990; Area Measurements and Density: 1990—Con.

[For information concerning historical counts, see "User Notes." Density is computed using land area. For definitions of terms and meanings of symbols, see text]

Place and [In Selected States] County Subdivision	Population			Housing units			1990 area measurements				1990 density			
							Total area		Land area		Population per—		Housing units per—	
	1990	1980	1970	1990	1980	1970	Square kilometers	Square miles	Square kilometers	Square miles	Square kilometer	Square mile	Square kilometer	Square mile
Halifax township, Dauphin County	3 449	2 943	2 038	1 411	1 081	647	83.2	32.1	72.3	27.9	47.7	123.6	19.5	50.6
Hallam borough, York County	1 375	1 428	1 825	599	557	596	1.8	.7	1.8	.7	763.9	1 964.3	332.8	855.7
Hallstead borough, Susquehanna County	1 274	1 280	1 447	529	468	467	1.1	.4	1.1	.4	1 158.2	3 185.0	480.9	1 322.5
Hamburg borough, Berks County	3 987	4 011	3 909	1 801	1 743	1 466	5.2	2.0	4.8	1.9	830.6	2 098.4	375.2	947.9
Hamilton township, Adams County	1 760	1 692	1 048	632	546	357	35.5	13.7	35.5	13.7	49.6	128.5	17.8	46.1
Hamilton township, Franklin County	7 745	6 504	4 921	2 980	2 266	1 520	92.7	35.8	92.7	35.8	83.5	216.3	32.1	83.2
Hamilton township, McKean County	612	707	828	605	587	476	191.1	73.8	186.5	72.0	3.3	8.5	3.2	8.4
Hamilton township, Monroe County	6 681	5 138	2 985	2 771	2 205	1 294	99.7	38.5	99.3	38.3	67.3	174.4	27.9	72.3
Hamilton township, Tioga County	496	529	564	236	202	189	28.5	11.0	28.5	11.0	17.4	45.1	8.3	21.5
Hamiltonban township, Adams County	1 872	1 835	1 686	756	668	611	101.5	39.2	101.3	39.1	18.5	47.9	7.5	19.3
Hamlin township, McKean County	822	892	932	594	600	413	167.3	64.6	167.2	64.6	4.9	12.7	3.6	9.2
Hampden township, Cumberland County	20 384	r17 732	11 847	7 885	r6 210	3 663	46.5	18.0	46.0	17.8	443.1	1 145.2	171.4	443.0
Hampton township, Allegheny County	15 568	r14 319	12 515	5 526	r4 889	3 423	41.5	16.0	41.5	16.0	375.1	973.0	133.2	345.4
Hampton Township CDP, Allegheny County	15 568	...	...	5 526	...	...	41.5	16.0	41.5	16.0	375.1	973.0	133.2	345.4
Hanover township, Beaver County	3 470	3 443	2 154	1 255	1 073	616	116.6	45.0	116.2	44.9	29.9	77.3	10.8	28.0
Hanover township, Lehigh County	2 243	2 223	1 217	1 045	949	410	10.9	4.2	10.9	4.2	205.8	534.0	95.9	248.8
Hanover township, Luzerne County	12 050	12 601	12 102	5 106	4 987	4 122	49.6	19.2	48.7	18.8	247.4	641.0	104.8	271.6
Hanover township, Northampton County	7 176	6 073	5 434	2 727	1 976	1 473	17.5	6.7	17.5	6.7	410.1	1 071.0	155.8	407.0
Hanover township, Washington County	2 883	3 275	3 016	1 122	1 082	888	123.3	47.6	123.2	47.6	23.4	60.6	9.1	23.6
Hanover borough, York County	14 399	14 890	15 623	6 622	6 352	5 708	9.5	3.7	9.5	3.7	1 515.7	3 891.6	697.1	1 789.7
Harborcreek township, Erie County	15 108	14 644	12 038	5 158	4 742	3 403	88.7	34.2	88.7	34.2	170.3	441.8	58.2	150.8
Harford township, Susquehanna County	1 100	1 041	918	634	492	407	86.2	33.3	85.1	32.9	12.9	33.4	7.5	19.3
Harleysville CDP, Montgomery County	7 405	3 673	1 448	2 625	1 326	440	10.8	4.2	10.8	4.2	685.6	1 763.1	243.1	625.0
Harmar township, Allegheny County	3 144	3 461	3 916	1 530	1 565	1 407	16.7	6.4	15.5	6.0	202.8	524.0	98.7	255.0
Harmony township, Beaver County	3 694	3 977	5 022	1 534	1 471	1 572	8.4	3.2	7.4	2.9	499.2	1 273.8	207.3	529.0
Harmony borough, Butler County	1 054	1 334	1 207	432	505	396	1.0	.4	1.0	.4	1 054.0	2 635.0	432.0	1 080.0
Harmony township, Forest County	499	575	631	855	855	603	89.6	34.6	88.4	34.1	5.6	14.6	9.7	25.1
Harmony township, Susquehanna County	544	506	365	345	215	153	82.0	31.7	81.2	31.4	6.7	17.3	4.2	11.0
Harmony Township CDP, Beaver County	3 694	3 977	...	1 534	1 471	...	8.4	3.2	7.4	2.9	499.2	1 273.8	207.3	529.0
Harris township, Centre County	4 167	3 415	3 504	1 654	1 298	1 056	82.7	31.9	82.7	31.9	50.4	130.6	20.0	51.8
Harrisburg city, Dauphin County	52 376	53 264	68 061	24 590	26 034	28 026	29.6	11.4	21.0	8.1	2 494.1	6 466.2	1 171.0	3 035.8
Harrison township, Allegheny County	11 763	13 252	14 448	5 300	5 306	4 926	20.0	7.7	18.8	7.3	625.7	1 611.4	281.9	726.0
Harrison township, Bedford County	967	951	714	560	633	326	97.6	37.7	97.6	37.7	9.9	25.6	5.7	14.9
Harrison township, Potter County	1 129	1 243	1 098	517	495	373	93.3	36.0	93.3	36.0	12.1	31.4	5.5	14.4
Harrison Township CDP, Allegheny County	11 763	...	...	5 300	...	...	20.0	7.7	18.8	7.3	625.7	1 611.4	281.9	726.0
Harrisville borough, Butler County	862	1 033	944	315	355	298	2.1	.8	2.1	.8	410.5	1 077.5	150.0	393.8
Hartleton borough, Union County	246	220	223	78	74	73	2.4	.9	2.4	.9	102.5	273.3	32.5	86.7
Hartley township, Union County	1 896	1 779	1 638	1 044	791	738	206.4	79.7	206.1	79.6	9.2	23.8	5.1	13.1
Harveys Lake borough, Luzerne County	2 746	2 318	1 693	1 685	1 677	823	16.5	6.4	13.8	5.3	199.0	518.1	122.1	317.9
Hasson Heights CDP, Venango County	1 610	1 066	...	616	384	...	5.1	2.0	5.1	2.0	315.7	805.0	120.8	308.0
Hastings borough, Cambria County	1 431	1 574	1 791	587	588	555	1.5	.6	1.5	.6	954.0	2 385.0	391.3	978.3
Hatboro borough, Montgomery County	7 382	7 579	8 880	3 061	2 922	2 863	3.7	1.4	3.7	1.4	1 995.1	5 272.9	827.3	2 186.4
Hatfield borough, Montgomery County	2 650	2 533	2 385	1 172	1 029	810	1.6	.6	1.6	.6	1 656.3	4 416.7	732.5	1 953.3
Hatfield township, Montgomery County	15 357	13 411	8 613	6 087	5 028	2 897	25.8	10.0	25.8	10.0	595.2	1 535.7	235.9	608.7
Haverford township, Delaware County	49 848	r52 371	56 873	18 210	r17 488	16 461	25.9	10.0	25.9	10.0	1 924.6	4 984.8	703.1	1 821.0
Hawley borough, Wayne County	1 244	1 181	1 331	644	559	525	1.6	.6	1.6	.6	777.5	2 073.3	402.5	1 073.3
Hawthorn borough, Clarion County	528	547	552	216	218	211	2.9	1.1	2.9	1.1	182.1	480.0	74.5	196.4
Haycock township, Bucks County	2 165	1 750	1 260	791	599	434	55.0	21.2	51.9	20.1	41.7	107.7	15.2	39.4
Hayfield township, Crawford County	2 937	2 969	2 162	1 155	1 042	684	101.0	39.0	100.8	38.9	29.1	75.5	11.5	29.7
Haysville borough, Allegheny County	100	117	154	45	41	51	.7	.3	.5	.2	200.0	500.0	90.0	225.0
Hazle township, Luzerne County	9 323	9 495	7 619	3 836	3 634	2 528	116.9	45.2	116.3	44.9	80.2	207.6	33.0	85.4
Hazleton city, Luzerne County	24 730	27 318	30 426	11 343	11 471	10 860	15.5	6.0	15.5	6.0	1 595.5	4 121.7	731.8	1 890.5
Heath township, Jefferson County	109	138	69	570	554	231	75.1	29.0	74.2	28.6	1.5	3.8	7.7	19.9
Hebron township, Potter County	525	496	390	403	317	195	112.1	43.3	112.1	43.3	4.7	12.1	3.6	9.3
Hector township, Potter County	336	343	265	314	298	151	107.3	41.4	107.3	41.4	3.1	8.1	2.9	7.6
Hegins township, Schuylkill County	3 561	3 562	3 253	1 464	1 343	1 152	82.9	32.0	82.9	32.0	43.0	111.3	17.7	45.8
Heidelberg borough, Allegheny County	1 238	1 606	2 034	600	692	766	.7	.3	.7	.3	1 768.6	4 126.7	857.1	2 000.0
Heidelberg township, Berks County	1 513	1 561	1 263	524	481	343	37.2	14.3	37.1	14.3	40.8	105.8	14.1	36.6
Heidelberg township, Lebanon County	3 797	3 583	2 833	1 304	1 180	876	62.7	24.2	62.6	24.2	60.7	156.9	20.8	53.9
Heidelberg township, Lehigh County	3 250	2 691	1 532	1 089	900	482	63.9	24.7	63.9	24.7	50.9	131.6	17.0	44.1
Heidelberg township, York County	2 622	2 116	1 785	942	709	528	38.8	15.0	37.4	14.5	70.1	180.8	25.2	65.0
Hellam township, York County	5 123	4 507	3 158	2 101	1 681	1 004	71.7	27.7	71.6	27.7	71.6	184.9	29.3	75.8
Hellertown borough, Northampton County	5 662	6 025	6 615	2 476	2 376	2 190	3.5	1.4	3.5	1.4	1 617.7	4 044.3	707.4	1 768.6
Hemlock township, Columbia County	1 546	1 579	1 506	619	594	493	45.6	17.6	45.6	17.6	33.9	87.8	13.6	35.2
Hempfield township, Mercer County	3 826	4 078	3 628	1 503	1 485	1 132	36.7	14.2	36.6	14.1	104.5	271.3	41.1	106.6
Hempfield township, Westmoreland County	42 609	43 396	36 208	16 100	15 254	(NA)	198.9	76.8	198.4	76.6	214.8	556.3	81.1	210.2
Henderson township, Huntingdon County	933	854	650	563	408	304	67.3	26.0	67.0	25.9	13.9	36.0	8.4	21.7
Henderson township, Jefferson County	1 376	1 287	1 006	514	478	334	56.8	21.9	56.8	21.9	24.2	62.8	9.0	23.5
Henry Clay township, Fayette County	1 860	1 663	1 420	1 057	1 083	670	137.3	53.0	132.8	51.3	14.0	36.3	8.0	20.6
Hepburn township, Lycoming County	2 834	2 534	1 623	1 050	988	489	43.1	16.6	43.1	16.6	65.8	170.7	24.4	63.3

TIPSII [UPF] GPH242 CENSUS90 71582000 01/25/93 10:06 AM MACHINE: C DATA:CENSUS90*PH2TIPSDA42 12/16/92 21:41:39 TAPE: NONE FRAME: 67
TSF:CENSUS90*92. 12/16/92 21:42:03 UTF:CENSUS90*93. 12/16/92 21:42:03 META:CENSUS90*PH2TABLES42. 12/16/92 21:46:30

Table 9. Population and Housing Units, 1970 to 1990; Area Measurements and Density: 1990—Con.

[For information concerning historical counts, see "User Notes." Density is computed using land area. For definitions of terms and meanings of symbols, see text]

Place and [In Selected States] County Subdivision	Population			Housing units			1990 area measurements				1990 density			
							Total area		Land area		Population per—		Housing units per—	
	1990	1980	1970	1990	1980	1970	Square kilometers	Square miles	Square kilometers	Square miles	Square kilometer	Square mile	Square kilometer	Square mile
Hereford township, Berks County	3 026	2 837	1 641	1 106	1 014	519	40.0	15.4	40.0	15.4	75.7	196.5	27.7	71.8
Hermitage city, Mercer County	15 300	...	...	6 359	...	...	77.2	29.8	76.9	29.7	199.0	515.2	82.7	214.1
Herndon borough, Northumberland County	422	483	507	192	204	208	4.6	1.8	2.1	.8	201.0	527.5	91.4	240.0
Herrick township, Bradford County	647	601	516	290	244	163	58.7	22.7	58.4	22.5	11.1	28.8	5.0	12.9
Herrick township, Susquehanna County	563	457	436	523	519	353	64.7	25.0	64.0	24.7	8.8	22.8	8.2	21.2
Hershey CDP, Dauphin County	11 860	13 249	6 410	5 490	5 006	2 257	38.0	14.7	37.9	14.6	312.9	812.3	144.9	376.0
Hickory township, Forest County	513	560	646	1 010	1 046	719	98.0	37.9	97.1	37.5	5.3	13.7	10.4	26.9
Hickory township, Lawrence County	2 317	2 456	2 236	947	870	688	41.7	16.1	41.6	16.1	55.7	143.9	22.8	58.8
Highland township, Adams County	815	717	662	301	260	210	31.4	12.1	31.4	12.1	26.0	67.4	9.6	24.9
Highland township, Chester County	1 199	1 244	1 248	442	414	328	44.6	17.2	44.6	17.2	26.9	69.7	9.9	25.7
Highland township, Clarion County	573	551	461	361	309	208	50.4	19.5	49.5	19.1	11.6	30.0	7.3	18.9
Highland township, Elk County	551	672	639	676	638	403	225.3	87.0	225.1	86.9	2.4	6.3	3.0	7.8
Highland Park CDP, Mifflin County	1 583	1 879	1 704	642	665	594	1.9	.7	1.9	.7	833.2	2 261.4	337.9	917.1
Highspire borough, Dauphin County	2 668	2 959	2 947	1 253	1 265	1 037	1.9	.7	1.9	.7	1 404.2	3 811.4	659.5	1 790.0
Hiller CDP, Fayette County	1 401	1 577	1 688	594	607	576	3.9	1.5	3.9	1.5	359.2	934.0	152.3	396.0
Hillsgrove township, Sullivan County	337	258	211	338	311	235	73.6	28.4	73.6	28.4	4.6	11.9	4.6	11.9
Hilltown township, Bucks County	10 582	9 326	7 281	3 659	3 099	2 150	69.7	26.9	69.7	26.9	151.8	393.4	52.5	136.0
Hokendauqua CDP, Lehigh County	3 413	...	...	1 379	...	...	2.9	1.1	2.9	1.1	1 176.9	3 102.7	475.5	1 253.6
Hollenback township, Luzerne County	1 198	1 006	663	405	331	189	38.0	14.7	38.0	14.7	31.5	81.5	10.7	27.6
Hollidaysburg borough, Blair County	5 624	5 892	6 262	2 395	2 305	2 196	6.2	2.4	6.2	2.4	907.1	2 343.3	386.3	997.9
Homeacre-Lyndora CDP, Butler County	7 511	8 333	8 415	3 283	3 111	2 640	17.4	6.7	17.4	6.7	431.7	1 121.0	188.7	490.0
Homer township, Potter County	216	187	95	161	152	74	82.7	31.9	82.7	31.9	2.6	6.8	1.9	5.0
Homer City borough, Indiana County	1 809	2 248	2 465	845	921	860	1.4	.6	1.4	.6	1 292.1	3 015.0	603.6	1 408.3
Homestead borough, Allegheny County	4 179	5 092	6 309	2 370	2 692	2 631	1.6	.6	1.5	.6	2 786.0	6 965.0	1 580.0	3 950.0
Hometown CDP, Schuylkill County	1 545	1 346	1 013	590	490	335	5.2	2.0	5.2	2.0	297.1	772.5	113.5	295.0
Homewood borough, Beaver County	162	188	212	64	78	74	.4	.2	.4	.2	405.0	810.0	160.0	320.0
Honesdale borough, Wayne County	4 972	5 128	5 224	2 313	2 211	2 049	10.2	4.0	10.1	3.9	492.3	1 274.9	229.0	593.1
Honey Brook borough, Chester County	1 184	1 164	1 115	486	454	365	1.3	.5	1.3	.5	910.8	2 368.0	373.8	972.0
Honey Brook township, Chester County	5 449	4 128	2 883	1 802	1 264	794	65.8	25.4	65.0	25.1	83.8	217.1	27.7	71.8
Hookstown borough, Beaver County	169	228	246	72	77	73	.3	.1	.3	.1	563.3	1 690.0	240.0	720.0
Hooversville borough, Somerset County	731	863	962	327	359	345	1.7	.7	1.7	.7	430.0	1 044.3	192.4	467.1
Hop Bottom borough, Susquehanna County	345	405	430	145	158	153	1.6	.6	1.6	.6	215.6	575.0	90.6	241.7
Hopewell township, Beaver County	13 274	14 662	14 133	5 459	4 996	4 077	44.3	17.1	43.8	16.9	303.1	785.4	124.6	323.0
Hopewell borough, Bedford County	194	256	290	93	99	102	.3	.1	.3	.1	646.7	1 940.0	310.0	930.0
Hopewell township, Bedford County	1 928	1 926	1 490	835	760	546	89.0	34.4	88.5	34.2	21.8	56.4	9.4	24.4
Hopewell township, Cumberland County	1 913	1 411	1 026	682	459	293	72.6	28.0	72.6	28.0	26.3	68.3	9.4	24.4
Hopewell township, Huntingdon County	540	560	495	339	227	298	42.9	16.6	39.2	15.1	13.8	35.8	8.6	22.5
Hopewell township, Washington County	942	919	816	346	323	246	53.2	20.5	53.2	20.5	17.7	46.0	6.5	16.9
Hopewell township, York County	3 177	2 600	1 728	1 169	918	544	69.7	26.9	69.7	26.9	45.6	118.1	16.8	43.5
Hopwood CDP, Fayette County	2 021	2 420	2 190	901	963	742	4.9	1.9	4.9	1.9	412.4	1 063.7	183.9	474.2
Horsham CDP, Montgomery County	15 051	9 900	...	6 045	3 493	...	14.2	5.5	14.2	5.5	1 059.9	2 736.5	425.7	1 099.1
Horsham township, Montgomery County	21 896	15 959	13 888	8 599	5 769	4 532	44.9	17.3	44.9	17.3	487.7	1 265.7	191.5	497.1
Horton township, Elk County	1 655	1 577	1 318	740	670	448	147.7	57.0	147.6	57.0	11.2	29.0	5.0	13.0
Houston borough, Washington County	1 445	1 568	1 812	679	668	655	1.0	.4	1.0	.4	1 445.0	3 612.5	679.0	1 697.5
Houtzdale borough, Clearfield County	1 204	1 222	1 193	579	510	429	1.4	.6	1.4	.6	860.0	2 006.7	413.6	965.0
Hovey township, Armstrong County	99	103	143	111	87	76	5.3	2.1	5.3	2.1	18.7	47.1	20.9	52.9
Howard borough, Centre County	749	838	751	287	296	248	.9	.3	.9	.3	832.2	2 496.7	318.9	956.7
Howard township, Centre County	1 004	931	732	360	322	219	50.8	19.6	46.6	18.0	21.5	55.8	7.7	20.0
Howe township, Forest County	300	302	233	692	741	480	227.5	87.8	227.5	87.8	1.3	3.4	3.0	7.9
Howe township, Perry County	459	460	397	260	256	124	22.4	8.7	21.2	8.2	21.7	56.0	12.3	31.7
Hubley township, Schuylkill County	928	895	808	359	316	274	33.9	13.1	33.9	13.1	27.4	70.8	10.6	27.4
Hughestown borough, Luzerne County	1 734	1 783	1 407	644	613	442	2.3	.9	2.3	.9	753.9	1 926.7	280.0	715.6
Hughesville borough, Lycoming County	2 049	2 174	2 249	923	893	809	1.7	.6	1.7	.6	1 205.3	3 415.0	542.9	1 538.3
Hulmeville borough, Bucks County	916	1 014	906	333	348	263	1.0	.4	1.0	.4	916.0	2 290.0	333.0	832.5
Hummelstown borough, Dauphin County	3 981	4 267	4 723	1 838	1 753	1 610	3.4	1.3	3.3	1.3	1 206.4	3 062.3	557.0	1 413.8
Hummels Wharf CDP, Snyder County	1 069	1 474	...	489	631	...	1.3	.5	1.3	.5	822.3	2 138.0	376.2	978.0
Hunker borough, Westmoreland County	328	359	375	133	140	123	1.0	.4	1.0	.4	328.0	820.0	133.0	332.5
Hunlock township, Luzerne County	2 496	2 419	1 744	936	859	589	55.2	21.3	54.4	21.0	45.9	118.9	17.2	44.6
Huntingdon borough, Huntingdon County	6 843	7 042	6 987	2 715	2 698	2 462	9.2	3.5	8.9	3.5	768.9	1 955.1	305.1	775.7
Huntington township, Adams County	1 989	1 557	1 484	727	538	455	65.2	25.2	65.1	25.2	30.6	78.9	11.2	28.8
Huntington township, Luzerne County	1 905	1 943	1 518	752	736	502	74.2	28.7	73.6	28.4	25.9	67.1	10.2	26.5
Huston township, Blair County	1 189	1 049	873	426	339	249	90.9	35.1	90.8	35.1	13.1	33.9	4.7	12.1
Huston township, Centre County	1 282	1 222	837	532	422	271	67.3	26.0	67.3	26.0	19.0	49.3	7.9	20.5
Huston township, Clearfield County	1 352	1 390	1 268	874	830	592	164.9	63.7	164.8	63.6	8.2	21.3	5.3	13.7
Hyde CDP, Clearfield County	1 643	1 791	1 264	666	618	389	4.3	1.7	4.3	1.7	382.1	966.5	154.9	391.8
Hyde Park borough, Westmoreland County	542	633	729	241	231	252	.8	.3	.6	.2	903.3	2 710.0	401.7	1 205.0
Hydetown borough, Crawford County	681	760	725	279	264	241	5.6	2.2	5.6	2.2	121.6	309.5	49.8	126.8
Hyndman borough, Bedford County	1 019	1 106	1 151	445	435	394	1.1	.4	1.1	.4	926.4	2 547.5	404.5	1 112.5
Imperial-Enlow CDP, Allegheny County	3 449	3 207	2 385	1 491	1 206	747	10.6	4.1	10.6	4.1	325.4	841.2	140.7	363.7
Independence township, Beaver County	2 563	2 534	1 761	951	834	517	60.3	23.3	59.2	22.9	43.3	111.9	16.1	41.5

TIPSII [UPF] GPH242 CENSUS90 71582000 01/25/93 10:06 AM MACHINE: C DATA:CENSUS90*PH2TIPSDA42. 12/16/92 21:41:39 TAPE: NONE FRAME: 68
TSF:CENSUS90*92. 12/16/92 21:42:03 UTF:CENSUS90*93. 12/16/92 21:42:03 META:CENSUS90*PH2TABLES42. 12/16/92 21:46:30

Table 9. Population and Housing Units, 1970 to 1990; Area Measurements and Density: 1990—Con.

[For information concerning historical counts, see "User Notes." Density is computed using land area. For definitions of terms and meanings of symbols, see text]

Place and [In Selected States] County Subdivision	Population			Housing units			1990 area measurements				1990 density			
							Total area		Land area		Population per—		Housing units per—	
	1990	1980	1970	1990	1980	1970	Square kilometers	Square miles	Square kilometers	Square miles	Square kilometer	Square mile	Square kilometer	Square mile
Independence township, Washington County	1 868	1 784	1 681	716	635	554	66.7	25.8	66.7	25.8	28.0	72.4	10.7	27.8
Indiana township, Allegheny County	6 024	6 080	5 621	2 208	2 034	1 606	45.8	17.7	45.8	17.7	131.5	340.3	48.2	124.7
Indiana borough, Indiana County	15 174	16 051	16 100	4 803	4 734	4 080	4.6	1.8	4.6	1.8	3 298.7	8 430.0	1 044.1	2 668.3
Indian Lake borough, Somerset County	388	306	129	446	452	161	11.6	4.5	9.6	3.7	40.4	104.9	46.5	120.5
Industry borough, Beaver County	2 124	2 417	2 442	792	827	716	26.4	10.2	24.5	9.5	86.7	223.6	32.3	83.4
Ingram borough, Allegheny County	3 901	4 346	4 902	1 679	1 794	1 533	1.1	.4	1.1	.4	3 546.4	9 752.5	1 526.4	4 197.5
Irvona borough, Clearfield County	666	644	714	262	232	252	1.4	.5	1.4	.5	475.7	1 332.0	187.1	524.0
Irwin township, Venango County	1 182	1 234	1 036	504	456	343	78.1	30.2	78.1	30.2	15.1	39.1	6.5	16.7
Irwin borough, Westmoreland County	4 604	4 995	4 059	2 289	2 387	1 603	2.3	.9	2.3	.9	2 001.7	5 115.6	995.2	2 543.3
Ivyland borough, Bucks County	490	r661	600	192	r203	129	.9	.4	.9	.4	544.4	1 225.0	213.3	480.0
Jackson township, Butler County	3 078	2 441	2 444	1 242	1 067	903	54.9	21.2	54.8	21.2	56.2	145.2	22.7	58.6
Jackson township, Cambria County	5 213	5 477	4 343	1 996	1 849	1 266	125.3	48.4	125.2	48.3	41.6	107.9	15.9	41.3
Jackson township, Columbia County	508	459	322	244	200	135	48.1	18.6	48.1	18.6	10.6	27.3	5.1	13.1
Jackson township, Dauphin County	1 797	1 568	1 156	666	500	348	100.8	38.9	100.8	38.9	17.8	46.2	6.6	17.1
Jackson township, Greene County	546	539	411	229	205	174	76.2	29.4	76.2	29.4	7.2	18.6	3.0	7.8
Jackson township, Huntingdon County	816	743	691	585	479	441	187.8	72.5	187.8	72.5	4.3	11.3	3.1	8.1
Jackson township, Lebanon County	5 732	5 028	3 388	2 010	1 661	998	62.0	23.9	61.6	23.8	93.1	240.8	32.6	84.5
Jackson township, Luzerne County	5 336	2 941	1 956	907	709	443	34.7	13.4	34.6	13.3	154.2	401.2	26.2	68.2
Jackson township, Lycoming County	421	449	352	181	189	126	92.2	35.6	92.2	35.6	4.6	11.8	2.0	5.1
Jackson township, Mercer County	1 089	1 045	691	439	454	306	44.8	17.3	44.4	17.1	24.5	63.7	9.9	25.7
Jackson township, Monroe County	3 757	2 315	1 212	1 970	1 143	525	77.3	29.8	76.1	29.4	49.4	127.8	25.9	67.0
Jackson township, Northumberland County	845	859	790	348	307	336	36.8	14.2	33.0	12.7	25.6	66.5	10.5	27.4
Jackson township, Perry County	489	437	413	259	269	123	96.7	37.3	96.7	37.3	5.1	13.1	2.7	6.9
Jackson township, Snyder County	1 383	1 028	764	504	396	234	39.0	15.1	39.0	15.1	35.5	91.6	12.9	33.4
Jackson township, Susquehanna County	757	819	678	496	396	269	68.8	26.6	67.7	26.1	11.2	29.0	7.3	19.0
Jackson township, Tioga County	2 072	2 051	2 023	804	749	599	105.2	40.6	105.1	40.6	19.7	51.0	7.6	19.8
Jackson township, Venango County	1 089	1 097	625	433	410	194	64.0	24.7	64.0	24.7	17.0	44.1	6.8	17.5
Jackson township, York County	6 244	5 347	3 931	2 177	1 790	1 159	58.6	22.6	58.0	22.4	107.7	278.8	37.5	97.2
Jackson Center borough, Mercer County	244	265	274	102	107	92	3.0	1.1	3.0	1.1	81.3	221.8	34.0	92.7
Jacksonville borough, Indiana County	89	121	141	48	49	52	.2	.1	.2	.1	445.0	890.0	240.0	480.0
Jacobus borough, York County	1 370	1 396	1 360	528	500	425	2.4	.9	2.4	.9	570.8	1 522.2	220.0	586.7
Jamestown borough, Mercer County	761	854	937	340	352	302	2.0	.8	2.0	.8	380.5	951.3	170.0	425.0
Jay township, Elk County	2 087	2 166	2 115	1 177	1 020	868	175.7	67.8	175.6	67.8	11.9	30.8	6.7	17.4
Jeannette city, Westmoreland County	11 221	13 106	15 209	5 159	5 445	5 240	6.2	2.4	6.2	2.4	1 809.8	4 675.4	832.1	2 149.6
Jeddo borough, Luzerne County	124	128	177	53	56	54	.8	.3	.8	.3	155.0	413.3	66.3	176.7
Jefferson borough, Allegheny County	9 533	8 643	8 512	3 752	3 082	2 514	43.0	16.6	42.9	16.6	222.2	574.3	87.5	226.0
Jefferson township, Berks County	1 410	1 310	854	551	438	240	42.2	16.3	42.1	16.3	33.5	86.5	13.1	33.8
Jefferson township, Butler County	4 812	3 777	2 903	1 682	1 284	839	60.6	23.4	60.6	23.4	79.4	205.6	27.8	71.9
Jefferson township, Dauphin County	385	340	164	228	182	133	62.7	24.2	62.7	24.2	6.1	15.9	3.6	9.4
Jefferson township, Fayette County	2 047	2 265	2 095	790	801	659	53.1	20.5	52.3	20.2	39.1	101.3	15.1	39.1
Jefferson borough, Greene County	355	413	366	137	159	131	.5	.2	.5	.2	710.0	1 775.0	274.0	685.0
Jefferson township, Greene County	2 536	2 671	2 207	1 033	986	784	56.4	21.8	56.1	21.6	45.2	117.4	18.4	47.8
Jefferson township, Lackawanna County	3 438	3 132	1 809	1 446	1 301	690	87.6	33.8	86.3	33.3	39.8	103.2	16.8	43.4
Jefferson township, Mercer County	1 998	2 007	1 623	763	743	515	65.5	25.3	63.5	24.5	31.5	81.6	12.0	31.1
Jefferson township, Somerset County	1 462	1 212	846	1 637	725	434	107.5	41.5	107.0	41.3	13.7	35.4	15.3	39.6
Jefferson township, Washington County	1 212	1 369	1 301	470	461	373	58.7	22.7	58.6	22.6	20.7	53.6	8.0	20.8
Jefferson borough, York County	675	685	540	245	238	178	1.6	.6	1.6	.6	421.9	1 125.0	153.1	408.3
Jenkins township, Luzerne County	4 740	4 508	3 252	1 905	1 622	1 030	36.5	14.1	35.8	13.8	132.4	343.5	53.2	138.0
Jenkintown borough, Montgomery County	4 574	4 942	5 404	2 072	2 108	2 005	1.5	.6	1.5	.6	3 049.3	7 623.3	1 381.3	3 453.3
Jenks township, Forest County	1 321	1 375	1 389	1 542	1 553	1 082	219.3	84.7	218.9	84.5	6.0	15.6	7.0	18.2
Jenner township, Somerset County	4 147	4 383	4 251	1 720	1 722	1 402	168.6	65.1	167.3	64.6	24.8	64.2	10.3	26.6
Jennerstown borough, Somerset County	635	656	621	269	297	225	5.2	2.0	5.0	1.9	127.0	334.2	53.8	141.6
Jermyn borough, Lackawanna County	2 263	2 411	2 435	957	940	794	2.0	.8	2.0	.8	1 131.5	2 828.8	478.5	1 196.3
Jerome CDP, Somerset County	1 074	1 196	1 158	445	443	378	6.9	2.7	6.9	2.7	155.7	397.8	64.5	164.8
Jersey Shore borough, Lycoming County	4 353	4 631	5 322	1 816	1 785	1 867	3.2	1.2	3.2	1.2	1 360.3	3 627.5	567.5	1 513.3
Jessup borough, Lackawanna County	4 605	4 974	4 948	1 913	1 937	1 687	17.4	6.7	17.3	6.7	266.2	687.3	110.6	285.5
Jessup township, Susquehanna County	483	418	327	225	178	109	55.7	21.5	55.5	21.4	8.7	22.6	4.1	10.5
Jim Thorpe borough, Carbon County	5 048	5 263	5 456	2 098	2 015	1 839	38.2	14.8	37.5	14.5	134.6	348.1	55.9	144.7
Johnsonburg borough, Elk County	3 350	3 938	4 304	1 440	1 467	1 354	7.9	3.0	7.9	3.0	424.1	1 116.7	182.3	480.0
Johnstown city, Cambria County	28 134	35 496	42 476	14 667	15 171	15 440	15.8	6.1	15.2	5.8	1 850.9	4 850.7	964.9	2 528.8
Jones township, Elk County	1 870	1 959	1 636	1 153	1 134	780	381.0	147.1	376.7	145.4	5.0	12.9	3.1	7.9
Jonestown borough, Lebanon County	931	814	954	380	315	323	1.7	.6	1.7	.6	547.6	1 551.7	223.5	633.3
Jordan township, Clearfield County	533	580	509	218	225	188	62.7	24.2	62.7	24.2	8.5	22.0	3.5	9.0
Jordan township, Lycoming County	871	822	663	374	345	224	53.6	20.7	53.6	20.7	16.3	42.1	7.0	18.1
Jordan township, Northumberland County	847	718	698	299	237	206	44.8	17.3	44.8	17.3	18.9	49.0	6.7	17.3
Juniata township, Bedford County	865	799	684	522	422	268	122.7	47.4	122.7	47.4	7.0	18.2	4.3	11.0
Juniata township, Blair County	1 116	1 129	879	444	435	267	69.1	26.7	68.9	26.6	16.2	42.0	6.4	16.7
Juniata township, Huntingdon County	429	411	367	264	228	244	51.9	20.1	42.7	16.5	10.0	26.0	6.2	16.0
Juniata township, Perry County	1 278	1 046	800	484	390	254	54.5	21.0	54.3	21.0	23.5	60.9	8.9	23.0
Juniata Terrace borough, Mifflin County	556	631	733	250	251	250	.3	.1	.3	.1	1 853.3	5 560.0	833.3	2 500.0

TIPSII [UPF] GPH242 CENSUS90 71582000 01/25/93 10:06 AM MACHINE: C DATA:CENSUS90*PH2TIPSDA42. 12/16/92 21:41:39 TAPE: NONE FRAME: 69
TSF:CENSUS90*92. 12/16/92 21:42:03 UTF:CENSUS90*93. 12/16/92 21:42:03 META:CENSUS90*PH2TABLES42. 12/16/92 21:46:30

Table 9. Population and Housing Units, 1970 to 1990; Area Measurements and Density: 1990—Con.

[For information concerning historical counts, see "User Notes." Density is computed using land area. For definitions of terms and meanings of symbols, see text]

Place and [In Selected States] County Subdivision	Population			Housing units			1990 area measurements				1990 density			
							Total area		Land area		Population per—		Housing units per—	
	1990	1980	1970	1990	1980	1970	Square kilometers	Square miles	Square kilometers	Square miles	Square kilometer	Square mile	Square kilometer	Square mile
Kane borough, McKean County	4 590	4 916	5 001	2 018	2 072	1 871	4.0	1.6	4.0	1.6	1 147.5	2 868.8	504.5	1 261.3
Karns City borough, Butler County	226	354	379	83	128	120	1.0	.4	1.0	.4	226.0	565.0	83.0	207.5
Karthaus township, Clearfield County	547	631	774	329	352	307	93.9	36.2	92.3	35.6	5.9	15.4	3.6	9.2
Keating township, McKean County	3 070	3 366	3 080	1 277	1 172	1 037	254.2	98.1	254.2	98.1	12.1	31.3	5.0	13.0
Keating township, Potter County	304	334	235	341	383	215	107.2	41.4	107.2	41.4	2.8	7.3	3.2	8.2
Kelly township, Union County	4 561	3 767	4 166	1 130	844	755	44.4	17.1	44.4	17.1	102.7	266.7	25.5	66.1
Kenhorst borough, Berks County	2 918	3 187	3 482	1 286	1 257	1 127	1.5	.6	1.5	.6	1 945.3	4 863.3	857.3	2 143.3
Kenilworth CDP, Chester County	1 890	1 686	1 598	733	643	545	5.0	1.9	4.9	1.9	385.7	994.7	149.6	385.8
Kennedy township, Allegheny County	7 265	7 159	6 859	2 726	2 456	2 015	14.2	5.5	14.1	5.4	515.2	1 345.4	193.3	504.8
Kennedy Township CDP, Allegheny County	7 152	7 159	…	2 683	2 456	…	14.2	5.5	14.1	5.4	507.2	1 324.4	190.3	496.9
Kennett township, Chester County	4 624	4 201	3 394	1 835	1 516	1 053	40.3	15.6	40.3	15.6	114.7	296.4	45.5	117.6
Kennett Square borough, Chester County	5 218	4 715	4 876	1 984	1 824	1 632	2.9	1.1	2.9	1.1	1 799.3	4 743.6	684.1	1 803.6
Kidder township, Carbon County	1 319	946	596	2 045	1 252	872	180.7	69.8	178.7	69.0	7.4	19.1	11.4	29.6
Kilbuck township, Allegheny County	890	1 219	1 694	370	321	331	6.7	2.6	6.6	2.5	134.8	356.0	56.1	148.0
Kimmel township, Bedford County	1 605	1 492	1 194	749	524	401	52.9	20.4	52.9	20.4	30.3	78.7	14.2	36.7
King township, Bedford County	1 226	1 154	1 047	466	447	359	40.0	15.4	40.0	15.4	30.7	79.6	11.7	30.3
King of Prussia CDP, Montgomery County	18 406	…	…	8 376	…	…	21.9	8.5	21.7	8.4	848.2	2 191.2	386.0	997.1
Kingsley township, Forest County	218	252	272	1 204	1 321	1 071	160.3	61.9	159.1	61.4	1.4	3.6	7.6	19.6
Kingston borough, Luzerne County	14 507	15 681	18 325	6 570	6 616	6 616	5.7	2.2	5.6	2.1	2 590.5	6 908.1	1 173.2	3 128.6
Kingston township, Luzerne County	6 763	6 535	6 196	2 573	2 269	1 889	36.0	13.9	35.2	13.6	192.1	497.3	73.1	189.2
Kiskiminetas township, Armstrong County	5 456	5 875	4 657	2 201	2 130	1 485	106.3	41.0	105.5	40.7	51.7	134.1	20.9	54.1
Kistler borough, Mifflin County	314	364	369	149	145	123	.7	.3	.7	.3	448.6	1 046.7	212.9	496.7
Kittanning borough, Armstrong County	5 120	5 432	6 231	2 391	2 439	2 301	2.7	1.0	2.7	1.0	1 896.3	5 120.0	885.6	2 391.0
Kittanning township, Armstrong County	2 310	2 160	1 809	804	785	560	79.8	30.8	79.5	30.7	29.1	75.2	10.1	26.2
Kline township, Schuylkill County	1 722	1 768	1 624	721	658	557	32.0	12.3	31.6	12.2	54.5	141.1	22.8	59.1
Knox borough, Clarion County	1 182	1 364	1 306	538	526	469	1.5	.6	1.5	.6	788.0	1 970.0	358.7	896.7
Knox township, Clarion County	1 281	1 244	1 117	442	394	322	45.3	17.5	45.3	17.5	28.3	73.2	9.8	25.3
Knox township, Clearfield County	704	784	601	311	310	219	65.5	25.3	65.5	25.3	10.7	27.8	4.7	12.3
Knox township, Jefferson County	1 014	1 072	843	445	411	345	80.9	31.2	80.9	31.2	12.5	32.5	5.5	14.3
Knoxville borough, Tioga County	589	650	698	250	254	231	1.2	.5	1.2	.5	490.8	1 178.0	208.3	500.0
Koppel borough, Beaver County	1 024	1 146	1 312	438	452	428	1.4	.5	1.4	.5	731.4	2 048.0	312.9	876.0
Kulpmont borough, Northumberland County	3 233	3 675	4 026	1 438	1 461	1 368	2.4	.9	2.4	.9	1 347.1	3 592.2	599.2	1 597.8
Kulpsville CDP, Montgomery County	5 183	…	…	2 047	…	…	8.1	3.1	8.1	3.1	639.9	1 671.9	252.7	660.3
Kutztown borough, Berks County	4 704	4 040	4 166	1 805	1 650	1 404	4.1	1.6	4.1	1.6	1 147.3	2 940.0	440.2	1 128.1
Laceyville borough, Wyoming County	436	498	452	187	220	175	.5	.2	.5	.2	872.0	2 180.0	374.0	935.0
Lack township, Juniata County	714	616	650	455	409	314	147.4	56.9	147.4	56.9	4.8	12.5	3.1	8.0
Lackawannock township, Mercer County	2 677	2 814	1 974	937	913	551	53.5	20.6	53.5	20.6	50.0	130.0	17.5	45.5
Lackawaxen township, Pike County	2 832	2 111	1 363	3 248	1 526	994	209.9	81.1	203.5	78.6	13.9	36.0	16.0	41.3
Lafayette township, McKean County	2 106	1 056	883	693	551	458	184.3	71.2	184.3	71.2	11.4	29.6	3.8	9.7
Laflin borough, Luzerne County	1 498	1 650	399	548	550	131	3.5	1.4	3.5	1.4	428.0	1 070.0	156.6	391.4
Lake township, Luzerne County	1 924	1 783	1 332	785	673	425	69.8	27.0	69.7	26.9	27.6	71.5	11.3	29.2
Lake township, Mercer County	651	598	544	272	212	178	41.4	16.0	41.1	15.8	15.8	41.2	6.6	17.2
Lake township, Wayne County	3 287	2 453	1 755	3 218	1 638	659	77.9	30.1	73.4	28.3	44.8	116.1	43.8	113.7
Lake City borough, Erie County	2 519	2 384	2 117	921	803	647	4.7	1.8	4.7	1.8	536.0	1 399.4	196.0	511.7
Lake Wynonah CDP, Schuylkill County	1 055	…	…	562	…	…	8.3	3.2	7.5	2.9	140.7	363.8	74.9	193.8
Lamar township, Clinton County	2 345	2 384	1 807	898	846	600	106.2	41.0	106.1	41.0	22.1	57.2	8.5	21.9
Lancaster township, Butler County	2 268	2 300	1 430	830	783	430	60.6	23.4	60.5	23.4	37.5	96.9	13.7	35.5
Lancaster city, Lancaster County	55 551	54 725	57 690	22 468	21 959	20 695	19.1	7.4	19.1	7.4	2 908.4	7 506.9	1 176.3	3 036.2
Lancaster township, Lancaster County	13 187	10 833	10 329	5 534	4 341	3 543	15.7	6.0	15.7	6.0	839.9	2 197.8	352.5	922.3
Landingville borough, Schuylkill County	192	170	175	75	68	60	2.2	.8	2.2	.8	87.3	240.0	34.1	93.8
Landisburg borough, Perry County	178	227	269	83	95	94	.3	.1	.3	.1	593.3	1 780.0	276.7	830.0
Lanesboro borough, Susquehanna County	659	465	550	292	188	209	6.8	2.6	6.6	2.6	99.8	253.5	44.2	112.3
Langhorne borough, Bucks County	1 361	1 697	1 673	545	559	556	1.3	.5	1.3	.5	1 046.9	2 722.0	419.2	1 090.0
Langhorne Manor borough, Bucks County	807	1 103	1 081	304	360	340	1.5	.6	1.5	.6	538.0	1 345.0	202.7	506.7
Lansdale borough, Montgomery County	16 362	16 526	18 451	7 009	6 476	6 128	7.9	3.1	7.9	3.1	2 071.1	5 278.1	887.2	2 261.0
Lansdowne borough, Delaware County	11 712	11 891	14 090	5 115	4 973	5 143	3.1	1.2	3.1	1.2	3 778.1	9 760.0	1 650.0	4 262.5
Lansford borough, Carbon County	4 583	4 466	5 168	2 215	2 099	2 133	4.0	1.6	4.0	1.6	1 145.8	2 864.4	553.8	1 384.4
La Plume township, Lackawanna County	647	1 001	971	251	266	196	6.1	2.4	6.1	2.4	106.1	269.6	41.1	104.6
Laporte borough, Sullivan County	328	230	207	233	250	214	3.3	1.3	2.9	1.1	113.1	298.2	80.3	211.8
Laporte township, Sullivan County	213	235	136	443	296	197	138.6	53.5	138.2	53.3	1.5	4.0	3.2	8.3
Larimer township, Somerset County	547	486	455	215	207	164	43.1	16.7	43.1	16.7	12.7	32.8	5.0	12.9
Larksville borough, Luzerne County	4 700	4 410	3 937	1 808	1 705	1 362	12.7	4.9	12.3	4.8	382.1	979.2	147.0	376.7
Lathrop township, Susquehanna County	794	715	550	377	314	199	53.8	20.8	53.4	20.6	14.9	38.5	7.1	18.3
Latimore township, Adams County	2 209	1 369	1 105	792	485	350	55.5	21.4	54.9	21.2	40.2	104.2	14.4	37.4
Latrobe borough, Westmoreland County	9 265	10 799	11 749	4 316	4 473	4 068	5.9	2.3	5.8	2.2	1 597.4	4 211.4	744.1	1 961.8
Laureldale borough, Berks County	3 726	4 047	4 519	1 643	1 615	1 579	2.1	.8	2.1	.8	1 774.3	4 657.5	782.4	2 053.8
Laurel Mountain borough, Westmoreland County	195	…	…	115	…	…	.4	.1	.4	.1	487.5	1 950.0	287.5	1 150.0
Laurel Run borough, Luzerne County	708	725	327	265	250	89	13.3	5.1	13.3	5.1	53.2	138.8	19.9	52.0
Lausanne township, Carbon County	237	196	145	101	88	59	15.0	5.8	15.0	5.8	15.8	40.9	6.7	17.4
Lawnton CDP, Dauphin County	3 221	…	…	1 373	…	…	3.0	1.2	3.0	1.2	1 073.7	2 684.2	457.7	1 144.2

TIPSII [UPF] GPH242 CENSUS90 71582000 01/25/93 10:06 AM MACHINE: C DATA:CENSUS90*PH2TIPSDA42. 12/16/92 21:41:39 TAPE: NONE FRAME: 70
TSF:CENSUS90*92. 12/16/92 21:42:03 UTF:CENSUS90*93. 12/16/92 21:42:03 META:CENSUS90*PH2TABLES42. 12/16/92 21:46:30

Table 9. Population and Housing Units, 1970 to 1990; Area Measurements and Density: 1990—Con.

[For information concerning historical counts, see "User Notes." Density is computed using land area. For definitions of terms and meanings of symbols, see text]

Place and [In Selected States] County Subdivision	Population			Housing units			1990 area measurements				1990 density			
							Total area		Land area		Population per—		Housing units per—	
	1990	1980	1970	1990	1980	1970	Square kilometers	Square miles	Square kilometers	Square miles	Square kilometer	Square mile	Square kilometer	Square mile
Lawrence township, Clearfield County	8 000	8 563	6 094	3 204	3 195	1 852	217.9	84.1	216.4	83.5	37.0	95.8	14.8	38.4
Lawrence township, Tioga County	1 519	1 522	1 192	654	562	359	89.3	34.5	89.3	34.5	17.0	44.0	7.3	19.0
Lawrence Park township, Erie County	4 310	4 584	4 517	1 631	1 627	1 333	4.8	1.9	4.8	1.9	897.9	2 268.4	339.8	858.4
Lawrence Park CDP, Erie County	4 310	4 584	...	1 631	1 627	...	4.8	1.9	4.8	1.9	897.9	2 268.4	339.8	858.4
Lawrenceville borough, Tioga County	481	327	605	209	148	186	1.4	.5	1.4	.5	343.6	962.0	149.3	418.0
Lawson Heights CDP, Westmoreland County	2 464	2 626	3 844	1 051	927	918	3.8	1.5	3.8	1.5	648.4	1 642.7	276.6	700.7
Leacock township, Lancaster County	4 668	4 119	3 678	1 375	1 219	949	53.4	20.6	53.4	20.6	87.4	226.6	25.7	66.7
Leacock-Leola-Bareville CDP, Lancaster County	5 685	...	...	2 142	...	...	14.8	5.7	14.8	5.7	384.1	997.4	144.7	375.8
Lebanon city, Lebanon County	24 800	25 711	28 572	10 996	10 732	10 278	10.9	4.2	10.9	4.2	2 275.2	5 904.8	1 008.8	2 618.1
Lebanon township, Wayne County	479	417	363	277	203	163	98.5	38.0	96.6	37.3	5.0	12.8	2.9	7.4
Lebanon South CDP, Lebanon County	1 764	1 865	3 457	773	757	1 045	2.0	.8	2.0	.8	882.0	2 205.0	386.5	966.3
Le Boeuf township, Erie County	1 521	1 500	1 043	557	488	361	87.4	33.7	87.3	33.7	17.4	45.1	6.4	16.5
Leechburg borough, Armstrong County	2 504	2 682	2 999	1 243	1 272	1 245	1.3	.5	1.2	.4	2 086.7	6 260.0	1 035.8	3 107.5
Leesport borough, Berks County	1 270	1 258	1 158	536	532	426	1.9	.7	1.9	.7	668.4	1 814.3	282.1	765.7
Leet township, Allegheny County	1 731	1 854	1 646	617	595	452	4.1	1.6	4.1	1.6	422.2	1 081.9	150.5	385.6
Leetsdale borough, Allegheny County	1 387	1 604	1 862	682	626	637	3.0	1.2	2.6	1.0	533.5	1 387.0	262.3	682.0
Lehigh township, Carbon County	500	458	577	216	197	178	68.8	26.6	68.0	26.3	7.4	19.0	3.2	8.2
Lehigh township, Lackawanna County	486	326	167	442	263	113	60.2	23.2	59.6	23.0	8.2	21.1	7.4	19.2
Lehigh township, Northampton County	9 296	7 985	6 086	3 398	2 747	1 792	77.6	30.0	76.9	29.7	120.9	313.0	44.2	114.4
Lehigh township, Wayne County	1 178	884	637	2 306	1 137	302	32.3	12.5	30.7	11.8	38.4	99.8	75.1	195.4
Lehighton borough, Carbon County	5 914	5 826	6 095	2 469	2 270	2 177	4.5	1.7	4.4	1.7	1 344.1	3 478.8	561.1	1 452.4
Lehman township, Luzerne County	3 076	3 030	2 219	1 361	1 265	874	59.4	22.9	56.1	21.7	54.8	141.8	24.3	62.7
Lehman township, Pike County	3 055	1 448	624	3 975	1 546	443	129.7	50.1	126.5	48.9	24.2	62.5	31.4	81.3
Leidy township, Clinton County	214	263	305	609	540	367	251.6	97.1	251.2	97.0	.9	2.2	2.4	6.3
Leith-Hatfield CDP, Fayette County	2 437	2 297	2 668	983	884	905	4.8	1.8	4.8	1.8	507.7	1 353.9	204.8	546.1
Lemon township, Wyoming County	1 264	856	701	601	421	397	42.7	16.5	41.1	15.9	30.8	79.5	14.6	37.8
Lemoyne borough, Cumberland County	3 959	4 178	4 625	1 953	1 955	1 837	4.0	1.6	4.0	1.6	989.8	2 474.4	488.3	1 220.6
Lenape Heights CDP, Armstrong County	1 355	1 548	1 233	568	574	382	2.5	1.0	2.5	1.0	542.0	1 355.0	227.2	568.0
Lenhartsville borough, Berks County	195	200	220	85	74	72	.3	.1	.3	.1	650.0	1 950.0	283.3	850.0
Lenox township, Susquehanna County	1 581	1 382	1 045	814	684	488	105.9	40.9	104.3	40.3	15.2	39.2	7.8	20.2
Le Raysville borough, Bradford County	336	356	346	124	129	106	2.1	.8	2.1	.8	160.0	420.0	59.0	155.0
Leroy township, Bradford County	610	639	587	286	231	208	116.5	45.0	116.0	44.8	5.3	13.6	2.5	6.4
Letterkenny township, Franklin County	2 251	1 960	1 419	999	751	466	182.4	70.4	182.1	70.3	12.4	32.0	5.5	14.2
Levittown CDP, Bucks County	55 362	...	...	18 468	...	...	26.5	10.2	26.3	10.2	2 105.0	5 427.6	702.2	1 810.6
Lewis township, Lycoming County	1 194	1 149	750	544	482	306	98.0	37.8	98.0	37.8	12.2	31.6	5.6	14.4
Lewis township, Northumberland County	1 881	1 814	1 169	623	574	341	68.3	26.4	68.3	26.4	27.5	71.3	9.1	23.6
Lewis township, Union County	1 222	1 121	857	536	450	320	100.5	38.8	100.3	38.7	12.2	31.6	5.3	13.9
Lewisberry borough, York County	314	309	490	122	113	153	.4	.1	.4	.1	785.0	3 140.0	305.0	1 220.0
Lewisburg borough, Union County	5 785	5 407	5 718	1 855	1 814	1 671	2.5	1.0	2.5	1.0	2 314.0	5 785.0	742.0	1 855.0
Lewis Run borough, McKean County	578	677	756	255	263	241	5.0	1.9	5.0	1.9	115.6	304.2	51.0	134.2
Lewistown borough, Mifflin County	9 341	9 830	11 098	4 476	4 576	4 449	5.2	2.0	5.2	2.0	1 796.3	4 670.5	860.8	2 238.0
Liberty township, Adams County	938	823	1 075	338	267	461	41.9	16.2	41.9	16.2	22.4	57.9	8.1	20.9
Liberty borough, Allegheny County	2 744	3 112	3 594	1 144	1 168	1 137	3.9	1.5	3.7	1.4	741.6	1 960.0	309.2	817.1
Liberty township, Bedford County	1 478	1 534	1 332	652	634	505	69.0	26.6	68.1	26.3	21.7	56.2	9.6	24.8
Liberty township, Centre County	1 747	1 618	1 213	695	601	373	59.2	22.9	56.5	21.8	30.9	80.1	12.3	31.9
Liberty township, McKean County	1 764	1 881	1 729	839	832	601	216.3	83.5	216.3	83.5	8.2	21.1	3.9	10.0
Liberty township, Mercer County	1 223	1 199	916	486	417	294	38.0	14.7	37.7	14.6	32.4	83.8	12.9	33.3
Liberty township, Montour County	1 309	1 308	1 070	520	448	295	70.2	27.1	70.2	27.1	18.6	48.3	7.4	19.2
Liberty township, Susquehanna County	1 353	1 284	1 051	605	499	331	77.7	30.0	76.9	29.7	17.6	45.6	7.9	20.4
Liberty borough, Tioga County	199	220	235	86	92	95	1.3	.5	1.3	.5	153.1	398.0	66.2	172.0
Liberty township, Tioga County	930	846	765	432	389	288	168.7	65.1	168.6	65.1	5.5	14.3	2.6	6.6
Licking township, Clarion County	483	585	546	210	215	175	46.2	17.8	45.2	17.4	10.7	27.8	4.6	12.1
Licking Creek township, Fulton County	1 410	1 231	991	626	566	386	115.7	44.7	115.7	44.7	12.2	31.5	5.4	14.0
Ligonier borough, Westmoreland County	1 638	1 917	2 258	903	935	884	1.3	.5	1.3	.5	1 260.0	3 276.0	694.6	1 806.0
Ligonier township, Westmoreland County	6 979	7 513	6 278	3 411	3 618	2 341	238.7	92.1	237.9	91.8	29.3	76.0	14.3	37.2
Lilly borough, Cambria County	1 162	1 462	1 429	452	496	431	1.3	.5	1.3	.5	893.8	2 324.0	347.7	904.0
Lima CDP, Delaware County	2 670	...	...	599	...	...	3.8	1.5	3.8	1.5	702.6	1 780.0	157.6	399.3
Limerick township, Montgomery County	6 691	5 298	5 556	2 520	1 831	1 659	59.0	22.8	58.5	22.6	114.4	296.1	43.1	111.5
Lime Ridge CDP, Columbia County	1 051	...	...	439	...	...	4.0	1.6	3.4	1.3	309.1	808.5	129.1	337.7
Limestone township, Clarion County	1 686	1 558	1 179	647	581	365	97.5	37.7	97.5	37.7	17.3	44.7	6.6	17.2
Limestone township, Lycoming County	1 893	1 839	1 168	634	592	340	88.5	34.2	88.3	34.1	21.4	55.5	7.2	18.6
Limestone township, Montour County	787	755	602	267	243	172	34.7	13.4	34.7	13.4	22.7	58.7	7.7	19.9
Limestone township, Union County	1 346	1 240	800	513	430	314	53.3	20.6	53.2	20.5	25.3	65.7	9.6	25.0
Limestone township, Warren County	359	315	268	1 005	933	545	81.7	31.5	80.6	31.1	4.5	11.5	12.5	32.3
Lincoln borough, Allegheny County	1 187	1 428	1 885	459	486	538	13.6	5.2	13.0	5.0	91.3	237.4	35.3	91.8
Lincoln township, Bedford County	394	349	303	142	123	101	42.0	16.2	42.0	16.2	9.4	24.3	3.4	8.8
Lincoln township, Huntingdon County	320	340	406	238	164	149	54.7	21.1	49.0	18.9	6.5	16.9	4.9	12.6
Lincoln township, Somerset County	1 655	1 718	1 547	620	608	473	66.7	25.7	66.7	25.7	24.8	64.4	9.3	24.1
Linesville borough, Crawford County	1 166	1 198	1 265	514	504	456	2.0	.8	2.0	.8	583.0	1 457.5	257.0	642.5
Linglestown CDP, Dauphin County	5 862	...	...	2 156	...	...	9.7	3.7	9.7	3.7	604.3	1 584.3	222.3	582.7

TIPSII [UPF] GPH242 CENSUS90 71582000 01/25/93 10:06 AM MACHINE: C DATA:CENSUS90*PH2TIPSDA42. 12/16/92 21:41:39 TAPE: NONE FRAME: 71
TSF:CENSUS90*92. 12/16/92 21:42:03 UTF:CENSUS90*93. 12/16/92 21:42:03 META:CENSUS90*PH2TABLES42. 12/16/92 21:46:30

Table 9. Population and Housing Units, 1970 to 1990; Area Measurements and Density: 1990—Con.

[For information concerning historical counts, see "User Notes." Density is computed using land area. For definitions of terms and meanings of symbols, see text]

Place and [In Selected States] County Subdivision	Population			Housing units			1990 area measurements				1990 density			
							Total area		Land area		Population per—		Housing units per—	
	1990	1980	1970	1990	1980	1970	Square kilometers	Square miles	Square kilometers	Square miles	Square kilometer	Square mile	Square kilometer	Square mile
Linntown CDP, Union County	1 640	1 842	1 851	701	666	623	1.8	.7	1.8	.7	911.1	2 342.9	389.4	1 001.4
Linwood CDP, Delaware County	3 425	...	...	1 258	...	...	1.4	.5	1.4	.5	2 446.4	6 850.0	898.6	2 516.0
Lionville-Marchwood CDP, Chester County	6 468	...	...	2 548	...	...	6.5	2.5	6.5	2.5	995.1	2 587.2	392.0	1 019.2
Litchfield township, Bradford County	1 296	1 203	1 002	499	426	271	78.4	30.3	78.0	30.1	16.6	43.1	6.4	16.6
Lititz borough, Lancaster County	8 280	7 590	7 072	3 217	2 866	2 416	6.0	2.3	6.0	2.3	1 380.0	3 600.0	536.2	1 398.7
Little Beaver township, Lawrence County	1 251	1 060	784	435	335	218	53.2	20.5	52.9	20.4	23.6	61.3	8.2	21.3
Little Britain township, Lancaster County	2 701	2 131	1 633	855	699	478	71.3	27.5	70.9	27.4	38.1	98.6	12.1	31.2
Little Mahanoy township, Northumberland County	432	392	335	159	140	108	27.1	10.5	27.1	10.5	15.9	41.1	5.9	15.1
Little Meadows borough, Susquehanna County	326	375	337	124	128	90	5.9	2.3	5.9	2.3	55.3	141.7	21.0	53.9
Littlestown borough, Adams County	2 974	2 870	3 026	1 265	1 211	1 094	4.1	1.6	4.1	1.6	725.4	1 858.8	308.5	790.6
Liverpool borough, Perry County	934	809	847	401	318	252	2.5	1.0	2.5	1.0	373.6	934.0	160.4	401.0
Liverpool township, Perry County	915	781	553	368	291	168	54.4	21.0	54.4	21.0	16.8	43.6	6.8	17.5
Lock Haven city, Clinton County	9 230	9 617	11 427	3 302	3 452	3 610	6.6	2.5	6.5	2.5	1 420.0	3 692.0	508.0	1 320.8
Locust township, Columbia County	1 308	1 152	1 046	569	538	401	46.5	18.0	46.5	18.0	28.1	72.7	12.2	31.6
Logan township, Blair County	12 381	12 183	11 281	4 770	4 572	3 636	121.7	47.0	120.8	46.6	102.5	265.7	39.5	102.4
Logan township, Clinton County	730	737	636	297	292	239	62.2	24.0	62.2	24.0	11.7	30.4	4.8	12.4
Logan township, Huntingdon County	684	678	472	291	238	177	59.2	22.8	58.8	22.7	11.6	30.1	4.9	12.8
Loganton borough, Clinton County	443	474	436	173	182	148	2.7	1.1	2.7	1.1	164.1	402.7	64.1	157.3
Loganville borough, York County	954	1 020	921	355	349	282	2.6	1.0	2.6	1.0	366.9	954.0	136.5	355.0
London Britain township, Chester County	2 671	1 546	963	901	501	274	25.6	9.9	25.6	9.9	104.3	269.8	35.2	91.0
Londonderry township, Bedford County	1 893	1 899	1 702	786	758	559	142.0	54.8	142.0	54.8	13.3	34.5	5.5	14.3
Londonderry township, Chester County	1 243	1 293	920	448	386	238	29.4	11.3	29.4	11.3	42.3	110.0	15.2	39.6
Londonderry township, Dauphin County	4 926	5 138	3 453	2 240	2 092	1 026	69.6	26.9	59.0	22.8	83.5	216.1	38.0	98.2
London Grove township, Chester County	3 922	3 531	3 109	1 310	1 115	842	44.6	17.2	44.6	17.2	87.9	228.0	29.4	76.2
Long Branch borough, Washington County	482	610	582	204	214	171	8.3	3.2	8.3	3.2	58.1	150.6	24.6	63.8
Longswamp township, Berks County	5 387	4 627	3 727	1 925	1 619	1 113	59.0	22.8	59.0	22.8	91.3	236.3	32.6	84.4
Lorain borough, Cambria County	824	989	972	363	400	341	.8	.3	.8	.3	1 030.0	2 746.7	453.8	1 210.0
Lorane CDP, Berks County	2 580	...	...	967	...	...	4.1	1.6	4.1	1.6	629.3	1 612.5	235.9	604.4
Loretto borough, Cambria County	1 072	1 395	1 661	168	192	131	2.6	1.0	2.6	1.0	412.3	1 072.0	64.6	168.0
Lower Allen CDP, Cumberland County	6 329	...	...	2 921	...	...	6.1	2.3	6.1	2.3	1 037.5	2 751.7	478.9	1 270.0
Lower Allen township, Cumberland County	15 254	14 077	13 690	6 117	4 870	3 917	26.6	10.3	26.6	10.3	573.5	1 481.0	230.0	593.9
Lower Alsace township, Berks County	4 627	4 906	5 091	1 984	1 917	1 729	12.3	4.7	12.2	4.7	379.3	984.5	162.6	422.1
Lower Augusta township, Northumberland County	1 024	983	664	366	341	199	52.9	20.4	47.3	18.3	21.6	56.0	7.7	20.0
Lower Burrell city, Westmoreland County	12 251	13 200	13 654	4 916	4 645	3 949	30.6	11.8	29.9	11.6	409.7	1 056.1	164.4	423.8
Lower Chanceford township, York County	2 454	2 250	1 759	999	933	589	108.0	41.7	107.7	41.6	22.8	59.0	9.3	24.0
Lower Chichester township, Delaware County	3 660	3 784	4 009	1 335	1 305	1 149	2.9	1.1	2.9	1.1	1 262.1	3 327.3	460.3	1 213.6
Lower Frankford township, Cumberland County	1 491	1 261	813	568	409	228	39.0	15.1	38.8	15.0	38.4	99.4	14.6	37.9
Lower Frederick township, Montgomery County	3 396	2 379	2 515	1 268	890	787	21.1	8.1	20.7	8.0	164.1	424.5	61.3	158.5
Lower Gwynedd township, Montgomery County	9 958	6 902	6 361	3 820	2 008	1 930	24.2	9.3	24.2	9.3	411.5	1 070.8	157.9	410.8
Lower Heidelberg township, Berks County	2 209	1 819	1 592	870	668	512	40.1	15.5	38.7	14.9	57.1	148.3	22.5	58.4
Lower Macungie township, Lehigh County	16 871	12 958	8 814	6 171	4 529	2 719	58.5	22.6	58.5	22.6	288.4	746.5	105.5	273.1
Lower Mahanoy township, Northumberland County	1 669	1 624	1 488	664	614	528	66.0	25.5	56.8	21.9	29.4	76.2	11.7	30.3
Lower Makefield township, Bucks County	25 083	17 351	14 804	8 861	5 542	3 982	47.4	18.3	46.5	17.9	539.4	1 401.3	190.6	495.0
Lower Merion township, Montgomery County	58 003	r59 629	63 594	23 868	r22 326	21 343	61.8	23.9	61.4	23.7	944.7	2 447.4	388.7	1 007.1
Lower Mifflin township, Cumberland County	1 700	1 122	746	622	397	232	62.2	24.0	62.1	24.0	27.4	70.8	10.0	25.9
Lower Milford township, Lehigh County	3 269	2 865	2 189	1 151	921	646	50.9	19.7	50.9	19.7	64.2	165.9	22.6	58.4
Lower Moreland township, Montgomery County	11 768	12 472	11 665	4 243	3 964	3 276	18.8	7.3	18.8	7.3	626.0	1 612.1	225.7	581.2
Lower Mount Bethel township, Northampton County	3 187	2 745	2 531	1 213	1 104	741	63.9	24.7	62.7	24.2	50.8	131.7	19.3	50.1
Lower Nazareth township, Northampton County	4 483	3 535	2 091	1 491	1 188	642	34.7	13.4	34.7	13.4	129.2	334.6	43.0	111.3
Lower Oxford township, Chester County	3 264	2 836	2 804	809	715	592	47.6	18.4	46.8	18.1	69.7	180.3	17.3	44.7
Lower Paxton township, Dauphin County	39 162	34 830	26 517	16 895	14 221	8 362	72.8	28.1	72.8	28.1	537.9	1 393.7	232.1	601.2
Lower Pottsgrove township, Montgomery County	8 808	r7 319	5 157	3 175	r2 544	1 546	20.7	8.0	20.4	7.9	431.8	1 114.9	155.6	401.9
Lower Providence township, Montgomery County	19 351	18 945	15 169	6 826	6 315	4 432	40.3	15.5	39.7	15.3	487.4	1 264.8	171.9	446.1
Lower Salford township, Montgomery County	10 735	6 156	5 008	3 832	2 151	1 418	37.6	14.5	37.4	14.4	287.0	745.5	102.5	266.1
Lower Saucon township, Northampton County	8 448	7 372	6 246	3 169	2 599	1 952	62.9	24.3	62.6	24.2	135.0	349.1	50.6	131.0
Lower Southampton township, Bucks County	19 860	18 305	17 578	7 263	6 185	5 287	17.3	6.7	17.3	6.7	1 148.0	2 964.2	419.8	1 084.0
Lower Swatara township, Dauphin County	7 072	6 772	5 267	2 683	2 361	1 410	38.4	14.8	31.4	12.1	225.2	584.5	85.4	221.7
Lower Towamensing township, Carbon County	2 948	2 669	2 360	1 123	975	787	54.7	21.1	54.6	21.1	54.0	139.7	20.6	53.2
Lower Turkeyfoot township, Somerset County	670	707	611	423	295	286	94.0	36.3	93.2	36.0	7.2	18.6	4.5	11.8
Lower Tyrone township, Fayette County	1 138	1 089	939	422	375	294	41.8	16.1	41.0	15.8	27.8	72.0	10.3	26.7
Lower Windsor township, York County	7 051	5 977	3 879	2 624	2 122	1 335	65.1	25.1	65.1	25.1	108.3	280.9	40.3	104.5
Lower Yoder township, Cambria County	3 342	4 026	4 099	1 544	1 517	1 319	34.7	13.4	34.5	13.3	96.9	251.3	44.8	116.1
Lowhill township, Lehigh County	1 602	1 356	1 002	578	474	312	36.3	14.0	36.3	14.0	44.1	114.4	15.9	41.3
Loyalhanna township, Westmoreland County	2 171	2 359	1 771	907	874	564	56.7	21.9	51.6	19.9	42.1	109.1	17.6	45.6
Loyalsock township, Lycoming County	10 644	10 763	10 581	4 381	4 011	3 395	55.0	21.3	54.4	21.0	195.7	506.9	80.5	208.6
Lucerne Mines CDP, Indiana County	1 074	1 195	1 380	444	441	409	2.2	.9	2.2	.9	488.2	1 193.3	201.8	493.3
Lumber township, Cameron County	195	216	237	299	291	233	133.4	51.5	133.1	51.4	1.5	3.8	2.2	5.8
Lumber City borough, Clearfield County	83	117	57	41	41	20	7.0	2.7	7.0	2.7	11.9	30.7	5.9	15.2
Lurgan township, Franklin County	2 026	1 986	1 649	739	662	474	85.2	32.9	84.9	32.8	23.9	61.8	8.7	22.5
Luzerne township, Fayette County	4 904	5 549	5 689	2 027	2 107	1 939	79.6	30.7	76.6	29.6	64.0	165.7	26.5	68.5

TIPSII [UPF] GPH242 CENSUS90 71582000 01/25/93 10:06 AM MACHINE: C DATA:CENSUS90*PH2TIPSDA42. 12/16/92 21:41:39 TAPE: NONE FRAME: 72
TSF:CENSUS90*92. 12/16/92 21:42:03 UTF:CENSUS90*93. 12/16/92 21:42:03 META:CENSUS90*PH2TABLES42. 12/16/92 21:46:30

Table 9. Population and Housing Units, 1970 to 1990; Area Measurements and Density: 1990—Con.

[For information concerning historical counts, see "User Notes." Density is computed using land area. For definitions of terms and meanings of symbols, see text]

Place and [In Selected States] County Subdivision	Population			Housing units			1990 area measurements				1990 density			
							Total area		Land area		Population per—		Housing units per—	
	1990	1980	1970	1990	1980	1970	Square kilometers	Square miles	Square kilometers	Square miles	Square kilometer	Square mile	Square kilometer	Square mile
Luzerne borough, Luzerne County	3 206	3 703	4 504	1 521	1 552	1 603	1.8	.7	1.8	.7	1 781.1	4 580.0	845.0	2 172.9
Lycoming township, Lycoming County	1 748	1 902	1 507	641	739	485	39.7	15.3	39.5	15.2	44.3	115.0	16.2	42.2
Lykens borough, Dauphin County	1 986	2 181	2 506	919	972	950	3.5	1.3	3.5	1.3	567.4	1 527.7	262.6	706.9
Lykens township, Dauphin County	1 238	1 138	997	435	398	300	68.4	26.4	68.4	26.4	18.1	46.9	6.4	16.5
Lynn township, Lehigh County	3 220	2 733	2 047	1 210	978	705	107.9	41.6	107.3	41.4	30.0	77.8	11.3	29.2
Lynnwood-Pricedale CDP	2 664	2 919	3 191	1 172	1 184	1 073	3.3	1.3	3.3	1.3	807.3	2 049.2	355.2	901.5
Fayette County	1 066	1 178	1 199	473	453	373	1.3	.5	1.3	.5	820.0	2 132.0	363.8	946.0
Westmoreland County	1 598	1 741	1 992	699	731	700	2.0	.8	2.0	.8	799.0	1 997.5	349.5	873.8
Lyons borough, Berks County	499	579	589	220	212	195	1.0	.4	1.0	.4	499.0	1 247.5	220.0	550.0
McAdoo borough, Schuylkill County	2 459	2 940	3 326	1 202	1 238	1 218	.9	.3	.9	.3	2 732.2	8 196.7	1 335.6	4 006.7
McCalmont township, Jefferson County	1 006	1 089	978	442	434	343	68.2	26.3	68.2	26.3	14.8	38.3	6.5	16.8
McCandless township, Allegheny County	28 781	r26 191	22 404	10 933	r9 078	6 317	43.1	16.7	42.8	16.5	672.5	1 744.3	255.4	662.6
McCandless Township CDP, Allegheny County	28 781	r26 191	...	10 933	r9 078	...	43.1	16.7	42.8	16.5	672.5	1 744.3	255.4	662.6
McChesneytown-Loyalhanna CDP, Westmoreland County	3 708	4 108	4 283	1 547	1 525	1 348	6.1	2.3	6.1	2.3	607.9	1 612.2	253.6	672.6
McClure borough, Snyder County	1 070	1 024	1 094	426	395	369	9.6	3.7	9.6	3.7	111.5	289.2	44.4	115.1
McConnellsburg borough, Fulton County	1 106	1 178	1 228	547	562	475	.9	.4	.9	.4	1 228.9	2 765.0	607.8	1 367.5
McDonald borough	2 252	2 772	2 879	1 026	1 086	1 053	1.4	.5	1.4	.5	1 608.6	4 504.0	732.9	2 052.0
Allegheny County	443	539	659	188	202	212	.5	.2	.5	.2	886.0	2 215.0	376.0	940.0
Washington County	1 809	2 233	2 220	838	884	841	.8	.3	.8	.3	2 261.3	6 030.0	1 047.5	2 793.3
McEwensville borough, Northumberland County	273	247	247	99	101	91	.2	.1	.2	.1	1 365.0	2 730.0	495.0	990.0
McGovern CDP, Washington County	2 504	...	...	1 005	...	...	4.8	1.8	4.8	1.8	521.7	1 391.1	209.4	558.3
McHenry township, Lycoming County	246	204	241	522	533	248	198.2	76.5	196.9	76.0	1.2	3.2	2.7	6.9
McIntyre township, Lycoming County	588	698	720	279	349	254	122.3	47.2	122.1	47.2	4.8	12.5	2.3	5.9
McKean borough, Erie County	418	465	462	163	154	141	1.5	.6	1.5	.6	278.7	696.7	108.7	271.7
McKean township, Erie County	4 503	4 047	2 600	1 578	1 347	704	95.0	36.7	94.8	36.6	47.5	123.0	16.6	43.1
McKeesport city, Allegheny County	26 016	31 012	37 977	12 535	13 195	13 726	14.0	5.4	13.0	5.0	2 001.2	5 203.2	964.2	2 507.0
McKees Rocks borough, Allegheny County	7 691	8 742	11 901	3 676	3 858	4 288	2.9	1.1	2.7	1.0	2 848.5	7 691.0	1 361.5	3 676.0
McMurray CDP, Washington County	4 082	...	...	1 384	...	...	8.0	3.1	8.0	3.1	510.3	1 316.8	173.0	446.5
McNett township, Lycoming County	200	235	192	183	161	126	87.5	33.8	87.5	33.8	2.3	5.9	2.1	5.4
McSherrystown borough, Adams County	2 769	2 764	2 773	1 136	981	770	1.4	.5	1.4	.5	1 977.9	5 538.0	811.4	2 272.0
Macungie borough, Lehigh County	2 597	1 899	1 414	1 147	778	478	2.6	1.0	2.6	1.0	998.8	2 597.0	441.2	1 147.0
McVeytown borough, Mifflin County	408	447	486	179	183	189	.3	.1	.2	.1	2 040.0	4 080.0	895.0	1 790.0
Madison township, Armstrong County	941	1 030	1 012	548	522	414	80.8	31.2	78.5	30.3	12.0	31.1	7.0	18.1
Madison township, Clarion County	1 423	1 524	1 453	598	593	503	72.3	27.9	70.3	27.1	20.2	52.5	8.5	22.1
Madison township, Columbia County	1 565	1 373	976	555	470	283	91.5	35.3	91.4	35.3	17.1	44.3	6.1	15.7
Madison township, Lackawanna County	2 207	1 659	993	802	651	318	44.3	17.1	44.0	17.0	50.2	129.8	18.2	47.2
Madison borough, Westmoreland County	539	531	436	207	191	148	1.4	.5	1.4	.5	385.0	1 078.0	147.9	414.0
Mahaffey borough, Clearfield County	341	513	482	145	188	193	1.0	.4	1.0	.4	341.0	852.5	145.0	362.5
Mahanoy township, Schuylkill County	1 273	1 525	1 673	554	614	626	54.7	21.1	54.0	20.8	23.6	61.2	10.3	26.6
Mahanoy City borough, Schuylkill County	5 209	6 167	7 257	2 788	3 021	3 066	1.3	.5	1.3	.5	4 006.9	10 418.0	2 144.6	5 576.0
Mahoning township, Armstrong County	1 504	1 649	1 537	647	629	569	65.6	25.3	64.3	24.8	23.4	60.6	10.1	26.1
Mahoning township, Carbon County	4 198	3 853	3 177	1 617	1 453	1 090	61.4	23.7	61.1	23.6	68.7	177.9	26.5	68.5
Mahoning township, Lawrence County	3 560	3 686	3 646	1 405	1 369	1 130	64.8	25.0	63.6	24.6	56.0	144.7	22.1	57.1
Mahoning township, Montour County	4 134	3 913	4 593	1 299	1 076	717	23.9	9.2	22.3	8.6	185.4	480.7	58.3	151.0
Maidencreek township, Berks County	3 397	2 377	2 376	1 259	862	738	37.1	14.3	34.2	13.2	99.3	257.3	36.8	95.4
Main township, Columbia County	1 241	1 096	658	448	359	209	43.2	16.7	42.0	16.2	29.5	76.6	10.7	27.7
Malvern borough, Chester County	2 944	2 999	2 583	1 319	1 228	837	3.2	1.3	3.2	1.3	920.0	2 264.6	412.2	1 014.6
Manchester township, Wayne County	663	629	494	1 102	439	248	117.7	45.4	115.7	44.7	5.7	14.8	9.5	24.7
Manchester borough, York County	1 830	2 027	2 391	772	782	765	2.0	.8	2.0	.8	915.0	2 287.5	386.0	965.0
Manchester township, York County	7 517	7 637	6 979	2 988	2 732	2 194	41.2	15.9	41.1	15.9	182.9	472.8	72.7	187.9
Manheim borough, Lancaster County	5 011	5 015	5 434	2 104	1 978	1 912	3.7	1.4	3.7	1.4	1 354.3	3 579.3	568.6	1 502.9
Manheim township, Lancaster County	28 880	26 042	21 539	11 009	9 390	6 861	62.3	24.1	62.1	24.0	465.1	1 203.3	177.3	458.7
Manheim township, York County	2 692	2 296	1 566	897	705	428	58.1	22.4	55.8	21.5	48.2	125.2	16.1	41.7
Mann township, Bedford County	481	455	337	305	241	140	92.9	35.9	92.9	35.9	5.2	13.4	3.3	8.5
Manns Choice borough, Bedford County	249	286	334	117	107	110	1.2	.5	1.2	.5	207.5	498.0	97.5	234.0
Manor township, Armstrong County	4 482	4 819	5 030	1 901	1 812	1 648	44.6	17.2	43.1	16.6	104.0	270.0	44.1	114.5
Manor township, Lancaster County	14 130	11 474	9 769	5 431	4 174	3 099	125.9	48.6	99.8	38.5	141.6	367.0	54.4	141.1
Manor borough, Westmoreland County	2 627	2 235	2 276	978	745	685	5.2	2.0	5.2	2.0	505.2	1 313.5	188.1	489.0
Manorville borough, Armstrong County	418	409	445	188	188	173	.3	.1	.3	.1	1 393.3	4 180.0	626.7	1 880.0
Mansfield borough, Tioga County	3 538	3 322	4 114	976	965	866	4.9	1.9	4.9	1.9	722.0	1 862.1	199.2	513.7
Maple Glen CDP, Montgomery County	5 881	...	...	1 816	...	...	8.0	3.1	8.0	3.1	735.1	1 897.1	227.0	585.8
Mapleton borough, Huntingdon County	529	591	661	206	215	223	.6	.2	.6	.2	881.7	2 645.0	343.3	1 030.0
Marcus Hook borough, Delaware County	2 546	2 638	3 041	987	1 054	1 096	4.2	1.6	2.9	1.1	877.9	2 314.5	340.3	897.3
Marianna borough, Washington County	616	907	875	270	348	284	5.1	2.0	5.1	2.0	120.8	308.0	52.9	135.0
Marietta borough, Lancaster County	2 778	2 740	2 838	1 144	1 059	940	1.9	.8	1.9	.8	1 462.1	3 472.5	602.1	1 430.0
Marion township, Beaver County	909	941	1 292	386	370	362	27.3	10.5	26.6	10.3	34.2	88.3	14.5	37.5
Marion township, Berks County	1 415	1 341	1 250	496	464	339	39.7	15.3	39.7	15.3	35.6	92.5	12.5	32.4
Marion township, Butler County	1 113	1 204	1 035	473	441	361	66.0	25.5	66.0	25.5	16.9	43.6	7.2	18.5
Marion township, Centre County	730	661	447	247	216	133	56.8	21.9	56.8	21.9	12.9	33.3	4.3	11.3
Marion Center borough, Indiana County	476	494	446	198	195	166	1.9	.7	1.9	.7	250.5	680.0	104.2	282.9

TIPSII [UPF] GPH242 CENSUS90 71582000 01/ 25/ 93 10:06 AM MACHINE: C DATA:CENSUS90*PH2TIPSDA42. 12/ 16/ 92 21:41:39 TAPE: NONE FRAME: 73
TSF:CENSUS90*92. 12/ 16/ 92 21:42:03 UTF:CENSUS90*93. 12/ 16/ 92 21:42:03 META:CENSUS90*PH2TABLES42. 12/ 16/ 92 21:46:30

Table 9. Population and Housing Units, 1970 to 1990; Area Measurements and Density: 1990—Con.

[For information concerning historical counts, see "User Notes." Density is computed using land area. For definitions of terms and meanings of symbols, see text]

Place and [In Selected States] County Subdivision	Population			Housing units			1990 area measurements				1990 density			
							Total area		Land area		Population per—		Housing units per—	
	1990	1980	1970	1990	1980	1970	Square kilometers	Square miles	Square kilometers	Square miles	Square kilometer	Square mile	Square kilometer	Square mile
Marion Heights borough, Northumberland County	837	921	958	379	391	364	.5	.2	.5	.2	1 674.0	4 185.0	758.0	1 895.0
Marklesburg borough, Huntingdon County	165	188	232	114	88	88	2.3	.9	2.3	.9	71.7	183.3	49.6	126.7
Markleysburg borough, Fayette County	320	356	367	105	106	93	.7	.3	.7	.3	457.1	1 066.7	150.0	350.0
Marlborough township, Montgomery County	3 116	2 849	2 465	1 140	978	764	32.9	12.7	32.5	12.5	95.9	249.3	35.1	91.2
Marple township, Delaware County	23 123	23 642	25 040	8 433	7 833	7 241	27.2	10.5	26.4	10.2	875.9	2 267.0	319.4	826.8
Mars borough, Butler County	1 713	1 803	1 488	672	659	477	1.2	.4	1.2	.4	1 427.5	4 282.5	560.0	1 680.0
Marshall township, Allegheny County	4 010	2 594	2 907	1 382	900	798	40.4	15.6	40.4	15.6	99.3	257.1	34.2	88.6
Marshallton CDP, Northumberland County	1 482	1 692	1 802	767	768	732	2.3	.9	2.3	.9	644.3	1 646.7	333.5	852.2
Martic township, Lancaster County	4 362	3 286	2 419	1 524	1 154	725	84.7	32.7	75.2	29.0	58.0	150.4	20.3	52.6
Martinsburg borough, Blair County	2 119	2 231	2 088	938	874	687	1.6	.6	1.6	.6	1 324.4	3 531.7	586.3	1 563.3
Marysville borough, Perry County	2 425	2 452	2 328	1 050	965	792	6.2	2.4	6.2	2.4	391.1	1 010.4	169.4	437.5
Masontown borough, Fayette County	3 759	4 909	4 226	1 646	1 879	1 529	3.9	1.5	3.9	1.5	963.8	2 506.0	422.1	1 097.3
Matamoras borough, Pike County	1 934	2 111	2 244	921	855	807	2.0	.8	1.8	.7	1 074.4	2 762.9	511.7	1 315.7
Maxatawny township, Berks County	5 724	5 269	4 640	1 270	1 139	839	68.0	26.3	67.9	26.2	84.3	218.5	18.7	48.5
Mayberry township, Montour County	207	197	204	93	98	83	18.7	7.2	18.3	7.1	11.3	29.2	5.1	13.1
Mayfield borough, Lackawanna County	1 890	1 812	2 176	762	670	727	6.3	2.4	6.3	2.4	300.0	787.5	121.0	317.5
Maytown CDP, Lancaster County	1 720	1 479	…	577	481	…	9.5	3.7	9.5	3.7	181.1	464.9	60.7	155.9
Mead township, Warren County	1 579	1 777	1 787	871	1 017	790	222.1	85.8	203.4	78.5	7.8	20.1	4.3	11.1
Meadowood CDP, Butler County	3 011	3 320	…	1 073	1 100	…	4.0	1.6	4.0	1.5	752.8	2 007.3	268.3	715.3
Meadville city, Crawford County	14 318	15 544	16 573	6 150	6 496	6 014	11.3	4.4	11.3	4.4	1 267.1	3 254.1	544.2	1 397.7
Mechanicsburg borough, Cumberland County	9 452	9 487	9 385	4 067	3 706	3 176	6.7	2.6	6.7	2.6	1 410.7	3 635.4	607.0	1 564.2
Mechanicsville CDP, Montour County	2 803	2 613	2 046	1 017	867	594	5.2	2.0	5.2	2.0	539.0	1 401.5	195.6	508.5
Mechanicsville borough, Schuylkill County	540	519	663	221	196	205	.9	.3	.9	.3	600.0	1 800.0	245.6	736.7
Media borough, Delaware County	5 957	6 119	6 444	3 023	3 051	2 617	2.0	.8	1.9	.8	3 135.3	7 446.3	1 591.1	3 778.8
Mehoopany township, Wyoming County	888	878	677	367	341	248	46.3	17.9	44.5	17.2	20.0	51.6	8.2	21.3
Menallen township, Adams County	2 700	2 354	1 937	1 195	883	693	110.9	42.8	110.8	42.8	24.4	63.1	10.8	27.9
Menallen township, Fayette County	4 739	5 201	4 508	1 893	1 867	1 479	55.2	21.3	55.1	21.3	86.0	222.5	34.4	88.9
Menno township, Mifflin County	1 637	1 590	1 308	516	488	360	61.7	23.8	61.7	23.8	26.5	68.8	8.4	21.7
Mercer township, Butler County	1 110	1 103	924	443	408	303	33.0	12.7	33.0	12.7	33.6	87.4	13.4	34.9
Mercer borough, Mercer County	2 444	2 532	2 773	1 043	1 013	963	3.3	1.3	3.3	1.3	740.6	1 880.0	316.1	802.3
Mercersburg borough, Franklin County	1 640	1 617	1 727	727	687	638	2.5	1.0	2.5	1.0	656.0	1 640.0	290.8	727.0
Meridian CDP, Butler County	3 473	2 513	2 234	1 287	813	659	7.4	2.8	7.3	2.8	475.8	1 240.4	176.3	459.6
Meshoppen borough, Wyoming County	439	571	482	197	247	169	1.9	.7	1.9	.7	231.1	627.1	103.7	281.4
Meshoppen township, Wyoming County	879	786	452	445	288	237	41.2	15.9	40.2	15.5	21.9	56.7	11.1	28.7
Metal township, Franklin County	1 612	1 576	1 205	910	871	553	115.4	44.5	115.2	44.5	14.0	36.2	7.9	20.4
Meyersdale borough, Somerset County	2 518	2 581	2 648	1 058	1 097	1 005	2.2	.8	2.2	.8	1 144.5	3 147.5	480.9	1 322.5
Middleburg borough, Snyder County	1 422	1 357	1 369	602	526	485	2.3	.9	2.3	.9	618.3	1 580.0	261.7	668.9
Middlebury township, Tioga County	1 244	1 301	1 036	509	484	371	126.3	48.8	125.4	48.4	9.9	25.7	4.1	10.5
Middlecreek township, Snyder County	1 791	1 567	1 153	650	534	356	37.2	14.4	37.1	14.3	48.3	125.2	17.5	45.5
Middlecreek township, Somerset County	764	838	732	634	625	353	87.0	33.6	86.8	33.5	8.8	22.8	7.3	18.9
Middle Paxton township, Dauphin County	5 129	4 745	3 362	1 984	1 737	1 165	153.4	59.2	141.4	54.6	36.3	93.9	14.0	36.3
Middleport borough, Schuylkill County	520	577	609	256	241	228	1.1	.4	1.1	.4	472.7	1 300.0	232.7	640.0
Middlesex township, Butler County	5 578	5 480	4 520	1 990	1 861	1 264	59.7	23.0	59.5	23.0	93.7	242.5	33.4	86.5
Middlesex township, Cumberland County	5 780	4 506	2 857	2 017	1 637	784	67.7	26.2	67.5	26.0	85.6	222.3	29.9	77.6
Middle Smithfield township, Monroe County	6 382	3 497	1 508	4 526	2 489	1 377	140.2	54.1	137.6	53.1	46.4	120.2	32.9	85.2
Middle Taylor township, Cambria County	802	1 019	1 001	305	359	286	12.8	4.9	12.5	4.8	64.2	167.1	24.4	63.5
Middletown township, Bucks County	43 063	34 246	32 364	14 942	11 652	8 328	50.2	19.4	50.2	19.4	857.8	2 219.7	297.6	770.2
Middletown borough, Dauphin County	9 254	10 122	9 080	4 201	4 236	3 192	5.4	2.1	5.3	2.0	1 746.0	4 627.0	792.6	2 100.5
Middletown township, Delaware County	14 130	12 463	12 878	4 482	4 025	3 063	34.9	13.5	34.9	13.5	404.9	1 046.7	128.4	332.0
Middletown CDP, Northampton County	6 866	5 801	…	2 444	1 943	…	6.6	2.6	6.6	2.5	1 040.3	2 746.4	370.3	977.6
Middletown township, Susquehanna County	339	363	261	236	177	108	74.4	28.7	74.3	28.7	4.6	11.8	3.2	8.2
Midland borough, Beaver County	3 321	4 310	5 271	1 688	1 875	1 846	5.8	2.2	5.3	2.1	626.6	1 581.4	318.5	803.8
Midway CDP, Adams County	2 254	1 599	1 636	882	548	490	1.8	.7	1.8	.7	1 252.2	3 220.0	490.0	1 260.0
Midway borough, Washington County	1 043	1 187	1 188	447	430	393	1.1	.4	1.1	.4	948.2	2 607.5	406.4	1 117.5
Mifflin township, Columbia County	2 305	2 192	1 781	875	777	521	51.8	20.0	49.7	19.2	46.4	120.1	17.6	45.6
Mifflin township, Dauphin County	676	553	475	235	190	144	39.8	15.4	39.8	15.4	17.0	43.9	5.9	15.3
Mifflin borough, Juniata County	660	648	640	266	270	236	.5	.2	.5	.2	1 320.0	3 300.0	532.0	1 330.0
Mifflin township, Lycoming County	1 110	985	688	428	362	221	72.2	27.9	72.2	27.9	15.4	39.8	5.9	15.3
Mifflinburg borough, Union County	3 480	3 151	2 607	1 442	1 351	1 018	4.7	1.8	4.7	1.8	740.4	1 933.3	306.8	801.1
Mifflintown borough, Juniata County	866	783	828	393	357	333	.4	.1	.4	.1	2 165.0	8 660.0	982.5	3 930.0
Mifflinville CDP, Columbia County	1 329	1 341	1 074	498	485	332	3.6	1.4	3.6	1.4	369.2	949.3	138.3	355.7
Miles township, Centre County	1 494	1 375	1 224	621	555	472	162.5	62.7	162.5	62.7	9.2	23.8	3.8	9.9
Milesburg borough, Centre County	1 144	1 309	1 196	464	478	378	1.1	.4	1.1	.4	1 040.0	2 860.0	421.8	1 160.0
Milford township, Bucks County	7 360	6 053	4 812	2 525	2 105	1 457	72.8	28.1	72.7	28.1	101.2	261.9	34.7	89.9
Milford township, Juniata County	1 429	1 452	1 160	593	547	394	104.7	40.4	103.6	40.0	13.8	35.7	5.7	14.8
Milford borough, Pike County	1 064	1 143	1 190	564	521	507	1.2	.5	1.2	.5	886.7	2 128.0	470.0	1 128.0
Milford township, Pike County	1 013	663	418	563	307	205	32.7	12.6	32.3	12.5	31.4	81.0	17.4	45.0
Milford township, Somerset County	1 544	1 580	1 272	666	582	365	75.8	29.3	75.8	29.3	20.4	52.7	8.8	22.7
Millbourne borough, Delaware County	831	652	637	418	415	385	.2	.1	.2	.1	4 155.0	8 310.0	2 090.0	4 180.0
Millcreek township, Clarion County	407	371	297	455	470	295	75.8	29.2	75.0	28.9	5.4	14.1	6.1	15.7

TIPSII [UPF] GPH242 CENSUS90 71582000 01/25/93 10:06 AM MACHINE: C DATA:CENSUS90*PH2TIPSDA42. 12/16/92 21:41:39 TAPE: NONE FRAME: 74
TSF:CENSUS90*92. 12/16/92 21:42:03 UTF:CENSUS90*93. 12/16/92 21:42:03 META:CENSUS90*PH2TABLES42. 12/16/92 21:46:30

Table 9. Population and Housing Units, 1970 to 1990; Area Measurements and Density: 1990—Con.

[For information concerning historical counts, see "User Notes." Density is computed using land area. For definitions of terms and meanings of symbols, see text]

Place and [In Selected States] County Subdivision	Population			Housing units			1990 area measurements				1990 density			
							Total area		Land area		Population per—		Housing units per—	
	1990	1980	1970	1990	1980	1970	Square kilometers	Square miles	Square kilometers	Square miles	Square kilometer	Square mile	Square kilometer	Square mile
Mill Creek borough, Huntingdon County	392	367	421	167	148	146	1.0	.4	1.0	.4	392.0	980.0	167.0	417.5
Millcreek township, Lebanon County	2 687	2 564	2 544	968	912	819	52.8	20.4	52.7	20.4	51.0	131.7	18.4	47.5
Mill Creek township, Lycoming County	477	417	265	206	151	95	29.5	11.4	29.5	11.4	16.2	41.8	7.0	18.1
Mill Creek township, Mercer County	604	587	466	276	257	171	50.1	19.3	49.0	18.9	12.3	32.0	5.6	14.6
Millcreek township, Erie County	46 820	44 303	36 946	19 285	16 273	11 467	76.4	29.5	76.4	29.5	612.8	1 587.1	252.4	653.7
Miller township, Huntingdon County	474	404	285	220	179	118	58.1	22.4	58.1	22.4	8.2	21.2	3.8	9.8
Miller township, Perry County	894	660	458	403	290	131	33.3	12.8	32.4	12.5	27.6	71.5	12.4	32.2
Millersburg borough, Dauphin County	2 729	2 770	3 074	1 294	1 235	1 137	2.0	.8	2.0	.8	1 364.5	3 411.3	647.0	1 617.5
Millerstown borough, Perry County	646	550	612	274	235	221	2.4	.9	2.2	.9	293.6	717.8	124.5	304.4
Millersville borough, Lancaster County	8 099	7 668	6 396	2 324	2 027	1 476	5.2	2.0	5.2	2.0	1 557.5	4 049.5	446.9	1 162.0
Mill Hall borough, Clinton County	1 702	1 744	1 838	723	692	618	2.6	1.0	2.6	1.0	654.6	1 702.0	278.1	723.0
Millheim borough, Centre County	847	800	871	357	339	322	3.4	1.3	3.4	1.3	249.1	651.5	105.0	274.6
Millstone township, Elk County	85	121	135	381	375	241	107.9	41.7	107.7	41.6	.8	2.0	3.5	9.2
Millvale borough, Allegheny County	4 341	4 772	5 815	2 078	2 149	2 111	1.9	.7	1.7	.7	2 553.5	6 201.4	1 222.4	2 968.6
Mill Village borough, Erie County	429	427	372	154	148	112	2.4	.9	2.4	.9	178.8	476.7	64.2	171.1
Millville borough, Columbia County	969	975	896	392	346	301	2.5	1.0	2.5	1.0	387.6	969.0	156.8	392.0
Milroy CDP, Mifflin County	1 456	1 594	1 575	600	621	540	1.7	.7	1.7	.7	856.5	2 080.0	352.9	857.1
Milton borough, Northumberland County	6 746	6 730	7 723	2 806	2 729	2 789	9.6	3.7	8.9	3.4	758.0	1 984.1	315.3	825.3
Mineral township, Venango County	514	519	413	263	252	134	58.3	22.5	58.3	22.5	8.8	22.8	4.5	11.7
Minersville borough, Schuylkill County	4 877	5 635	6 012	2 322	2 416	2 124	1.7	.7	1.7	.7	2 868.8	6 967.1	1 365.9	3 317.1
Modena borough, Chester County	563	672	867	206	215	218	.9	.3	.9	.3	625.6	1 876.7	228.9	686.7
Mohnton borough, Berks County	2 484	2 156	2 153	1 044	858	744	2.3	.9	2.3	.9	1 080.0	2 760.0	453.9	1 160.0
Monaca borough, Beaver County	6 739	7 661	7 486	2 772	2 856	2 467	6.5	2.5	5.4	2.1	1 248.0	3 209.0	513.3	1 320.0
Monaghan township, York County	2 009	1 645	1 134	751	570	340	33.6	13.0	33.5	13.0	60.0	154.5	22.4	57.8
Monessen city, Westmoreland County	9 901	11 928	15 216	4 902	5 051	5 321	7.9	3.1	7.5	2.9	1 320.1	3 414.1	653.6	1 690.3
Monongahela township, Greene County	1 858	1 920	1 852	734	714	608	46.2	17.8	44.7	17.3	41.6	107.4	16.4	42.4
Monongahela city, Washington County	4 928	5 950	7 113	2 419	2 593	2 644	5.5	2.1	5.0	1.9	985.6	2 593.7	483.8	1 273.2
Monroe township, Bedford County	1 305	1 202	1 086	597	515	391	228.1	88.1	228.0	88.0	5.7	14.8	2.6	6.8
Monroe township, Bradford County	1 235	1 214	1 004	545	449	362	94.5	36.5	94.5	36.5	13.1	33.8	5.8	14.9
Monroe borough, Bradford County	540	627	627	233	226	204	1.7	.7	1.7	.7	317.6	771.4	137.1	332.9
Monroe township, Clarion County	1 314	1 247	1 129	527	461	362	77.0	29.7	76.3	29.5	17.2	44.5	6.9	17.9
Monroe township, Cumberland County	5 468	4 836	3 326	2 004	1 693	1 030	67.7	26.1	67.7	26.1	80.8	209.5	29.6	76.8
Monroe township, Juniata County	1 800	1 651	1 425	661	601	443	50.8	19.6	50.8	19.6	35.4	91.8	13.0	33.7
Monroe township, Snyder County	3 881	3 502	2 447	1 605	1 387	886	40.8	15.8	40.5	15.6	95.8	248.8	39.6	102.9
Monroe township, Wyoming County	1 802	1 813	1 045	688	643	337	54.0	20.9	53.7	20.7	33.6	87.1	12.8	33.2
Mont Alto borough, Franklin County	1 395	1 592	1 532	455	437	387	1.5	.6	1.5	.6	930.0	2 325.0	303.3	758.3
Montgomery township, Franklin County	4 558	4 252	3 221	1 610	1 406	923	173.9	67.2	173.9	67.1	26.2	67.9	9.3	24.0
Montgomery township, Indiana County	1 729	1 813	1 518	671	641	496	74.3	28.7	74.2	28.7	23.3	60.2	9.0	23.4
Montgomery borough, Lycoming County	1 631	1 653	1 902	649	659	649	1.5	.6	1.4	.5	1 165.0	3 262.0	463.6	1 298.0
Montgomery township, Montgomery County	12 179	5 718	3 936	4 825	2 024	1 195	27.6	10.7	27.6	10.7	441.3	1 138.2	174.8	450.9
Montgomeryville CDP, Montgomery County	9 114	...	...	3 322	...	...	12.4	4.8	12.4	4.8	735.0	1 898.8	267.9	692.1
Montour township, Columbia County	1 419	1 580	1 224	580	569	407	25.0	9.6	23.9	9.2	59.4	154.2	24.3	63.0
Montoursville borough, Lycoming County	4 983	5 403	5 985	2 098	2 061	1 920	10.8	4.2	10.5	4.0	474.6	1 245.8	199.8	524.5
Montrose borough, Susquehanna County	1 982	1 980	2 058	868	881	755	3.3	1.3	3.3	1.3	600.6	1 524.6	263.0	667.7
Moon township, Allegheny County	19 631	20 935	18 317	7 857	7 406	5 157	62.3	24.0	61.4	23.7	319.7	828.3	128.0	331.5
Moore township, Northampton County	8 418	7 519	3 791	3 124	2 729	1 134	97.0	37.4	96.9	37.4	86.9	225.1	32.2	83.5
Moosic borough, Lackawanna County	5 339	6 068	4 646	2 126	2 190	1 436	17.1	6.6	16.9	6.5	315.9	821.4	125.8	327.1
Moreland township, Lycoming County	984	868	621	348	303	193	61.9	23.9	61.9	23.9	15.9	41.2	5.6	14.6
Morgan township, Greene County	2 887	2 955	2 580	1 037	999	808	63.6	24.6	63.6	24.5	45.4	117.8	16.3	42.3
Morris township, Clearfield County	2 680	3 006	2 915	1 104	1 136	933	50.7	19.6	50.6	19.5	53.0	137.4	21.8	56.6
Morris township, Greene County	898	870	700	333	301	247	92.8	35.8	92.7	35.8	9.7	25.1	3.6	9.3
Morris township, Huntingdon County	415	342	282	161	117	92	31.3	12.1	31.3	12.1	13.3	34.3	5.1	13.3
Morris township, Tioga County	675	656	654	526	517	373	190.4	73.5	190.3	73.5	3.5	9.2	2.8	7.2
Morris township, Washington County	1 145	1 191	871	431	409	258	73.5	28.4	73.5	28.4	15.6	40.3	5.9	15.2
Morrisville borough, Bucks County	9 765	9 845	11 309	4 185	3 919	3 852	5.1	2.0	4.6	1.8	2 122.8	5 425.0	909.8	2 325.0
Morrisville CDP, Greene County	1 365	1 518	1 232	622	633	418	3.9	1.5	3.9	1.5	350.0	910.0	159.5	414.7
Morton borough, Delaware County	2 851	2 412	2 602	1 219	975	912	.9	.4	.9	.4	3 167.8	7 127.5	1 354.4	3 047.5
Moscow borough, Lackawanna County	1 527	1 536	1 430	578	525	481	7.1	2.8	7.1	2.8	215.1	545.4	81.4	206.4
Mountainhome CDP, Monroe County	1 042	...	...	489	...	...	4.8	1.8	4.8	1.8	217.1	578.9	101.9	271.7
Mount Carbon borough, Schuylkill County	132	157	184	56	61	68	.2	.1	.2	.1	660.0	1 320.0	280.0	560.0
Mount Carmel borough, Northumberland County	7 196	8 190	9 317	3 725	3 879	3 836	1.7	.7	1.7	.7	4 232.9	10 280.0	2 191.2	5 321.4
Mount Carmel township, Northumberland County	2 679	2 599	2 802	1 189	1 091	1 116	57.0	22.0	56.5	21.8	47.4	122.9	21.0	54.5
Mount Cobb CDP, Lackawanna County	2 043	...	...	843	...	...	42.8	16.5	42.3	16.3	48.3	125.3	19.9	51.7
Mount Gretna borough, Lebanon County	303	280	153	186	191	176	.4	.2	.4	.2	757.5	1 515.0	465.0	930.0
Mount Holly Springs borough, Cumberland County	1 925	2 068	2 009	838	795	658	4.0	1.6	3.8	1.5	506.6	1 283.3	220.5	558.7
Mount Jewett borough, McKean County	1 029	1 053	1 060	477	465	403	6.2	2.4	6.2	2.4	166.0	428.8	76.9	198.8
Mount Joy township, Adams County	2 848	2 564	1 795	1 039	869	563	67.6	26.1	67.1	25.9	42.4	110.0	15.5	40.1
Mount Joy borough, Lancaster County	6 398	5 680	5 041	2 628	2 284	1 733	6.1	2.3	6.1	2.3	1 048.9	2 781.7	430.8	1 142.6
Mount Joy township, Lancaster County	6 227	5 128	4 228	2 213	1 640	1 210	72.4	28.0	72.4	28.0	86.0	222.4	30.6	79.0
Mount Lebanon township, Allegheny County	33 362	34 414	39 157	14 159	13 356	13 152	15.7	6.0	15.7	6.0	2 125.0	5 560.3	901.8	2 359.8

TIPSII [UPF] GPH242 CENSUS90 71582000 01/25/93 10:06 AM MACHINE: C DATA:CENSUS90*PH2TIPSDA42. 12/16/92 21:41:39 TAPE: NONE FRAME: 75
TSF:CENSUS90*92. 12/16/92 21:42:03 UTF:CENSUS90*93. 12/16/92 21:42:03 META:CENSUS90*PH2TABLES42. 12/16/92 21:46:30

Table 9. Population and Housing Units, 1970 to 1990; Area Measurements and Density: 1990—Con.

[For information concerning historical counts, see "User Notes." Density is computed using land area. For definitions of terms and meanings of symbols, see text]

Place and [In Selected States] County Subdivision	Population			Housing units			1990 area measurements				1990 density			
							Total area		Land area		Population per—		Housing units per—	
	1990	1980	1970	1990	1980	1970	Square kilometers	Square miles	Square kilometers	Square miles	Square kilometer	Square mile	Square kilometer	Square mile
Mount Lebanon CDP, Allegheny County	33 362	34 414	...	14 159	13 356	...	15.7	6.0	15.7	6.0	2 125.0	5 560.3	901.8	2 359.8
Mount Oliver borough, Allegheny County	4 160	4 576	5 509	1 893	1 935	1 970	.9	.3	.9	.3	4 622.2	13 866.7	2 103.3	6 310.0
Mount Penn borough, Berks County	2 883	3 025	3 465	1 303	1 314	1 330	1.1	.4	1.1	.4	2 620.9	7 207.5	1 184.5	3 257.5
Mount Pleasant township, Adams County	4 076	3 473	1 817	1 463	1 157	566	79.4	30.7	79.2	30.6	51.5	133.2	18.5	47.8
Mount Pleasant township, Columbia County	1 383	1 276	672	495	417	206	45.2	17.5	45.2	17.5	30.6	79.0	11.0	28.3
Mount Pleasant township, Washington County	3 555	3 612	3 359	1 350	1 194	1 002	92.5	35.7	92.3	35.6	38.5	99.9	14.6	37.9
Mount Pleasant township, Wayne County	1 271	1 196	967	703	546	354	148.4	57.3	146.0	56.4	8.7	22.5	4.8	12.5
Mount Pleasant borough, Westmoreland County	4 787	5 354	5 895	2 189	2 267	2 124	3.0	1.1	3.0	1.1	1 595.7	4 351.8	729.7	1 990.0
Mount Pleasant township, Westmoreland County	11 341	11 851	10 830	4 508	4 339	3 320	144.7	55.8	144.2	55.7	78.6	203.6	31.3	80.9
Mount Pocono borough, Monroe County	1 795	1 237	1 019	1 119	578	478	9.0	3.5	9.0	3.5	199.4	512.9	124.3	319.7
Mount Union borough, Huntingdon County	2 878	3 101	3 662	1 373	1 354	1 341	3.0	1.2	2.9	1.1	992.4	2 616.4	473.4	1 248.2
Mountville borough, Lancaster County	1 977	1 505	1 454	791	585	452	2.2	.9	2.2	.9	898.6	2 196.7	359.5	878.9
Mount Wolf borough, York County	1 365	1 517	1 811	564	558	568	1.4	.5	1.4	.5	975.0	2 730.0	402.9	1 128.0
Muddy Creek township, Butler County	2 139	1 832	1 148	827	643	336	61.7	23.8	56.5	21.8	37.9	98.1	14.6	37.9
Muhlenberg township, Berks County	12 636	13 031	13 693	5 159	4 985	4 511	30.6	11.8	30.2	11.6	418.4	1 089.3	170.8	444.7
Muncy borough, Lycoming County	2 702	2 700	2 872	1 150	1 114	1 051	2.2	.8	2.2	.8	1 228.2	3 377.5	522.7	1 437.5
Muncy township, Lycoming County	1 036	1 051	880	422	378	285	41.0	15.8	40.6	15.7	25.5	66.0	10.4	26.9
Muncy Creek township, Lycoming County	3 401	3 427	2 473	1 353	1 226	791	53.7	20.7	52.2	20.1	65.2	169.2	25.9	67.3
Munhall borough, Allegheny County	13 158	r14 535	16 574	5 835	r5 798	5 655	6.3	2.4	6.0	2.3	2 193.0	5 720.9	972.5	2 537.0
Municipality of Monroeville borough, Allegheny County	29 169	30 977	29 011	12 644	11 359	8 494	51.3	19.8	51.2	19.8	569.7	1 473.2	247.0	638.6
Municipality of Murrysville borough, Westmoreland County	17 240	16 036	...	6 217	5 197	...	95.5	36.9	95.5	36.9	180.5	467.2	65.1	168.5
Munster township, Cambria County	688	675	517	216	197	118	36.8	14.2	36.6	14.1	18.8	48.8	5.9	15.3
Myerstown borough, Lebanon County	3 236	3 131	3 645	1 232	1 164	1 198	2.3	.9	2.3	.9	1 407.0	3 595.6	535.7	1 368.9
Nanticoke city, Luzerne County	12 267	13 044	14 638	5 635	5 699	5 610	9.4	3.6	9.1	3.5	1 348.0	3 504.9	619.2	1 610.0
Nanty-Glo borough, Cambria County	3 190	3 936	4 298	1 296	1 389	1 342	4.8	1.8	4.7	1.8	678.7	1 772.2	275.7	720.0
Napier township, Bedford County	2 054	1 977	1 645	985	1 155	613	151.8	58.6	150.0	57.9	13.7	35.5	6.6	17.0
Narberth borough, Montgomery County	4 278	4 496	5 151	2 044	1 948	1 926	1.3	.5	1.3	.5	3 290.8	8 556.0	1 572.3	4 088.0
Nazareth borough, Northampton County	5 713	5 443	5 815	2 546	2 295	2 099	4.3	1.7	4.3	1.7	1 328.6	3 360.6	592.1	1 497.6
Nelson township, Tioga County	514	377	577	198	136	174	23.3	9.0	23.3	9.0	22.1	57.1	8.5	22.0
Nemacolin CDP, Greene County	1 097	1 235	1 273	450	462	466	3.3	1.3	3.0	1.1	365.7	997.3	150.0	409.1
Nescopeck borough, Luzerne County	1 651	1 768	1 897	735	758	678	2.6	1.0	2.6	1.0	635.0	1 651.0	282.7	735.0
Nescopeck township, Luzerne County	1 072	833	708	394	324	244	48.6	18.8	46.8	18.1	22.9	59.2	8.4	21.8
Neshannock township, Lawrence County	8 373	8 662	7 982	3 436	3 190	2 608	45.0	17.4	44.9	17.3	186.5	484.0	76.5	198.6
Nesquehoning borough, Carbon County	3 364	3 346	3 338	1 527	1 436	1 346	55.9	21.6	54.8	21.2	61.4	158.7	27.9	72.0
Urban part	2 939	...	...	1 334	...	...	4.2	1.6	4.2	1.6	699.8	1 836.9	317.6	833.8
Rural part	425	...	...	193	...	...	51.7	19.9	50.6	19.5	8.4	21.8	3.8	9.9
Nether Providence township, Delaware County	13 229	12 730	13 589	5 045	4 354	3 982	12.2	4.7	12.2	4.7	1 084.3	2 814.7	413.5	1 073.4
Nether Providence Township CDP, Delaware County	13 229	12 730	...	5 045	4 354	...	12.2	4.7	12.2	4.7	1 084.3	2 814.7	413.5	1 073.4
Neville township, Allegheny County	1 273	1 416	2 017	689	699	748	5.8	2.2	3.4	1.3	374.4	979.2	202.6	530.0
New Albany borough, Bradford County	306	336	382	138	145	141	1.2	.5	1.2	.5	255.0	612.0	115.0	276.0
New Alexandria borough, Westmoreland County	571	697	690	248	261	226	2.2	.8	1.7	.7	335.9	815.7	145.9	354.3
New Baltimore borough, Somerset County	162	221	214	65	75	66	1.1	.4	1.1	.4	147.3	405.0	59.1	162.5
New Beaver borough, Lawrence County	1 736	1 885	1 426	662	671	542	37.6	14.5	37.5	14.5	46.3	119.7	17.7	45.7
New Berlin borough, Union County	892	783	821	343	295	264	1.2	.4	1.2	.4	743.3	2 230.0	285.8	857.5
Newberry township, York County	12 003	10 047	5 978	4 546	3 469	1 804	79.5	30.7	78.8	30.4	152.3	394.8	57.7	149.5
New Bethlehem borough, Clarion County	1 151	1 441	1 406	590	651	577	1.2	.5	1.2	.5	959.2	2 302.0	491.7	1 180.0
New Brighton borough, Beaver County	6 854	7 364	7 637	3 116	3 056	2 756	2.9	1.1	2.7	1.0	2 538.5	6 854.0	1 154.1	3 116.0
New Britain borough, Bucks County	2 174	2 519	2 428	828	711	524	3.3	1.3	3.3	1.3	658.8	1 672.3	250.9	636.9
New Britain township, Bucks County	9 099	7 415	5 207	3 284	2 394	1 369	39.5	15.3	38.1	14.7	238.8	619.0	86.2	223.4
New Buffalo borough, Perry County	145	156	150	60	60	55	.2	.1	.2	.1	725.0	1 450.0	300.0	600.0
Newburg borough, Clearfield County	117	132	151	47	54	52	4.5	1.7	4.5	1.7	26.0	68.8	10.4	27.6
Newburg borough, Cumberland County	312	303	320	123	123	106	.8	.3	.8	.3	390.0	1 040.0	153.8	410.0
New Castle city, Lawrence County	28 334	33 621	38 559	12 463	13 325	13 286	22.2	8.6	22.1	8.5	1 282.1	3 333.4	563.9	1 466.2
New Castle township, Schuylkill County	567	718	727	231	264	243	32.2	12.4	31.6	12.2	17.9	46.5	7.3	18.9
New Castle Northwest CDP, Lawrence County	1 515	1 685	1 974	686	698	692	2.2	.9	2.2	.9	688.6	1 683.3	311.8	762.2
New Centerville borough, Somerset County	211	213	253	84	80	79	.7	.3	.7	.3	301.4	703.3	120.0	280.0
New Columbus borough, Luzerne County	228	214	149	91	74	50	8.2	3.2	8.2	3.2	27.8	71.3	11.1	28.4
New Cumberland borough, Cumberland County	7 665	8 051	9 803	3 410	3 278	3 283	4.3	1.7	4.3	1.7	1 782.6	4 508.8	793.0	2 005.9
New Eagle borough, Washington County	2 172	2 617	2 497	951	990	861	2.9	1.1	2.7	1.0	804.4	2 172.0	352.2	951.0
Newell borough, Fayette County	518	629	650	217	246	227	2.0	.8	1.6	.6	323.8	863.3	135.6	361.7
New Florence borough, Westmoreland County	854	855	929	356	342	336	.9	.4	.9	.3	948.9	2 846.7	395.6	1 186.7
New Freedom borough, York County	2 920	2 205	1 495	1 055	783	539	5.3	2.1	5.3	2.1	550.9	1 390.5	199.1	502.4
New Galilee borough, Beaver County	500	596	624	208	221	184	.7	.3	.7	.3	714.3	1 666.7	297.1	693.3
New Garden township, Chester County	5 430	4 790	4 153	1 778	1 549	1 183	41.9	16.2	41.8	16.1	129.9	337.3	42.5	110.4
New Hanover township, Montgomery County	5 956	4 623	4 211	2 076	1 550	1 229	56.0	21.6	56.0	21.6	106.4	275.7	37.1	96.1
New Holland borough, Lancaster County	4 484	4 147	3 971	1 885	1 589	1 320	5.4	2.1	5.4	2.1	830.4	2 135.2	349.1	897.6
New Hope borough, Bucks County	1 400	1 473	978	1 007	911	493	3.7	1.4	3.3	1.3	424.2	1 076.9	305.2	774.6

TIPSII [UPF] GPH242 CENSUS90 71582000 01/25/93 10:06 AM MACHINE: C DATA:CENSUS90*PH2TIPSDA42. 12/16/92 21:41:39 TAPE: NONE FRAME: 76
TSF:CENSUS90*92. 12/16/92 21:42:03 UTF:CENSUS90*93. 12/16/92 21:42:03 META:CENSUS90*PH2TABLES42. 12/16/92 21:46:30

Table 9. Population and Housing Units, 1970 to 1990; Area Measurements and Density: 1990—Con.

[For information concerning historical counts, see "User Notes." Density is computed using land area. For definitions of terms and meanings of symbols, see text]

Place and [In Selected States] County Subdivision	Population			Housing units			1990 area measurements				1990 density			
							Total area		Land area		Population per—		Housing units per—	
	1990	1980	1970	1990	1980	1970	Square kilometers	Square miles	Square kilometers	Square miles	Square kilometer	Square mile	Square kilometer	Square mile
New Kensington city, Westmoreland County	15 894	17 660	20 312	7 269	7 471	7 158	11.0	4.2	10.3	4.0	1 543.1	3 973.5	705.7	1 817.3
New Lebanon borough, Mercer County	209	197	211	101	84	64	3.3	1.3	3.3	1.3	63.3	160.8	30.6	77.7
Newlin township, Chester County	1 092	725	1 464	411	242	220	31.1	12.0	31.0	12.0	35.2	91.0	13.3	34.3
New London township, Chester County	2 721	1 312	938	922	448	259	30.7	11.9	30.7	11.9	88.6	228.7	30.0	77.5
Newmanstown CDP, Lebanon County	1 410	1 417	1 532	554	562	530	5.7	2.2	5.7	2.2	247.4	640.9	97.2	251.8
New Milford borough, Susquehanna County	953	1 040	1 143	409	426	413	2.8	1.1	2.8	1.1	340.4	866.4	146.1	371.8
New Milford township, Susquehanna County	1 731	1 637	1 266	1 053	819	573	117.1	45.2	115.3	44.5	15.0	38.9	9.1	23.7
New Oxford borough, Adams County	1 617	1 921	1 495	662	639	473	1.6	.6	1.6	.6	1 010.6	2 695.0	413.8	1 103.3
New Paris borough, Bedford County	223	199	204	85	82	74	.1	.1	.1	.1	2 230.0	2 230.0	850.0	850.0
New Philadelphia borough, Schuylkill County	1 283	1 341	1 528	601	590	550	3.9	1.5	3.9	1.5	329.0	855.3	154.1	400.7
Newport township, Luzerne County	4 593	4 989	6 002	2 082	2 109	2 026	44.2	17.1	43.1	16.6	106.6	276.7	48.3	125.4
Newport borough, Perry County	1 568	1 600	1 747	702	693	643	.8	.3	.8	.3	1 960.0	5 226.7	877.5	2 340.0
New Ringgold borough, Schuylkill County	315	301	314	126	113	106	2.2	.9	2.2	.9	143.2	350.0	57.3	140.0
Newry borough, Blair County	288	353	444	129	146	143	.2	.1	.2	.1	1 440.0	2 880.0	645.0	1 290.0
New Salem borough, York County	669	832	384	257	284	124	1.2	.5	1.2	.5	557.5	1 338.0	214.2	514.0
New Salem-Buffington CDP, Fayette County	1 169	1 628	1 337	475	597	437	3.4	1.3	3.4	1.3	343.8	899.2	139.7	365.4
New Sewickley township, Beaver County	6 861	7 340	5 719	2 523	2 479	1 630	84.6	32.7	84.6	32.7	81.1	209.8	29.8	77.2
New Stanton borough, Westmoreland County	2 081	2 600	1 781	943	1 112	(NA)	10.3	4.0	10.2	3.9	204.0	533.6	92.5	241.8
Newton township, Lackawanna County	2 843	2 521	2 326	828	742	496	58.8	22.7	58.1	22.4	48.9	126.9	14.3	37.0
Newton Hamilton borough, Mifflin County	287	317	280	114	114	100	.5	.2	.4	.2	717.5	1 435.0	285.0	570.0
Newtown borough, Bucks County	2 565	2 519	2 216	1 104	966	772	1.4	.5	1.4	.5	1 832.1	5 130.0	788.6	2 208.0
Newtown township, Bucks County	13 685	4 527	2 002	5 329	1 564	610	31.0	12.0	31.0	12.0	441.5	1 140.4	171.9	444.1
Newtown township, Delaware County	11 366	11 775	11 081	4 433	3 993	3 247	26.2	10.1	26.0	10.0	437.2	1 136.6	170.5	443.3
Newtown Grant CDP, Bucks County	2 141	...	...	932	...	...	2.0	.8	2.0	.8	1 070.5	2 676.3	466.0	1 165.0
New Vernon township, Mercer County	493	476	402	209	189	118	42.7	16.5	39.0	15.1	12.6	32.6	5.4	13.8
Newville borough, Cumberland County	1 349	1 370	1 631	610	593	593	1.0	.4	1.0	.4	1 349.0	3 372.5	610.0	1 525.0
New Washington borough, Clearfield County	78	103	58	39	36	26	5.6	2.2	5.6	2.2	13.9	35.5	7.0	17.7
New Wilmington borough, Lawrence County	2 706	2 774	2 721	612	624	531	2.8	1.1	2.7	1.1	1 002.2	2 460.0	226.7	556.4
Nicholson township, Fayette County	1 995	2 143	1 754	738	719	587	57.0	22.0	56.7	21.9	35.2	91.1	13.0	33.7
Nicholson borough, Wyoming County	857	945	877	372	369	311	3.3	1.3	3.2	1.2	267.8	714.2	116.3	310.0
Nicholson township, Wyoming County	1 287	1 244	737	539	525	356	59.8	23.1	59.1	22.8	21.8	56.4	9.1	23.6
Nippenose township, Lycoming County	742	714	583	285	255	196	29.1	11.2	27.7	10.7	26.8	69.3	10.3	26.6
Nixon CDP, Butler County	1 342	1 196	...	463	405	...	6.8	2.6	6.8	2.6	197.4	516.2	68.1	178.1
Nockamixon township, Bucks County	3 329	2 787	2 095	1 260	1 042	714	58.5	22.6	57.5	22.2	57.9	150.0	21.9	56.8
Norristown borough, Montgomery County	30 749	34 684	38 169	13 080	13 233	12 733	9.1	3.5	9.1	3.5	3 379.0	8 785.4	1 437.4	3 737.1
North Abington township, Lackawanna County	691	619	553	238	225	168	24.5	9.5	24.5	9.5	28.2	72.7	9.7	25.1
Northampton township, Bucks County	35 406	27 392	15 807	11 486	7 333	3 971	67.6	26.1	66.9	25.8	529.2	1 372.3	171.7	445.2
Northampton borough, Northampton County	8 717	8 240	8 389	3 575	3 288	2 768	7.0	2.7	6.7	2.6	1 301.0	3 352.7	533.6	1 375.0
Northampton township, Somerset County	356	433	368	188	224	153	90.7	35.0	90.7	35.0	3.9	10.2	2.1	5.4
North Annville township, Lebanon County	2 441	2 421	2 180	889	833	624	45.3	17.5	45.2	17.5	54.0	139.5	19.7	50.8
North Apollo borough, Armstrong County	1 391	1 487	1 618	614	596	540	1.5	.6	1.4	.5	993.6	2 782.0	438.6	1 228.0
North Beaver township, Lawrence County	3 982	4 367	3 475	1 473	1 527	1 064	112.0	43.3	111.5	43.1	35.7	92.4	13.2	34.2
North Belle Vernon borough, Westmoreland County	2 112	2 425	2 916	986	1 003	1 044	1.1	.4	1.1	.4	1 920.0	5 280.0	896.4	2 465.0
North Bethlehem township, Washington County	1 864	1 897	1 736	721	688	550	57.8	22.3	57.8	22.3	32.2	83.6	12.5	32.3
North Braddock borough, Allegheny County	7 036	8 711	10 838	3 347	3 705	3 690	4.1	1.6	4.0	1.5	1 759.0	4 690.7	836.8	2 231.3
North Branch township, Wyoming County	168	156	126	117	86	79	58.2	22.5	57.9	22.3	2.9	7.5	2.0	5.2
North Buffalo township, Armstrong County	2 897	2 827	2 521	1 111	998	790	65.2	25.2	63.9	24.7	45.3	117.3	17.4	45.0
North Catasauqua borough, Northampton County	2 867	2 554	2 941	1 110	972	947	2.0	.8	1.9	.7	1 508.9	4 095.7	584.2	1 585.7
North Centre township, Columbia County	1 860	1 523	790	688	513	238	40.0	15.4	40.0	15.4	46.5	120.8	17.2	44.7
North Charleroi borough, Washington County	1 562	1 760	1 964	736	735	725	.8	.3	.7	.3	2 231.4	5 206.7	1 051.4	2 453.3
North Codorus township, York County	7 565	6 854	4 514	2 688	2 286	1 343	83.9	32.4	83.7	32.3	90.4	234.2	32.1	83.2
North Cornwall township, Lebanon County	4 886	4 401	3 343	2 024	1 660	1 016	24.6	9.5	24.6	9.5	198.6	514.3	82.3	213.1
North Coventry township, Chester County	7 506	7 164	6 690	2 896	2 671	2 305	35.1	13.5	34.7	13.4	216.3	560.1	83.5	216.1
North East borough, Erie County	4 617	4 568	3 846	1 835	1 702	1 390	3.4	1.3	3.4	1.3	1 357.9	3 551.5	539.7	1 411.5
North East township, Erie County	6 283	5 750	4 465	2 516	2 247	1 659	110.1	42.5	109.7	42.4	57.3	148.2	22.9	59.3
Northeast Madison township, Perry County	674	564	419	346	315	160	66.8	25.8	66.8	25.8	10.1	26.1	5.2	13.4
North Fayette township, Allegheny County	9 537	7 351	5 626	4 037	2 624	1 673	65.0	25.1	65.0	25.1	146.7	380.0	62.1	160.8
North Franklin township, Washington County	4 997	4 648	4 444	1 787	1 631	1 341	19.3	7.5	18.9	7.3	264.4	684.5	94.6	244.8
North Heidelberg township, Berks County	1 288	953	701	468	323	221	36.0	13.9	34.9	13.5	36.9	95.4	13.4	34.7
North Hopewell township, York County	2 205	1 787	1 193	806	602	370	48.1	18.6	48.1	18.6	45.8	118.5	16.8	43.3
North Huntingdon township, Westmoreland County	28 158	31 517	29 443	10 473	10 412	8 418	71.1	27.5	71.0	27.4	396.6	1 027.7	147.5	382.2
North Irwin borough, Westmoreland County	956	1 016	1 306	405	384	420	.5	.2	.5	.2	1 912.0	4 780.0	810.0	2 025.0
North Lebanon township, Lebanon County	9 741	8 343	6 146	3 695	2 997	1 844	44.1	17.0	43.8	16.9	222.4	576.4	84.4	218.6
North Londonderry township, Lebanon County	5 630	4 749	2 752	2 173	1 525	815	27.6	10.6	27.5	10.6	204.7	531.1	79.0	205.0
North Mahoning township, Indiana County	1 254	1 174	917	475	436	309	73.3	28.3	73.3	28.3	17.1	44.3	6.5	16.8
North Manheim township, Schuylkill County	3 404	3 574	3 312	1 223	1 159	908	53.2	20.6	53.0	20.5	64.2	166.0	23.1	59.7
North Middleton township, Cumberland County	9 833	9 785	6 572	3 755	3 214	1 902	60.7	23.4	60.7	23.4	162.0	420.2	61.9	160.5
Northmoreland township, Wyoming County	1 462	1 162	767	554	432	270	51.7	20.0	51.3	19.8	28.5	73.8	10.8	28.0
North Newton township, Cumberland County	1 779	1 697	1 365	622	545	380	58.3	22.5	58.3	22.5	30.5	79.1	10.7	27.6
North Sewickley township, Beaver County	6 178	6 758	6 048	2 248	2 199	1 787	54.6	21.1	53.6	20.7	115.3	298.5	41.9	108.6

TIPSII [UPF] GPH242 CENSUS90 71582000 01/25/93 10:06 AM MACHINE: C DATA:CENSUS90*PH2TIPSDA42. 12/16/92 21:41:39 TAPE: NONE FRAME: 77
TSF:CENSUS90*92. 12/16/92 21:42:03 UTF:CENSUS90*93. 12/16/92 21:42:03 META:CENSUS90*PH2TABLES42. 12/16/92 21:46:30

Table 9. Population and Housing Units, 1970 to 1990; Area Measurements and Density: 1990—Con.

[For information concerning historical counts, see "User Notes." Density is computed using land area. For definitions of terms and meanings of symbols, see text]

Place and [In Selected States] County Subdivision	Population			Housing units			1990 area measurements				1990 density			
							Total area		Land area		Population per—		Housing units per—	
	1990	1980	1970	1990	1980	1970	Square kilometers	Square miles	Square kilometers	Square miles	Square kilometer	Square mile	Square kilometer	Square mile
North Shenango township, Crawford County	902	816	621	1 722	1 558	847	67.9	26.2	48.8	18.8	18.5	48.0	35.3	91.6
North Strabane township, Washington County	8 157	8 490	7 578	3 186	2 972	2 345	71.1	27.4	70.7	27.3	115.4	298.8	45.1	116.7
North Towanda township, Bradford County	909	1 003	801	415	416	256	23.5	9.1	22.9	8.9	39.7	102.1	18.1	46.6
Northumberland borough, Northumberland County	3 860	3 636	4 102	1 718	1 592	1 486	4.1	1.6	4.1	1.6	941.5	2 412.5	419.0	1 073.8
North Union township, Fayette County	13 910	15 340	13 561	5 761	5 694	4 352	100.3	38.7	100.2	38.7	138.8	359.4	57.5	148.9
North Union township, Schuylkill County	1 143	1 139	843	570	482	311	51.9	20.0	51.8	20.0	22.1	57.2	11.0	28.5
North Vandergrift-Pleasant View CDP, Armstrong County	1 431	1 625	1 784	619	635	606	4.9	1.9	4.7	1.8	304.5	795.0	131.7	343.9
North Versailles township, Allegheny County	12 302	13 294	13 416	5 328	5 249	4 170	21.4	8.3	21.0	8.1	585.8	1 518.8	253.7	657.8
North Versailles CDP, Allegheny County	12 302	13 294	...	5 328	5 249	...	21.4	8.3	21.0	8.1	585.8	1 518.8	253.7	657.8
North Wales borough, Montgomery County	3 802	3 391	3 911	1 515	1 283	1 254	1.5	.6	1.5	.6	2 534.7	6 336.7	1 010.0	2 525.0
Northwest Harborcreek CDP, Erie County	6 662	7 485	...	2 283	2 465	...	11.7	4.5	11.7	4.5	569.4	1 480.4	195.1	507.3
North Whitehall township, Lehigh County	10 827	8 820	6 819	4 059	3 216	2 136	75.1	29.0	74.2	28.7	145.9	377.2	54.7	141.4
North Woodbury township, Blair County	2 219	1 851	1 350	771	608	417	53.9	20.8	53.9	20.8	41.2	106.7	14.3	37.1
North York borough, York County	1 689	1 755	2 032	752	754	730	.8	.3	.8	.3	2 111.3	5 630.0	940.0	2 506.7
Norwegian township, Schuylkill County	1 938	1 822	1 592	767	632	492	15.4	5.9	15.1	5.8	128.3	334.1	50.8	132.2
Norwich township, McKean County	593	599	669	562	540	405	247.7	95.6	247.7	95.6	2.4	6.2	2.3	5.9
Norwood borough, Delaware County	6 162	6 647	7 229	2 267	2 269	2 151	2.1	.8	2.1	.8	2 934.3	7 702.5	1 079.5	2 833.8
Nottingham township, Washington County	2 303	2 270	1 862	844	733	534	52.6	20.3	52.6	20.3	43.8	113.4	16.0	41.6
Noxen township, Wyoming County	944	1 048	822	374	363	315	74.0	28.6	73.9	28.5	12.8	33.1	5.1	13.1
Noyes township, Clinton County	463	631	522	366	330	241	233.5	90.1	230.8	89.1	2.0	5.2	1.6	4.1
Nuangola borough, Luzerne County	701	726	464	389	393	174	3.3	1.3	2.9	1.1	241.7	637.3	134.1	353.6
Oakdale borough, Allegheny County	1 752	1 955	2 136	665	663	600	1.4	.5	1.4	.5	1 251.4	3 504.0	475.0	1 330.0
Oak Hills CDP, Butler County	2 245	...	...	867	...	...	8.4	3.2	8.4	3.2	267.3	701.6	103.2	270.9
Oakland township, Butler County	2 820	2 767	2 548	973	878	722	60.2	23.2	59.4	22.9	47.5	123.1	16.4	42.5
Oakland CDP, Lawrence County	1 766	1 935	2 135	685	706	677	2.4	.9	2.4	.9	735.8	1 962.2	285.4	761.1
Oakland borough, Susquehanna County	641	734	817	260	271	291	1.3	.5	1.2	.5	534.2	1 282.0	216.7	520.0
Oakland township, Susquehanna County	544	522	489	274	223	176	43.5	16.8	42.5	16.4	12.8	33.2	6.4	16.7
Oakland township, Venango County	1 527	1 559	1 165	576	566	374	75.6	29.2	75.1	29.0	20.3	52.7	7.7	19.9
Oakmont borough, Allegheny County	6 961	7 039	7 550	3 177	2 836	2 511	4.6	1.8	4.2	1.6	1 657.4	4 350.6	756.4	1 985.6
Oakwood CDP, Lawrence County	2 541	3 090	3 094	1 026	1 085	928	6.7	2.6	6.6	2.6	385.0	977.3	155.5	394.6
Ogle township, Somerset County	597	509	280	216	213	112	93.9	36.2	93.8	36.2	6.4	16.5	2.3	6.0
O'Hara township, Allegheny County	9 096	9 233	9 209	3 377	3 004	2 502	19.0	7.3	18.2	7.0	499.8	1 299.4	185.5	482.4
O'Hara Township CDP, Allegheny County	9 096	...	...	3 377	...	...	19.0	7.3	18.2	7.0	499.8	1 299.4	185.5	482.4
Ohio township, Allegheny County	2 459	2 072	2 096	850	723	616	17.8	6.9	17.8	6.9	138.1	356.4	47.8	123.2
Ohiopyle borough, Fayette County	81	124	140	50	64	54	1.3	.5	1.1	.4	73.6	202.5	45.5	125.0
Ohioville borough, Beaver County	3 865	4 217	3 918	1 396	1 339	1 040	61.1	23.6	60.3	23.3	64.1	165.9	23.2	59.9
Oil City city, Venango County	11 949	13 881	15 033	5 449	5 667	5 271	12.3	4.7	11.7	4.5	1 021.3	2 655.3	465.7	1 210.9
Oil Creek township, Crawford County	2 069	2 035	1 743	852	820	600	83.6	32.3	83.6	32.3	24.7	64.1	10.2	26.4
Oilcreek township, Venango County	915	873	759	400	344	225	59.5	23.0	59.5	23.0	15.4	39.8	6.7	17.4
Oklahoma borough, Westmoreland County	977	1 078	1 084	406	428	365	2.0	.8	1.9	.7	514.2	1 395.7	213.7	580.0
Old Forge borough, Lackawanna County	8 834	9 304	9 522	3 798	3 740	3 332	8.9	3.4	8.9	3.4	992.6	2 598.2	426.7	1 117.1
Old Lycoming township, Lycoming County	5 526	5 220	4 616	2 250	1 939	1 461	24.7	9.5	24.5	9.5	225.6	581.7	91.8	236.8
Old Orchard CDP, Northampton County	2 598	5 922	5 500	935	2 083	1 676	1.7	.6	1.7	.6	1 528.2	4 330.0	550.0	1 558.3
Oley township, Berks County	3 362	3 024	2 778	1 281	1 076	893	62.7	24.2	62.7	24.2	53.6	138.9	20.4	52.9
Oliver CDP, Fayette County	3 271	3 777	3 091	1 416	1 432	964	5.8	2.3	5.8	2.3	564.0	1 422.2	244.1	615.7
Oliver township, Jefferson County	1 119	1 199	955	476	463	334	78.7	30.4	78.7	30.4	14.2	36.8	6.0	15.7
Oliver township, Mifflin County	1 822	1 774	1 528	760	720	552	90.7	35.0	89.5	34.6	20.4	52.7	8.5	22.0
Oliver township, Perry County	2 039	1 749	1 557	798	631	462	22.1	8.5	21.4	8.3	95.3	245.7	37.3	96.1
Olyphant borough, Lackawanna County	5 222	5 204	5 422	2 229	2 096	1 881	14.1	5.4	13.9	5.4	375.7	967.0	160.4	412.8
Oneida township, Huntingdon County	1 085	1 085	1 283	502	438	420	45.7	17.7	45.7	17.6	23.7	61.6	11.0	28.5
Ontelaunee township, Berks County	1 359	1 408	1 568	627	559	503	23.9	9.2	22.3	8.6	60.9	158.0	28.1	72.9
Orange township, Columbia County	1 043	730	453	395	254	255	34.1	13.1	34.1	13.1	30.6	79.6	11.6	30.2
Orangeville borough, Columbia County	504	507	431	153	162	149	1.1	.4	1.1	.4	458.2	1 260.0	139.1	382.5
Orbisonia borough, Huntingdon County	447	506	554	204	231	218	.3	.1	.3	.1	1 490.0	4 470.0	680.0	2 040.0
Orchard Hills CDP, Armstrong County	2 019	1 415	1 300	883	530	422	7.4	2.9	7.4	2.8	272.8	721.1	119.3	315.4
Oregon township, Wayne County	606	518	348	294	207	129	46.0	17.8	45.4	17.5	13.3	34.6	6.5	16.8
Oreland CDP, Montgomery County	5 695	...	...	2 120	...	...	3.6	1.4	3.6	1.4	1 581.9	4 067.9	588.9	1 514.3
Orrstown borough, Franklin County	220	247	262	86	91	89	.2	.1	.2	.1	1 100.0	2 200.0	430.0	860.0
Orwell township, Bradford County	1 107	1 020	783	439	385	240	83.2	32.1	82.7	31.9	13.4	34.7	5.3	13.8
Orwigsburg borough, Schuylkill County	2 780	2 700	2 661	1 162	1 035	892	5.7	2.2	5.7	2.2	487.7	1 263.6	203.9	528.2
Osborne borough, Allegheny County	565	529	579	200	194	196	1.5	.6	1.2	.4	470.8	1 412.5	166.7	500.0
Osceola township, Tioga County	772	759	795	297	291	254	35.7	13.8	35.7	13.8	21.6	55.9	8.3	21.5
Osceola Mills borough, Clearfield County	1 310	1 466	1 671	539	591	578	.9	.3	.9	.3	1 455.6	4 366.7	598.9	1 796.7
Oswayo borough, Potter County	156	183	195	82	78	70	2.9	1.1	2.9	1.1	53.8	141.8	28.3	74.5
Oswayo township, Potter County	214	217	264	167	152	105	98.1	37.9	98.0	37.8	2.2	5.7	1.7	4.4
Otter Creek township, Mercer County	583	605	565	232	224	180	30.6	11.8	30.6	11.8	19.1	49.4	7.6	19.7
Otto township, McKean County	1 820	1 962	1 982	759	730	636	90.1	34.8	90.1	34.8	20.2	52.3	8.4	21.8
Overfield township, Wyoming County	1 466	1 338	913	887	919	658	26.4	10.2	25.6	9.9	57.3	148.1	34.6	89.6
Overton township, Bradford County	157	239	155	249	187	103	122.1	47.2	121.7	47.0	1.3	3.3	2.0	5.3
Oxford township, Adams County	3 437	2 302	1 808	1 144	683	468	25.2	9.7	25.2	9.7	136.4	354.3	45.4	117.9

TIPSII [UPF] GPH242 CENSUS90 71582000 01/25/93 10:06 AM MACHINE: C DATA:CENSUS90*PH2TIPSDA42. 12/16/92 21:41:39 TAPE: NONE FRAME: 78
TSF:CENSUS90*92. 12/16/92 21:42:03 UTF:CENSUS90*93. 12/16/92 21:42:03 META:CENSUS90*PH2TABLES42. 12/16/92 21:46:30

Table 9. Population and Housing Units, 1970 to 1990; Area Measurements and Density: 1990—Con.

[For information concerning historical counts, see "User Notes." Density is computed using land area. For definitions of terms and meanings of symbols, see text]

Place and [In Selected States] County Subdivision	Population			Housing units			1990 area measurements				1990 density			
							Total area		Land area		Population per—		Housing units per—	
	1990	1980	1970	1990	1980	1970	Square kilometers	Square miles	Square kilometers	Square miles	Square kilometer	Square mile	Square kilometer	Square mile
Oxford borough, Chester County	3 769	3 633	3 658	1 613	1 512	1 331	5.0	1.9	5.0	1.9	753.8	1 983.7	322.6	848.9
Packer township, Carbon County	918	813	646	356	279	197	74.6	28.8	74.6	28.8	12.3	31.9	4.8	12.4
Paint township, Clarion County	1 730	1 681	1 215	702	704	426	53.9	20.8	53.0	20.5	32.6	84.4	13.2	34.2
Paint borough, Somerset County	1 091	1 177	1 233	386	366	351	.9	.3	.9	.3	1 212.2	3 636.7	428.9	1 286.7
Paint township, Somerset County	3 491	3 634	2 844	1 362	1 275	900	83.2	32.1	82.8	32.0	42.2	109.1	16.4	42.6
Palmer township, Northampton County	14 965	13 926	12 684	5 647	4 889	3 921	27.8	10.7	27.8	10.7	538.3	1 398.6	203.1	527.8
Palmer Heights CDP, Northampton County	3 960	...	...	1 459	...	...	3.1	1.2	3.1	1.2	1 277.4	3 300.0	470.6	1 215.8
Palmerton borough, Carbon County	5 394	5 455	5 620	2 254	2 218	2 079	6.7	2.6	6.6	2.5	817.3	2 157.6	341.5	901.6
Palmyra borough, Lebanon County	6 910	7 228	7 615	3 120	3 028	2 749	4.8	1.9	4.8	1.9	1 439.6	3 636.8	650.0	1 642.1
Palmyra township, Pike County	1 976	1 722	1 204	3 911	3 146	1 859	102.9	39.7	89.2	34.4	22.2	57.4	43.8	113.7
Palmyra township, Wayne County	905	773	528	520	393	243	41.3	16.0	40.7	15.7	22.2	57.6	12.8	33.1
Palo Alto borough, Schuylkill County	1 192	1 321	1 428	485	517	435	2.7	1.1	2.7	1.1	441.5	1 083.6	179.6	440.9
Paoli CDP, Chester County	5 603	5 277	5 835	2 229	1 951	1 838	5.2	2.0	5.2	2.0	1 077.5	2 801.5	428.7	1 114.5
Paradise CDP, Lancaster County	1 043	1 107	...	374	407	...	3.0	1.2	2.9	1.1	359.7	948.2	129.0	340.0
Paradise township, Lancaster County	4 430	4 084	3 751	1 436	1 330	1 090	48.5	18.7	48.4	18.7	91.5	236.9	29.7	76.8
Paradise township, Monroe County	2 251	1 983	1 207	1 317	1 155	688	56.3	21.7	56.1	21.6	40.1	104.2	23.5	61.0
Paradise township, York County	3 180	r2 776	2 165	1 123	r930	633	52.5	20.3	52.5	20.3	60.6	156.7	21.4	55.3
Parker city, Armstrong County	853	808	843	349	357	319	2.8	1.1	2.8	1.1	304.6	775.5	124.6	317.3
Parker township, Butler County	601	614	650	267	244	204	61.0	23.6	61.0	23.6	9.9	25.5	4.4	11.3
Parker city, Armstrong County	853	808	843	349	357	319	2.8	1.1	2.8	1.1	304.6	775.5	124.6	317.3
Parkesburg borough, Chester County	2 981	2 578	2 701	1 155	1 025	891	3.2	1.2	3.2	1.2	931.6	2 484.2	360.9	962.5
Park Forest Village CDP, Centre County	6 703	...	...	2 656	...	...	6.2	2.4	6.2	2.4	1 081.1	2 792.9	428.4	1 106.7
Parks township, Armstrong County	2 739	3 123	3 045	1 146	1 199	1 009	36.8	14.2	36.5	14.1	75.0	194.3	31.4	81.3
Parkside borough, Delaware County	2 369	2 464	2 343	956	940	742	.5	.2	.5	.2	4 738.0	11 845.0	1 912.0	4 780.0
Parkville CDP, York County	6 014	5 009	5 120	2 454	1 902	1 733	7.6	2.9	7.6	2.9	791.3	2 073.8	322.9	846.2
Parryville borough, Carbon County	488	481	528	202	199	176	4.3	1.7	4.2	1.6	116.2	305.0	48.1	126.3
Patterson township, Beaver County	3 074	3 288	3 442	1 331	1 257	1 151	4.4	1.7	4.4	1.7	698.6	1 808.2	302.5	782.9
Patterson Heights borough, Beaver County	576	797	777	234	294	251	.6	.2	.6	.2	960.0	2 880.0	390.0	1 170.0
Patterson Township CDP, Beaver County	3 074	3 288	...	1 331	1 257	...	4.4	1.7	4.3	1.7	714.9	1 808.2	309.5	782.9
Patton borough, Cambria County	2 206	2 441	2 762	961	954	917	2.3	.9	2.3	.9	959.1	2 451.1	417.8	1 067.8
Patton township, Centre County	9 971	7 409	4 394	4 335	3 124	1 398	64.2	24.8	64.1	24.8	155.6	402.1	67.6	174.8
Paupack township, Wayne County	1 696	1 379	644	3 164	1 687	966	86.1	33.2	72.9	28.1	23.3	60.4	43.4	112.6
Paxtang borough, Dauphin County	1 599	1 649	2 039	706	715	790	1.1	.4	1.1	.4	1 453.6	3 997.5	641.8	1 765.0
Paxtonia CDP, Dauphin County	4 862	...	...	2 032	...	...	6.1	2.4	6.1	2.4	797.0	2 025.8	333.1	846.7
Peach Bottom township, York County	3 444	2 692	1 424	1 606	1 318	461	76.8	29.7	75.9	29.3	45.4	117.5	21.2	54.8
Pen Argyl borough, Northampton County	3 492	3 388	3 668	1 438	1 364	1 352	3.6	1.4	3.6	1.4	970.0	2 494.3	399.4	1 027.1
Penbrook borough, Dauphin County	2 791	3 006	3 379	1 305	1 352	1 352	1.2	.5	1.2	.5	2 325.8	5 582.0	1 087.5	2 610.0
Penn township, Berks County	1 831	1 254	1 205	642	414	362	49.4	19.1	48.1	18.6	38.1	98.4	13.3	34.5
Penn township, Butler County	5 080	5 219	4 032	1 829	1 726	1 204	62.6	24.2	62.6	24.2	81.2	209.9	29.2	75.6
Penn township, Centre County	935	853	749	445	505	316	73.1	28.2	73.0	28.2	12.8	33.2	6.1	15.8
Penn township, Chester County	2 257	1 888	989	848	671	275	24.8	9.6	24.8	9.6	91.0	235.1	34.2	88.3
Penn township, Clearfield County	1 372	1 378	897	548	481	307	65.9	25.4	65.8	25.4	20.9	54.0	8.3	21.6
Penn township, Cumberland County	2 425	1 944	1 441	848	680	419	75.9	29.3	75.8	29.3	32.0	82.8	11.2	28.9
Penn township, Huntingdon County	956	933	719	638	391	316	88.8	34.3	73.1	28.2	13.1	33.9	8.7	22.6
Penn township, Lancaster County	6 760	5 865	3 801	2 335	1 972	1 104	76.8	29.6	76.7	29.6	88.1	228.4	30.4	78.9
Penn township, Lycoming County	788	739	513	345	325	180	69.2	26.7	68.8	26.6	11.5	29.6	5.0	13.0
Penn township, Perry County	3 283	2 841	2 269	1 260	1 067	682	55.9	21.6	55.5	21.4	59.2	153.4	22.7	58.9
Penn township, Snyder County	3 208	3 042	3 329	962	661	499	46.8	18.1	46.3	17.9	69.3	179.2	20.8	53.7
Penn borough, Westmoreland County	511	619	735	203	233	235	.4	.2	.4	.2	1 277.5	2 555.0	507.5	1 015.0
Penn township, Westmoreland County	15 945	16 153	12 975	5 640	5 240	3 722	78.6	30.3	78.6	30.3	202.9	526.2	71.8	186.1
Penn township, York County	11 658	9 234	8 154	4 540	3 381	2 724	33.4	12.9	33.0	12.8	353.3	910.8	137.6	354.7
Penndel borough, Bucks County	2 703	2 703	2 686	988	996	826	1.1	.4	1.1	.4	2 457.3	6 757.5	898.2	2 470.0
Penn Forest township, Carbon County	2 895	1 368	423	3 484	1 722	519	198.8	76.7	195.7	75.5	14.8	38.3	17.8	46.1
Penn Hills township, Allegheny County	51 479	57 632	62 886	20 467	20 081	17 874	50.0	19.3	49.3	19.0	1 044.2	2 709.4	415.2	1 077.2
Penn Hills CDP, Allegheny County	51 430	57 632	...	20 439	20 081	...	50.0	19.3	49.3	19.0	1 043.2	2 706.8	414.6	1 075.7
Penn Lake Park borough, Luzerne County	242	217	...	206	195	...	5.2	2.0	5.0	1.9	48.4	127.4	41.2	108.4
Pennsburg borough, Montgomery County	2 460	2 339	2 260	912	891	701	2.0	.8	2.0	.8	1 230.0	3 075.0	456.0	1 140.0
Pennsbury township, Chester County	3 326	2 604	1 763	1 141	928	473	26.0	10.0	25.7	9.9	129.4	336.0	44.4	115.3
Pennsbury Village borough, Allegheny County	774	798	...	501	499	...	.2	.1	.2	.1	3 870.0	7 740.0	2 505.0	5 010.0
Pennville CDP, York County	1 559	1 398	1 100	597	516	373	1.9	.7	1.9	.7	820.5	2 227.1	314.2	852.9
Penn Wynne CDP, Montgomery County	5 807	...	...	2 289	...	...	2.7	1.0	2.7	1.0	2 150.7	5 807.0	847.8	2 289.0
Pequea township, Lancaster County	4 512	3 557	3 002	1 600	1 184	867	35.3	13.6	35.3	13.6	127.8	331.8	45.3	117.6
Perkasie borough, Bucks County	7 878	5 241	5 451	3 089	2 084	1 891	6.7	2.6	6.7	2.6	1 175.8	3 030.0	461.0	1 188.1
Perkiomen township, Montgomery County	3 200	3 265	2 473	1 240	1 100	691	12.8	5.0	12.6	4.9	254.0	653.1	98.4	253.1
Perry township, Armstrong County	322	396	375	258	257	212	39.0	15.0	39.0	15.0	8.3	21.5	6.6	17.2
Perry township, Berks County	2 516	2 420	2 112	934	845	641	47.7	18.4	47.4	18.3	53.1	137.5	19.7	51.0
Perry township, Clarion County	1 076	1 295	1 209	517	505	459	78.4	30.3	75.0	29.0	14.3	37.1	6.9	17.8
Perry township, Fayette County	2 817	3 119	2 651	1 117	1 148	826	52.4	20.2	51.2	19.7	55.0	143.0	21.8	56.7
Perry township, Greene County	1 719	1 734	1 059	723	621	400	78.5	30.3	78.4	30.3	21.9	56.7	9.2	23.9
Perry township, Jefferson County	1 293	1 257	1 024	525	470	366	74.4	28.7	74.3	28.7	17.4	45.1	7.1	18.3

Table 9. **Population and Housing Units, 1970 to 1990; Area Measurements and Density: 1990**—Con.

[For information concerning historical counts, see "User Notes." Density is computed using land area. For definitions of terms and meanings of symbols, see text]

Place and [In Selected States] County Subdivision	Population			Housing units			1990 area measurements				1990 density			
							Total area		Land area		Population per—		Housing units per—	
	1990	1980	1970	1990	1980	1970	Square kilometers	Square miles	Square kilometers	Square miles	Square kilometer	Square mile	Square kilometer	Square mile
Perry township, Lawrence County	1 841	2 057	1 841	700	727	572	47.8	18.5	47.7	18.4	38.6	100.1	14.7	38.0
Perry township, Mercer County	1 468	1 597	1 368	593	548	413	46.7	18.0	46.7	18.0	31.4	81.6	12.7	32.9
Perry township, Snyder County	1 873	1 721	1 280	664	571	359	67.7	26.1	67.7	26.1	27.7	71.8	9.8	25.4
Perryopolis borough, Fayette County	1 833	2 139	2 043	797	810	650	4.6	1.8	4.6	1.8	398.5	1 018.3	173.3	442.8
Peters township, Franklin County	4 090	4 060	3 838	1 628	1 524	1 213	145.1	56.0	144.7	55.9	28.3	73.2	11.3	29.1
Peters township, Washington County	14 467	13 104	10 672	5 105	4 227	2 956	51.2	19.8	50.7	19.6	285.3	738.1	100.7	260.5
Petersburg borough, Huntingdon County	469	543	555	186	189	181	1.0	.4	1.0	.4	469.0	1 172.5	186.0	465.0
Petrolia borough, Butler County	292	472	432	133	179	168	1.0	.4	1.0	.4	292.0	730.0	133.0	332.5
Philadelphia city, Philadelphia County	1 585 577	1 688 210	1 949 996	674 899	685 629	674 223	369.5	142.7	350.0	135.1	4 530.2	11 736.3	1 928.3	4 995.6
Philipsburg borough, Centre County	3 048	3 533	3 700	1 530	1 578	1 355	2.9	1.1	2.9	1.1	1 051.0	2 770.9	527.6	1 390.9
Phoenixville borough, Chester County	15 066	14 165	14 823	6 623	5 718	4 962	9.7	3.7	9.3	3.6	1 620.0	4 185.0	712.2	1 839.7
Piatt township, Lycoming County	1 097	1 059	1 013	459	396	314	26.3	10.1	25.5	9.9	43.0	110.8	18.0	46.4
Picture Rocks borough, Lycoming County	660	615	570	259	209	191	2.4	.9	2.4	.9	275.0	733.3	107.9	287.8
Pike township, Berks County	1 359	1 056	867	516	379	315	36.1	13.9	36.1	13.9	37.6	97.8	14.3	37.1
Pike township, Bradford County	684	598	503	331	209	140	74.7	28.8	74.3	28.7	9.2	23.8	4.5	11.5
Pike township, Clearfield County	2 044	2 195	1 720	769	754	506	108.3	41.8	104.7	40.4	19.5	50.6	7.3	19.0
Pike township, Potter County	252	r230	272	251	r234	186	96.0	37.1	96.0	37.1	2.6	6.8	2.6	6.8
Pillow borough, Dauphin County	341	359	332	137	140	125	1.2	.5	1.2	.5	284.2	682.0	114.2	274.0
Pine township, Allegheny County	4 048	3 908	4 259	1 514	1 248	1 135	43.5	16.8	43.5	16.8	93.1	241.0	34.8	90.1
Pine township, Armstrong County	534	656	704	286	287	278	13.3	5.1	12.7	4.9	42.0	109.0	22.5	58.4
Pine township, Clearfield County	43	29	34	99	72	97	83.0	32.0	83.0	32.0	.5	1.3	1.2	3.1
Pine township, Columbia County	990	955	631	420	368	218	68.8	26.6	68.8	26.6	14.4	37.2	6.1	15.8
Pine township, Crawford County	455	435	392	387	345	189	32.6	12.6	17.1	6.6	26.6	68.9	22.6	58.6
Pine township, Indiana County	2 172	2 152	1 984	878	796	623	80.4	31.0	80.4	31.0	27.0	70.1	10.9	28.3
Pine township, Lycoming County	290	312	321	359	363	179	196.3	75.8	196.3	75.8	1.5	3.8	1.8	4.7
Pine township, Mercer County	4 193	3 762	3 514	1 509	1 251	954	67.4	26.0	66.6	25.7	63.0	163.2	22.7	58.7
Pine Creek township, Clinton County	3 188	3 100	2 272	1 251	1 118	706	38.6	14.9	37.3	14.4	85.5	221.4	33.5	86.9
Pine Creek township, Jefferson County	1 413	1 407	1 181	473	468	354	73.9	28.5	73.9	28.5	19.1	49.6	6.4	16.6
Pine Grove borough, Schuylkill County	2 118	2 244	2 197	908	910	835	2.8	1.1	2.8	1.1	756.4	1 925.5	324.3	825.5
Pine Grove township, Schuylkill County	3 699	3 521	2 985	1 473	1 251	989	99.3	38.3	98.9	38.2	37.4	96.8	14.9	38.6
Pinegrove township, Venango County	1 395	1 437	1 216	559	512	394	95.9	37.0	95.9	37.0	14.5	37.7	5.8	15.1
Pine Grove township, Warren County	2 756	2 576	2 256	1 101	979	765	103.5	40.0	102.8	39.7	26.8	69.4	10.7	27.7
Pine Grove Mills CDP, Centre County	1 129	1 030	...	431	395	...	11.2	4.3	11.2	4.3	100.8	262.6	38.5	100.2
Piney township, Clarion County	515	479	465	155	152	140	46.4	17.9	46.1	17.8	11.2	28.9	3.4	8.7
Pitcairn borough, Allegheny County	4 087	4 175	4 741	1 917	1 833	1 764	1.4	.5	1.4	.5	2 919.3	8 174.0	1 369.3	3 834.0
Pittsburgh city, Allegheny County	369 879	r423 959	520 089	170 159	r179 198	189 831	151.2	58.4	144.1	55.6	2 566.8	6 652.5	1 180.8	3 060.4
Pittsfield township, Warren County	1 543	1 623	1 452	657	699	528	144.1	55.6	144.1	55.6	10.7	27.8	4.6	11.8
Pittston city, Luzerne County	9 389	9 930	11 113	4 029	3 862	3 647	4.5	1.7	4.1	1.6	2 290.0	5 868.1	982.7	2 518.1
Pittston township, Luzerne County	2 725	3 611	3 191	1 022	1 190	971	36.9	14.3	36.9	14.2	73.8	191.9	27.7	72.0
Plainfield township, Northampton County	5 444	4 833	4 288	2 051	1 746	1 357	64.2	24.8	64.1	24.7	84.9	220.4	32.0	83.0
Plain Grove township, Lawrence County	791	754	693	347	298	216	46.6	18.0	46.3	17.9	17.1	44.2	7.5	19.4
Plains CDP, Luzerne County	4 694	5 455	6 606	1 999	2 098	2 136	3.6	1.4	3.6	1.4	1 303.9	3 352.9	555.3	1 427.9
Plains township, Luzerne County	10 988	11 338	11 481	4 379	4 218	3 558	34.4	13.3	33.7	13.0	326.1	845.2	129.9	336.8
Platea borough, Erie County	467	492	354	164	162	106	8.5	3.3	8.5	3.3	54.9	141.5	19.3	49.7
Pleasant township, Warren County	2 663	2 574	2 399	1 297	1 220	970	90.7	35.0	88.9	34.3	30.0	77.6	14.6	37.8
Pleasant Gap CDP, Centre County	1 699	1 859	1 773	724	707	557	4.1	1.6	4.1	1.6	414.4	1 061.9	176.6	452.5
Pleasant Hill CDP, Lebanon County	1 659	1 116	1 071	704	425	359	1.9	.7	1.9	.7	873.2	2 370.0	370.5	1 005.7
Pleasant Hills borough, Allegheny County	8 884	r9 604	10 409	3 515	r3 466	3 009	7.1	2.7	7.1	2.7	1 251.3	3 290.4	495.1	1 301.9
Pleasant Valley township, Potter County	78	99	79	74	92	47	50.8	19.6	50.8	19.6	1.5	4.0	1.5	3.8
Pleasantville borough, Bedford County	215	275	303	85	91	99	.2	.1	.2	.1	1 075.0	2 150.0	425.0	850.0
Pleasantville borough, Venango County	991	1 099	1 005	371	394	394	2.5	1.0	2.5	1.0	396.4	991.0	148.4	371.0
Plum borough, Allegheny County	25 609	25 390	21 932	9 289	8 323	6 033	75.1	29.0	74.2	28.6	345.1	895.4	125.2	324.8
Plum township, Venango County	1 031	1 031	853	453	426	274	68.9	26.6	68.9	26.6	15.0	38.8	6.6	17.0
Plumcreek township, Armstrong County	2 400	2 303	1 734	867	793	554	111.5	43.0	109.7	42.4	21.9	56.6	7.9	20.4
Plumstead township, Bucks County	6 289	5 153	4 682	2 295	1 907	1 513	70.5	27.2	70.4	27.2	89.3	231.2	32.6	84.4
Plumville borough, Indiana County	390	431	429	150	151	144	1.3	.5	1.3	.5	300.0	780.0	115.4	300.0
Plunketts Creek township, Lycoming County	905	710	692	547	491	354	143.1	55.3	143.1	55.2	6.3	16.4	3.8	9.9
Plymouth borough, Luzerne County	7 134	7 605	9 536	3 318	3 291	3 583	3.1	1.2	2.8	1.1	2 547.9	6 485.5	1 185.0	3 016.4
Plymouth township, Luzerne County	1 773	2 437	2 614	717	966	870	41.4	16.0	40.1	15.5	44.2	114.4	17.9	46.3
Plymouth township, Montgomery County	15 958	17 168	16 911	6 392	6 037	4 641	22.1	8.5	21.8	8.4	732.0	1 899.8	293.2	761.0
Plymouth Meeting CDP, Montgomery County	6 241	...	...	2 629	...	...	9.8	3.8	9.8	3.8	636.8	1 642.4	268.3	691.8
Plymptonville CDP, Clearfield County	1 074	1 225	1 040	483	498	355	3.4	1.3	3.4	1.3	315.9	826.2	142.1	371.5
Pocono township, Monroe County	7 529	5 233	1 870	3 557	2 653	981	88.5	34.2	88.0	34.0	85.6	221.4	40.4	104.6
Pocono Pines CDP, Monroe County	824	...	...	1 776	...	...	11.5	4.4	10.4	4.0	79.2	206.0	170.8	444.0
Pocopson township, Chester County	3 266	2 331	1 556	830	579	356	21.8	8.4	21.5	8.3	151.9	393.5	38.6	100.0
Point township, Northumberland County	3 466	3 338	2 308	1 373	1 142	788	70.8	27.3	65.2	25.2	53.2	137.5	21.1	54.5
Point Marion borough, Fayette County	1 344	1 642	1 750	609	640	646	1.1	.4	1.1	.4	1 221.8	3 360.0	553.6	1 522.5
Polk township, Jefferson County	305	216	183	366	322	196	79.5	30.7	79.4	30.7	3.8	9.9	4.6	11.9
Polk township, Monroe County	4 517	3 265	1 284	2 246	1 762	872	78.0	30.1	77.1	29.8	58.6	151.6	29.1	75.4
Polk borough, Venango County	1 267	1 884	3 673	234	246	359	5.1	2.0	5.0	1.9	253.4	666.8	46.8	123.2

TIPSII [UPF] GPH242 CENSUS90 71582000 01/ 25/ 93 10:06 AM MACHINE: C DATA:CENSUS90*PH2TIPSDA42. 12/ 16/ 92 21:41:39 TAPE: NONE FRAME: 79
TSF:CENSUS90*92. 12/ 16/ 92 21:42:03 UTF:CENSUS90*93. 12/ 16/ 92 21:42:03 META:CENSUS90*PH2TABLES42. 12/ 16/ 92 21:46:30

TIPSII [UPF] GPH242 CENSUS90 71582000 01/25/93 10:06 AM MACHINE: C DATA:CENSUS90*PH2TIPSDA42 12/16/92 21:41:39 TAPE: NONE FRAME: 80
TSF:CENSUS90*92. 12/16/92 21:42:03 UTF:CENSUS90*93. 12/16/92 21:42:03 META:CENSUS90*PH2TABLES42. 12/16/92 21:46:30

Table 9. Population and Housing Units, 1970 to 1990; Area Measurements and Density: 1990—Con.

[For information concerning historical counts, see "User Notes." Density is computed using land area. For definitions of terms and meanings of symbols, see text]

Place and [In Selected States] County Subdivision	Population			Housing units			1990 area measurements				1990 density			
							Total area		Land area		Population per—		Housing units per—	
	1990	1980	1970	1990	1980	1970	Square kilometers	Square miles	Square kilometers	Square miles	Square kilometer	Square mile	Square kilometer	Square mile
Portage borough, Cambria County	3 105	3 510	4 151	1 380	1 374	1 330	1.7	.7	1.7	.7	1 826.5	4 435.7	811.8	1 971.4
Portage township, Cambria County	4 089	4 507	3 750	1 546	1 547	1 107	63.3	24.4	63.0	24.3	64.9	168.3	24.5	63.6
Portage township, Cameron County	211	304	284	128	145	117	47.0	18.1	46.9	18.1	4.5	11.7	2.7	7.1
Portage township, Potter County	176	254	217	260	265	150	97.5	37.7	97.5	37.7	1.8	4.7	2.7	6.9
Port Allegany borough, McKean County	2 391	2 593	2 703	1 023	1 071	965	4.7	1.8	4.7	1.8	508.7	1 328.3	217.7	568.3
Port Carbon borough, Schuylkill County	2 134	2 576	2 717	903	1 008	905	2.0	.8	2.0	.8	1 067.0	2 667.5	451.5	1 128.8
Port Clinton borough, Schuylkill County	328	337	363	138	138	130	1.3	.5	1.3	.5	252.3	656.0	106.2	276.0
Porter township, Clarion County	1 564	1 657	1 436	599	587	467	115.2	44.5	115.2	44.5	13.6	35.1	5.2	13.5
Porter township, Clinton County	1 437	1 492	1 185	543	554	370	66.6	25.7	66.5	25.7	21.6	55.9	8.2	21.1
Porter township, Huntingdon County	1 942	1 778	1 222	813	673	448	92.3	35.6	91.6	35.4	21.2	54.9	8.9	23.0
Porter township, Jefferson County	310	313	280	133	127	100	45.9	17.7	45.9	17.7	6.8	17.5	2.9	7.5
Porter township, Lycoming County	1 441	1 541	1 283	570	548	381	20.6	8.0	19.8	7.6	72.8	189.6	28.8	75.0
Porter township, Pike County	163	277	88	872	848	636	156.4	60.4	151.7	58.6	1.1	2.8	5.7	14.9
Porter township, Schuylkill County	2 560	2 593	2 525	1 086	1 025	904	46.4	17.9	46.4	17.9	55.2	143.0	23.4	60.7
Portersville borough, Butler County	307	320	292	115	117	101	2.1	.8	2.1	.8	146.2	383.8	54.8	143.8
Portland borough, Northampton County	516	540	612	235	250	223	1.5	.6	1.3	.5	396.9	1 032.0	180.8	470.0
Port Matilda borough, Centre County	669	647	680	269	251	216	1.4	.5	1.4	.5	477.9	1 338.0	192.1	538.0
Port Royal borough, Juniata County	836	835	829	389	348	317	1.8	.7	1.7	.7	491.8	1 194.3	228.8	555.7
Port Vue borough, Allegheny County	4 641	5 316	5 862	1 957	1 922	1 757	2.9	1.1	2.8	1.1	1 657.5	4 219.1	698.9	1 779.1
Potter township, Beaver County	546	605	484	206	223	157	17.4	6.7	15.9	6.1	34.3	89.5	13.0	33.8
Potter township, Centre County	3 020	2 643	1 878	1 331	1 107	680	150.8	58.2	150.5	58.1	20.1	52.0	8.8	22.9
Pottsgrove CDP, Montgomery County	3 122	3 199	...	1 103	1 045	...	7.1	2.7	7.1	2.7	439.7	1 156.3	155.4	408.5
Pottstown borough, Montgomery County	21 831	22 729	25 355	9 700	9 433	8 735	12.7	4.9	12.5	4.8	1 746.5	4 548.1	776.0	2 020.8
Pottsville city, Schuylkill County	16 603	18 195	19 715	7 306	7 423	7 332	10.9	4.2	10.9	4.2	1 523.2	3 953.1	670.3	1 739.5
President township, Venango County	501	534	360	703	689	200	99.6	38.4	96.8	37.4	5.2	13.4	7.3	18.8
Preston township, Wayne County	1 044	1 036	946	903	720	609	136.2	52.6	131.2	50.7	8.0	20.6	6.9	17.8
Price township, Monroe County	1 633	684	377	1 060	554	233	65.6	25.3	65.1	25.2	25.1	64.8	16.3	42.1
Pringle borough, Luzerne County	1 161	1 221	1 155	465	453	357	1.2	.5	1.2	.5	967.5	2 322.0	387.5	930.0
Progress CDP, Dauphin County	9 654	...	...	4 524	...	...	6.7	2.6	6.7	2.6	1 440.9	3 713.1	675.2	1 740.0
Prompton borough, Wayne County	238	249	224	104	99	81	4.4	1.7	4.1	1.6	58.0	148.8	25.4	65.0
Prospect borough, Butler County	1 122	1 016	973	461	405	307	12.4	4.8	12.4	4.8	90.5	233.8	37.2	96.0
Prospect Park borough, Delaware County	6 764	6 593	7 250	2 712	2 682	2 387	1.9	.7	1.9	.7	3 560.0	9 662.9	1 427.4	3 874.3
Providence township, Lancaster County	6 071	4 781	2 842	2 181	1 667	849	52.2	20.1	52.2	20.1	116.3	302.0	41.8	108.5
Pulaski township, Beaver County	1 697	1 998	2 126	743	772	677	2.1	.8	2.1	.8	808.1	2 121.3	353.8	928.8
Pulaski township, Lawrence County	3 469	4 189	3 187	1 261	1 440	873	79.1	30.5	78.9	30.5	44.0	113.7	16.0	41.3
Punxsutawney borough, Jefferson County	6 782	7 479	7 792	3 111	3 241	2 835	8.9	3.4	8.9	3.4	762.0	1 994.7	349.6	915.0
Putnam township, Tioga County	444	453	477	196	195	172	1.6	.6	1.6	.6	277.5	740.0	122.5	326.7
Pymatuning township, Mercer County	3 736	3 880	3 073	1 496	1 404	898	46.8	18.1	42.7	16.5	87.5	226.4	35.0	90.7
Quakertown borough, Bucks County	8 982	8 867	7 276	3 625	3 596	2 787	5.2	2.0	5.2	2.0	1 727.3	4 491.0	697.1	1 812.5
Quarryville borough, Lancaster County	1 642	1 558	1 571	724	659	602	3.4	1.3	3.4	1.3	482.9	1 263.1	212.9	556.9
Quemahoning township, Somerset County	2 301	2 334	2 079	878	844	646	93.5	36.1	91.8	35.5	25.1	64.8	9.6	24.7
Quincy township, Franklin County	5 704	5 792	5 264	1 739	1 683	1 307	115.7	44.7	115.7	44.7	49.3	127.6	15.0	38.9
Raccoon township, Beaver County	3 426	3 133	2 615	1 177	1 062	737	49.9	19.3	48.0	18.5	71.4	185.2	24.5	63.6
Radnor township, Delaware County	28 703	27 676	28 782	10 580	9 481	8 235	35.7	13.8	35.6	13.8	806.3	2 079.9	297.2	766.7
Radnor Township CDP, Delaware County	28 705	27 676	...	10 579	9 481	...	35.7	13.8	35.7	13.8	804.1	2 080.1	296.3	766.6
Railroad borough, York County	317	272	308	114	100	102	1.6	.6	1.6	.6	198.1	528.3	71.3	190.0
Rainsburg borough, Bedford County	175	201	179	64	71	67	.4	.2	.4	.2	437.5	875.0	160.0	320.0
Ralpho township, Northumberland County	3 625	3 131	2 476	1 448	1 217	867	47.8	18.5	47.8	18.5	75.8	195.9	30.3	78.3
Ramblewood CDP, Centre County	1 104	...	...	367	...	...	17.2	6.6	17.2	6.6	64.2	167.3	21.3	55.6
Ramey borough, Clearfield County	536	568	542	228	212	189	2.3	.9	2.3	.9	233.0	595.6	99.1	253.3
Randolph township, Crawford County	1 661	1 589	1 437	667	615	463	112.9	43.6	112.1	43.3	14.8	38.4	6.0	15.4
Rankin borough, Allegheny County	2 503	2 892	3 704	1 186	1 200	1 242	1.3	.5	1.1	.4	2 275.5	6 257.5	1 078.2	2 965.0
Ransom township, Lackawanna County	1 608	1 506	1 196	584	468	302	46.5	18.0	45.7	17.6	35.2	91.4	12.8	33.2
Rapho township, Lancaster County	8 211	7 157	5 121	2 916	2 490	1 476	123.1	47.5	123.1	47.5	66.7	172.9	23.7	61.4
Rayburn township, Armstrong County	1 823	1 971	1 983	723	698	606	32.0	12.4	30.8	11.9	59.2	153.2	23.5	60.8
Rayne township, Indiana County	3 339	3 207	2 782	1 196	1 115	874	122.4	47.3	122.3	47.2	27.3	70.7	9.8	25.3
Reade township, Cambria County	1 716	1 895	1 752	767	787	617	101.0	39.0	101.0	39.0	17.0	44.0	7.6	19.7
Reading township, Adams County	3 828	2 660	1 724	1 495	1 010	648	69.4	26.8	68.8	26.6	55.6	143.9	21.7	56.2
Reading city, Berks County	78 380	78 686	87 643	34 276	34 142	33 868	26.1	10.1	25.3	9.8	3 098.0	7 998.0	1 354.8	3 497.6
Reamstown CDP, Lancaster County	2 649	1 308	1 050	954	465	359	5.9	2.3	5.9	2.3	449.0	1 151.7	161.7	414.8
Redbank township, Armstrong County	1 058	1 161	916	468	408	331	84.5	32.6	83.8	32.4	12.6	32.7	5.6	14.4
Redbank township, Clarion County	1 576	1 735	1 533	612	622	495	78.0	30.1	78.0	30.1	20.2	52.4	7.8	20.3
Red Hill borough, Montgomery County	1 794	1 727	1 201	715	548	408	1.9	.7	1.9	.7	944.2	2 562.9	376.3	1 021.4
Red Lion borough, York County	6 130	5 824	5 645	2 572	2 429	2 110	3.3	1.3	3.3	1.3	1 857.6	4 715.4	779.4	1 978.5
Redstone township, Fayette County	6 459	7 681	8 010	2 824	2 958	2 741	58.7	22.6	58.5	22.6	110.4	285.8	48.3	125.0
Reed township, Dauphin County	259	289	259	115	116	79	21.9	8.5	15.4	5.9	16.8	43.9	7.5	19.5
Reedsville CDP, Mifflin County	1 030	1 023	...	425	420	...	4.8	1.9	4.8	1.9	214.6	542.1	88.5	223.7
Reiffton CDP, Berks County	2 522	...	...	996	...	...	3.6	1.4	3.6	1.4	700.6	1 801.4	276.7	711.4
Reilly township, Schuylkill County	835	884	941	346	338	305	42.1	16.3	42.0	16.2	19.9	51.5	8.2	21.4
Reinerton-Orwin-Muir CDP, Schuylkill County	1 255	...	...	535	...	...	3.6	1.4	3.6	1.4	348.6	896.4	148.6	382.1

TIPSII [UPF] GPH242 CENSUS90 71582000 01/25/93 10:06 AM MACHINE: C DATA:CENSUS90*PH2TIPSDA42. 12/16/92 21:41:39 TAPE: NONE FRAME: 81
TSF:CENSUS90*92. 12/16/92 21:42:03 UTF:CENSUS90*93. 12/16/92 21:42:03 META:CENSUS90*PH2TABLES42. 12/16/92 21:46:30

Table 9. Population and Housing Units, 1970 to 1990; Area Measurements and Density: 1990—Con.

[For information concerning historical counts, see "User Notes." Density is computed using land area. For definitions of terms and meanings of symbols, see text]

Place and [In Selected States] County Subdivision	Population			Housing units			1990 area measurements				1990 density			
							Total area		Land area		Population per—		Housing units per—	
	1990	1980	1970	1990	1980	1970	Square kilometers	Square miles	Square kilometers	Square miles	Square kilometer	Square mile	Square kilometer	Square mile
Renovo borough, Clinton County	1 526	1 812	2 620	785	817	1 002	3.0	1.2	3.0	1.2	508.7	1 271.7	261.7	654.2
Republic CDP, Fayette County	1 603	2 220	2 194	734	877	766	1.9	.7	1.9	.7	843.7	2 290.0	386.3	1 048.6
Reserve township, Allegheny County	3 866	4 306	4 151	1 489	1 503	1 226	5.2	2.0	5.2	2.0	743.5	1 933.0	286.3	744.5
Reserve Township CDP, Allegheny County	3 866	4 306	...	1 489	1 503	...	5.2	2.0	5.2	2.0	743.5	1 933.0	286.3	744.5
Reynoldsville borough, Jefferson County	2 818	3 016	2 771	1 258	1 286	1 061	3.7	1.4	3.7	1.4	761.6	2 012.9	340.0	898.6
Rheems CDP, Lancaster County	1 044	1 267	...	368	418	...	3.1	1.2	3.1	1.2	336.8	870.0	118.7	306.7
Rice township, Luzerne County	1 907	r1 921	941	686	r616	307	29.3	11.3	28.7	11.1	66.4	171.8	23.9	61.8
Rices Landing borough, Greene County	457	516	473	186	210	194	2.3	.9	2.0	.8	228.5	571.3	93.0	232.5
Richboro CDP, Bucks County	5 332	5 141	...	1 548	1 354	...	10.9	4.2	10.9	4.2	489.2	1 269.5	142.0	368.6
Richhill township, Greene County	1 102	1 183	1 070	485	459	404	145.2	56.1	145.0	56.0	7.6	19.7	3.3	8.7
Richland township, Allegheny County	8 600	7 749	7 819	3 201	2 887	2 266	37.7	14.6	37.7	14.6	228.1	589.0	84.9	219.2
Richland township, Bucks County	8 560	6 286	4 089	3 344	2 531	1 301	53.2	20.5	53.1	20.5	161.2	417.6	63.0	163.1
Richland township, Cambria County	12 777	12 899	10 195	4 765	4 299	2 894	50.7	19.6	50.6	19.5	252.5	655.2	94.2	244.4
Richland township, Clarion County	490	541	553	246	226	200	40.8	15.7	39.1	15.1	12.5	32.5	6.3	16.3
Richland borough, Lebanon County	1 457	1 470	1 444	557	526	468	4.0	1.6	4.0	1.6	364.3	910.6	139.3	348.1
Richland township, Venango County	775	1 055	686	341	575	243	58.0	22.4	57.5	22.2	13.5	34.9	5.9	15.4
Richlandtown borough, Bucks County	1 195	1 180	856	379	381	251	.7	.3	.7	.3	1 707.1	3 983.3	541.4	1 263.3
Richmond township, Berks County	3 439	3 204	2 745	1 343	1 177	859	61.3	23.7	61.2	23.6	56.2	145.7	21.9	56.9
Richmond township, Crawford County	1 370	1 228	1 023	550	493	363	94.5	36.5	94.3	36.4	14.5	37.6	5.8	15.1
Richmond township, Tioga County	2 305	2 157	1 815	935	858	573	131.8	50.9	131.6	50.8	17.5	45.4	7.1	18.4
Ridgebury township, Bradford County	2 026	2 102	1 669	874	755	575	99.5	38.4	99.2	38.3	20.4	52.9	8.8	22.8
Ridgway borough, Elk County	4 793	5 604	6 022	2 141	2 204	2 062	6.9	2.7	6.9	2.7	694.6	1 775.2	310.3	793.0
Ridgway township, Elk County	2 617	2 777	2 578	1 127	1 035	884	227.3	87.8	226.1	87.3	11.6	30.0	5.0	12.9
Ridley township, Delaware County	31 169	33 771	39 085	12 276	12 179	11 444	13.6	5.3	13.1	5.1	2 379.3	6 111.6	937.1	2 407.1
Ridley Park borough, Delaware County	7 592	7 889	9 025	3 152	3 062	2 989	2.8	1.1	2.8	1.1	2 711.4	6 901.8	1 125.7	2 865.5
Riegelsville borough, Bucks County	912	993	1 050	404	393	353	2.7	1.1	2.6	1.0	350.8	912.0	155.4	404.0
Rimersburg borough, Clarion County	1 053	1 096	1 146	468	464	441	.9	.4	.9	.4	1 170.0	2 632.5	520.0	1 170.0
Ringgold township, Jefferson County	705	883	735	308	311	240	49.7	19.2	49.6	19.2	14.2	36.7	6.2	16.0
Ringtown borough, Schuylkill County	853	837	880	353	326	294	1.1	.4	1.1	.4	775.5	2 132.5	320.9	882.5
Riverside borough, Northumberland County	1 991	2 266	1 905	783	797	592	13.8	5.3	12.5	4.8	159.3	414.8	62.6	163.1
Roaring Brook township, Lackawanna County	1 966	1 895	1 385	695	608	382	57.8	22.3	56.7	21.9	34.7	89.8	12.3	31.7
Roaring Creek township, Columbia County	478	469	364	311	198	126	60.9	23.5	60.9	23.5	7.8	20.3	5.1	13.2
Roaring Spring borough, Blair County	2 615	2 962	2 811	1 089	1 181	967	2.1	.8	2.1	.8	1 245.2	3 268.8	518.6	1 361.3
Robeson township, Berks County	5 972	4 729	3 644	2 188	1 714	1 162	93.6	36.1	93.0	35.9	64.2	166.4	23.5	60.9
Robesonia borough, Berks County	1 944	1 748	1 685	772	662	582	2.3	.9	2.3	.9	845.2	2 160.0	335.7	857.8
Robinson township, Allegheny County	10 830	9 416	10 158	4 498	3 179	3 042	38.6	14.9	38.1	14.7	284.3	736.7	118.1	306.0
Robinson township, Washington County	2 160	1 812	2 073	890	667	664	55.0	21.2	54.8	21.2	39.4	101.9	16.2	42.0
Robinson Township CDP, Allegheny County	10 830	...	...	4 498	...	...	38.6	14.9	38.1	14.7	284.3	736.7	118.1	306.0
Rochester borough, Beaver County	4 156	4 759	4 819	1 952	2 041	1 829	1.8	.7	1.5	.6	2 770.7	6 926.7	1 301.3	3 253.3
Rochester township, Beaver County	3 247	3 427	4 089	1 246	1 178	1 213	10.0	3.9	9.9	3.8	328.0	854.5	125.9	327.9
Rockdale township, Crawford County	1 045	1 060	820	481	518	308	93.7	36.2	93.3	36.0	11.2	29.0	5.2	13.4
Rockefeller township, Northumberland County	2 029	1 851	1 312	718	626	402	53.4	20.6	53.4	20.6	38.0	98.5	13.4	34.9
Rockhill Furnace borough, Huntingdon County	421	472	480	185	181	163	.7	.3	.7	.3	601.4	1 403.3	264.3	616.7
Rockland township, Berks County	2 675	1 911	1 452	989	704	477	44.2	17.1	44.2	17.1	60.5	156.4	22.4	57.8
Rockland township, Venango County	1 320	1 310	1 255	1 309	1 330	870	128.8	49.7	128.8	49.7	10.2	26.6	10.2	26.3
Rockledge borough, Montgomery County	2 679	2 538	2 564	1 119	1 103	983	.9	.3	.9	.3	2 976.7	8 930.0	1 243.3	3 730.0
Rockwood borough, Somerset County	1 014	1 058	1 051	449	423	369	.8	.3	.8	.3	1 267.5	3 380.0	561.3	1 496.7
Rome borough, Bradford County	475	426	338	191	176	101	1.6	.6	1.6	.6	296.9	791.7	119.4	318.3
Rome township, Bradford County	1 043	938	614	438	413	193	77.8	30.0	77.5	29.9	13.5	34.9	5.7	14.6
Rome township, Crawford County	1 491	1 304	1 020	510	444	276	106.8	41.2	106.8	41.2	14.0	36.2	4.8	12.4
Roscoe borough, Washington County	872	1 123	1 176	426	484	420	.6	.2	.5	.2	1 744.0	4 360.0	852.0	2 130.0
Rose township, Jefferson County	1 198	1 157	975	485	455	358	49.6	19.1	49.5	19.1	24.2	62.7	9.8	25.4
Roseto borough, Northampton County	1 555	1 484	1 538	619	561	503	1.6	.6	1.6	.6	971.9	2 591.7	386.9	1 031.7
Rose Valley borough, Delaware County	982	1 038	876	341	336	247	1.8	.7	1.8	.7	545.6	1 402.9	189.4	487.1
Roseville borough, Tioga County	230	211	178	90	80	65	1.4	.5	1.4	.5	164.3	460.0	64.3	180.0
Ross township, Allegheny County	33 482	35 102	32 892	14 124	13 386	9 822	37.2	14.4	37.2	14.4	900.1	2 325.1	379.7	980.8
Ross township, Luzerne County	2 634	2 323	1 592	1 168	1 121	665	113.3	43.7	112.0	43.2	23.5	61.0	10.4	27.0
Ross township, Monroe County	3 696	2 267	998	1 416	859	383	58.7	22.7	58.6	22.6	63.1	163.5	24.2	62.7
Rosslyn Farms borough, Allegheny County	483	521	608	194	189	183	1.6	.6	1.6	.6	301.9	805.0	121.3	323.3
Ross Township CDP, Allegheny County	33 482	35 102	...	14 124	13 386	...	37.2	14.4	37.2	14.4	900.1	2 325.1	379.7	980.8
Rostraver township, Westmoreland County	11 224	11 430	10 525	4 622	4 270	3 322	85.2	32.9	83.3	32.2	134.7	348.6	55.5	143.5
Rothsville CDP, Lancaster County	2 097	1 263	1 318	765	493	448	6.2	2.4	6.2	2.4	338.2	873.8	123.4	318.8
Roulette township, Potter County	1 266	1 322	1 328	650	610	477	84.6	32.7	84.6	32.7	15.0	38.7	7.7	19.9
Rouseville borough, Venango County	583	734	877	254	278	275	2.4	.9	2.3	.9	253.5	647.8	110.4	282.2
Rouzerville CDP, Franklin County	1 188	1 371	1 419	462	506	453	1.9	.7	1.9	.7	625.3	1 697.1	243.2	660.0
Royalton borough, Dauphin County	1 120	981	1 040	456	362	339	.9	.4	.9	.3	1 244.4	3 733.3	506.7	1 520.0
Royersford borough, Montgomery County	4 458	4 243	4 235	1 942	1 786	1 460	2.1	.8	2.0	.8	2 229.0	5 572.5	971.0	2 427.5
Rural Valley borough, Armstrong County	957	1 033	962	411	395	350	5.5	2.1	5.5	2.1	174.0	455.7	74.7	195.7
Ruscombmanor township, Berks County	3 129	2 546	1 985	1 163	919	650	36.0	13.9	36.0	13.9	86.9	225.1	32.3	83.7
Rush township, Centre County	3 411	3 434	3 167	1 578	1 464	1 306	385.2	148.7	384.3	148.4	8.9	23.0	4.1	10.6

TIPSII [UPF] GPH242 CENSUS90 71582000 01/25/93 10:06 AM MACHINE: C DATA:CENSUS90*PH2TIPSDA42. 12/16/92 21:41:39 TAPE: NONE FRAME: 82
TSF:CENSUS90*92. 12/16/92 21:42:03 UTF:CENSUS90*93. 12/16/92 21:42:03 META:CENSUS90*PH2TABLES42. 12/16/92 21:46:30

Table 9. Population and Housing Units, 1970 to 1990; Area Measurements and Density: 1990—Con.

[For information concerning historical counts, see "User Notes." Density is computed using land area. For definitions of terms and meanings of symbols, see text]

Place and [In Selected States] County Subdivision	Population			Housing units			1990 area measurements				1990 density			
							Total area		Land area		Population per—		Housing units per—	
	1990	1980	1970	1990	1980	1970	Square kilometers	Square miles	Square kilometers	Square miles	Square kilometer	Square mile	Square kilometer	Square mile
Rush township, Dauphin County	201	212	160	104	117	92	63.1	24.4	60.7	23.4	3.3	8.6	1.7	4.4
Rush township, Northumberland County	1 097	1 169	995	394	391	283	70.9	27.4	69.3	26.8	15.8	40.9	5.7	14.7
Rush township, Schuylkill County	3 472	3 440	2 730	1 460	1 379	994	61.7	23.8	59.0	22.8	58.8	152.3	24.7	64.0
Rush township, Susquehanna County	1 126	1 079	925	546	436	259	98.2	37.9	97.9	37.8	11.5	29.8	5.6	14.4
Russellton CDP, Allegheny County	1 691	1 878	1 597	659	651	509	3.7	1.4	3.7	1.4	457.0	1 207.9	178.1	470.7
Rutherford CDP, Dauphin County	3 481	…	…	1 404	…	…	3.0	1.2	3.0	1.2	1 160.3	2 900.8	468.0	1 170.0
Rutland township, Tioga County	646	617	476	294	226	138	91.8	35.4	91.7	35.4	7.0	18.2	3.2	8.3
Rutledge borough, Delaware County	843	934	1 167	326	318	328	.3	.1	.3	.1	2 810.0	8 430.0	1 086.7	3 260.0
Ryan township, Schuylkill County	1 363	1 275	1 073	564	520	399	47.2	18.2	46.6	18.0	29.2	75.7	12.1	31.3
Rye township, Perry County	2 136	1 642	1 316	750	561	404	66.3	25.6	66.3	25.6	32.2	83.4	11.3	29.3
Sadsbury township, Chester County	2 510	2 398	2 103	915	881	715	16.2	6.2	16.2	6.2	154.9	404.8	56.5	147.6
Sadsbury township, Crawford County	2 575	2 702	2 221	2 031	1 875	1 628	65.0	25.1	61.5	23.7	41.9	108.6	33.0	85.7
Sadsbury township, Lancaster County	2 712	2 048	1 495	803	603	383	51.2	19.8	51.2	19.8	53.0	137.0	15.7	40.6
Saegertown borough, Crawford County	1 066	942	1 348	364	376	358	3.7	1.4	3.7	1.4	288.1	761.4	98.4	260.0
St. Clair borough, Schuylkill County	3 524	4 037	4 576	1 653	1 659	1 594	3.2	1.2	3.2	1.2	1 101.3	2 936.7	516.6	1 377.5
St. Clair township, Westmoreland County	1 603	1 668	1 507	667	613	478	74.4	28.7	73.4	28.4	21.8	56.4	9.1	23.5
St. Clairsville borough, Bedford County	88	90	96	41	37	33	.1	–	.1	–	880.0	–	410.0	–
St. Lawrence borough, Berks County	1 542	1 376	1 256	622	546	447	2.4	.9	2.4	.9	642.5	1 713.3	259.2	691.1
St. Marys borough, Elk County	5 511	6 417	7 470	2 436	2 398	2 404	4.4	1.7	4.4	1.7	1 252.5	3 241.8	553.6	1 432.9
St. Michael-Sidman CDP, Cambria County	1 189	1 445	1 248	463	533	376	5.3	2.0	5.2	2.0	228.7	594.5	89.0	231.5
St. Petersburg borough, Clarion County	349	452	416	163	178	157	.9	.3	.9	.3	387.8	1 163.3	181.1	543.3
St. Thomas township, Franklin County	5 861	5 711	3 931	2 181	2 010	1 249	134.0	51.7	133.9	51.7	43.8	113.4	16.3	42.2
Salem township, Clarion County	893	906	768	345	349	269	42.2	16.3	41.6	16.1	21.5	55.5	8.3	21.4
Salem township, Luzerne County	4 503	4 627	3 890	1 824	1 728	1 258	77.7	30.0	75.0	29.0	60.0	155.3	24.3	62.9
Salem township, Mercer County	678	695	679	270	241	198	34.6	13.4	34.5	13.3	19.7	51.0	7.8	20.3
Salem township, Wayne County	2 933	2 538	1 581	2 372	1 690	768	80.9	31.2	79.0	30.5	37.1	96.2	30.0	77.8
Salem township, Westmoreland County	7 282	7 656	6 023	3 071	2 889	1 776	124.5	48.1	120.5	46.5	60.4	156.6	25.5	66.0
Salford township, Montgomery County	2 216	1 995	1 560	732	644	460	24.7	9.6	24.7	9.5	89.7	233.3	29.6	77.1
Salisbury township, Lancaster County	8 527	7 126	5 294	2 704	2 194	1 461	108.4	41.9	108.4	41.9	78.7	203.5	24.9	64.5
Salisbury township, Lehigh County	13 401	12 259	11 285	5 071	4 325	3 487	28.9	11.1	28.6	11.0	468.6	1 218.3	177.3	461.0
Salisbury borough, Somerset County	716	817	895	332	355	329	1.0	.4	1.0	.4	716.0	1 790.0	332.0	830.0
Salix-Beauty Line Park CDP, Cambria County	1 257	…	…	443	…	…	2.5	1.0	2.5	1.0	502.8	1 257.0	177.2	443.0
Salladasburg borough, Lycoming County	301	273	239	118	103	92	2.0	.8	2.0	.8	150.5	376.3	59.0	147.5
Saltillo borough, Huntingdon County	347	373	341	147	147	124	.8	.3	.8	.3	433.8	1 156.7	183.8	490.0
Saltlick township, Fayette County	3 253	3 241	2 776	1 368	1 298	979	97.5	37.7	97.5	37.7	33.4	86.3	14.0	36.3
Saltsburg borough, Indiana County	990	964	1 037	432	423	383	.8	.3	.7	.3	1 414.3	3 300.0	617.1	1 440.0
Salunga-Landisville CDP, Lancaster County	4 239	…	…	1 580	…	…	7.9	3.0	7.9	3.0	536.6	1 413.0	200.0	526.7
Sanatoga CDP, Montgomery County	5 534	3 723	…	2 013	1 355	…	8.8	3.4	8.8	3.4	628.9	1 627.6	228.8	592.1
Sand Hill CDP, Lebanon County	2 307	1 837	…	833	646	…	2.7	1.1	2.7	1.1	854.4	2 097.3	308.5	757.3
Sandy CDP, Clearfield County	1 795	1 835	2 000	733	721	729	3.8	1.5	3.8	1.5	472.4	1 196.7	192.9	488.7
Sandy township, Clearfield County	9 005	7 600	5 360	3 946	3 009	1 923	136.7	52.8	134.2	51.8	67.1	173.8	29.4	76.2
Sandy Creek township, Mercer County	806	847	753	323	310	251	42.0	16.2	41.3	15.9	19.5	50.7	7.8	20.3
Sandycreek township, Venango County	2 495	1 948	1 844	1 004	767	654	49.3	19.0	46.1	17.8	54.1	140.2	21.8	56.4
Sandy Lake borough, Mercer County	722	779	772	344	339	281	2.5	1.0	2.5	1.0	288.8	722.0	137.6	344.0
Sandy Lake township, Mercer County	1 161	1 163	884	480	448	308	63.7	24.6	63.0	24.3	18.4	47.8	7.6	19.8
Sankertown borough, Cambria County	770	804	881	281	276	242	.7	.3	.7	.3	1 100.0	2 566.7	401.4	936.7
Saville township, Perry County	1 818	1 622	1 200	820	794	429	119.2	46.0	119.2	46.0	15.3	39.5	6.9	17.8
Saxonburg borough, Butler County	1 345	1 336	1 191	580	549	410	2.3	.9	2.3	.9	584.8	1 494.4	252.2	644.4
Saxton borough, Bedford County	838	814	858	403	359	326	1.1	.4	1.1	.4	761.8	2 095.0	366.4	1 007.5
Sayre borough, Bradford County	5 791	6 951	7 473	2 602	2 738	2 511	5.3	2.0	5.3	2.0	1 092.6	2 895.5	490.9	1 301.0
Scalp Level borough, Cambria County	1 158	1 186	1 353	476	423	418	1.6	.6	1.6	.6	723.8	1 930.0	297.5	793.3
Schellsburg borough, Bedford County	245	325	271	132	148	116	1.0	.4	1.0	.4	245.0	612.5	132.0	330.0
Schlusser CDP, Cumberland County	4 728	…	…	1 859	…	…	6.5	2.5	6.5	2.5	727.4	1 891.2	286.0	743.6
Schnecksville CDP, Lehigh County	1 780	…	…	634	…	…	3.1	1.2	3.1	1.2	574.2	1 483.3	204.5	528.3
Schuylkill township, Chester County	5 538	5 993	5 779	2 115	2 024	1 621	23.0	8.9	22.2	8.6	249.5	644.0	95.3	245.9
Schuylkill township, Schuylkill County	1 230	1 518	1 516	567	608	547	25.5	9.8	25.5	9.8	48.2	125.5	22.2	57.9
Schuylkill Haven borough, Schuylkill County	5 610	5 977	6 125	2 491	2 451	2 160	3.7	1.4	3.7	1.4	1 516.2	4 007.1	673.2	1 779.3
Schwenksville borough, Montgomery County	1 326	1 041	809	543	459	276	1.1	.4	1.0	.4	1 326.0	3 315.0	543.0	1 357.5
Scott township, Allegheny County	17 118	20 413	21 856	7 797	7 832	6 477	10.2	4.0	10.2	4.0	1 678.2	4 279.5	764.4	1 949.3
Scott township, Columbia County	4 423	3 951	3 875	1 866	1 522	1 264	19.4	7.5	18.6	7.2	237.8	614.3	100.3	259.2
Scott township, Lackawanna County	5 350	4 624	3 803	2 020	1 864	1 181	71.7	27.7	70.8	27.3	75.6	196.0	28.5	74.0
Scott township, Lawrence County	2 200	1 821	1 410	816	689	465	51.1	19.7	51.0	19.7	43.1	111.7	16.0	41.4
Scott township, Wayne County	590	576	604	405	319	240	116.7	45.0	114.8	44.3	5.1	13.3	3.5	9.1
Scottdale borough, Westmoreland County	5 184	5 833	5 818	2 289	2 325	2 144	3.0	1.2	3.0	1.2	1 728.0	4 320.0	763.0	1 907.5
Scott Township CDP, Allegheny County	17 118	20 413	…	7 797	7 832	…	10.2	4.0	10.2	4.0	1 678.2	4 279.5	764.4	1 949.3
Scranton city, Lackawanna County	81 805	88 117	102 696	35 357	36 159	36 255	65.9	25.4	65.3	25.2	1 252.8	3 246.2	541.5	1 403.1
Scrubgrass township, Venango County	673	719	735	591	315	435	71.1	27.5	66.7	25.7	10.1	26.2	8.9	23.0
Selinsgrove borough, Snyder County	5 384	5 227	5 116	1 839	1 677	1 514	5.0	1.9	5.0	1.9	1 076.8	2 833.7	367.8	967.9
Sellersville borough, Bucks County	4 479	3 143	2 829	1 703	1 153	909	3.0	1.2	3.0	1.2	1 493.0	3 732.5	567.7	1 419.2
Seneca CDP, Venango County	1 029	…	…	423	…	…	5.8	2.3	5.8	2.3	177.4	447.4	72.9	183.9
Sergeant township, McKean County	154	171	256	278	286	199	208.0	80.3	207.9	80.3	.7	1.9	1.3	3.5
Seven Fields borough, Butler County	556	…	…	274	…	…	2.2	.8	2.2	.8	252.7	695.0	124.5	342.5
Three Springs borough, Huntingdon County	422	30	37	194	27	10	2.6	1.0	2.6	1.0	162.3	422.0	74.6	194.0

TIPSII [UPF] GPH242 CENSUS90 71582000 01/25/93 10:06 AM MACHINE: C DATA:CENSUS90*PH2TIPSDA42. 12/16/92 21:41:39 TAPE: NONE FRAME: 83
TSF:CENSUS90*92. 12/16/92 21:42:03 UTF:CENSUS90*93. 12/16/92 21:42:03 META:CENSUS90*PH2TABLES42. 12/16/92 21:46:30

Table 9. Population and Housing Units, 1970 to 1990; Area Measurements and Density: 1990—Con.

[For information concerning historical counts, see "User Notes." Density is computed using land area. For definitions of terms and meanings of symbols, see text]

Place and [In Selected States] County Subdivision	Population			Housing units			1990 area measurements				1990 density			
							Total area		Land area		Population per—		Housing units per—	
	1990	1980	1970	1990	1980	1970	Square kilometers	Square miles	Square kilometers	Square miles	Square kilometer	Square mile	Square kilometer	Square mile
Seven Springs borough	22	30	37	564	27	10	3.0	1.2	3.0	1.2	7.3	18.3	188.0	470.0
Fayette County	–	–	–	–	1	–	.3	.1	.3	.1	–	–	–	–
Somerset County	22	30	37	564	26	10	2.7	1.0	2.7	1.0	8.1	22.0	208.9	564.0
Seven Valleys borough, York County	483	500	688	198	185	203	3.0	1.1	3.0	1.1	161.0	439.1	66.0	180.0
Seward borough, Westmoreland County	522	675	746	224	259	243	.6	.2	.6	.2	870.0	2 610.0	373.3	1 120.0
Sewickley borough, Allegheny County	4 134	4 778	5 660	2 116	2 198	2 117	2.8	1.1	2.5	1.0	1 653.6	4 134.0	846.4	2 116.0
Sewickley township, Westmoreland County	6 642	7 095	6 735	2 680	2 558	2 061	69.5	26.8	68.9	26.6	96.4	249.7	38.9	100.8
Sewickley Heights borough, Allegheny County	984	899	797	406	330	276	19.0	7.3	19.0	7.3	51.8	134.8	21.4	55.6
Sewickley Hills borough, Allegheny County	622	419	270	222	143	80	6.4	2.5	6.4	2.5	97.2	248.8	34.7	88.8
Shade township, Somerset County	3 177	3 530	3 428	1 355	1 350	1 151	174.3	67.3	174.1	67.2	18.2	47.3	7.8	20.2
Shade Gap borough, Huntingdon County	113	141	186	50	56	63	.1	–	.1	–	1 130.0	–	500.0	–
Shaler township, Allegheny County	30 533	33 694	33 369	11 830	11 530	9 614	29.3	11.3	28.8	11.1	1 060.2	2 750.7	410.8	1 065.8
Shaler Township CDP, Allegheny County	30 533	33 694	…	11 830	11 530	…	29.3	11.3	28.8	11.1	1 060.2	2 750.7	410.8	1 065.8
Shamokin city, Northumberland County	9 184	10 357	11 719	4 861	5 030	4 863	2.2	.8	2.2	.8	4 174.5	11 480.0	2 209.5	6 076.3
Shamokin township, Northumberland County	1 697	2 035	1 670	697	746	554	80.7	31.1	80.4	31.0	21.1	54.7	8.7	22.5
Shamokin Dam borough, Snyder County	1 690	1 622	1 562	754	654	543	4.9	1.9	4.7	1.8	359.6	938.9	160.4	418.9
Shanksville borough, Somerset County	235	273	275	95	105	98	.5	.2	.5	.2	470.0	1 175.0	190.0	475.0
Shanor-Northvue CDP, Butler County	3 517	…	…	1 364	…	…	17.5	6.7	17.4	6.7	202.1	524.9	78.4	203.6
Sharon city, Mercer County	17 493	19 057	22 653	7 670	7 745	7 632	9.7	3.7	9.7	3.7	1 803.4	4 727.8	790.7	2 073.0
Sharon township, Potter County	841	965	819	437	403	317	88.1	34.0	88.0	34.0	9.6	24.7	5.0	12.9
Sharon Hill borough, Delaware County	5 771	6 221	7 464	2 251	2 193	2 212	2.0	.8	2.0	.8	2 885.5	7 213.8	1 125.5	2 813.8
Sharpsburg borough, Allegheny County	3 781	4 351	5 453	1 864	2 039	1 851	1.7	.7	1.3	.5	2 908.5	7 562.0	1 433.8	3 728.0
Sharpsville borough, Mercer County	4 729	5 375	6 126	2 041	2 088	1 969	3.6	1.4	3.6	1.4	1 313.6	3 377.9	566.9	1 457.9
Sheakleyville borough, Mercer County	145	155	141	61	66	54	.4	.2	.4	.2	362.5	725.0	152.5	305.0
Sheffield CDP, Warren County	1 294	1 471	1 564	553	584	564	4.5	1.7	4.5	1.7	287.6	761.2	122.9	325.3
Sheffield township, Warren County	2 382	2 655	2 793	1 217	1 223	1 207	152.1	58.7	152.1	58.7	15.7	40.6	8.0	20.7
Shelocta borough, Indiana County	108	139	121	51	55	44	.3	.1	.3	.1	360.0	1 080.0	170.0	510.0
Shenandoah borough, Schuylkill County	6 221	7 589	8 287	3 440	3 741	3 628	4.1	1.6	3.9	1.5	1 595.1	4 147.3	882.1	2 293.3
Shenandoah Heights CDP, Schuylkill County	1 386	r1 589	1 471	604	r601	500	2.2	.8	2.1	.8	660.0	1 732.5	287.6	755.0
Shenango township, Lawrence County	7 187	7 937	7 798	2 667	2 660	2 238	63.1	24.4	63.1	24.4	113.9	294.5	42.3	109.3
Shenango township, Mercer County	4 339	4 399	3 141	1 709	1 522	901	77.5	29.9	77.4	29.9	56.1	145.1	22.1	57.2
Sheshequin township, Bradford County	1 211	1 141	928	534	457	311	93.4	36.1	91.5	35.3	13.2	34.3	5.8	15.1
Shickshinny borough, Luzerne County	1 108	1 192	1 685	494	513	608	1.1	.4	1.1	.4	1 007.3	2 770.0	449.1	1 235.0
Shillington borough, Berks County	5 062	5 601	6 249	2 256	2 267	2 216	2.6	1.0	2.6	1.0	1 946.9	5 062.0	867.7	2 256.0
Shiloh CDP, York County	8 245	5 315	…	3 312	1 880	…	10.9	4.2	10.9	4.2	756.4	1 963.1	303.9	788.6
Shinglehouse borough, Potter County	1 243	1 310	1 320	539	476	445	5.4	2.1	5.4	2.1	230.2	591.9	99.8	256.7
Shippen township, Cameron County	2 495	2 763	2 892	1 452	1 407	1 271	407.0	157.2	407.0	157.2	6.1	15.9	3.6	9.2
Shippen township, Tioga County	508	455	444	327	304	239	126.6	48.9	126.5	48.8	4.0	10.4	2.6	6.7
Shippensburg borough	5 331	5 261	6 536	2 366	2 277	2 175	5.2	2.0	5.2	2.0	1 025.2	2 665.5	455.0	1 183.0
Cumberland County	4 328	4 376	5 172	1 903	1 894	1 734	3.4	1.3	3.4	1.3	1 272.9	3 329.2	559.7	1 463.8
Franklin County	1 003	885	1 364	463	383	441	1.8	.7	1.8	.7	557.2	1 432.9	257.2	661.4
Shippensburg township, Cumberland County	4 606	4 136	3 198	864	719	367	6.5	2.5	6.5	2.5	708.6	1 842.4	132.9	345.6
Shippenville borough, Clarion County	474	558	602	212	213	205	1.1	.4	1.1	.4	430.9	1 185.0	192.7	530.0
Shippingport borough, Beaver County	227	255	328	91	102	107	9.4	3.6	8.5	3.3	26.7	68.8	10.7	27.6
Shiremanstown borough, Cumberland County	1 567	1 719	1 773	752	701	592	.8	.3	.8	.3	1 958.8	5 223.3	940.0	2 506.7
Shirley township, Huntingdon County	2 494	2 387	2 069	1 126	970	685	151.7	58.6	150.8	58.2	16.5	42.9	7.5	19.3
Shirleysburg borough, Huntingdon County	140	147	238	69	62	63	.4	.2	.4	.2	350.0	700.0	172.5	345.0
Shoemakersville borough, Berks County	1 443	1 391	1 427	594	562	514	1.3	.5	1.3	.5	1 110.0	2 886.0	456.9	1 188.0
Shohola township, Pike County	1 586	986	574	2 916	867	627	118.8	45.9	115.6	44.7	13.7	35.5	25.2	65.2
Shrewsbury township, Lycoming County	402	436	406	221	252	178	45.3	17.5	45.3	17.5	8.9	23.0	4.9	12.6
Shrewsbury township, Sullivan County	307	313	330	303	243	178	124.5	48.1	123.8	47.8	2.5	6.4	2.4	6.3
Shrewsbury borough, York County	2 672	2 688	1 716	1 075	912	600	4.6	1.8	4.6	1.8	580.9	1 484.4	233.7	597.2
Shrewsbury township, York County	5 898	4 551	2 578	2 053	1 484	803	75.8	29.3	75.7	29.2	77.9	202.0	27.1	70.3
Silverdale borough, Bucks County	881	499	545	309	177	157	1.2	.5	1.2	.5	734.2	1 762.0	257.5	618.0
Silver Lake township, Susquehanna County	1 542	1 073	899	934	705	559	86.2	33.3	84.7	32.7	18.2	47.2	11.0	28.6
Silver Spring township, Cumberland County	8 369	7 148	6 324	3 254	2 528	1 927	85.1	32.9	84.2	32.5	99.4	257.5	38.6	100.1
Sinking Spring borough, Berks County	2 467	2 617	2 862	1 198	1 123	1 077	3.5	1.3	3.5	1.3	704.9	1 897.7	342.3	921.5
Skippack CDP, Montgomery County	2 042	…	…	815	…	…	6.6	2.5	6.6	2.5	309.4	816.8	123.5	326.0
Skippack township, Montgomery County	8 790	5 784	5 265	1 784	1 382	1 058	36.2	14.0	35.8	13.8	245.5	637.0	49.8	129.3
Skyline View CDP, Dauphin County	2 370	2 218	1 996	815	674	568	6.8	2.6	6.8	2.6	348.5	911.5	119.9	313.5
Slatington borough, Lehigh County	4 678	4 277	4 687	1 849	1 669	1 584	3.6	1.4	3.4	1.3	1 375.9	3 598.5	543.8	1 422.3
Sligo borough, Clarion County	706	798	825	294	314	292	3.7	1.4	3.7	1.4	190.8	504.3	79.5	210.0
Slippery Rock borough, Butler County	3 008	3 047	4 949	887	780	727	4.4	1.7	4.4	1.7	683.6	1 769.4	201.6	521.8
Slippery Rock township, Butler County	4 638	4 607	1 959	1 260	1 305	844	67.0	25.9	66.9	25.8	69.3	179.8	18.8	48.8
Slippery Rock township, Lawrence County	3 196	3 234	2 541	1 199	1 105	776	78.4	30.3	78.2	30.2	40.9	105.8	15.3	39.7
Slocum township, Luzerne County	1 159	1 015	858	429	360	263	26.6	10.3	25.7	9.9	45.1	117.1	16.7	43.3
Smethport borough, McKean County	1 734	1 797	1 883	767	757	648	4.4	1.7	4.3	1.7	403.3	1 020.0	178.4	451.2
Smicksburg borough, Indiana County	76	82	79	35	37	33	.4	.1	.4	.1	190.0	760.0	87.5	350.0
Smith township, Washington County	4 844	5 583	5 812	2 014	2 001	1 849	89.1	34.4	89.1	34.4	54.4	140.8	22.6	58.5
Smithfield township, Bradford County	1 520	1 536	1 397	620	575	413	108.0	41.7	107.8	41.6	14.1	36.5	5.8	14.9
Smithfield borough, Fayette County	1 000	1 084	969	397	432	341	1.8	.7	1.8	.7	555.6	1 428.6	220.6	567.1
Smithfield township, Huntingdon County	4 181	2 495	2 488	624	621	587	14.9	5.7	14.5	5.6	288.3	746.6	43.0	111.4

TIPSII [UPF] GPH242 CENSUS90 7158200 01/25/93 10:06 AM MACHINE: C DATA:CENSUS90*PH2TIPSDA42. 12/16/92 21:41:39 TAPE: NONE FRAME: 84
TSF:CENSUS90*92. 12/16/92 21:42:03 UTF:CENSUS90*93. 12/16/92 21:42:03 META:CENSUS90*PH2TABLES42. 12/16/92 21:46:30

Table 9. Population and Housing Units, 1970 to 1990; Area Measurements and Density: 1990—Con.

[For information concerning historical counts, see "User Notes." Density is computed using land area. For definitions of terms and meanings of symbols, see text]

Place and [In Selected States] County Subdivision	Population			Housing units			1990 area measurements				1990 density			
							Total area		Land area		Population per—		Housing units per—	
	1990	1980	1970	1990	1980	1970	Square kilometers	Square miles	Square kilometers	Square miles	Square kilometer	Square mile	Square kilometer	Square mile
Smithfield township, Monroe County	4 692	3 466	2 285	2 382	1 670	1 124	61.9	23.9	60.0	23.2	78.2	202.2	39.7	102.7
Smithton borough, Westmoreland County	388	559	552	197	241	232	.4	.1	.3	.1	1 293.3	3 880.0	656.7	1 970.0
Snake Spring township, Bedford County	1 511	1 498	1 252	630	571	465	66.7	25.8	66.7	25.8	22.7	58.6	9.4	24.4
Snow Shoe borough, Centre County	800	852	874	301	299	254	1.5	.6	1.5	.6	533.3	1 333.3	200.7	501.7
Snow Shoe township, Centre County	1 756	1 878	1 710	785	707	577	215.2	83.1	215.2	83.1	8.2	21.1	3.6	9.4
S.N.P.J. borough, Lawrence County	12	16	...	6	12	...	1.8	.7	1.8	.7	6.7	17.1	3.3	8.6
Snyder township, Blair County	3 163	3 454	3 457	1 285	1 276	1 075	117.1	45.2	117.0	45.2	27.0	70.0	11.0	28.4
Snyder township, Jefferson County	2 535	2 626	2 280	1 041	966	753	108.2	41.8	108.2	41.8	23.4	60.6	9.6	24.9
Snydertown borough, Northumberland County	416	358	267	150	131	90	9.0	3.5	9.0	3.5	46.2	118.9	16.7	42.9
Solebury township, Bucks County	5 998	4 827	3 547	2 503	1 917	1 341	70.5	27.2	69.0	26.6	86.9	225.5	36.3	94.1
Somerset borough, Somerset County	6 454	6 474	6 269	3 100	3 004	2 490	7.1	2.7	7.1	2.7	909.0	2 390.4	436.6	1 148.1
Somerset township, Somerset County	8 732	8 457	7 407	3 296	2 862	2 195	166.7	64.4	165.6	63.9	52.7	136.7	19.9	51.6
Somerset township, Washington County	2 947	3 150	2 293	1 135	1 137	711	83.2	32.1	83.0	32.1	35.5	91.8	13.7	35.4
Souderton borough, Montgomery County	5 957	6 657	6 366	2 423	2 499	2 136	2.9	1.1	2.9	1.1	2 054.1	5 415.5	835.5	2 202.7
South Abington township, Lackawanna County	6 377	6 353	3 616	2 225	2 057	950	23.5	9.1	23.1	8.9	276.1	716.5	96.3	250.0
Southampton township, Bedford County	920	825	699	484	372	259	206.8	79.9	206.8	79.9	4.4	11.5	2.3	6.1
Southampton township, Cumberland County	3 552	3 004	2 451	1 253	988	728	135.9	52.5	135.9	52.5	26.1	67.7	9.2	23.9
Southampton township, Franklin County	5 484	4 604	3 292	2 107	1 627	990	98.5	38.0	98.4	38.0	55.7	144.3	21.4	55.4
Southampton township, Somerset County	553	552	516	247	228	196	76.0	29.4	76.0	29.4	7.3	18.8	3.3	8.4
South Annville township, Lebanon County	3 008	2 792	1 403	1 098	972	404	50.9	19.7	50.9	19.7	59.1	152.7	21.6	55.7
South Beaver township, Beaver County	2 942	2 932	2 339	1 065	989	684	77.0	29.7	76.8	29.6	38.3	99.4	13.9	36.0
South Bend township, Armstrong County	1 304	1 237	1 021	470	410	336	58.9	22.8	58.7	22.7	22.2	57.4	8.0	20.7
South Bethlehem borough, Armstrong County	479	476	500	206	222	190	.4	.2	.4	.2	1 197.5	2 395.0	515.0	1 030.0
South Buffalo township, Armstrong County	2 687	2 636	2 317	1 009	946	852	72.5	28.0	70.1	27.1	38.3	99.2	14.4	37.2
South Canaan township, Wayne County	1 320	1 345	1 106	611	542	384	73.1	28.2	71.8	27.7	18.4	47.7	8.5	22.1
South Centre township, Columbia County	1 891	1 907	1 600	773	761	553	15.0	5.8	13.8	5.3	137.0	356.8	56.0	145.8
South Coatesville borough, Chester County	1 026	1 359	1 583	411	489	497	4.4	1.7	4.4	1.7	233.2	603.5	93.4	241.8
South Connellsville borough, Fayette County	2 204	2 296	2 385	899	843	748	4.5	1.7	4.4	1.7	500.9	1 296.5	204.3	528.8
South Coventry township, Chester County	1 682	1 556	1 518	662	534	454	19.4	7.5	19.4	7.5	86.7	224.3	34.1	88.3
South Creek township, Bradford County	1 229	1 345	1 114	492	501	378	72.7	28.1	72.6	28.0	16.9	43.9	6.8	17.6
South Fayette township, Allegheny County	10 329	9 707	9 369	3 775	3 210	2 001	52.7	20.4	52.7	20.3	196.0	508.8	71.6	186.0
South Fork borough, Cambria County	1 197	1 401	1 661	500	522	588	1.4	.6	1.4	.5	855.0	2 394.0	357.1	1 000.0
South Franklin township, Washington County	3 665	3 548	1 730	1 283	1 197	522	53.5	20.7	53.3	20.6	68.8	177.9	24.1	62.3
South Greensburg borough, Westmoreland County	2 293	2 605	3 288	1 081	1 041	1 093	1.9	.7	1.9	.7	1 206.8	3 275.7	568.9	1 544.3
South Hanover township, Dauphin County	4 626	4 046	2 689	1 630	1 368	810	29.8	11.5	29.5	11.4	156.8	405.8	55.3	143.0
South Heidelberg township, Berks County	4 382	3 355	3 198	1 475	1 027	684	35.7	13.8	35.7	13.8	122.7	317.5	41.3	106.9
South Heights borough, Beaver County	647	765	799	269	275	251	1.1	.4	.9	.3	718.9	2 156.7	298.9	896.7
South Huntingdon township, Westmoreland County	6 352	6 366	6 071	2 557	2 271	1 926	118.4	45.7	117.2	45.3	54.2	140.2	21.8	56.4
South Lebanon township, Lebanon County	7 491	7 431	7 706	2 465	2 261	2 080	56.6	21.8	56.4	21.8	132.8	343.6	43.7	113.1
South Londonderry township, Lebanon County	4 502	3 777	3 754	1 679	1 362	1 119	62.8	24.2	62.8	24.2	71.7	186.0	26.7	69.4
South Mahoning township, Indiana County	1 713	1 608	1 128	609	540	334	74.1	28.6	74.1	28.6	23.1	59.9	8.2	21.3
South Manheim township, Schuylkill County	1 558	1 015	771	716	452	235	54.5	21.0	53.5	20.7	29.1	75.3	13.4	34.6
South Middleton township, Cumberland County	10 340	8 941	7 521	3 939	3 169	2 341	128.3	49.5	128.2	49.5	80.7	208.9	30.7	79.6
Southmont borough, Cambria County	2 415	2 683	2 653	1 072	1 027	901	2.7	1.1	2.7	1.1	894.4	2 195.5	397.0	974.5
South New Castle borough, Lawrence County	805	879	940	322	327	299	.9	.3	.9	.3	894.4	2 683.3	357.8	1 073.3
South Newton township, Cumberland County	1 153	972	874	427	345	276	28.6	11.0	28.6	11.0	40.3	104.8	14.9	38.8
South Park township, Allegheny County	14 292	13 535	8 187	5 368	4 752	2 299	23.8	9.2	23.8	9.2	600.5	1 553.5	225.5	583.5
South Park Township CDP, Allegheny County	14 292	...	...	5 368	...	...	23.8	9.2	23.8	9.2	600.5	1 553.5	225.5	583.5
South Philipsburg borough, Centre County	438	523	472	171	179	149	.7	.3	.7	.3	625.7	1 460.0	244.3	570.0
South Pottstown CDP, Chester County	1 966	2 120	2 734	932	937	1 060	3.6	1.4	3.5	1.4	561.7	1 404.3	266.3	665.7
South Pymatuning township, Mercer County	2 775	3 016	2 973	1 076	1 054	856	55.6	21.5	50.1	19.3	55.4	143.8	21.5	55.8
South Renovo borough, Clinton County	579	663	662	252	273	255	.6	.2	.5	.2	1 158.0	2 895.0	504.0	1 260.0
South Shenango township, Crawford County	1 560	1 479	1 132	1 562	1 464	919	77.7	30.0	68.9	26.6	22.6	58.6	22.7	58.7
South Strabane township, Washington County	7 676	7 389	6 555	3 157	2 879	1 980	59.9	23.1	59.9	23.1	128.1	332.3	52.7	136.7
South Union township, Fayette County	10 223	10 992	10 370	4 190	4 147	3 346	43.4	16.8	43.3	16.7	236.1	612.2	96.8	250.9
South Versailles township, Allegheny County	515	425	558	206	155	157	2.5	1.0	2.2	.9	234.1	572.2	93.6	228.9
South Waverly borough, Bradford County	1 049	1 176	1 307	417	417	388	2.3	.9	2.3	.9	456.1	1 165.6	181.3	463.3
Southwest township, Warren County	626	609	517	312	281	231	88.3	34.1	88.3	34.1	7.1	18.4	3.5	9.1
Southwest Greensburg borough, Westmoreland County	2 456	2 898	3 186	1 180	1 229	1 139	1.0	.4	1.0	.4	2 456.0	6 140.0	1 180.0	2 950.0
Southwest Madison township, Perry County	745	658	537	371	316	183	71.4	27.6	71.4	27.6	10.4	27.0	5.2	13.4
South Whitehall township, Lehigh County	18 261	15 919	13 971	6 689	5 650	4 342	44.6	17.2	44.4	17.2	411.3	1 061.7	150.7	388.9
South Williamsport borough, Lycoming County	6 496	6 581	7 153	2 732	2 623	2 392	5.5	2.1	4.9	1.9	1 325.7	3 418.9	557.6	1 437.9
South Woodbury township, Bedford County	1 839	1 755	1 566	691	618	505	88.4	34.1	88.4	34.1	20.8	53.9	7.8	20.3
Spangler borough, Cambria County	2 068	2 399	3 109	849	893	1 020	3.6	1.4	3.6	1.4	574.4	1 477.1	235.8	606.4
Sparta township, Crawford County	1 554	1 405	988	515	444	289	109.1	42.1	108.7	42.0	14.3	37.0	4.7	12.3
Spartansburg borough, Crawford County	403	403	464	145	157	147	1.8	.7	1.7	.7	237.1	575.7	85.3	207.1
Speers borough, Washington County	1 284	1 425	1 408	555	555	489	2.8	1.1	2.5	1.0	513.6	1 284.0	222.0	555.0
Spring township, Berks County	18 899	17 193	13 883	7 437	6 197	4 279	47.3	18.3	47.2	18.2	400.4	1 038.4	157.6	408.6
Spring township, Centre County	5 344	5 006	4 929	2 119	1 843	1 516	67.1	25.9	67.1	25.9	79.6	206.3	31.6	81.8
Spring township, Crawford County	1 561	1 500	1 287	623	562	414	118.2	45.6	118.1	45.6	13.2	34.2	5.3	13.7

TIPSII [UPF] GPH242 CENSUS90 71582000 01/25/93 10:06 AM MACHINE: C DATA:CENSUS90*PH2TIPSDA42. 12/16/92 21:41:39 TAPE: NONE FRAME: 85
TSF:CENSUS90*92. 12/16/92 21:42:03 UTF:CENSUS90*93. 12/16/92 21:42:03 META:CENSUS90*PH2TABLES42. 12/16/92 21:46:30

Table 9. Population and Housing Units, 1970 to 1990; Area Measurements and Density: 1990—Con.

[For information concerning historical counts, see "User Notes." Density is computed using land area. For definitions of terms and meanings of symbols, see text]

Place and [In Selected States] County Subdivision	Population			Housing units			1990 area measurements				1990 density			
							Total area		Land area		Population per—		Housing units per—	
	1990	1980	1970	1990	1980	1970	Square kilometers	Square miles	Square kilometers	Square miles	Square kilometer	Square mile	Square kilometer	Square mile
Spring township, Perry County	1 665	1 537	1 070	657	583	332	74.7	28.8	74.7	28.8	22.3	57.8	8.8	22.8
Spring township, Snyder County	1 575	1 435	1 318	675	574	463	95.8	37.0	95.7	36.9	16.5	42.7	7.1	18.3
Springboro borough, Crawford County	471	557	584	190	202	182	2.2	.9	2.2	.9	214.1	523.3	86.4	211.1
Spring Brook township, Lackawanna County	2 097	2 144	1 577	855	791	488	89.9	34.7	88.4	34.1	23.7	61.5	9.7	25.1
Spring City borough, Chester County	3 433	3 389	3 578	1 474	1 424	1 288	2.1	.8	2.0	.8	1 716.5	4 291.3	737.0	1 842.5
Spring Creek township, Elk County	215	266	235	594	659	406	166.4	64.2	164.7	63.6	1.3	3.4	3.6	9.3
Spring Creek township, Warren County	843	755	700	422	522	513	126.5	48.8	126.3	48.7	6.7	17.3	3.3	8.7
Springdale borough, Allegheny County	3 992	4 418	5 202	1 846	1 779	1 750	2.8	1.1	2.4	.9	1 663.3	4 435.6	769.2	2 051.1
Springdale township, Allegheny County	1 777	1 918	2 218	740	730	647	6.2	2.4	5.8	2.2	306.4	807.7	127.6	336.4
Springettsbury township, York County	21 564	19 687	19 399	8 581	7 053	5 813	43.4	16.8	43.4	16.8	496.9	1 283.6	197.7	510.8
Springetts Manor-Yorklyn CDP, York County	3 433	...	...	1 095	...	...	3.0	1.1	3.0	1.1	1 144.3	3 120.9	365.0	995.5
Springfield township, Bradford County	1 118	1 121	1 061	516	472	382	108.7	42.0	108.4	41.9	10.3	26.7	4.8	12.3
Springfield township, Bucks County	5 177	4 817	3 702	1 938	1 635	1 216	79.7	30.8	79.7	30.8	65.0	168.1	24.3	62.9
Springfield township, Delaware County	24 160	25 326	29 006	8 604	8 367	8 239	16.5	6.4	16.5	6.4	1 464.2	3 775.0	521.5	1 344.4
Springfield CDP, Delaware County	24 160	25 326	...	8 604	8 367	...	16.5	6.4	16.5	6.4	1 464.2	3 775.0	521.5	1 344.4
Springfield township, Erie County	3 218	3 395	2 446	1 338	1 288	884	98.0	37.8	97.7	37.7	32.9	85.4	13.7	35.5
Springfield township, Fayette County	2 968	2 865	2 465	1 137	935	817	155.5	60.0	155.0	59.8	19.1	49.6	7.3	19.0
Springfield township, Huntingdon County	507	498	340	326	248	162	72.2	27.9	72.2	27.9	7.0	18.2	4.5	11.7
Springfield township, Mercer County	1 892	1 904	1 878	725	691	575	71.0	27.4	70.4	27.2	26.9	69.6	10.3	26.7
Springfield township, Montgomery County	19 612	20 344	22 394	7 194	6 817	6 286	17.6	6.8	17.6	6.8	1 114.3	2 884.1	408.8	1 057.9
Springfield township, York County	3 918	3 506	2 221	1 395	1 181	634	68.7	26.5	67.9	26.2	57.7	149.5	20.5	53.2
Spring Garden township, York County	11 207	11 127	12 443	4 225	4 149	4 022	17.3	6.7	17.2	6.6	651.6	1 698.0	245.6	640.2
Spring Grove borough, York County	1 863	1 832	1 669	748	752	582	2.0	.8	2.0	.8	931.5	2 328.8	374.0	935.0
Spring Hill CDP, Cambria County	1 014	1 278	1 323	406	432	392	2.6	1.0	2.6	1.0	390.0	1 014.0	156.2	406.0
Springhill township, Fayette County	2 800	2 906	2 629	1 112	980	896	88.2	34.1	86.7	33.5	32.3	83.6	12.8	33.2
Springhill township, Greene County	506	504	439	215	183	164	57.3	22.1	57.2	22.1	8.8	22.9	3.8	9.7
Spring House CDP, Montgomery County	2 782	...	...	1 026	...	...	6.7	2.6	6.7	2.6	415.2	1 070.0	153.1	394.6
Spring Mount CDP, Montgomery County	1 365	...	...	534	...	...	1.8	.7	1.8	.7	758.3	1 950.0	296.7	762.9
Springville township, Susquehanna County	1 424	1 157	919	628	492	279	79.4	30.7	78.9	30.4	18.0	46.8	8.0	20.7
Spruce Creek township, Huntingdon County	281	366	348	145	149	132	21.4	8.3	21.2	8.2	13.3	34.3	6.8	17.7
Spruce Hill township, Juniata County	694	618	572	254	240	182	56.1	21.7	56.1	21.7	12.4	32.0	4.5	11.7
Spry CDP, York County	4 271	...	...	1 905	...	...	6.7	2.6	6.7	2.6	637.5	1 642.7	284.3	732.7
Standing Stone township, Bradford County	436	419	383	228	197	132	42.2	16.3	41.0	15.8	10.6	27.6	5.6	14.4
Starrucca borough, Wayne County	199	216	292	141	110	91	19.4	7.5	19.4	7.5	10.3	26.5	7.3	18.8
State College borough, Centre County	38 923	36 130	32 833	11 623	10 135	8 266	11.6	4.5	11.6	4.5	3 355.4	8 649.6	1 002.0	2 582.9
Steelton borough, Dauphin County	5 152	6 484	8 556	2 302	2 639	2 972	4.7	1.8	4.7	1.8	1 096.2	2 862.2	489.8	1 278.9
Sterling township, Wayne County	974	730	576	556	417	211	71.4	27.6	71.0	27.4	13.7	35.5	7.8	20.3
Steuben township, Crawford County	820	819	680	369	318	237	63.6	24.6	63.6	24.5	12.9	33.5	5.8	15.1
Stevens township, Bradford County	401	412	347	256	158	112	40.2	15.5	40.0	15.4	10.0	26.0	6.4	16.6
Stewardson township, Potter County	66	121	119	295	353	319	192.5	74.3	192.5	74.3	.3	.9	1.5	4.0
Stewart township, Fayette County	734	787	704	331	331	238	132.4	51.1	131.2	50.6	5.6	14.5	2.5	6.5
Stewartstown borough, York County	1 308	1 072	1 157	546	442	426	2.1	.8	2.1	.8	622.9	1 635.0	260.0	682.5
Stillwater borough, Columbia County	223	201	208	87	80	70	8.0	3.1	8.0	3.1	27.9	71.9	10.9	28.1
Stockdale borough, Washington County	630	641	720	286	276	258	.8	.3	.7	.3	900.0	2 100.0	408.6	953.3
Stockertown borough, Northampton County	641	661	753	254	253	233	2.6	1.0	2.6	1.0	246.5	641.0	97.7	254.0
Stoneboro borough, Mercer County	1 091	1 177	1 129	528	489	423	7.5	2.9	7.2	2.8	151.5	389.6	73.3	188.6
Stonybrook-Wilshire CDP, York County	4 887	...	...	1 840	...	...	8.7	3.4	8.7	3.4	561.7	1 437.4	211.5	541.2
Stonycreek township, Cambria County	3 562	4 430	4 543	1 587	1 646	1 393	8.9	3.5	8.8	3.4	404.8	1 047.6	180.3	466.8
Stonycreek township, Somerset County	2 083	1 997	1 813	892	856	679	159.1	61.4	158.4	61.2	13.2	34.0	5.6	14.6
Stowe CDP, Montgomery County	3 598	3 860	3 596	1 406	1 411	1 167	3.8	1.4	3.8	1.4	946.8	2 570.0	370.0	1 004.3
Stowe township, Allegheny County	7 681	9 202	10 119	3 674	3 761	3 485	6.1	2.3	5.1	2.0	1 506.1	3 840.5	720.4	1 837.0
Stowe Township CDP, Allegheny County	7 681	9 202	...	3 674	3 761	...	6.1	2.3	5.1	2.0	1 506.1	3 840.5	720.4	1 837.0
Stoystown borough, Somerset County	389	432	446	174	181	173	.5	.2	.5	.2	778.0	1 945.0	348.0	870.0
Straban township, Adams County	4 565	4 240	3 221	1 727	1 446	1 048	89.2	34.4	89.1	34.4	51.2	132.7	19.4	50.2
Strasburg borough, Lancaster County	2 568	1 999	1 897	1 032	786	643	2.7	1.0	2.7	1.0	951.1	2 568.0	382.2	1 032.0
Strasburg township, Lancaster County	3 688	3 188	2 550	1 192	967	727	51.9	20.0	51.8	20.0	71.2	184.4	23.0	59.6
Strattanville borough, Clarion County	490	555	559	233	222	170	1.4	.5	1.4	.5	350.0	980.0	166.4	466.0
Strausstown borough, Berks County	353	377	401	155	148	143	.5	.2	.5	.2	706.0	1 765.0	310.0	775.0
Stroud township, Monroe County	10 600	9 150	7 525	4 894	3 655	2 603	81.4	31.4	80.8	31.2	131.2	339.7	60.6	156.9
Stroudsburg borough, Monroe County	5 312	5 148	5 451	2 550	2 490	2 203	4.7	1.8	4.6	1.8	1 154.8	2 951.1	554.3	1 416.7
Sturgeon-Noblestown CDP, Allegheny County	1 350	1 312	...	533	493	...	4.5	1.8	4.5	1.8	300.0	750.0	118.4	296.1
Sugarcreek township, Armstrong County	1 496	1 511	1 001	544	527	304	70.1	27.1	70.1	27.1	21.3	55.2	7.8	20.1
Sugarcreek borough, Venango County	5 532	5 954	5 944	2 230	2 215	1 975	98.3	37.9	96.9	37.4	57.1	147.9	23.0	59.6
Urban part	4 259	...	...	1 691	...	...	40.2	15.5	39.7	15.3	107.3	278.4	42.6	110.5
Rural part	1 273	...	...	539	...	...	58.0	22.4	57.2	22.1	22.3	57.6	9.4	24.4
Sugar Grove township, Mercer County	987	1 153	1 029	398	419	312	31.9	12.3	31.8	12.3	31.0	80.2	12.5	32.4
Sugar Grove township, Warren County	1 745	1 594	1 420	664	551	410	92.1	35.5	92.0	35.5	19.0	49.2	7.2	18.7
Sugar Grove borough, Warren County	604	630	701	247	242	230	2.9	1.1	2.9	1.1	208.3	549.1	85.2	224.5
Sugarloaf township, Columbia County	730	614	481	614	497	357	67.0	25.9	67.0	25.9	10.9	28.2	9.2	23.7
Sugarloaf township, Luzerne County	3 534	3 202	2 035	1 187	1 061	626	57.2	22.1	57.1	22.1	61.9	159.9	20.8	53.7
Sugar Notch borough, Luzerne County	1 044	1 191	1 333	455	465	428	2.6	1.0	2.6	1.0	401.5	1 044.0	175.0	455.0
Sullivan township, Tioga County	1 140	1 086	1 115	489	439	393	109.6	42.3	109.3	42.2	10.4	27.0	4.5	11.6
Summerhill borough, Cambria County	614	725	726	251	252	211	.8	.3	.8	.3	767.5	2 046.7	313.8	836.7

TIPSII [UPF] GPH242 CENSUS90 71582000 01/25/93 10:06 AM MACHINE: C DATA:CENSUS90*PH2TIPSDA42 12/16/92 21:41:39 TAPE: NONE FRAME: 86
TSF:CENSUS90*92. 12/16/92 21:42:03 UTF:CENSUS90*93. 12/16/92 21:42:03 META:CENSUS90*PH2TABLES42. 12/16/92 21:46:30

Table 9. Population and Housing Units, 1970 to 1990; Area Measurements and Density: 1990—Con.

[For information concerning historical counts, see "User Notes." Density is computed using land area. For definitions of terms and meanings of symbols, see text]

Place and [In Selected States] County Subdivision	Population			Housing units			1990 area measurements				1990 density			
							Total area		Land area		Population per—		Housing units per—	
	1990	1980	1970	1990	1980	1970	Square kilometers	Square miles	Square kilometers	Square miles	Square kilometer	Square mile	Square kilometer	Square mile
Summerhill township, Cambria County	2 798	2 762	2 709	1 064	970	869	76.3	29.5	74.5	28.8	37.6	97.2	14.3	36.9
Summerhill township, Crawford County	1 264	1 196	963	458	405	294	65.9	25.4	65.8	25.4	19.2	49.8	7.0	18.0
Summerville borough, Jefferson County	675	830	859	290	318	309	1.6	.6	1.6	.6	421.9	1 125.0	181.3	483.3
Summit township, Butler County	4 284	4 628	4 271	1 557	1 509	1 130	57.9	22.3	57.7	22.3	74.2	192.1	27.0	69.8
Summit township, Crawford County	1 890	1 992	1 517	1 231	1 179	828	67.3	26.0	66.8	25.8	28.3	73.3	18.4	47.7
Summit township, Erie County	5 284	5 381	4 237	1 977	1 838	1 185	61.8	23.9	61.8	23.9	85.5	221.1	32.0	82.7
Summit township, Potter County	115	134	64	191	179	112	128.0	49.4	128.0	49.4	.9	2.3	1.5	3.9
Summit township, Somerset County	2 495	2 535	2 326	942	908	719	116.8	45.1	116.7	45.1	21.4	55.3	8.1	20.9
Summit Hill borough, Carbon County	3 332	3 418	3 811	1 431	1 358	1 314	24.4	9.4	23.1	8.9	144.2	374.4	61.9	160.8
Urban part	3 195	…	…	1 376	…	…	5.9	2.3	5.9	2.3	541.5	1 389.1	233.2	598.3
Rural part	137	…	…	55	…	…	18.5	7.1	17.2	6.6	8.0	20.8	3.2	8.3
Sunbury city, Northumberland County	11 591	12 292	13 025	5 116	5 419	4 933	5.6	2.1	5.5	2.1	2 107.5	5 519.5	930.2	2 436.2
Susquehanna township, Cambria County	2 299	2 672	1 676	915	938	506	71.7	27.7	71.7	27.7	32.1	83.0	12.8	33.0
Susquehanna township, Dauphin County	18 636	18 034	17 008	8 090	7 363	5 588	39.3	15.2	34.7	13.4	537.1	1 390.7	233.1	603.7
Susquehanna township, Juniata County	1 022	823	569	380	299	168	42.7	16.5	42.7	16.5	23.9	61.9	8.9	23.0
Susquehanna township, Lycoming County	1 046	1 099	1 046	448	386	305	20.2	7.8	18.4	7.1	56.8	147.3	24.3	63.1
Susquehanna Depot borough, Susquehanna County	1 760	1 994	2 319	765	787	801	1.9	.7	1.9	.7	926.3	2 514.3	402.6	1 092.9
Susquehanna Trails CDP, York County	1 419	…	…	745	…	…	8.2	3.2	8.2	3.2	173.0	443.4	90.9	232.8
Sutersville borough, Westmoreland County	755	863	830	318	318	267	.8	.3	.8	.3	943.8	2 516.7	397.5	1 060.0
Swarthmore borough, Delaware County	6 157	5 950	6 156	2 115	2 021	1 855	3.6	1.4	3.6	1.4	1 710.3	4 397.9	587.5	1 510.7
Swatara township, Dauphin County	19 661	18 796	17 178	7 900	6 975	5 201	40.7	15.7	34.2	13.2	574.9	1 489.5	231.0	598.5
Swatara township, Lebanon County	3 318	3 443	2 407	1 231	1 170	719	54.9	21.2	54.8	21.2	60.5	156.5	22.5	58.1
Sweden township, Potter County	581	599	469	448	419	288	87.4	33.7	87.3	33.7	6.7	17.2	5.1	13.3
Swissvale borough, Allegheny County	10 637	11 345	13 819	5 284	4 839	4 821	3.3	1.3	3.1	1.2	3 431.3	8 864.2	1 704.5	4 403.3
Swoyersville borough, Luzerne County	5 630	5 795	6 786	2 334	2 135	2 134	5.6	2.2	5.6	2.2	1 005.4	2 559.1	416.8	1 060.9
Sykesville borough, Jefferson County	1 387	1 537	1 311	605	598	473	4.1	1.6	4.1	1.6	338.3	866.9	147.6	378.1
Sylvania borough, Bradford County	203	236	241	84	94	86	1.6	.6	1.6	.6	126.9	338.3	52.5	140.0
Sylvania township, Potter County	80	89	58	294	257	129	77.3	29.9	77.3	29.9	1.0	2.7	3.8	9.8
Tamaqua borough, Schuylkill County	7 943	8 843	9 246	3 594	3 683	3 383	25.8	10.0	25.5	9.8	311.5	810.5	140.9	366.7
Urban part	7 582	…	…	3 435	…	…	4.0	1.5	4.0	1.5	1 895.5	5 054.7	858.8	2 290.0
Rural part	361	…	…	159	…	…	21.8	8.4	21.5	8.3	16.8	43.5	7.4	19.2
Tarentum borough, Allegheny County	5 674	6 419	7 379	2 649	2 787	2 785	3.7	1.4	3.2	1.2	1 773.1	4 728.3	827.8	2 207.5
Tatamy borough, Northampton County	873	910	891	330	326	291	1.3	.5	1.3	.5	671.5	1 746.0	253.8	660.0
Taylor township, Blair County	2 327	2 108	2 003	864	707	617	59.9	23.1	59.9	23.1	38.8	100.7	14.4	37.4
Taylor township, Centre County	714	657	499	277	262	157	78.8	30.4	78.8	30.4	9.1	23.5	3.5	9.1
Taylor township, Fulton County	1 172	1 148	1 021	533	454	347	84.6	32.6	84.6	32.6	13.9	36.0	6.3	16.3
Taylor borough, Lackawanna County	6 941	7 246	6 977	2 828	2 819	2 475	13.5	5.2	13.5	5.2	514.1	1 334.8	209.5	543.8
Taylor township, Lawrence County	1 326	1 519	1 152	490	517	341	13.9	5.3	13.2	5.1	100.5	260.0	37.1	96.1
Telford borough	4 238	3 507	3 409	1 768	1 338	1 047	2.6	1.0	2.6	1.0	1 630.0	4 238.0	680.0	1 768.0
Bucks County	1 673	987	814	761	431	257	1.4	.5	1.4	.5	1 195.0	3 346.0	543.6	1 522.0
Montgomery County	2 565	2 520	2 595	1 007	907	790	1.3	.5	1.3	.5	1 973.1	5 130.0	774.6	2 014.0
Tell township, Huntingdon County	551	604	571	294	263	206	110.2	42.6	110.2	42.6	5.0	12.9	2.7	6.9
Temple borough, Berks County	1 491	1 486	1 667	708	632	616	1.0	.4	1.0	.4	1 491.0	3 727.5	708.0	1 770.0
Terre Hill borough, Lancaster County	1 282	1 217	1 129	446	423	341	1.2	.5	1.2	.5	1 068.3	2 564.0	371.7	892.0
Terry township, Bradford County	871	823	645	476	458	271	86.5	33.4	84.7	32.7	10.3	26.6	5.6	14.6
Texas township, Wayne County	2 570	2 250	2 003	1 041	875	721	37.7	14.6	37.5	14.5	68.5	177.2	27.8	71.8
Thompson township, Fulton County	1 048	913	772	440	362	267	98.3	37.9	98.3	37.9	10.7	27.7	4.5	11.6
Thompson borough, Susquehanna County	291	303	307	152	142	138	1.1	.4	1.1	.4	264.5	727.5	138.2	380.0
Thompson township, Susquehanna County	374	344	301	304	250	197	57.0	22.0	56.3	21.7	6.6	17.2	5.4	14.0
Thompsontown borough, Juniata County	582	593	677	302	237	229	.8	.3	.8	.3	727.5	1 940.0	377.5	1 006.7
Thompsonville CDP, Washington County	3 560	…	…	1 235	…	…	5.4	2.1	5.3	2.0	671.7	1 780.0	233.0	617.5
Thornburg borough, Allegheny County	461	526	617	177	164	160	1.2	.4	1.2	.4	384.2	1 152.5	147.5	442.5
Thornbury township, Chester County	1 131	1 323	803	388	335	243	10.1	3.9	10.1	3.9	112.0	290.0	38.4	99.5
Thornbury township, Delaware County	5 056	3 653	3 284	1 021	812	691	23.9	9.2	23.8	9.2	212.4	549.6	42.9	111.0
Thorndale CDP, Chester County	3 518	…	…	1 321	…	…	4.6	1.8	4.5	1.7	781.8	2 069.4	293.6	777.1
Three Springs borough, Huntingdon County	422	501	495	194	193	169	2.6	1.0	2.6	1.0	162.3	422.0	74.6	194.0
Throop borough, Lackawanna County	4 070	4 166	4 307	1 688	1 584	1 444	13.1	5.0	13.1	5.0	310.7	814.0	128.9	337.6
Tidioute borough, Warren County	791	844	939	373	330	348	3.6	1.4	2.9	1.1	272.8	719.1	128.6	339.1
Tilden township, Berks County	2 622	2 247	1 781	887	739	527	49.2	19.0	49.0	18.9	53.5	138.7	18.1	46.9
Timblin borough, Jefferson County	165	197	218	73	85	79	2.4	.9	2.4	.9	68.8	183.3	30.4	81.1
Tinicum township, Bucks County	4 167	3 533	2 672	1 709	1 371	961	80.8	31.2	78.1	30.2	53.4	138.0	21.9	56.6
Tinicum township, Delaware County	4 440	4 291	4 906	1 796	1 643	1 611	22.5	8.7	14.9	5.7	298.0	778.9	120.5	315.1
Tinicum Township CDP, Delaware County	4 440	4 291	…	1 796	1 643	…	22.5	8.7	14.9	5.7	298.0	778.9	120.5	315.1
Tioga borough, Tioga County	638	613	624	298	265	218	1.3	.5	1.1	.4	580.0	1 595.0	270.9	745.0
Tioga township, Tioga County	1 019	1 066	1 169	445	418	353	104.8	40.4	100.2	38.7	10.2	26.3	4.4	11.5
Tionesta borough, Forest County	634	659	711	351	322	281	3.5	1.3	3.5	1.3	181.1	487.7	100.3	270.0
Tionesta township, Forest County	582	616	427	920	905	409	120.1	46.4	116.3	44.9	5.0	13.0	7.9	20.5
Tipton CDP, Blair County	1 194	1 348	…	466	507	…	5.4	2.1	5.4	2.1	221.1	568.6	86.3	221.9
Titusville city, Crawford County	6 434	6 884	7 331	2 746	2 691	2 624	7.6	2.9	7.6	2.9	846.6	2 218.6	361.3	946.9
Toboyne township, Perry County	455	402	292	554	617	110	145.8	56.3	145.8	56.3	3.1	8.1	3.8	9.8
Toby township, Clarion County	1 153	1 314	1 206	471	499	414	75.4	29.1	74.9	28.9	15.4	39.9	6.3	16.3

TIPSII [UPF] GPH242 CENSUS90 71582000 01/25/93 10:06 AM MACHINE: C DATA:CENSUS90*PH2TIPSDA42. 12/16/92 21:41:39 TAPE: NONE FRAME: 87
TSF:CENSUS90*92. 12/16/92 21:42:03 UTF:CENSUS90*93. 12/16/92 21:42:03 META:CENSUS90*PH2TABLES42. 12/16/92 21:46:30

Table 9. Population and Housing Units, 1970 to 1990; Area Measurements and Density: 1990—Con.

[For information concerning historical counts, see "User Notes." Density is computed using land area. For definitions of terms and meanings of symbols, see text]

Place and [In Selected States] County Subdivision	Population			Housing units			1990 area measurements				1990 density			
							Total area		Land area		Population per—		Housing units per—	
	1990	1980	1970	1990	1980	1970	Square kilometers	Square miles	Square kilometers	Square miles	Square kilometer	Square mile	Square kilometer	Square mile
Tobyhanna township, Monroe County	4 318	3 302	1 868	5 671	3 980	1 998	136.8	52.8	130.8	50.5	33.0	85.5	43.4	112.3
Todd township, Huntingdon County	889	870	629	477	332	208	116.0	44.8	116.0	44.8	7.7	19.8	4.1	10.6
Todd township, Fulton County	1 434	1 281	929	644	503	377	75.0	29.0	74.9	28.9	19.1	49.6	8.6	22.3
Topton borough, Berks County	1 987	1 818	1 744	779	693	590	1.8	.7	1.8	.7	1 103.9	2 838.6	432.8	1 112.9
Toughkenamon CDP, Chester County	1 273	1 111	1 233	366	344	352	5.4	2.1	5.4	2.1	235.7	606.2	67.8	174.3
Towamencin township, Montgomery County	14 167	11 112	4 738	5 389	3 966	1 395	25.1	9.7	25.1	9.7	564.4	1 460.5	214.7	555.6
Towamensing township, Carbon County	3 111	1 920	1 096	1 272	732	391	74.8	28.9	70.3	27.2	44.3	114.4	18.1	46.8
Towanda borough, Bradford County	3 242	3 526	4 224	1 464	1 456	1 398	2.9	1.1	2.9	1.1	1 117.9	2 947.3	504.8	1 330.9
Towanda township, Bradford County	1 133	1 269	1 075	464	448	318	39.8	15.4	39.3	15.2	28.8	74.5	11.8	30.5
Tower City borough, Schuylkill County	1 518	1 667	1 774	676	687	653	1.3	.5	1.3	.5	1 167.7	3 036.0	520.0	1 352.0
Townville borough, Crawford County	358	364	349	141	142	121	1.5	.6	1.5	.6	238.7	596.7	94.0	235.0
Trafford borough	3 345	3 662	4 383	1 546	1 480	1 412	3.7	1.4	3.7	1.4	904.1	2 389.3	417.8	1 104.3
Allegheny County	90	r110	95	30	r33	37	.5	.2	.5	.2	180.0	450.0	60.0	150.0
Westmoreland County	3 255	r3 552	4 288	1 516	r1 447	1 375	3.2	1.3	3.2	1.3	1 017.2	2 503.8	473.8	1 166.2
Trainer borough, Delaware County	2 271	2 056	2 336	912	772	746	3.5	1.3	2.8	1.1	811.1	2 064.5	325.7	829.1
Trappe borough, Montgomery County	2 115	1 800	1 676	865	669	512	5.4	2.1	5.4	2.1	391.7	1 007.1	160.2	411.9
Treasure Lake CDP, Clearfield County	2 185	…	…	1 254	…	…	29.7	11.5	27.7	10.7	78.9	204.2	45.3	117.2
Tredyffrin township, Chester County	28 028	23 019	23 404	11 924	8 845	7 047	51.4	19.9	51.4	19.8	545.3	1 415.6	232.0	602.2
Tremont borough, Schuylkill County	1 814	1 796	1 833	700	703	653	2.0	.8	2.0	.8	907.0	2 267.5	350.0	875.0
Tremont township, Schuylkill County	297	289	252	120	104	95	60.4	23.3	60.4	23.3	4.9	12.7	2.0	5.2
Tresckow CDP, Carbon County	1 033	1 128	1 146	419	425	379	4.4	1.7	4.4	1.7	234.8	607.6	95.2	246.5
Trevorton CDP, Northumberland County	2 058	2 192	2 196	897	902	793	11.0	4.3	11.0	4.3	187.1	478.6	81.5	208.6
Triumph township, Warren County	314	309	280	384	379	246	74.2	28.6	73.7	28.4	4.3	11.1	5.2	13.5
Trooper CDP, Montgomery County	5 137	7 370	5 410	1 777	2 495	1 583	6.1	2.4	6.1	2.4	842.1	2 140.4	291.3	740.4
Troutville borough, Clearfield County	226	204	190	78	73	74	2.0	.8	2.0	.8	113.0	282.5	39.0	97.5
Troy borough, Bradford County	1 262	1 381	1 315	583	561	524	2.0	.8	2.0	.8	631.0	1 577.5	291.5	728.8
Troy township, Bradford County	1 797	1 666	1 545	672	594	444	94.8	36.6	94.7	36.6	19.0	49.1	7.1	18.4
Troy township, Crawford County	1 235	1 276	1 097	496	442	344	82.0	31.6	81.8	31.6	15.1	39.1	6.1	15.7
Trumbauersville borough, Bucks County	894	781	831	292	261	265	1.1	.4	1.1	.4	812.7	2 235.0	265.5	730.0
Tullytown borough, Bucks County	2 339	2 277	2 194	873	791	628	5.4	2.1	4.1	1.6	570.5	1 461.9	212.9	545.6
Tulpehocken township, Berks County	2 843	2 569	1 791	875	787	495	60.4	23.3	60.4	23.3	47.1	122.0	14.5	37.6
Tunkhannock township, Monroe County	2 060	980	317	2 196	1 071	297	100.9	39.0	100.1	38.7	20.6	53.2	21.9	56.7
Tunkhannock borough, Wyoming County	2 251	2 144	2 251	916	905	800	2.3	.9	2.3	.9	978.7	2 501.1	398.3	1 017.8
Tunkhannock township, Wyoming County	4 371	4 399	2 200	1 818	1 534	822	82.9	32.0	80.6	31.1	54.2	140.5	22.6	58.5
Tunnelhill borough	365	513	508	158	200	156	1.5	.6	1.5	.6	243.3	608.3	105.3	263.3
Blair County	106	154	–	46	58	–	.9	.4	.9	.4	117.8	265.0	51.1	115.0
Cambria County	259	359	508	112	142	156	.6	.2	.6	.2	431.7	1 295.0	186.7	560.0
Turbett township, Juniata County	779	793	678	297	329	249	42.9	16.5	42.5	16.4	18.3	47.5	7.0	18.1
Turbot township, Northumberland County	1 846	1 540	1 480	687	568	482	36.5	14.1	35.9	13.9	51.4	132.8	19.1	49.4
Turbotville borough, Northumberland County	675	675	627	287	264	217	1.2	.4	1.2	.4	562.5	1 687.5	239.2	717.5
Turtle Creek borough, Allegheny County	6 556	6 959	8 308	3 067	2 974	2 965	2.5	1.0	2.5	1.0	2 622.4	6 556.0	1 226.8	3 067.0
Tuscarora township, Bradford County	996	930	779	426	359	254	76.6	29.6	75.9	29.3	13.1	34.0	5.6	14.5
Tuscarora township, Juniata County	1 099	1 004	879	519	530	371	122.8	47.4	122.8	47.4	8.9	23.2	4.2	10.9
Tuscarora township, Perry County	1 034	884	624	495	439	228	76.5	29.5	76.1	29.4	13.6	35.2	6.5	16.8
Tuscarora CDP, Schuylkill County	1 073	…	…	494	…	…	6.3	2.4	6.3	2.4	170.3	447.1	78.4	205.8
Twilight borough, Washington County	252	298	272	112	120	88	4.2	1.6	4.2	1.6	60.0	157.5	26.7	70.0
Tyler Run-Queens Gate CDP, York County	2 739	…	…	1 311	…	…	4.0	1.6	4.0	1.6	684.8	1 711.9	327.8	819.4
Tyrone township, Adams County	1 829	1 534	1 291	617	525	384	55.6	21.5	55.6	21.5	32.9	85.1	11.1	28.7
Tyrone borough, Blair County	5 743	6 346	7 072	2 524	2 579	2 538	5.2	2.0	5.2	2.0	1 104.4	2 871.5	485.4	1 262.0
Tyrone township, Blair County	1 677	1 647	1 330	676	610	458	108.4	41.9	108.3	41.8	15.5	40.1	6.2	16.2
Tyrone township, Perry County	1 741	1 590	1 430	717	650	405	92.6	35.8	92.6	35.7	18.8	48.8	7.7	20.1
Ulster township, Bradford County	1 295	1 321	1 201	531	520	369	50.4	19.5	49.1	19.0	26.4	68.2	10.8	27.9
Ulysses borough, Potter County	653	654	590	294	256	193	10.4	4.0	10.4	4.0	62.8	163.3	28.3	73.5
Ulysses township, Potter County	557	r561	460	504	r507	304	194.4	75.1	194.4	75.1	2.9	7.4	2.6	6.7
Union township, Adams County	2 178	1 978	1 479	780	663	433	45.5	17.6	45.4	17.5	48.0	124.5	17.2	44.6
Union township, Bedford County	296	215	199	159	105	91	57.0	22.0	57.0	22.0	5.2	13.5	2.8	7.2
Union township, Berks County	3 440	2 815	2 332	1 244	968	734	60.8	23.5	60.2	23.2	57.1	148.3	20.7	53.6
Union township, Centre County	895	1 139	809	345	432	237	120.3	46.5	120.3	46.5	7.4	19.2	2.9	7.4
Union township, Clearfield County	833	807	543	427	369	271	81.5	31.4	80.6	31.1	10.3	26.8	5.3	13.7
Union township, Crawford County	895	884	690	391	369	220	41.2	15.9	41.0	15.8	21.8	56.6	9.5	24.7
Union township, Erie County	1 735	1 779	1 475	628	569	446	94.7	36.6	94.5	36.5	18.4	47.5	6.6	17.2
Union township, Fulton County	623	571	438	306	242	151	79.0	30.5	79.0	30.5	7.9	20.4	3.9	10.0
Union township, Huntingdon County	992	1 065	859	521	428	293	102.0	39.4	101.6	39.2	9.8	25.3	5.1	13.3
Union township, Jefferson County	733	721	621	355	291	220	46.0	17.8	46.0	17.8	15.9	41.2	7.7	19.9
Union township, Lawrence County	5 581	6 544	6 873	2 223	2 323	2 121	25.0	9.7	24.9	9.6	224.1	581.4	89.3	231.6
Union township, Lebanon County	2 755	2 700	2 661	1 106	1 001	739	89.0	34.4	88.9	34.3	31.0	80.3	12.4	32.2
Union township, Luzerne County	2 028	1 828	1 219	772	721	395	53.6	20.7	52.4	20.2	38.7	100.4	14.7	38.2
Union township, Mifflin County	3 265	3 131	2 965	1 175	1 082	874	66.1	25.5	66.1	25.5	49.4	128.0	17.8	46.1

TIPSII [UPF] GPH242 CENSUS90 71582000 01/25/93 10:06 AM MACHINE: C DATA:CENSUS90*PH2TIPSDA42. 12/16/92 21:41:39 TAPE: NONE FRAME: 88
TSF:CENSUS90*92. 12/16/92 21:42:03 UTF:CENSUS90*93. 12/16/92 21:42:03 META:CENSUS90*PH2TABLES42. 12/16/92 21:46:30

Table 9. Population and Housing Units, 1970 to 1990; Area Measurements and Density: 1990—Con.

[For information concerning historical counts, see "User Notes." Density is computed using land area. For definitions of terms and meanings of symbols, see text]

Place and [In Selected States] County Subdivision	Population			Housing units			1990 area measurements				1990 density			
							Total area		Land area		Population per—		Housing units per—	
	1990	1980	1970	1990	1980	1970	Square kilometers	Square miles	Square kilometers	Square miles	Square kilometer	Square mile	Square kilometer	Square mile
Union township, Schuylkill County	1 458	1 162	969	568	434	308	57.6	22.2	57.1	22.1	25.5	66.0	9.9	25.7
Union township, Snyder County	1 466	1 291	1 235	519	487	387	38.0	14.7	37.7	14.6	38.9	100.4	13.8	35.5
Union township, Tioga County	931	915	918	421	395	332	122.4	47.3	122.4	47.3	7.6	19.7	3.4	8.9
Union township, Union County	1 300	1 216	1 020	538	442	331	27.9	10.8	27.9	10.8	46.6	120.4	19.3	49.8
Union township, Washington County	6 322	6 692	6 071	2 492	2 426	1 856	40.8	15.7	39.8	15.4	158.8	410.5	62.6	161.8
Union City borough, Erie County	3 537	3 623	3 638	1 477	1 387	1 242	4.9	1.9	4.9	1.9	721.8	1 861.6	301.4	777.4
Union Dale borough, Susquehanna County	303	321	279	145	134	100	6.7	2.6	6.5	2.5	46.6	121.2	22.3	58.0
Union Dale borough, Susquehanna County	303	321	279	145	134	100	6.7	2.6	6.5	2.5	46.6	121.2	22.3	58.0
Uniontown city, Fayette County	12 034	14 510	16 282	5 881	6 283	6 022	5.3	2.0	5.3	2.0	2 270.6	6 017.0	1 109.6	2 940.5
Unionville borough, Centre County	284	361	375	124	123	115	.7	.3	.7	.3	405.7	946.7	177.1	413.3
Unity township, Westmoreland County	20 109	19 976	18 419	7 586	6 797	5 145	175.4	67.7	173.6	67.0	115.8	300.1	43.7	113.2
Upland borough, Delaware County	3 334	3 458	3 930	1 224	1 214	1 122	1.7	.7	1.7	.7	1 961.2	4 762.9	720.0	1 748.6
Upper Allen township, Cumberland County	13 347	10 533	7 325	4 539	3 337	1 943	34.3	13.2	34.3	13.2	389.1	1 011.1	132.3	343.9
Upper Augusta township, Northumberland County	2 681	2 745	2 354	1 041	967	769	60.3	23.3	52.5	20.3	51.1	132.1	19.8	51.3
Upper Bern township, Berks County	1 458	1 159	930	577	431	311	47.3	18.3	47.3	18.3	30.8	79.7	12.2	31.5
Upper Burrell township, Westmoreland County	2 258	2 179	1 948	853	792	575	39.3	15.2	39.3	15.2	57.5	148.6	21.7	56.1
Upper Chichester township, Delaware County	15 004	14 377	11 414	5 749	5 071	3 326	17.4	6.7	17.4	6.7	862.3	2 239.4	330.4	858.1
Upper Darby township, Delaware County	81 177	84 054	95 910	34 115	33 882	32 497	20.4	7.9	20.4	7.9	3 979.3	10 275.6	1 672.3	4 318.4
Upper Dublin township, Montgomery County	24 028	22 348	19 562	8 403	6 888	5 093	34.2	13.2	34.2	13.2	702.6	1 820.3	245.7	636.6
Upper Fairfield township, Lycoming County	1 774	1 761	1 174	689	595	394	47.2	18.2	46.9	18.1	37.8	98.0	14.7	38.1
Upper Frankford township, Cumberland County	1 703	1 552	991	649	513	271	50.6	19.5	50.6	19.5	33.7	87.3	12.8	33.3
Upper Frederick township, Montgomery County	2 165	1 759	1 418	707	575	438	26.2	10.1	25.8	9.9	83.9	218.7	27.4	71.4
Upper Gwynedd township, Montgomery County	12 197	9 487	6 856	4 358	3 268	2 122	21.1	8.1	21.1	8.1	578.1	1 505.8	206.5	538.0
Upper Hanover township, Montgomery County	4 604	3 870	2 721	1 594	1 303	814	54.9	21.2	52.4	20.2	87.9	227.9	30.4	78.9
Upper Leacock township, Lancaster County	7 254	6 569	6 459	2 528	2 185	1 892	47.0	18.2	46.8	18.1	155.0	400.8	54.0	139.7
Upper Macungie township, Lehigh County	8 757	7 446	4 390	3 343	2 602	1 407	68.2	26.3	68.0	26.2	128.8	334.2	49.2	127.6
Upper Mahanoy township, Northumberland County	621	648	610	240	220	193	60.5	23.4	60.5	23.4	10.3	26.5	4.0	10.3
Upper Mahantongo township, Schuylkill County	696	787	727	271	270	238	38.3	14.8	38.3	14.8	18.2	47.0	7.1	18.3
Upper Makefield township, Bucks County	5 949	4 577	2 905	2 024	1 478	884	55.8	21.6	54.2	20.9	109.8	284.6	37.3	96.8
Upper Merion township, Montgomery County	25 722	26 138	23 743	11 202	9 594	7 089	44.6	17.2	43.6	16.8	590.0	1 531.1	256.9	666.8
Upper Mifflin township, Cumberland County	1 013	964	638	400	294	176	56.6	21.9	56.6	21.9	17.9	46.3	7.1	18.3
Upper Milford township, Lehigh County	6 304	5 013	3 992	2 222	1 698	1 265	46.4	17.9	46.4	17.9	135.9	352.2	47.9	124.1
Upper Moreland township, Montgomery County	25 313	25 874	24 866	10 362	9 810	7 391	20.6	8.0	20.6	8.0	1 228.8	3 164.1	503.0	1 295.3
Upper Mount Bethel township, Northampton County	5 476	4 247	3 343	2 254	1 854	1 157	115.2	44.5	112.7	43.5	48.6	125.9	20.0	51.8
Upper Nazareth township, Northampton County	3 413	3 407	3 605	1 036	987	930	19.2	7.4	19.0	7.3	179.6	467.5	54.5	141.9
Upper Oxford township, Chester County	1 615	1 332	1 136	552	420	308	43.5	16.8	43.5	16.8	37.1	96.1	12.7	32.9
Upper Paxton township, Dauphin County	3 680	3 435	2 718	1 355	1 168	856	80.5	31.1	67.3	26.0	54.7	141.5	20.1	52.1
Upper Pottsgrove township, Montgomery County	3 315	2 873	2 477	1 196	964	752	13.1	5.0	13.1	5.0	253.1	663.0	91.3	239.2
Upper Providence township, Delaware County	9 727	9 477	9 234	3 861	3 535	2 734	15.1	5.8	14.5	5.6	670.8	1 737.0	266.3	689.5
Upper Providence township, Montgomery County	9 682	9 551	6 202	3 498	3 158	1 736	47.2	18.2	46.2	17.8	209.6	543.9	75.7	196.5
Upper Providence Township CDP, Delaware County	9 727	9 477	…	3 861	3 535	…	15.1	5.8	14.5	5.6	670.8	1 737.0	266.3	689.5
Upper Salford township, Montgomery County	2 719	2 375	1 950	927	783	618	23.5	9.1	23.3	9.0	116.7	302.1	39.8	103.0
Upper Saucon township, Lehigh County	9 775	9 635	7 954	3 360	3 024	2 252	63.9	24.7	63.9	24.7	153.0	395.7	52.6	136.0
Upper Southampton township, Bucks County	16 076	15 806	13 936	5 918	5 062	3 753	17.1	6.6	17.1	6.6	940.1	2 435.8	346.1	896.7
Upper St. Clair township, Allegheny County	19 692	19 023	15 471	6 806	5 879	4 305	25.3	9.8	25.3	9.8	778.3	2 009.4	269.0	694.5
Upper St. Clair CDP, Allegheny County	19 692	19 023	…	6 806	5 879	…	25.3	9.8	25.3	9.8	778.3	2 009.4	269.0	694.5
Upper Tulpehocken township, Berks County	1 289	1 154	783	466	384	262	58.8	22.7	58.7	22.7	22.0	56.8	7.9	20.5
Upper Turkeyfoot township, Somerset County	1 132	1 142	995	637	639	316	100.4	38.8	100.4	38.7	11.3	29.3	6.3	16.5
Upper Tyrone township, Fayette County	1 995	1 913	2 122	762	691	654	20.1	7.8	20.0	7.7	99.8	259.1	38.1	99.0
Upper Uwchlan township, Chester County	4 396	1 805	996	1 390	584	279	30.1	11.6	27.9	10.8	157.6	407.0	49.8	128.7
Upper Yoder township, Cambria County	5 435	6 138	6 347	2 187	2 097	1 829	30.5	11.8	30.4	11.7	178.8	464.5	71.9	186.9
Ursina borough, Somerset County	327	311	284	148	135	102	1.9	.7	1.9	.7	172.1	467.1	77.9	211.4
Utica borough, Venango County	242	255	281	120	129	116	3.6	1.4	3.5	1.3	69.1	186.2	34.3	92.3
Uwchlan township, Chester County	12 999	8 364	5 473	4 743	2 744	1 491	27.1	10.4	27.1	10.4	479.7	1 249.9	175.0	456.1
Valencia borough, Butler County	364	340	351	104	101	95	1.0	.4	1.0	.4	364.0	910.0	104.0	260.0
Valley township, Armstrong County	709	628	578	256	217	172	38.2	14.7	38.2	14.7	18.6	48.2	6.7	17.4
Valley township, Chester County	4 007	3 598	3 791	1 509	1 258	1 134	15.5	6.0	15.5	6.0	258.5	667.8	97.4	251.5
Valley township, Montour County	2 010	1 625	1 251	699	546	356	42.0	16.2	42.0	16.2	47.9	124.1	16.6	43.1
Valley Green CDP, York County	3 017	…	…	1 072	…	…	3.6	1.4	3.6	1.4	838.1	2 155.0	297.8	765.7
Valley-Hi borough, Fulton County	19	8	…	26	20	…	1.5	.6	1.3	.5	14.6	38.0	20.0	52.0
Valley View CDP, Schuylkill County	1 749	1 722	1 585	739	673	562	8.2	3.2	8.2	3.2	213.3	546.6	90.1	230.9
Valley View CDP, York County	2 911	…	…	1 263	…	…	2.0	.8	2.0	.8	1 455.5	3 638.8	631.5	1 578.8
Vanderbilt borough, Fayette County	545	689	755	237	267	252	.5	.2	.5	.2	1 090.0	2 725.0	474.0	1 185.0
Vandergrift borough, Westmoreland County	5 904	6 823	7 889	2 852	2 909	2 915	3.4	1.3	3.2	1.3	1 845.0	4 541.5	891.3	2 193.8
Vandling borough, Lackawanna County	660	557	633	296	244	211	3.4	1.3	3.4	1.3	194.1	507.7	87.1	227.7
Vanport township, Beaver County	1 700	2 013	2 122	848	817	743	3.1	1.2	2.4	.9	708.3	1 888.9	353.3	942.2
Venango township, Butler County	707	667	573	308	242	225	53.8	20.8	53.8	20.8	13.1	34.0	5.7	14.8
Venango borough, Crawford County	289	298	275	112	116	108	.7	.3	.7	.3	412.9	963.3	160.0	373.3
Venango township, Crawford County	729	693	528	329	304	223	43.9	16.9	43.8	16.9	16.6	43.1	7.5	19.5
Venango township, Erie County	2 235	2 089	1 542	766	695	449	113.1	43.7	112.9	43.6	19.8	51.3	6.8	17.6

TIPSII [UPF] GPH242 CENSUS90 71582000 01/25/93 10:06 AM MACHINE: C DATA:CENSUS90*PH2TIPSDA42. 12/16/92 21:41:39 TAPE: NONE FRAME: 89
TSF:CENSUS90*92. 12/16/92 21:42:03 UTF:CENSUS90*93. 12/16/92 21:42:03 META:CENSUS90*PH2TABLES42. 12/16/92 21:46:30

Table 9. Population and Housing Units, 1970 to 1990; Area Measurements and Density: 1990—Con.

[For information concerning historical counts, see "User Notes." Density is computed using land area. For definitions of terms and meanings of symbols, see text]

Place and [In Selected States] County Subdivision	Population			Housing units			1990 area measurements				1990 density			
							Total area		Land area		Population per—		Housing units per—	
	1990	1980	1970	1990	1980	1970	Square kilometers	Square miles	Square kilometers	Square miles	Square kilometer	Square mile	Square kilometer	Square mile
Vernon township, Crawford County	5 605	6 348	5 264	2 397	2 507	1 730	76.6	29.6	76.6	29.6	73.2	189.4	31.3	81.0
Verona borough, Allegheny County	3 260	3 179	3 737	1 404	1 296	1 242	1.6	.6	1.4	.5	2 328.6	6 520.0	1 002.9	2 808.0
Versailles borough, Allegheny County	1 821	2 150	2 754	928	925	960	1.4	.5	1.3	.5	1 400.8	3 642.0	713.8	1 856.0
Victory township, Venango County	365	335	265	282	182	170	53.2	20.5	51.5	19.9	7.1	18.3	5.5	14.2
Village Green-Green Ridge CDP, Delaware County	9 026	...	...	3 276	...	...	4.7	1.8	4.7	1.8	1 920.4	5 014.4	697.0	1 820.0
Village Shires CDP, Bucks County	4 364	...	...	1 770	...	...	3.1	1.2	3.1	1.2	1 407.7	3 636.7	571.0	1 475.0
Vinco CDP, Cambria County	1 586	...	...	613	...	...	10.2	3.9	10.2	3.9	155.5	406.7	60.1	157.2
Vintondale borough, Cambria County	582	697	812	248	269	267	1.3	.5	1.2	.5	485.0	1 164.0	206.7	496.0
Volant borough, Lawrence County	152	203	226	71	78	78	.3	.1	.3	.1	506.7	1 520.0	236.7	710.0
Walker township, Centre County	2 801	2 655	1 706	1 028	888	548	105.0	40.5	105.0	40.5	26.7	69.2	9.8	25.4
Walker township, Huntingdon County	1 515	1 390	1 212	631	522	421	48.7	18.8	48.7	18.8	31.1	80.6	13.0	33.6
Walker township, Juniata County	2 331	2 124	1 767	864	768	561	76.4	29.5	75.2	29.0	31.0	80.4	11.5	29.8
Walker township, Schuylkill County	949	884	730	359	327	241	59.2	22.9	59.1	22.8	16.1	41.6	6.1	15.7
Wall borough, Allegheny County	853	989	1 265	368	405	414	1.1	.4	1.1	.4	775.5	2 132.5	334.5	920.0
Wallace township, Chester County	2 541	1 881	1 347	780	568	361	31.3	12.1	31.2	12.0	81.4	211.8	25.0	65.0
Wallaceton borough, Clearfield County	319	393	377	117	123	108	1.8	.7	1.8	.7	177.2	455.7	65.0	167.1
Walnutport borough, Northampton County	2 055	2 007	1 942	808	718	637	2.0	.8	1.9	.7	1 081.6	2 935.7	425.3	1 154.3
Wampum borough, Lawrence County	666	851	1 189	308	346	361	2.5	1.0	2.4	.9	277.5	740.0	128.3	342.2
Ward township, Tioga County	55	101	60	160	140	100	88.6	34.2	88.6	34.2	.6	1.6	1.8	4.7
Warminster township, Bucks County	32 832	r35 463	34 900	11 207	r10 655	8 862	26.4	10.2	26.4	10.2	1 243.6	3 218.8	424.5	1 098.7
Warminster Heights CDP, Bucks County	4 310	...	...	1 701	...	...	1.6	.6	1.6	.6	2 693.8	7 183.3	1 063.1	2 835.0
Warren township, Bradford County	927	874	748	557	425	301	109.2	42.2	108.8	42.0	8.5	22.1	5.1	13.3
Warren township, Franklin County	310	269	262	138	117	91	79.1	30.5	79.1	30.5	3.9	10.2	1.7	4.5
Warren city, Warren County	11 122	12 146	12 998	5 223	5 183	4 832	8.1	3.1	7.6	2.9	1 463.4	3 835.2	687.2	1 801.0
Warren South CDP, Warren County	1 780	1 855	...	691	675	...	4.7	1.8	4.4	1.7	404.5	1 047.1	157.0	406.5
Warrington township, Bucks County	12 169	10 704	7 550	4 458	3 639	2 071	35.7	13.8	35.7	13.8	340.9	881.8	124.9	323.0
Warrington township, York County	4 275	3 586	2 494	1 587	1 217	744	93.2	36.0	91.6	35.4	46.7	120.8	17.3	44.8
Warrior Run borough, Luzerne County	656	784	816	290	312	307	2.0	.8	2.0	.8	328.0	820.0	145.0	362.5
Warriors Mark township, Huntingdon County	1 375	1 377	1 135	545	497	360	76.4	29.5	76.4	29.5	18.0	46.6	7.1	18.5
Warsaw township, Jefferson County	1 213	1 169	1 004	649	623	405	132.9	51.3	132.9	51.3	9.1	23.6	4.9	12.7
Warwick township, Bucks County	5 915	2 307	2 138	1 981	797	609	28.9	11.1	28.8	11.1	205.4	532.9	68.8	178.5
Warwick township, Chester County	2 575	2 350	1 667	976	841	549	49.7	19.2	49.7	19.2	51.8	134.1	19.6	50.8
Warwick township, Lancaster County	11 622	8 213	6 562	4 077	2 766	1 943	52.1	20.1	51.9	20.0	223.9	581.1	78.6	203.9
Washington township, Armstrong County	984	1 008	953	606	543	404	59.5	23.0	57.0	22.0	17.3	44.7	10.6	27.5
Washington township, Berks County	2 799	2 568	2 273	969	848	667	36.3	14.0	36.3	14.0	77.1	199.9	26.7	69.2
Washington township, Butler County	1 280	1 287	1 226	508	463	405	64.9	25.0	64.8	25.0	19.8	51.2	7.8	20.3
Washington township, Cambria County	929	901	966	349	306	265	33.6	13.0	33.5	12.9	27.7	72.0	10.4	27.1
Washington township, Clarion County	1 925	2 078	1 650	1 026	963	616	84.2	32.5	84.2	32.5	22.9	59.2	12.2	31.6
Washington township, Dauphin County	1 816	1 734	1 114	672	597	351	48.2	18.6	48.2	18.6	37.7	97.6	13.9	36.1
Washington township, Erie County	4 102	3 567	2 118	1 500	1 302	703	117.7	45.4	116.9	45.1	35.1	91.0	12.8	33.3
Washington township, Fayette County	4 613	5 069	5 535	1 919	1 886	1 750	25.2	9.7	24.8	9.6	186.0	480.5	77.4	199.9
Washington township, Franklin County	11 119	9 616	8 514	4 355	3 520	2 807	100.7	38.9	100.7	38.9	110.4	285.8	43.2	112.0
Washington township, Greene County	1 071	1 035	756	393	322	254	70.0	27.0	69.9	27.0	15.3	39.7	5.6	14.6
Washington township, Indiana County	1 861	1 602	1 224	652	526	372	99.1	38.3	99.1	38.3	18.8	48.6	6.6	17.0
Washington township, Jefferson County	1 939	1 943	1 548	777	719	503	123.7	47.8	123.1	47.5	15.8	40.8	6.3	16.4
Washington township, Lawrence County	671	750	547	275	288	176	43.0	16.6	42.5	16.4	15.8	40.9	6.5	16.8
Washington township, Lehigh County	6 356	5 152	3 732	2 340	1 849	1 197	61.3	23.7	61.0	23.6	104.2	269.3	38.4	99.2
Washington township, Lycoming County	1 552	1 368	860	582	559	295	125.8	48.6	125.8	48.6	12.3	31.9	4.6	12.0
Washington township, Northampton County	3 759	3 205	3 037	1 478	1 192	990	46.9	18.1	46.9	18.1	80.1	207.7	31.5	81.7
Washington township, Northumberland County	620	644	584	237	238	198	46.9	18.1	46.9	18.1	13.2	34.3	5.1	13.1
Washington township, Schuylkill County	2 423	2 205	1 497	921	772	521	80.5	31.1	80.4	31.0	30.1	78.2	11.5	29.7
Washington township, Snyder County	1 420	1 218	866	484	383	250	63.5	24.5	63.3	24.5	22.4	58.0	7.6	19.8
Washington city, Washington County	15 864	18 363	19 827	7 380	7 605	7 186	7.6	2.9	7.6	2.9	2 087.4	5 470.3	971.1	2 544.8
Washington township, Westmoreland County	7 725	6 906	5 613	2 867	2 408	1 693	84.4	32.6	82.1	31.7	94.1	243.7	34.9	90.4
Washington township, Wyoming County	1 212	1 031	614	431	370	203	50.0	19.3	48.4	18.7	25.0	64.8	8.9	23.0
Washington township, York County	2 291	2 055	1 365	823	701	382	72.2	27.9	72.2	27.9	31.7	82.1	11.4	29.5
Washingtonville borough, Montour County	228	218	174	89	96	71	.1	.1	.1	.1	2 280.0	2 280.0	890.0	890.0
Waterford borough, Erie County	1 492	1 568	1 468	618	582	475	3.2	1.2	3.2	1.2	466.3	1 243.3	193.1	515.0
Waterford township, Erie County	3 402	2 874	2 119	1 173	935	601	130.6	50.4	129.8	50.1	26.2	67.9	9.0	23.4
Watson township, Lycoming County	565	530	291	273	274	192	61.0	23.5	60.1	23.2	9.4	24.4	4.5	11.8
Watson township, Warren County	276	204	192	373	374	344	129.2	49.9	128.4	49.6	2.1	5.6	2.9	7.5
Watsontown borough, Northumberland County	2 310	2 366	2 514	1 017	967	932	2.4	.9	1.8	.7	1 283.3	3 300.0	565.0	1 452.9
Watts township, Perry County	1 152	962	613	436	359	198	31.0	12.0	30.2	11.7	38.1	98.5	14.4	37.3
Wattsburg borough, Erie County	486	513	453	178	188	155	.8	.3	.8	.3	607.5	1 620.0	222.5	593.3
Waymart borough, Wayne County	1 337	1 248	1 122	512	462	405	8.1	3.1	8.0	3.1	167.1	431.3	64.0	165.2
Wayne township, Armstrong County	937	1 020	909	423	382	290	116.2	44.9	115.7	44.7	8.1	21.0	3.7	9.5
Wayne township, Clinton County	782	728	602	297	275	198	59.2	22.8	57.8	22.3	13.5	35.1	5.1	13.3
Wayne township, Crawford County	1 401	1 335	985	593	556	367	91.3	35.2	90.6	35.0	15.5	40.0	6.5	16.9
Wayne township, Dauphin County	847	698	513	303	229	141	36.1	13.9	36.1	13.9	23.5	60.9	8.4	21.8
Wayne township, Erie County	1 679	1 767	1 623	611	578	474	99.2	38.3	99.1	38.3	16.9	43.8	6.2	16.0

TIPSII [UPF] GPH242 CENSUS90 71582000 01/25/93 10:06 AM MACHINE: C DATA:CENSUS90*PH2TIPSDA42. 12/16/92 21:41:39 TAPE: NONE FRAME: 90
TSF:CENSUS90*92. 12/16/92 21:42:03 UTF:CENSUS90*93. 12/16/92 21:42:03 META:CENSUS90*PH2TABLES42. 12/16/92 21:46:30

Table 9. Population and Housing Units, 1970 to 1990; Area Measurements and Density: 1990—Con.

[For information concerning historical counts, see "User Notes." Density is computed using land area. For definitions of terms and meanings of symbols, see text]

Place and [In Selected States] County Subdivision	Population			Housing units			1990 area measurements				1990 density			
							Total area		Land area		Population per—		Housing units per—	
	1990	1980	1970	1990	1980	1970	Square kilometers	Square miles	Square kilometers	Square miles	Square kilometer	Square mile	Square kilometer	Square mile
Wayne township, Greene County	1 317	1 493	1 318	538	506	443	102.4	39.5	102.3	39.5	12.9	33.3	5.3	13.6
Wayne township, Lawrence County	2 785	3 130	3 130	1 094	1 145	951	42.6	16.4	41.8	16.1	66.6	173.0	26.2	68.0
Wayne township, Mifflin County	2 521	2 491	1 824	1 055	969	684	125.9	48.6	124.0	47.9	20.3	52.6	8.5	22.0
Wayne township, Schuylkill County	3 929	3 565	2 065	1 566	1 291	673	90.9	35.1	90.7	35.0	43.3	112.3	17.3	44.7
Wayne Heights CDP, Franklin County	1 683	1 384	1 005	684	504	341	5.5	2.1	5.5	2.1	306.0	801.4	124.4	325.7
Waynesboro borough, Franklin County	9 578	9 726	10 011	4 354	4 142	3 927	8.7	3.4	8.7	3.4	1 100.9	2 817.1	500.5	1 280.6
Waynesburg borough, Greene County	4 270	4 482	5 152	1 805	1 846	1 861	2.2	.8	2.2	.8	1 940.9	5 337.5	820.5	2 256.3
Weatherly borough, Carbon County	2 640	2 891	2 554	994	1 077	904	7.8	3.0	7.8	3.0	338.5	880.0	127.4	331.3
Weigelstown CDP, York County	8 665	5 213	...	3 288	1 812	...	13.2	5.1	13.2	5.1	656.4	1 699.0	249.1	644.7
Weisenberg township, Lehigh County	3 246	2 272	1 737	1 119	814	549	69.5	26.8	69.5	26.8	46.7	121.1	16.1	41.8
Weissport borough, Carbon County	472	486	561	193	215	194	.4	.2	.3	.1	1 573.3	4 720.0	643.3	1 930.0
Weissport East CDP, Carbon County	1 843	1 909	2 027	750	717	682	5.4	2.1	5.4	2.1	341.3	877.6	138.9	357.1
Wellersburg borough, Somerset County	213	265	266	100	98	96	2.0	.8	2.0	.8	106.5	266.3	50.0	125.0
Wells township, Bradford County	1 018	1 080	1 004	399	427	301	87.9	33.9	87.9	33.9	11.6	30.0	4.5	11.8
Wells township, Fulton County	544	548	511	253	246	200	96.8	37.4	96.8	37.4	5.6	14.5	2.6	6.8
Wellsboro borough, Tioga County	3 430	3 805	4 003	1 516	1 559	1 394	12.7	4.9	12.7	4.9	270.1	700.0	119.4	309.4
Wellsville borough, York County	304	347	346	129	132	102	.4	.1	.4	.1	760.0	3 040.0	322.5	1 290.0
Wernersville borough, Berks County	1 934	1 811	1 761	770	703	603	2.1	.8	2.1	.8	921.0	2 417.5	366.7	962.5
Wesleyville borough, Erie County	3 655	3 998	3 920	1 538	1 547	1 278	1.4	.5	1.4	.5	2 610.7	7 310.0	1 098.6	3 076.0
West township, Huntingdon County	572	519	439	270	217	141	80.3	31.0	80.3	31.0	7.1	18.5	3.4	8.7
West Abington township, Lackawanna County	294	295	309	112	100	69	14.3	5.5	14.2	5.5	20.7	53.5	7.9	20.4
West Alexander borough, Washington County	301	286	402	125	128	147	.5	.2	.5	.2	602.0	1 505.0	250.0	625.0
West Beaver township, Snyder County	1 096	942	748	436	382	244	72.4	27.9	72.4	27.9	15.1	39.3	6.0	15.6
West Bethlehem township, Washington County	1 609	1 579	1 540	642	557	507	57.4	22.1	57.4	22.1	28.0	72.8	11.2	29.0
West Bradford township, Chester County	10 406	7 343	2 996	3 217	2 201	908	48.2	18.6	48.1	18.6	216.3	559.5	66.9	173.0
West Branch township, Potter County	286	375	307	524	472	285	162.4	62.7	162.2	62.6	1.8	4.6	3.2	8.4
West Brandywine township, Chester County	5 984	4 068	2 713	2 062	1 388	804	34.7	13.4	34.7	13.4	172.4	446.6	59.4	153.9
West Brownsville borough, Washington County	1 170	1 433	1 426	574	618	559	3.7	1.4	3.4	1.3	344.1	900.0	168.8	441.5
West Brunswick township, Schuylkill County	3 227	2 519	1 795	1 265	973	584	78.9	30.5	78.4	30.3	41.2	106.5	16.1	41.7
West Buffalo township, Union County	2 254	1 835	1 269	824	646	416	98.4	38.0	98.4	38.0	22.9	59.3	8.4	21.7
West Burlington township, Bradford County	417	637	588	184	153	120	62.5	24.1	62.4	24.1	6.7	17.3	2.9	7.6
West Caln township, Chester County	6 143	4 958	3 152	2 075	1 622	902	56.6	21.8	56.3	21.8	109.1	281.8	36.9	95.2
West Cameron township, Northumberland County	527	476	328	194	156	108	30.7	11.8	30.7	11.8	17.2	44.7	6.3	16.4
West Carroll township, Cambria County	1 524	1 834	1 865	575	592	520	27.6	10.7	27.6	10.7	55.2	142.4	20.8	53.7
West Chester borough, Chester County	18 041	17 435	19 301	6 457	6 070	5 041	4.8	1.8	4.8	1.8	3 758.5	10 022.8	1 345.2	3 587.2
West Chillisquaque township, Northumberland County	3 119	3 384	2 376	1 259	1 228	758	35.9	13.9	33.5	12.9	93.1	241.8	37.6	97.6
West Cocalico township, Lancaster County	5 521	4 948	4 247	1 890	1 582	1 270	71.8	27.7	71.7	27.7	77.0	199.3	26.4	68.2
West Conshohocken borough, Montgomery County	1 294	1 516	2 194	491	541	665	2.3	.9	2.2	.8	588.2	1 617.5	223.2	613.8
West Cornwall township, Lebanon County	1 996	1 597	1 276	925	716	634	22.6	8.7	22.6	8.7	88.3	229.4	40.9	106.3
West Deer township, Allegheny County	11 371	10 897	10 074	4 304	3 825	3 002	75.1	29.0	75.1	29.0	151.4	392.1	57.3	148.4
West Donegal township, Lancaster County	5 605	4 862	3 719	1 631	1 332	933	40.8	15.7	40.8	15.7	137.4	357.0	40.0	103.9
West Earl township, Lancaster County	6 434	5 552	4 375	2 033	1 679	1 156	46.6	18.0	45.7	17.6	140.8	365.6	44.5	115.5
West Easton borough, Northampton County	1 163	1 033	1 123	457	409	371	.9	.3	.8	.3	1 453.8	3 876.7	571.3	1 523.3
West Elizabeth borough, Allegheny County	634	808	848	271	312	292	.7	.3	.5	.2	1 268.0	3 170.0	542.0	1 355.0
West Fairview borough, Cumberland County	1 403	1 426	1 388	584	551	484	.8	.3	.8	.3	1 753.8	4 676.7	730.0	1 946.7
Westfall township, Pike County	2 106	1 825	1 348	1 039	833	576	80.3	31.0	78.8	30.4	26.7	69.3	13.2	34.2
West Fallowfield township, Chester County	2 342	2 122	1 694	792	682	482	46.8	18.1	46.8	18.1	50.0	129.4	16.9	43.8
West Fallowfield township, Crawford County	693	650	647	299	271	214	30.2	11.7	29.9	11.5	23.2	60.3	10.0	26.0
Westfield borough, Tioga County	1 119	1 268	1 273	530	529	453	2.7	1.0	2.7	1.0	414.4	1 119.0	196.3	530.0
Westfield township, Tioga County	1 022	1 100	1 051	415	432	309	61.4	23.7	61.4	23.7	16.6	43.1	6.8	17.5
West Finley township, Washington County	972	964	769	376	341	249	101.3	39.1	101.3	39.1	9.6	24.9	3.7	9.6
West Franklin township, Armstrong County	2 008	1 863	1 601	758	677	491	68.1	26.3	68.1	26.3	29.5	76.3	11.1	28.8
West Goshen CDP, Chester County	8 948	7 998	...	3 431	2 932	...	7.4	2.8	7.4	2.8	1 209.2	3 195.7	463.6	1 225.4
West Goshen township, Chester County	18 082	16 164	12 858	6 802	5 719	3 989	31.2	12.0	30.9	11.9	585.2	1 519.5	220.1	571.6
West Grove borough, Chester County	2 128	1 820	1 870	780	667	586	1.6	.6	1.6	.6	1 330.0	3 546.7	487.5	1 300.0
West Hanover township, Dauphin County	6 125	6 115	4 407	2 250	2 011	1 266	60.2	23.2	60.2	23.2	101.7	264.0	37.4	97.0
West Hazleton borough, Luzerne County	4 136	4 871	6 059	1 999	2 139	2 101	4.0	1.6	4.0	1.6	1 034.0	2 585.0	499.8	1 249.4
West Hemlock township, Montour County	402	365	250	144	123	78	20.0	7.7	20.0	7.7	20.1	52.2	7.2	18.7
West Hempfield township, Lancaster County	12 942	8 239	6 505	4 639	2 869	1 877	54.3	21.0	48.9	18.9	264.7	684.8	94.9	245.4
West Hills CDP, Armstrong County	1 240	...	...	473	...	...	9.0	3.5	8.5	3.3	145.9	375.8	55.6	143.3
West Homestead borough, Allegheny County	2 495	3 128	3 789	1 218	1 273	1 328	2.6	1.0	2.4	.9	1 039.6	2 772.2	507.5	1 353.3
West Keating township, Clinton County	34	43	59	107	130	47	99.9	38.6	99.0	38.2	.3	.9	1.1	2.8
West Kittanning borough, Armstrong County	1 253	1 591	956	569	651	343	1.0	.4	1.0	.4	1 253.0	3 132.5	569.0	1 422.5
West Lampeter township, Lancaster County	9 865	6 836	6 332	4 109	2 539	1 981	42.6	16.4	42.6	16.4	231.6	601.5	96.5	250.5
West Lawn borough, Berks County	1 606	1 686	1 973	729	733	751	.6	.2	.6	.2	2 676.7	8 030.0	1 215.0	3 645.0
West Lebanon township, Lebanon County	872	887	986	347	343	343	1.1	.4	1.0	.4	872.0	2 180.0	347.0	867.5
West Leechburg borough, Westmoreland County	1 359	1 395	1 422	580	492	426	2.6	1.0	2.5	.9	543.6	1 510.0	232.0	644.4
West Liberty borough, Butler County	282	301	224	122	131	100	10.2	3.9	10.1	3.9	27.9	72.3	12.1	31.3
West Mahanoy township, Schuylkill County	4 539	3 934	3 968	1 553	1 555	1 412	27.1	10.5	26.9	10.4	168.7	436.4	57.7	149.3
West Mahoning township, Indiana County	1 032	824	539	315	268	156	76.1	29.4	76.1	29.4	13.6	35.1	4.1	10.7

TIPSII [UPF] GPH242 CENSUS90 71582000 01/25/93 10:06 AM MACHINE: C DATA:CENSUS90*PH2TIPSDA42. 12/16/92 21:41:39 TAPE: NONE FRAME: 91
TSF:CENSUS90*92. 12/16/92 21:42:03 UTF:CENSUS90*93. 12/16/92 21:42:03 META:CENSUS90*PH2TABLES42. 12/16/92 21:46:30

Table 9. Population and Housing Units, 1970 to 1990; Area Measurements and Density: 1990—Con.

[For information concerning historical counts, see "User Notes." Density is computed using land area. For definitions of terms and meanings of symbols, see text]

Place and [In Selected States] County Subdivision	Population			Housing units			1990 area measurements				1990 density			
							Total area		Land area		Population per—		Housing units per—	
	1990	1980	1970	1990	1980	1970	Square kilometers	Square miles	Square kilometers	Square miles	Square kilometer	Square mile	Square kilometer	Square mile
West Manchester township, York County	14 369	12 728	12 257	6 022	4 739	3 965	52.0	20.1	52.0	20.1	276.3	714.9	115.8	299.6
West Manheim township, York County	4 590	3 688	2 246	1 549	1 175	674	52.1	20.1	50.7	19.6	90.5	234.2	30.6	79.0
West Marlborough township, Chester County	874	941	917	374	355	274	44.4	17.1	44.4	17.1	19.7	51.1	8.4	21.9
West Mayfield borough, Beaver County	1 312	1 712	2 152	625	641	685	2.0	.8	2.0	.8	656.0	1 640.0	312.5	781.3
West Mead township, Crawford County	5 401	5 590	4 652	2 132	2 105	1 543	48.1	18.6	47.2	18.2	114.4	296.8	45.2	117.1
West Middlesex borough, Mercer County	982	1 064	1 293	410	440	443	2.5	.9	2.5	.9	392.8	1 091.1	164.0	455.6
West Middletown borough, Washington County	166	215	195	79	85	75	1.1	.4	1.1	.4	150.9	415.0	71.8	197.5
West Mifflin borough, Allegheny County	23 644	r26 322	28 070	9 948	r9 636	8 408	37.4	14.4	36.7	14.2	644.3	1 665.1	271.1	700.6
Westmont borough, Cambria County	5 789	6 113	6 673	2 413	2 342	2 308	6.2	2.4	6.2	2.4	933.7	2 412.1	389.2	1 005.4
West Nantmeal township, Chester County	1 958	1 766	1 285	659	521	312	34.9	13.5	34.8	13.4	56.3	146.1	18.9	49.2
West Newton borough, Westmoreland County	3 152	3 387	3 648	1 453	1 484	1 261	3.2	1.2	2.9	1.1	1 086.9	2 865.5	501.0	1 320.9
West Norriton township, Montgomery County	15 209	14 034	12 456	6 568	4 904	2 986	16.0	6.2	15.2	5.9	1 000.6	2 577.8	432.1	1 113.2
West Norriton CDP, Montgomery County	15 209	14 034	...	6 568	4 904	...	16.0	6.2	15.2	5.9	1 000.6	2 577.8	432.1	1 113.2
West Nottingham township, Chester County	2 183	2 030	1 440	805	674	391	36.4	14.1	36.3	14.0	60.1	155.9	22.2	57.5
Westover borough, Clearfield County	446	517	501	182	196	164	7.1	2.7	7.1	2.7	62.8	165.2	25.6	67.4
West Penn township, Schuylkill County	3 693	3 388	2 636	1 493	1 167	924	150.8	58.2	150.7	58.2	24.5	63.5	9.9	25.7
West Pennsboro township, Cumberland County	4 945	4 329	2 937	1 802	1 424	873	79.1	30.5	79.1	30.5	62.5	162.1	22.8	59.1
West Perry township, Snyder County	969	849	768	401	335	255	68.4	26.4	68.4	26.4	14.2	36.7	5.9	15.2
West Pikeland township, Chester County	2 323	1 536	1 420	837	545	433	25.9	10.0	25.8	10.0	90.0	232.3	32.4	83.7
West Pike Run township, Washington County	1 818	2 034	1 972	749	757	648	42.2	16.3	42.2	16.3	43.1	111.5	17.7	46.0
West Pittston borough, Luzerne County	5 590	5 980	7 074	2 411	2 347	2 419	2.5	.9	2.1	.8	2 661.9	6 987.5	1 148.1	3 013.8
West Pottsgrove township, Montgomery County	3 829	4 208	4 038	1 500	1 534	1 300	6.2	2.4	6.1	2.4	627.7	1 595.4	245.9	625.0
West Providence township, Bedford County	3 233	3 361	3 132	1 514	1 426	1 124	100.8	38.9	99.7	38.5	32.4	84.0	15.2	39.3
West Reading borough, Berks County	4 142	4 507	4 578	1 778	1 747	1 561	1.5	.6	1.5	.6	2 761.3	6 903.3	1 185.3	2 963.3
West Rockhill township, Bucks County	4 518	3 776	3 270	1 684	1 328	1 040	42.4	16.4	42.2	16.3	107.1	277.2	39.9	103.3
West Sadsbury township, Chester County	2 160	1 728	1 189	690	532	330	27.7	10.7	27.7	10.7	78.0	201.9	24.9	64.5
West Salem township, Mercer County	3 547	3 862	3 551	1 330	1 262	1 050	95.9	37.0	95.8	37.0	37.0	95.9	13.9	35.9
West Shenango township, Crawford County	496	474	424	362	420	297	23.0	8.9	17.6	6.8	28.2	72.9	20.6	53.2
West St. Clair township, Bedford County	1 543	1 251	1 209	622	472	433	77.6	30.0	77.6	30.0	19.9	51.4	8.0	20.7
West Sunbury borough, Butler County	177	203	216	73	84	74	.3	.1	.3	.1	590.0	1 770.0	243.3	730.0
West Taylor township, Cambria County	995	1 150	1 193	407	406	375	15.5	6.0	15.2	5.9	65.5	168.6	26.8	69.0
Westtown township, Chester County	9 937	6 774	5 069	3 279	2 028	1 371	22.7	8.8	22.7	8.7	437.8	1 142.2	144.4	376.9
West View borough, Allegheny County	7 734	7 648	8 312	3 352	3 031	2 855	2.6	1.0	2.6	1.0	2 974.6	7 734.0	1 289.2	3 352.0
West Vincent township, Chester County	2 262	1 992	1 890	846	686	581	46.1	17.8	46.0	17.7	49.2	127.8	18.4	47.8
West Wheatfield township, Indiana County	2 370	2 699	2 165	913	924	667	82.8	32.0	81.9	31.6	28.9	75.0	11.1	28.9
West Whiteland township, Chester County	12 403	9 581	7 149	4 900	3 158	1 880	33.6	13.0	33.6	13.0	369.1	954.1	145.8	376.9
West Wyoming borough, Luzerne County	3 117	3 288	3 659	1 262	1 176	1 157	9.4	3.6	9.4	3.6	331.6	865.8	134.3	350.6
West Wyomissing CDP, Berks County	3 097	...	...	1 331	...	...	1.6	.6	1.6	.6	1 935.6	5 161.7	831.9	2 218.3
West York borough, York County	4 283	4 526	5 314	2 003	1 943	1 948	1.3	.5	1.3	.5	3 294.6	8 566.0	1 540.8	4 006.0
Wetmore township, McKean County	1 745	1 924	1 837	850	882	784	204.6	79.0	204.6	79.0	8.5	22.1	4.2	10.8
Wharton township, Fayette County	3 390	3 305	2 567	1 507	1 392	1 158	238.4	92.1	238.0	91.9	14.2	36.9	6.3	16.4
Wharton township, Potter County	70	104	155	415	448	305	160.1	61.8	160.1	61.8	.4	1.1	2.6	6.7
Wheatfield township, Perry County	3 097	2 376	1 297	1 153	903	390	54.6	21.1	54.2	20.9	57.1	148.2	21.3	55.2
Wheatland borough, Mercer County	760	1 132	1 421	373	458	455	2.2	.8	2.2	.8	345.5	950.0	169.5	466.3
Whitaker borough, Allegheny County	1 416	1 615	1 797	617	622	610	.9	.3	.8	.3	1 770.0	4 720.0	771.3	2 056.7
White township, Beaver County	1 610	1 870	1 414	703	745	449	1.9	.7	1.9	.7	847.4	2 300.0	370.0	1 004.3
White township, Cambria County	553	535	336	266	314	112	58.6	22.6	52.3	20.2	10.6	27.4	5.1	13.2
White township, Indiana County	13 788	13 177	8 769	5 777	4 840	2 638	111.0	42.9	110.3	42.6	125.0	323.7	52.4	135.6
White Deer township, Union County	3 958	3 724	2 785	1 479	1 344	877	120.7	46.6	120.4	46.5	32.9	85.1	12.3	31.8
Whitehall borough, Allegheny County	14 451	r15 143	16 450	6 346	r6 147	5 419	8.5	3.3	8.5	3.3	1 700.1	4 379.1	746.6	1 923.0
Whitehall township, Lehigh County	22 779	21 538	18 323	9 762	8 513	6 142	33.1	12.8	32.5	12.5	700.9	1 822.3	300.4	781.0
White Haven borough, Luzerne County	1 132	r1 218	1 203	505	r513	437	3.2	1.2	3.2	1.2	353.8	943.3	157.8	420.8
Whiteley township, Greene County	766	726	623	285	252	211	80.9	31.2	80.9	31.2	9.5	24.6	3.5	9.1
Whitemarsh township, Montgomery County	14 863	r14 985	15 886	5 718	r5 137	4 772	38.1	14.7	37.8	14.6	393.2	1 018.0	151.3	391.6
White Oak borough, Allegheny County	8 761	9 480	9 304	3 838	3 628	3 029	17.3	6.7	17.3	6.7	506.4	1 307.6	221.8	572.8
Whitfield CDP, Berks County	2 585	...	...	911	...	...	1.7	.7	1.7	.7	1 520.6	3 692.9	535.9	1 301.4
Whitpain township, Montgomery County	15 673	11 772	9 295	5 703	4 045	2 371	33.5	12.9	33.5	12.9	467.9	1 215.0	170.2	442.1
Wickerham Manor-Fisher CDP, Washington County	1 931	2 950	3 101	750	1 014	946	5.6	2.2	5.6	2.2	344.8	877.7	133.9	340.9
Wiconisco township, Dauphin County	1 372	1 566	1 471	554	576	518	26.1	10.1	26.1	10.1	52.6	135.8	21.2	54.9
Wilkes-Barre city, Luzerne County	47 523	51 551	58 856	20 734	21 395	20 693	18.6	7.2	17.7	6.8	2 684.9	6 988.7	1 171.4	3 049.1
Wilkes-Barre township, Luzerne County	3 572	4 244	3 535	1 685	1 745	1 200	7.7	3.0	7.7	3.0	463.9	1 190.7	218.8	561.7
Wilkes-Barre Township CDP, Luzerne County	3 572	4 244	...	1 685	1 745	...	7.7	3.0	7.7	3.0	463.9	1 190.7	218.8	561.7
Wilkins township, Allegheny County	7 585	8 472	8 749	3 370	3 318	2 679	6.8	2.6	6.8	2.6	1 115.4	2 917.3	495.6	1 296.2
Wilkinsburg borough, Allegheny County	21 080	23 669	26 780	11 354	11 144	10 421	6.0	2.3	6.0	2.3	3 513.3	9 165.2	1 892.3	4 936.5
Wilkins Township CDP, Allegheny County	7 487	8 472	...	3 325	3 318	...	6.8	2.6	6.8	2.6	1 101.0	2 879.6	489.0	1 278.8
Williams township, Dauphin County	1 146	1 033	945	489	401	333	22.7	8.8	22.7	8.8	50.5	130.2	21.5	55.6
Williams township, Northampton County	3 982	3 843	3 282	1 504	1 338	1 046	48.6	18.8	47.7	18.4	83.5	216.4	31.5	81.7
Williamsburg borough, Blair County	1 456	1 400	1 579	614	591	617	1.0	.4	1.0	.4	1 456.0	3 640.0	614.0	1 535.0
Williamsport city, Lycoming County	31 933	33 401	37 918	13 326	13 689	13 114	24.7	9.5	23.0	8.9	1 388.4	3 588.0	579.4	1 497.3
Williamstown borough, Dauphin County	1 509	1 664	1 919	705	721	703	.7	.3	.7	.3	2 155.7	5 030.0	1 007.1	2 350.0

TIPSII [UPF] GPH242 CENSUS90 71582000 01/ 25/ 93 10:06 AM MACHINE: C DATA:CENSUS90*PH2TIPSDA42. 12/16/ 92 21:41:39 TAPE: NONE FRAME: 92
TSF:CENSUS90*92. 12/ 16/ 92 21:42:03 UTF:CENSUS90*93. 12/16/ 92 21:42:03 META:CENSUS90*PH2TABLES42. 12/ 16/ 92 21:46:30

Table 9. Population and Housing Units, 1970 to 1990; Area Measurements and Density: 1990—Con.

[For information concerning historical counts, see "User Notes." Density is computed using land area. For definitions of terms and meanings of symbols, see text]

Place and [In Selected States] County Subdivision	Population			Housing units			1990 area measurements				1990 density			
							Total area		Land area		Population per—		Housing units per—	
	1990	1980	1970	1990	1980	1970	Square kilometers	Square miles	Square kilometers	Square miles	Square kilometer	Square mile	Square kilometer	Square mile
Willistown township, Chester County	9 380	8 284	9 128	3 434	2 745	2 570	47.2	18.2	47.2	18.2	198.7	515.4	72.8	188.7
Willow Grove CDP, Montgomery County	16 325	…	…	6 619	…	…	9.4	3.6	9.4	3.6	1 736.7	4 534.7	704.1	1 838.6
Willow Street CDP, Lancaster County	5 817	…	…	2 628	…	…	14.1	5.4	14.1	5.4	412.6	1 077.2	186.4	486.7
Wilmerding borough, Allegheny County	2 222	2 421	3 218	1 165	1 154	1 271	1.2	.5	1.2	.5	1 851.7	4 444.0	970.8	2 330.0
Wilmington township, Lawrence County	2 467	2 561	2 060	873	849	590	51.9	20.1	51.9	20.0	47.5	123.4	16.8	43.7
Wilmington township, Mercer County	1 177	1 073	812	382	323	226	33.9	13.1	33.9	13.1	34.7	89.8	11.3	29.2
Wilmore borough, Cambria County	277	299	386	104	107	109	.9	.3	.9	.3	307.8	923.3	115.6	346.7
Wilmot township, Bradford County	1 057	995	763	642	489	390	116.1	44.8	113.8	44.0	9.3	24.0	5.6	14.6
Wilson borough, Northampton County	7 830	7 564	8 406	3 325	3 101	3 088	3.2	1.2	3.2	1.2	2 446.9	6 525.0	1 039.1	2 770.8
Windber borough, Somerset County	4 756	5 585	6 332	2 215	2 382	2 303	5.4	2.1	5.4	2.1	880.7	2 264.8	410.2	1 054.8
Wind Gap borough, Northampton County	2 741	2 651	2 270	1 164	1 070	733	3.5	1.4	3.5	1.4	783.1	1 957.9	332.6	831.4
Windham township, Bradford County	862	800	618	389	323	186	84.5	32.6	84.0	32.4	10.3	26.6	4.6	12.0
Windham township, Wyoming County	778	696	575	385	301	209	60.1	23.2	57.7	22.3	13.5	34.9	6.7	17.3
Windsor township, Berks County	2 101	2 199	2 108	690	587	414	58.5	22.6	58.2	22.5	36.1	93.4	11.9	30.7
Windsor borough, York County	1 355	1 205	1 298	509	446	437	1.3	.5	1.3	.5	1 042.3	2 710.0	391.5	1 018.0
Windsor township, York County	9 424	8 807	6 672	3 562	3 028	2 056	70.5	27.2	70.4	27.2	133.9	346.5	50.6	131.0
Winfield township, Butler County	3 162	3 278	2 615	1 141	1 110	785	63.2	24.4	63.2	24.4	50.0	129.6	18.1	46.8
Winslow township, Jefferson County	2 526	2 586	1 996	993	959	691	117.8	45.5	117.8	45.5	21.4	55.5	8.4	21.8
Winterstown borough, York County	581	491	424	200	165	140	6.0	2.3	6.0	2.3	96.8	252.6	33.3	87.0
Wolf township, Lycoming County	2 617	2 147	1 473	1 013	799	486	50.6	19.5	50.6	19.5	51.7	134.2	20.0	51.9
Wolf Creek township, Mercer County	653	711	610	260	247	182	43.6	16.8	43.1	16.6	15.2	39.3	6.0	15.7
Wolfdale CDP, Washington County	2 906	…	…	1 164	…	…	6.2	2.4	6.2	2.4	468.7	1 210.8	187.7	485.0
Womelsdorf borough, Berks County	2 270	1 827	1 551	948	768	552	2.3	.9	2.3	.9	987.0	2 522.2	412.2	1 053.3
Wood township, Huntingdon County	727	840	837	378	333	282	42.6	16.4	42.6	16.4	17.1	44.3	8.9	23.0
Woodbourne CDP, Bucks County	2 953	…	…	829	…	…	3.2	1.2	3.2	1.2	922.8	2 460.8	259.1	690.8
Woodbury borough, Bedford County	239	267	298	95	124	107	.3	.1	.3	.1	796.7	2 390.0	316.7	950.0
Woodbury township, Bedford County	1 129	966	788	388	312	251	61.4	23.7	61.4	23.7	18.4	47.6	6.3	16.4
Woodbury township, Blair County	1 418	1 519	1 264	544	516	392	84.3	32.5	84.3	32.5	16.8	43.6	6.5	16.7
Woodcock borough, Crawford County	148	126	108	56	52	44	1.5	.6	1.5	.6	98.7	246.7	37.3	93.3
Woodcock township, Crawford County	2 412	2 680	2 121	988	943	705	85.7	33.1	84.3	32.6	28.6	74.0	11.7	30.3
Woodland Heights CDP, Venango County	1 471	1 684	1 329	645	648	441	4.5	1.7	4.3	1.7	342.1	865.3	150.0	379.4
Woodlyn CDP, Delaware County	10 151	…	…	4 048	…	…	4.3	1.6	4.3	1.6	2 360.7	6 344.4	941.4	2 530.0
Woodside CDP, Bucks County	2 947	…	…	802	…	…	2.6	1.0	2.6	1.0	1 133.5	2 947.0	308.5	802.0
Woodside-Drifton CDP, Luzerne County	1 360	1 786	1 295	620	730	445	3.1	1.2	3.1	1.2	438.7	1 133.3	200.0	516.7
Woodward township, Clearfield County	1 621	1 852	1 769	712	730	632	57.0	22.0	57.0	22.0	28.4	73.7	12.5	32.4
Woodward township, Clinton County	2 662	2 894	2 427	1 105	1 113	820	47.3	18.3	46.4	17.9	57.4	148.7	23.8	61.7
Woodward township, Lycoming County	2 267	2 370	2 014	943	885	614	35.3	13.6	34.1	13.2	66.5	171.7	27.7	71.4
Worcester township, Montgomery County	4 686	4 661	4 243	1 832	1 596	1 273	42.0	16.2	42.0	16.2	111.6	289.3	43.6	113.1
Wormleysburg borough, Cumberland County	2 847	r2 796	3 192	1 437	r1 240	1 147	2.4	.9	2.4	.9	1 186.3	3 163.3	598.8	1 596.7
Worth township, Butler County	955	840	752	435	400	321	65.3	25.2	62.8	24.3	15.2	39.3	6.9	17.9
Worth township, Centre County	709	568	475	279	213	159	56.1	21.7	56.1	21.7	12.6	32.7	5.0	12.9
Worth township, Mercer County	906	893	767	351	333	242	64.8	25.0	64.2	24.8	14.1	36.5	5.5	14.2
Worthington borough, Armstrong County	713	760	816	289	293	274	1.5	.6	1.5	.6	475.3	1 188.3	192.7	481.7
Worthville borough, Jefferson County	65	87	100	32	37	34	.5	.2	.5	.2	130.0	325.0	64.0	160.0
Wright township, Luzerne County	4 685	r4 825	3 179	1 612	r1 501	929	34.9	13.5	34.9	13.5	134.2	347.0	46.2	119.4
Wrightstown township, Bucks County	2 426	2 207	2 266	863	780	655	25.8	10.0	25.7	9.9	94.4	245.1	33.6	87.2
Wrightsville borough, York County	2 396	2 365	2 668	983	933	898	1.6	.6	1.6	.6	1 497.5	3 993.3	614.4	1 638.3
Wyalusing borough, Bradford County	686	716	723	313	310	279	2.2	.8	2.1	.8	326.7	857.5	149.0	391.3
Wyalusing township, Bradford County	1 235	1 192	911	552	530	348	74.5	28.7	72.7	28.1	17.0	44.0	7.6	19.6
Wyncote CDP, Montgomery County	2 960	…	…	1 121	…	…	2.1	.8	2.1	.8	1 409.5	3 700.0	533.8	1 401.3
Wyndmoor CDP, Montgomery County	5 682	…	…	2 082	…	…	4.3	1.7	4.3	1.7	1 321.4	3 342.4	484.2	1 224.7
Wyoming borough, Luzerne County	3 255	3 655	4 195	1 564	1 577	1 468	4.0	1.6	3.7	1.4	879.7	2 325.0	422.7	1 117.1
Wyomissing borough, Berks County	7 332	6 551	7 136	3 196	2 712	2 516	9.9	3.8	9.9	3.8	740.6	1 929.5	322.8	841.1
Wyomissing Hills borough, Berks County	2 469	2 150	1 744	916	726	526	1.8	.7	1.8	.7	1 371.7	3 527.1	508.9	1 308.6
Wysox township, Bradford County	1 685	1 796	1 666	761	773	582	60.2	23.2	58.3	22.5	28.9	74.9	13.1	33.8
Yardley borough, Bucks County	2 288	2 533	2 616	1 085	1 114	985	2.6	1.0	2.4	.9	953.3	2 542.2	452.1	1 205.6
Yatesville borough, Luzerne County	506	555	407	179	175	119	1.4	.6	1.4	.6	361.4	843.3	127.9	298.3
Yeadon borough, Delaware County	11 980	11 727	12 136	5 019	4 783	4 146	4.2	1.6	4.2	1.6	2 852.4	7 487.5	1 195.0	3 136.9
Yeagertown CDP, Mifflin County	1 150	1 305	1 363	455	483	445	1.2	.5	1.2	.5	958.3	2 300.0	379.2	910.0
Yoe borough, York County	947	990	790	429	413	255	.6	.2	.6	.2	1 578.3	4 735.0	715.0	2 145.0
York city, York County	42 192	44 619	50 335	18 407	19 314	19 093	13.6	5.3	13.5	5.2	3 125.3	8 113.8	1 363.5	3 539.8
York township, York County	19 231	16 893	12 702	8 066	6 420	4 155	66.8	25.8	66.0	25.5	291.4	754.2	122.2	316.3
Yorkana borough, York County	285	296	262	102	98	88	.6	.2	.6	.2	475.0	1 425.0	170.0	510.0
York Haven borough, York County	758	746	671	290	263	243	.9	.3	.8	.3	947.5	2 526.7	362.5	966.7
York Springs borough, Adams County	547	556	467	219	200	165	.5	.2	.5	.2	1 094.0	2 735.0	438.0	1 095.0
Young township, Indiana County	1 805	2 043	1 809	754	770	606	90.6	35.0	90.6	35.0	19.9	51.6	8.3	21.5
Young township, Jefferson County	1 667	1 577	1 370	699	628	499	40.1	15.5	40.1	15.5	41.6	107.5	17.4	45.1
Youngstown borough, Westmoreland County	370	470	478	182	195	179	.3	.1	.3	.1	1 233.3	3 700.0	606.7	1 820.0
Youngsville borough, Warren County	1 775	2 006	2 158	785	771	704	3.4	1.3	3.4	1.3	522.1	1 365.4	230.9	603.8
Youngwood borough, Westmoreland County	3 372	3 749	3 057	1 573	1 588	1 104	4.8	1.9	4.8	1.8	702.5	1 873.3	327.7	873.9
Zelienople borough, Butler County	4 158	3 502	3 602	1 838	1 406	1 164	5.6	2.2	5.5	2.1	756.0	1 980.0	334.2	875.2
Zerbe township, Northumberland County	2 067	2 251	2 196	902	925	795	30.0	11.6	30.0	11.6	68.9	178.2	30.1	77.8
Zion CDP, Centre County	1 573	…	…	544	…	…	33.9	13.1	33.9	13.1	46.4	120.1	16.0	41.5

Table 10. **1990 Population Rank; Population and Housing Units: 1980 and 1990**

[For information concerning historical counts, see "User Notes." For definitions of terms and meanings of symbols, see text]

Place [2,500 or More Persons]	1990 population rank	Population		Housing units	
		1990	1980	1990	1980
Philadelphia city, Philadelphia County	1	1 585 577	1 688 210	674 899	685 629
Pittsburgh city, Allegheny County	2	369 879	r423 959	170 159	r179 198
Erie city, Erie County	3	108 718	119 123	45 424	46 851
Allentown city, Lehigh County	4	105 090	103 758	45 636	43 763
Scranton city, Lackawanna County	5	81 805	88 117	35 357	36 159
Reading city, Berks County	6	78 380	78 686	34 276	34 142
Bethlehem city	7	71 428	70 419	28 486	27 395
Lehigh County	(NA)	18 867	19 865	8 253	8 079
Northampton County	(NA)	52 561	50 554	20 233	19 316
Lancaster city, Lancaster County	8	55 551	54 725	22 468	21 959
Levittown CDP, Bucks County	9	55 362	...	18 468	...
Harrisburg city, Dauphin County	10	52 376	53 264	24 590	26 034
Altoona city, Blair County	11	51 881	57 078	22 698	22 502
Penn Hills CDP, Allegheny County	12	51 430	57 632	20 439	20 081
Wilkes-Barre city, Luzerne County	13	47 523	51 551	20 734	21 395
York city, York County	14	42 192	44 619	18 407	19 314
Chester city, Delaware County	15	41 856	45 794	16 512	17 829
State College borough, Centre County	16	38 923	36 130	11 623	10 135
Bethel Park borough, Allegheny County	17	33 823	34 755	12 997	11 994
Ross Township CDP, Allegheny County	18	33 482	35 102	14 124	13 386
Mount Lebanon CDP, Allegheny County	19	33 362	34 414	14 159	13 356
Williamsport city, Lycoming County	20	31 933	33 401	13 326	13 689
Norristown borough, Montgomery County	21	30 749	34 684	13 080	13 233
Shaler Township CDP, Allegheny County	22	30 533	33 694	11 830	11 530
Drexel Hill CDP, Delaware County	23	29 744	...	12 257	...
Municipality of Monroeville borough, Allegheny County	24	29 169	30 977	12 644	11 359
McCandless Township CDP, Allegheny County	25	28 781	r26 191	10 933	r9 078
Radnor Township CDP, Delaware County	26	28 705	27 676	10 579	9 481
New Castle city, Lawrence County	27	28 334	33 621	12 463	13 325
Johnstown city, Cambria County	28	28 134	35 496	14 667	15 171
Easton city, Northampton County	29	26 276	26 027	10 309	10 083
McKeesport city, Allegheny County	30	26 016	31 012	12 535	13 195
Plum borough, Allegheny County	31	25 609	25 390	9 289	8 323
Lebanon city, Lebanon County	32	24 800	25 711	10 996	10 732
Hazleton city, Luzerne County	33	24 730	27 318	11 343	11 471
Springfield CDP, Delaware County	34	24 160	25 326	8 604	8 367
West Mifflin borough, Allegheny County	35	23 644	r26 322	9 948	r9 636
Baldwin borough, Allegheny County	36	21 923	r24 714	8 917	r8 644
Pottstown borough, Montgomery County	37	21 831	22 729	9 700	9 433
Wilkinsburg borough, Allegheny County	38	21 080	23 669	11 354	11 144
Upper St. Clair CDP, Allegheny County	39	19 692	19 023	6 806	5 879
Carlisle borough, Cumberland County	40	18 419	18 314	7 690	7 286
King of Prussia CDP, Montgomery County	41	18 406	...	8 376	...
West Chester borough, Chester County	42	18 041	17 435	6 457	6 070
Sharon city, Mercer County	43	17 493	19 057	7 670	7 745
Municipality of Murrysville borough, Westmoreland County	44	17 240	16 036	6 217	5 197
Scott Township CDP, Allegheny County	45	17 118	20 413	7 797	7 832
Chambersburg borough, Franklin County	46	16 647	16 174	7 618	6 939
Pottsville city, Schuylkill County	47	16 603	18 195	7 306	7 423
Lansdale borough, Montgomery County	48	16 362	16 526	7 009	6 476
Willow Grove CDP, Montgomery County	49	16 325	...	6 619	...
Greensburg city, Westmoreland County	50	16 318	17 558	7 552	7 465
New Kensington city, Westmoreland County	51	15 894	17 660	7 269	7 471
Washington city, Washington County	52	15 864	18 363	7 380	7 605
Butler city, Butler County	53	15 714	17 026	7 414	7 490
Hampton Township CDP, Allegheny County	54	15 568	...	5 526	...
Dunmore borough, Lackawanna County	55	15 403	16 781	6 307	6 194
Hermitage city, Mercer County	56	15 300	...	6 359	...
West Norriton CDP, Montgomery County	57	15 209	14 034	6 568	4 904
Indiana borough, Indiana County	58	15 174	16 051	4 803	4 734
Phoenixville borough, Chester County	59	15 066	14 165	6 623	5 718
Horsham CDP, Montgomery County	60	15 051	9 900	6 045	3 493
Kingston borough, Luzerne County	61	14 507	15 681	6 570	6 616
Whitehall borough, Allegheny County	62	14 451	r15 143	6 346	r6 147
Hanover borough, York County	63	14 399	14 890	6 622	6 352
Meadville city, Crawford County	64	14 318	15 544	6 150	6 496
South Park Township CDP, Allegheny County	65	14 292	...	5 368	...
Colonial Park CDP, Dauphin County	66	13 777	...	6 546	...
Aliquippa city, Beaver County	67	13 374	17 094	6 118	6 646
East Norriton CDP, Montgomery County	68	13 324	12 711	5 201	4 443
Nether Providence Township CDP, Delaware County	69	13 229	12 730	5 045	4 354
Munhall borough, Allegheny County	70	13 158	r14 535	5 835	r5 798
Fullerton CDP, Lehigh County	71	13 127	8 055	6 054	3 291
Ardmore CDP	72	12 646	...	5 567	...
Delaware County	(NA)	5 321	...	2 090	...
Montgomery County	(NA)	7 325	...	3 477	...
Bloomsburg town, Columbia County	73	12 439	11 717	4 192	3 896
North Versailles CDP, Allegheny County	74	12 302	13 294	5 328	5 249
Nanticoke city, Luzerne County	75	12 267	13 044	5 635	5 699
Lower Burrell city, Westmoreland County	76	12 251	13 200	4 916	4 645
Ephrata borough, Lancaster County	77	12 133	11 095	5 047	4 403
Uniontown city, Fayette County	78	12 034	14 510	5 881	6 283
Yeadon borough, Delaware County	79	11 980	11 727	5 019	4 783
Oil City city, Venango County	80	11 949	13 881	5 449	5 667
Hershey CDP, Dauphin County	81	11 860	13 249	5 490	5 006
Harrison Township CDP, Allegheny County	82	11 763	...	5 300	...
Lansdowne borough, Delaware County	83	11 712	11 891	5 115	4 973
Sunbury city, Northumberland County	84	11 591	12 292	5 116	5 419
Jeannette city, Westmoreland County	85	11 221	13 106	5 159	5 445
Emmaus borough, Lehigh County	86	11 157	11 001	4 870	4 359
Darby borough, Delaware County	87	11 140	11 513	4 042	4 207
Warren city, Warren County	88	11 122	12 146	5 223	5 183
Coatesville city, Chester County	89	11 038	10 698	4 391	4 182
Berwick borough, Columbia County	90	10 976	11 850	4 890	4 940
Darby Township CDP, Delaware County	91	10 955	12 264	3 941	3 909
Broomall CDP, Delaware County	92	10 930	...	4 280	...
Robinson Township CDP, Allegheny County	93	10 830	...	4 498	...
Brentwood borough, Allegheny County	94	10 823	r11 859	4 775	r4 843
Columbia borough, Lancaster County	95	10 701	10 466	4 452	4 092
Beaver Falls city, Beaver County	96	10 687	12 525	4 667	5 000
Carbondale city, Lackawanna County	97	10 664	11 255	4 489	4 495
Swissvale borough, Allegheny County	98	10 637	11 345	5 284	4 839
Bristol borough, Bucks County	99	10 405	10 867	4 137	4 300
Carnot-Moon CDP, Allegheny County	100	10 187	11 102	4 256	3 932
Woodlyn CDP, Delaware County	101	10 151	...	4 048	...
Franklin Park borough, Allegheny County	102	10 109	6 135	3 420	1 972
Croydon CDP, Bucks County	103	9 967	...	3 738	...
Elizabethtown borough, Lancaster County	104	9 952	8 233	3 785	3 040
Monessen city, Westmoreland County	105	9 901	11 928	4 902	5 051
Dormont borough, Allegheny County	106	9 772	11 275	4 321	4 578
Morrisville borough, Bucks County	107	9 765	9 845	4 185	3 919
Upper Providence Township CDP, Delaware County	108	9 727	9 477	3 861	3 535
Clairton city, Allegheny County	109	9 656	12 188	4 676	5 074
Progress CDP, Dauphin County	110	9 654	...	4 524	...
Bradford city, McKean County	111	9 625	11 211	4 477	4 875
Waynesboro borough, Franklin County	112	9 578	9 726	4 354	4 142
Jefferson borough, Allegheny County	113	9 533	8 643	3 752	3 082
Economy borough, Beaver County	114	9 519	9 538	3 373	3 093
Mechanicsburg borough, Cumberland County	115	9 452	9 487	4 067	3 706
Pittston city, Luzerne County	116	9 389	9 930	4 029	3 862
Lewistown borough, Mifflin County	117	9 341	9 830	4 476	4 576
Carnegie borough, Allegheny County	118	9 278	10 099	4 478	4 448
Latrobe borough, Westmoreland County	119	9 265	10 799	4 316	4 473
Middletown borough, Dauphin County	120	9 254	10 122	4 201	4 236
Lock Haven city, Clinton County	121	9 230	9 617	3 302	3 452
Connellsville city, Fayette County	122	9 229	10 319	4 210	4 031
Canonsburg borough, Washington County	123	9 200	10 459	4 086	4 228
Shamokin city, Northumberland County	124	9 184	10 357	4 861	5 030
Collingdale borough, Delaware County	125	9 175	9 539	3 483	3 429
Castle Shannon borough, Allegheny County	126	9 135	10 164	4 066	3 972
Bellevue borough, Allegheny County	127	9 126	10 128	4 779	4 965
Montgomeryville CDP, Montgomery County	128	9 114	...	3 322	...
O'Hara Township CDP, Allegheny County	129	9 096	...	3 377	...
Fernway CDP, Butler County	130	9 072	3 843	3 130	1 137
Fairless Hills CDP, Bucks County	131	9 026	...	3 487	...
Village Green-Green Ridge CDP, Delaware County	131	9 026	...	3 276	...
Quakertown borough, Bucks County	133	8 982	8 867	3 625	3 596
West Goshen CDP, Chester County	134	8 948	7 998	3 431	2 932
Ellwood City borough	135	8 894	9 998	3 999	4 077
Beaver County	(NA)	850	795	360	312
Lawrence County	(NA)	8 044	9 203	3 639	3 765
Pleasant Hills borough, Allegheny County	136	8 884	r9 604	3 515	r3 466
Old Forge borough, Lackawanna County	137	8 834	9 304	3 798	3 740
East Stroudsburg borough, Monroe County	138	8 781	8 039	2 993	2 590
White Oak borough, Allegheny County	139	8 761	9 480	3 838	3 628
Northampton borough, Northampton County	140	8 717	8 240	3 575	3 288
Glenside CDP, Montgomery County	141	8 704	...	3 204	...
Weigelstown CDP, York County	142	8 665	5 213	3 288	1 812
Doylestown borough, Bucks County	143	8 575	8 717	4 100	3 633
Brookhaven borough, Delaware County	144	8 567	7 912	3 595	2 983
Duquesne city, Allegheny County	145	8 525	10 094	4 106	4 326
East York CDP, York County	146	8 487	...	3 621	...
DuBois city, Clearfield County	147	8 286	9 290	3 858	3 856
Lititz borough, Lancaster County	148	8 280	7 590	3 217	2 866
Shiloh CDP, York County	149	8 245	5 315	3 312	1 880
Grove City borough, Mercer County	150	8 240	8 162	2 762	2 721
Folsom CDP, Delaware County	151	8 173	...	3 156	...
Ambridge borough, Beaver County	152	8 133	9 575	4 078	4 328
Millersville borough, Lancaster County	153	8 099	7 668	2 324	2 027
Conshohocken borough, Montgomery County	154	8 064	r8 591	3 397	r3 249
Tamaqua borough, Schuylkill County	155	7 943	8 843	3 594	3 683
Perkasie borough, Bucks County	156	7 878	5 241	3 089	2 084
Camp Hill borough, Cumberland County	157	7 831	8 422	3 589	3 577
Wilson borough, Northampton County	158	7 830	7 564	3 325	3 101
Downingtown borough, Chester County	159	7 749	7 650	3 157	3 043
Edinboro borough, Erie County	160	7 736	6 324	2 030	1 957
West View borough, Allegheny County	161	7 734	7 648	3 352	3 031
McKees Rocks borough, Allegheny County	162	7 691	8 742	3 676	3 858
Stowe Township CDP, Allegheny County	163	7 681	9 202	3 674	3 761
New Cumberland borough, Cumberland County	164	7 665	8 051	3 410	3 278
Ridley Park borough, Delaware County	165	7 592	7 889	3 152	3 062
Homeacre-Lyndora CDP, Butler County	166	7 511	8 333	3 283	3 111
Folcroft borough, Delaware County	167	7 506	8 231	2 623	2 575
Wilkins Township CDP, Allegheny County	168	7 487	8 472	3 325	3 318
Harleysville CDP, Montgomery County	169	7 405	3 673	2 625	1 326
Hatboro borough, Montgomery County	170	7 382	7 579	3 061	2 922
Forest Hills borough, Allegheny County	171	7 335	8 198	3 159	3 090
Wyomissing borough, Berks County	172	7 332	6 551	3 196	2 712
Franklin city, Venango County	173	7 329	8 146	3 430	3 541
Glenolden borough, Delaware County	174	7 260	7 633	3 055	3 038
Blakely borough, Lackawanna County	175	7 222	7 438	2 928	2 748
Corry city, Erie County	176	7 216	7 149	2 941	2 889
Mount Carmel borough, Northumberland County	177	7 196	8 190	3 725	3 879
Crafton borough, Allegheny County	178	7 188	7 623	3 384	3 202
Kennedy Township CDP, Allegheny County	179	7 152	7 159	2 683	2 456
Plymouth borough, Luzerne County	180	7 134	7 605	3 318	3 291
Clifton Heights borough, Delaware County	181	7 111	7 320	2 836	2 821
North Braddock borough, Allegheny County	182	7 036	8 711	3 347	3 705
Gettysburg borough, Adams County	183	7 025	7 194	2 812	2 633
Oakmont borough, Allegheny County	184	6 961	7 039	3 177	2 836
Taylor borough, Lackawanna County	185	6 941	7 246	2 828	2 819
Palmyra borough, Lebanon County	186	6 910	7 228	3 120	3 028

TIPSII [UPF] GPH242 CENSUS90 71582000 01/25/93 10:06 AM MACHINE: C DATA:CENSUS90*PH2TIPSDA42. 12/16/92 21:41:39 TAPE: NONE FRAME: 93
TSF:CENSUS90*92. 12/16/92 21:42:03 UTF:CENSUS90*93. 12/16/92 21:42:03 META:CENSUS90*PH2TABLES42. 12/16/92 21:46:30

[For information concerning historical counts, see "User Notes." For definitions of terms and meanings of symbols, see text]

Place [2,500 or More Persons]	1990 population rank	Population		Housing units	
		1990	1980	1990	1980
Middletown CDP, Northampton County	187	6 866	5 801	2 444	1 943
New Brighton borough, Beaver County	188	6 854	7 364	3 116	3 056
Huntingdon borough, Huntingdon County	189	6 843	7 042	2 715	2 698
Farrell city, Mercer County	190	6 841	8 645	3 030	3 418
Punxsutawney borough, Jefferson County	191	6 782	7 479	3 111	3 241
Prospect Park borough, Delaware County	192	6 764	6 593	2 712	2 682
Coraopolis borough, Allegheny County	193	6 747	7 308	3 263	3 322
Milton borough, Northumberland County	194	6 746	6 730	2 806	2 729
Monaca borough, Beaver County	195	6 739	7 661	2 772	2 856
Greenville borough, Mercer County	196	6 734	7 730	2 859	2 973
Park Forest Village CDP, Centre County	197	6 703	…	2 656	…
Feasterville-Trevose CDP, Bucks County	198	6 696	…	2 690	…
Catasauqua borough, Lehigh County	199	6 662	6 711	2 625	2 548
Northwest Harborcreek CDP, Erie County	199	6 662	7 485	2 283	2 465
Clearfield borough, Clearfield County	201	6 633	7 580	3 233	3 314
Ambler borough, Montgomery County	202	6 609	6 628	2 629	2 490
Turtle Creek borough, Allegheny County	203	6 556	6 959	3 067	2 974
South Williamsport borough, Lycoming County	204	6 496	6 581	2 732	2 623
Lionville-Marchwood CDP, Chester County	205	6 468	…	2 548	…
Clarion borough, Clarion County	206	6 457	r6 198	1 917	r1 676
Somerset borough, Somerset County	207	6 454	6 474	3 100	3 004
Titusville city, Crawford County	208	6 434	6 884	2 746	2 691
Mount Joy borough, Lancaster County	209	6 398	5 680	2 628	2 284
Bellefonte borough, Centre County	210	6 358	6 300	2 772	2 571
Lower Allen CDP, Cumberland County	211	6 329	…	2 921	…
Audubon CDP, Montgomery County	212	6 328	…	2 459	…
Archbald borough, Lackawanna County	213	6 291	6 295	2 458	2 261
Dickson City borough, Lackawanna County	214	6 276	6 699	2 795	2 757
Plymouth Meeting CDP, Montgomery County	215	6 241	…	2 629	…
Shenandoah borough, Schuylkill County	216	6 221	7 589	3 440	3 741
Norwood borough, Delaware County	217	6 162	6 647	2 267	2 269
Swarthmore borough, Delaware County	218	6 157	5 950	2 115	2 021
Red Lion borough, York County	219	6 130	5 824	2 572	2 429
Arnold city, Westmoreland County	220	6 113	6 853	3 022	3 160
Blue Bell CDP, Montgomery County	221	6 091	…	2 371	…
Parkville CDP, York County	222	6 014	5 009	2 454	1 902
Enola CDP, Cumberland County	223	5 961	…	2 419	…
Souderton borough, Montgomery County	224	5 957	6 657	2 423	2 499
Media borough, Delaware County	224	5 957	6 119	3 023	3 051
Donora borough, Washington County	226	5 928	7 524	2 957	3 115
Lehighton borough, Carbon County	227	5 914	5 826	2 469	2 270
Vandergrift borough, Westmoreland County	228	5 904	6 823	2 852	2 909
Maple Glen CDP, Montgomery County	229	5 881	…	1 816	…
Linglestown CDP, Dauphin County	230	5 862	…	2 156	…
Willow Street CDP, Lancaster County	231	5 817	…	2 628	…
Penn Wynne CDP, Montgomery County	232	5 807	…	2 289	…
Sayre borough, Bradford County	233	5 791	6 951	2 602	2 738
Westmont borough, Cambria County	234	5 789	6 113	2 413	2 342
Lewisburg borough, Union County	235	5 785	5 407	1 855	1 814
Avalon borough, Allegheny County	236	5 784	6 240	2 869	2 838
Sharon Hill borough, Delaware County	237	5 771	6 221	2 251	2 193
California borough, Washington County	238	5 748	5 703	2 038	1 913
Tyrone borough, Blair County	239	5 743	6 346	2 524	2 579
Nazareth borough, Northampton County	240	5 713	5 443	2 546	2 295
Oreland CDP, Montgomery County	241	5 695	…	2 120	…
Exeter borough, Luzerne County	242	5 691	5 493	2 255	2 041
Leacock-Leola-Bareville CDP, Lancaster County	243	5 685	…	2 142	…
Wyndmoor CDP, Montgomery County	244	5 682	…	2 082	…
Tarentum borough, Allegheny County	245	5 674	6 419	2 649	2 787
Hellertown borough, Northampton County	246	5 662	6 025	2 476	2 376
Swoyersville borough, Luzerne County	247	5 630	5 795	2 334	2 135
Hollidaysburg borough, Blair County	248	5 624	5 892	2 395	2 305
Schuylkill Haven borough, Schuylkill County	249	5 610	5 977	2 491	2 451
Paoli CDP, Chester County	250	5 603	5 277	2 229	1 951
West Pittston borough, Luzerne County	251	5 590	5 980	2 411	2 347
Glassport borough, Allegheny County	252	5 582	6 242	2 508	2 448
Sanatoga CDP, Montgomery County	253	5 534	3 723	2 013	1 355
Sugarcreek borough, Venango County	254	5 532	5 954	2 230	2 215
St. Marys borough, Elk County	255	5 511	6 417	2 436	2 398
Bridgeville borough, Allegheny County	256	5 445	6 154	2 617	2 605
Clarks Summit borough, Lackawanna County	257	5 433	5 272	2 201	1 834
Edwardsville borough, Luzerne County	258	5 399	5 729	2 553	2 526
Chester Township CDP, Delaware County	258	5 399	5 687	1 879	1 842
Palmerton borough, Carbon County	260	5 394	5 455	2 254	2 218
Selinsgrove borough, Snyder County	261	5 384	5 227	1 839	1 677
Bangor borough, Northampton County	262	5 383	5 006	2 253	2 086
Moosic borough, Lackawanna County	263	5 339	6 068	2 126	2 190
Richboro CDP, Bucks County	264	5 332	5 141	1 548	1 354
Shippensburg borough	265	5 331	5 261	2 366	2 277
Cumberland County	(NA)	4 328	4 376	1 903	1 894
Franklin County	(NA)	1 003	885	463	383
Fox Chapel borough, Allegheny County	266	5 319	5 049	1 887	1 630
Stroudsburg borough, Monroe County	267	5 312	5 148	2 550	2 490
Olyphant borough, Lackawanna County	268	5 222	5 204	2 229	2 096
Kennett Square borough, Chester County	269	5 218	4 715	1 984	1 824
Mahanoy City borough, Schuylkill County	270	5 209	6 167	2 788	3 021
Scottdale borough, Westmoreland County	271	5 184	5 833	2 289	2 325
Kulpsville CDP, Montgomery County	272	5 183	…	2 047	…
Danville borough, Montour County	273	5 165	5 239	2 461	2 264
Steelton borough, Dauphin County	274	5 152	6 484	2 302	2 639
Trooper CDP, Montgomery County	275	5 137	7 370	1 777	2 495
Kittanning borough, Armstrong County	276	5 120	5 432	2 391	2 439
Baden borough, Beaver County	277	5 074	5 318	2 181	2 013
Boothwyn CDP, Delaware County	278	5 069	…	2 099	…
Shillington borough, Berks County	279	5 062	5 601	2 256	2 267
Forty Fort borough, Luzerne County	280	5 049	5 590	2 126	2 237
Jim Thorpe borough, Carbon County	281	5 048	5 263	2 098	2 015
Beaver borough, Beaver County	282	5 028	5 441	2 365	2 466
Devon-Berwyn CDP, Chester County	283	5 019	5 246	1 935	1 746
Charleroi borough, Washington County	284	5 014	5 717	2 637	2 762
Manheim borough, Lancaster County	285	5 011	5 015	2 104	1 978
Montoursville borough, Lycoming County	286	4 983	5 403	2 098	2 061
Honesdale borough, Wayne County	287	4 972	5 128	2 313	2 211
Monongahela city, Washington County	288	4 928	5 950	2 419	2 593
Green Tree borough, Allegheny County	289	4 905	5 722	1 969	2 055
Stonybrook-Wilshire CDP, York County	290	4 887	…	1 840	…
Minersville borough, Schuylkill County	291	4 877	5 635	2 322	2 416
Duryea borough, Luzerne County	292	4 869	5 415	2 089	2 132
Paxtonia CDP, Dauphin County	293	4 862	…	2 032	…
Ridgway borough, Elk County	294	4 793	5 604	2 141	2 204
Mount Pleasant borough, Westmoreland County	295	4 787	5 354	2 189	2 267
Arlington Heights CDP, Monroe County	296	4 768	1 198	2 015	467
Windber borough, Somerset County	297	4 756	5 585	2 215	2 382
Flourtown CDP, Montgomery County	298	4 754	…	1 764	…
Sharpsville borough, Mercer County	299	4 729	5 375	2 041	2 088
Schlusser CDP, Cumberland County	300	4 728	…	1 859	…
Kutztown borough, Berks County	301	4 704	4 040	1 805	1 650
Frackville borough, Schuylkill County	302	4 700	5 308	2 049	2 116
Larksville borough, Luzerne County	302	4 700	4 410	1 808	1 705
Plains CDP, Luzerne County	304	4 694	5 455	1 999	2 098
Braddock borough, Allegheny County	305	4 682	5 634	2 641	2 816
Slatington borough, Lehigh County	306	4 678	4 277	1 849	1 669
Port Vue borough, Allegheny County	307	4 641	5 316	1 957	1 922
Fountain Hill borough, Lehigh County	308	4 637	4 805	1 936	1 789
North East borough, Erie County	309	4 617	4 568	1 835	1 702
Jessup borough, Lackawanna County	310	4 605	4 974	1 913	1 937
Irwin borough, Westmoreland County	311	4 604	4 995	2 289	2 387
Kane borough, McKean County	312	4 590	4 916	2 018	2 072
Lansford borough, Carbon County	313	4 583	4 466	2 215	2 099
Jenkintown borough, Montgomery County	314	4 574	4 942	2 072	2 108
Chesterbrook CDP, Chester County	315	4 561	…	2 396	…
Aldan borough, Delaware County	316	4 549	4 671	1 816	1 768
New Holland borough, Lancaster County	317	4 484	4 147	1 885	1 589
Sellersville borough, Bucks County	318	4 479	3 143	1 703	1 153
Royersford borough, Montgomery County	319	4 458	4 243	1 942	1 786
Tinicum Township CDP, Delaware County	320	4 440	4 291	1 796	1 643
Village Shires CDP, Bucks County	321	4 364	…	1 770	…
Jersey Shore borough, Lycoming County	322	4 353	4 631	1 816	1 785
Millvale borough, Allegheny County	323	4 341	4 772	2 078	2 149
Lawrence Park CDP, Erie County	324	4 310	4 584	1 631	1 627
Warminster Heights CDP, Bucks County	324	4 310	…	1 701	…
Annville CDP, Lebanon County	326	4 294	4 493	1 442	1 436
Bridgeport borough, Montgomery County	327	4 292	4 843	1 895	2 022
West York borough, York County	328	4 283	4 526	2 003	1 943
Narberth borough, Montgomery County	329	4 278	4 496	2 044	1 948
Spry CDP, York County	330	4 271	…	1 905	…
Waynesburg borough, Greene County	331	4 270	4 482	1 805	1 846
Churchville CDP, Bucks County	332	4 255	…	1 180	…
Salunga-Landisville CDP, Lancaster County	333	4 239	…	1 580	…
Telford borough	334	4 238	3 507	1 768	1 338
Bucks County	(NA)	1 673	987	761	431
Montgomery County	(NA)	2 565	2 520	1 007	907
Collegeville borough, Montgomery County	335	4 227	3 406	1 312	955
Birdsboro borough, Berks County	336	4 222	3 481	1 634	1 330
Etna borough, Allegheny County	337	4 200	4 534	1 867	1 926
East Petersburg borough, Lancaster County	338	4 197	3 600	1 601	1 251
Brookville borough, Jefferson County	339	4 184	4 568	1 910	1 893
Homestead borough, Allegheny County	340	4 179	5 092	2 370	2 692
Mount Oliver borough, Allegheny County	341	4 160	4 576	1 893	1 935
Zelienople borough, Butler County	342	4 158	3 502	1 838	1 406
Rochester borough, Beaver County	343	4 156	4 759	1 952	2 041
West Reading borough, Berks County	344	4 142	4 507	1 778	1 747
West Hazleton borough, Luzerne County	345	4 136	4 871	1 999	2 139
Sewickley borough, Allegheny County	346	4 134	4 778	2 116	2 198
Pitcairn borough, Allegheny County	347	4 087	4 175	1 917	1 833
McMurray CDP, Washington County	348	4 082	…	1 384	…
Throop borough, Lackawanna County	349	4 070	4 166	1 688	1 584
Gilbertsville CDP, Montgomery County	350	3 994	3 160	1 519	1 131
Springdale borough, Allegheny County	351	3 992	4 418	1 846	1 779
Hamburg borough, Berks County	352	3 987	4 011	1 801	1 743
Hummelstown borough, Dauphin County	353	3 981	4 267	1 838	1 753
Dallastown borough, York County	354	3 974	3 949	1 638	1 608
Palmer Heights CDP, Northampton County	355	3 960	…	1 459	…
Lemoyne borough, Cumberland County	356	3 959	4 178	1 953	1 955
Freeland borough, Luzerne County	357	3 909	4 285	1 754	1 805
Ingram borough, Allegheny County	358	3 901	4 346	1 679	1 794
Churchill borough, Allegheny County	359	3 883	4 285	1 567	1 472
Ebensburg borough, Cambria County	360	3 872	4 096	1 643	1 620
Akron borough, Lancaster County	361	3 869	3 471	1 593	1 279
Reserve Township CDP, Allegheny County	362	3 866	4 306	1 489	1 503
Ohioville borough, Beaver County	363	3 865	4 217	1 396	1 339
Elim CDP, Cambria County	364	3 861	4 669	1 641	1 603
Northumberland borough, Northumberland County	365	3 860	3 636	1 718	1 592
Ashland borough	366	3 859	4 235	1 792	1 812
Columbia County	(NA)	3	9	2	6
Schuylkill County	(NA)	3 856	4 226	1 790	1 806
Centerville borough, Washington County	367	3 842	4 207	1 638	1 659
North Wales borough, Montgomery County	368	3 802	3 391	1 515	1 283
Brackenridge borough, Allegheny County	369	3 784	4 297	1 756	1 820
Sharpsburg borough, Allegheny County	370	3 781	4 351	1 864	2 039
Oxford borough, Chester County	371	3 769	3 633	1 613	1 512
Masontown borough, Fayette County	372	3 759	4 909	1 646	1 879

TIPSII [UPF] GPH242 CENSUS90 71582000 01/25/93 10:06 AM MACHINE: C DATA:CENSUS90*PH2TIPSDA42. 12/16/92 21:41:39 TAPE: NONE FRAME: 94
TSF:CENSUS90*92. 12/16/92 21:42:03 UTF:CENSUS90*93. 12/16/92 21:42:03 META:CENSUS90*PH2TABLES42. 12/16/92 21:46:30

Table 10. **1990 Population Rank; Population and Housing Units: 1980 and 1990**—Con.

[For information concerning historical counts, see "User Notes." For definitions of terms and meanings of symbols, see text]

Place [2,500 or More Persons]	1990 population rank	Population		Housing units	
		1990	1980	1990	1980
Boyertown borough, Berks County	372	3 759	3 979	1 713	1 728
Laureldale borough, Berks County	374	3 726	4 047	1 643	1 615
McChesneytown-Loyalhanna CDP, Westmoreland County	375	3 708	4 108	1 547	1 525
Fort Washington CDP, Montgomery County	376	3 699	...	1 116	...
Harmony Township CDP, Beaver County	377	3 694	3 977	1 534	1 471
Wesleyville borough, Erie County	378	3 655	3 998	1 538	1 547
Eagleville CDP, Montgomery County	379	3 637	...	1 069	...
Cornwells Heights-Eddington CDP, Bucks County	380	3 621	...	1 225	...
Greencastle borough, Franklin County	381	3 600	3 679	1 614	1 528
Stowe CDP, Montgomery County	382	3 598	3 860	1 406	1 411
Blairsville borough, Indiana County	383	3 595	4 166	1 780	1 765
Edgewood borough, Allegheny County	384	3 581	4 382	1 725	1 735
Wilkes-Barre Township CDP, Luzerne County	385	3 572	4 244	1 685	1 745
Thompsonville CDP, Washington County	386	3 560	...	1 235	...
Mansfield borough, Tioga County	387	3 538	3 322	976	965
Union City borough, Erie County	388	3 537	3 623	1 477	1 387
St. Clair borough, Schuylkill County	389	3 524	4 037	1 653	1 659
Thorndale CDP, Chester County	390	3 518	...	1 321	...
Shanor-Northvue CDP, Butler County	391	3 517	...	1 364	...
Pen Argyl borough, Northampton County	392	3 492	3 388	1 438	1 364
Rutherford CDP, Dauphin County	393	3 481	...	1 404	...
Mifflinburg borough, Union County	394	3 480	3 151	1 442	1 351
Fleetwood borough, Berks County	395	3 478	3 422	1 412	1 280
Meridian CDP, Butler County	396	3 473	2 513	1 287	813
Athens borough, Bradford County	397	3 468	3 622	1 515	1 505
Imperial-Enlow CDP, Allegheny County	398	3 449	3 207	1 491	1 206
Spring City borough, Chester County	399	3 433	3 389	1 474	1 424
Springetts Manor-Yorklyn CDP, York County	399	3 433	...	1 095	...
Wellsboro borough, Tioga County	401	3 430	3 805	1 516	1 559
Linwood CDP, Delaware County	402	3 425	...	1 258	...
Ford City borough, Armstrong County	403	3 413	3 923	1 701	1 727
Hokendauqua CDP, Lehigh County	403	3 413	...	1 379	...
Youngwood borough, Westmoreland County	405	3 372	3 749	1 573	1 588
Nesquehoning borough, Carbon County	406	3 364	3 346	1 527	1 436
Johnsonburg borough, Elk County	407	3 350	3 938	1 440	1 467
Trafford borough	408	3 345	3 662	1 546	1 480
Allegheny County	(NA)	90	r110	30	r33
Westmoreland County	(NA)	3 255	r3 552	1 516	r1 447
Upland borough, Delaware County	409	3 334	3 458	1 224	1 214
Summit Hill borough, Carbon County	410	3 332	3 418	1 431	1 358
Midland borough, Beaver County	411	3 321	4 310	1 688	1 875
Ashley borough, Luzerne County	412	3 291	3 512	1 433	1 387
Oliver CDP, Fayette County	413	3 271	3 777	1 416	1 432
Bryn Mawr CDP, Montgomery County	413	3 271	...	1 498	...
Coplay borough, Lehigh County	415	3 267	3 130	1 350	1 177
Verona borough, Allegheny County	416	3 260	3 179	1 404	1 296
Wyoming borough, Luzerne County	417	3 255	3 655	1 564	1 577
Towanda borough, Bradford County	418	3 242	3 526	1 464	1 456
Myerstown borough, Lebanon County	419	3 236	3 131	1 232	1 164
Kulpmont borough, Northumberland County	420	3 233	3 675	1 438	1 461
Cornwall borough, Lebanon County	421	3 231	2 653	1 211	838
Lawnton CDP, Dauphin County	422	3 221	...	1 373	...
Luzerne borough, Luzerne County	423	3 206	3 703	1 521	1 552
Nanty-Glo borough, Cambria County	424	3 190	3 936	1 296	1 389
Belmont CDP, Cambria County	425	3 184	3 442	1 360	1 251
Brownsville borough, Fayette County	426	3 164	4 043	1 541	1 807
West Newton borough, Westmoreland County	427	3 152	3 387	1 453	1 484
Bedford borough, Bedford County	428	3 137	3 326	1 579	1 563
Pottsgrove CDP, Montgomery County	429	3 122	3 199	1 103	1 045
East Greenville borough, Montgomery County	430	3 117	2 456	1 135	954
West Wyoming borough, Luzerne County	430	3 117	3 288	1 262	1 176
Portage borough, Cambria County	432	3 105	3 510	1 380	1 374
West Wyomissing CDP, Berks County	433	3 097	...	1 331	...
Gastonville CDP, Washington County	434	3 090	...	1 249	...
Patterson Township CDP, Beaver County	435	3 074	3 288	1 331	1 257
Chalfont borough, Bucks County	436	3 069	2 802	1 144	903
Grantley CDP, York County	436	3 069	...	846	...
Philipsburg borough, Centre County	438	3 048	3 533	1 530	1 578
Fayetteville CDP, Franklin County	439	3 033	3 202	1 178	1 130
Valley Green CDP, York County	440	3 017	(NA)	1 072	(NA)
Meadowood CDP, Butler County	441	3 011	3 320	1 073	1 100
Slippery Rock borough, Butler County	442	3 008	3 047	887	780
Dupont borough, Luzerne County	443	2 984	3 460	1 316	1 338
Parkesburg borough, Chester County	444	2 981	2 578	1 155	1 025
Littlestown borough, Adams County	445	2 974	2 870	1 265	1 211
Wyncote CDP, Montgomery County	446	2 960	...	1 121	...
Woodbourne CDP, Bucks County	447	2 953	...	829	...
Derry borough, Westmoreland County	448	2 950	3 072	1 320	1 197
Woodside CDP, Bucks County	449	2 947	...	802	...
Malvern borough, Chester County	450	2 944	2 999	1 319	1 228
Curwensville borough, Clearfield County	451	2 924	3 116	1 263	1 247
New Freedom borough, York County	452	2 920	2 205	1 055	783
Kenhorst borough, Berks County	453	2 918	3 187	1 286	1 257
Valley View CDP, York County	454	2 911	...	1 263	...
Wolfdale CDP, Washington County	455	2 906	...	1 164	...
Avoca borough, Luzerne County	456	2 897	3 536	1 131	1 323
Fairview-Ferndale CDP, Northumberland County	457	2 895	3 167	1 272	1 261
Emsworth borough, Allegheny County	458	2 892	3 074	1 279	1 279
Mount Penn borough, Berks County	459	2 883	3 025	1 303	1 314
Aspinwall borough, Allegheny County	460	2 880	3 284	1 532	1 530
Girard borough, Erie County	461	2 879	2 615	1 162	1 045
Mount Union borough, Huntingdon County	462	2 878	3 101	1 373	1 354
North Catasauqua borough, Northampton County	463	2 867	2 554	1 110	972
Denver borough, Lancaster County	464	2 861	2 018	1 091	780
Coudersport borough, Potter County	465	2 854	2 791	1 247	1 168
Morton borough, Delaware County	466	2 851	2 412	1 219	975
Wormleysburg borough, Cumberland County	467	2 847	r2 796	1 437	r1 240
East Uniontown CDP, Fayette County	468	2 822	2 874	1 193	1 116
Reynoldsville borough, Jefferson County	469	2 818	3 016	1 258	1 286
Mechanicsville CDP, Montour County	470	2 803	2 613	1 017	867
Penbrook borough, Dauphin County	471	2 791	3 006	1 305	1 352
Spring House CDP, Montgomery County	472	2 782	...	1 026	...
Orwigsburg borough, Schuylkill County	473	2 780	2 700	1 162	1 035
Marietta borough, Lancaster County	474	2 778	2 740	1 144	1 059
McSherrystown borough, Adams County	475	2 769	2 764	1 136	981
Geistown borough, Cambria County	476	2 749	3 304	1 133	1 257
Brittany Farms-Highlands CDP, Bucks County	477	2 747	...	1 146	...
Harveys Lake borough, Luzerne County	478	2 746	2 318	1 685	1 677
Liberty borough, Allegheny County	479	2 744	3 112	1 144	1 168
Wind Gap borough, Northampton County	480	2 741	2 651	1 164	1 070
Tyler Run-Queens Gate CDP, York County	481	2 739	...	1 311	...
Millersburg borough, Dauphin County	482	2 729	2 770	1 294	1 235
Edgewood CDP, Northumberland County	483	2 719	3 115	1 266	1 290
Amity Gardens CDP, Berks County	484	2 714	...	968	...
Avon Heights CDP, Lebanon County	484	2 714	1 359	803	514
New Wilmington borough, Lawrence County	486	2 706	2 774	612	624
Penndel borough, Bucks County	487	2 703	2 703	988	996
Muncy borough, Lycoming County	488	2 702	2 700	1 150	1 114
Cecil-Bishop CDP, Washington County	489	2 701	...	974	...
East Lansdowne borough, Delaware County	490	2 691	2 806	999	1 031
Garden View CDP, Lycoming County	491	2 687	2 777	1 159	1 100
Rockledge borough, Montgomery County	492	2 679	2 538	1 119	1 103
East McKeesport borough, Allegheny County	493	2 678	2 940	1 256	1 244
Bentleyville borough, Washington County	494	2 673	2 525	1 269	1 050
Shrewsbury borough, York County	495	2 672	2 688	1 075	912
Lima CDP, Delaware County	496	2 670	...	599	...
Highspire borough, Dauphin County	497	2 668	2 959	1 253	1 265
Lynnwood-Pricedale CDP	498	2 664	2 919	1 172	1 184
Fayette County	(NA)	1 066	1 178	473	453
Westmoreland County	(NA)	1 598	1 741	699	731
Ancient Oaks CDP, Lehigh County	499	2 663	...	857	...
Bressler-Enhaut-Oberlin CDP, Dauphin County	500	2 660	...	1 084	...
Hatfield borough, Montgomery County	501	2 650	2 533	1 172	1 029
Reamstown CDP, Lancaster County	502	2 649	1 308	954	465
Weatherly borough, Carbon County	503	2 640	2 891	994	1 077
Manor borough, Westmoreland County	504	2 627	2 235	978	745
Roaring Spring borough, Blair County	505	2 615	2 962	1 089	1 181
Colwyn borough, Delaware County	506	2 613	2 851	970	1 004
Coopersburg borough, Lehigh County	507	2 599	2 595	958	899
Old Orchard CDP, Northampton County	508	2 598	5 922	935	2 083
Macungie borough, Lehigh County	509	2 597	1 899	1 147	778
Whitfield CDP, Berks County	510	2 585	...	911	...
Emigsville CDP, York County	511	2 580	2 413	1 091	900
Lorane CDP, Berks County	511	2 580	...	967	...
Strasburg borough, Lancaster County	513	2 568	1 999	1 032	786
Dallas borough, Luzerne County	514	2 567	2 679	1 058	979
Newtown borough, Bucks County	515	2 565	2 519	1 104	966
Exton CDP, Chester County	516	2 550	1 853	1 277	747
Marcus Hook borough, Delaware County	517	2 546	2 638	987	1 054
Oakwood CDP, Lawrence County	518	2 541	3 090	1 026	1 085
Coaldale borough, Schuylkill County	519	2 531	2 762	1 251	1 285
Barnesboro borough, Cambria County	520	2 530	2 741	1 090	1 118
Reiffton CDP, Berks County	521	2 522	...	996	...
Lake City borough, Erie County	522	2 519	2 384	921	803
Meyersdale borough, Somerset County	523	2 518	2 581	1 058	1 097
Emporium borough, Cameron County	524	2 513	2 837	1 220	1 282
McGovern CDP, Washington County	525	2 504	...	1 005	...
Leechburg borough, Armstrong County	525	2 504	2 682	1 243	1 272
Rankin borough, Allegheny County	527	2 503	2 892	1 186	1 200

TIPSII [UPF] GPH242 CENSUS90 71582000 01/25/93 10:06 AM MACHINE: C DATA:CENSUS90*PH2TIPSDA42. 12/16/92 21:41:39 TAPE: NONE FRAME: 95
TSF:CENSUS90*92. 12/16/92 21:42:03 UTF:CENSUS90*93. 12/16/92 21:42:03 META:CENSUS90*PH2TABLES42. 12/16/92 21:46:30

TIPSII [UPF] GPH242 CENSUS90 71582000 01/25/93 10:06 AM MACHINE: C DATA:CENSUS90*PH2TIPSDA42. 12/16/92 21:41:39 TAPE: NONE FRAME: 96
TSF:CENSUS90*92. 12/16/92 21:42:03 UTF:CENSUS90*93. 12/16/92 21:42:03 META:CENSUS90*PH2TABLES42. 12/16/92 21:46:30

Table 11. Population 1990 and 1980; Housing Units and Land Area: 1990

[For information concerning historical counts, see "User Notes." For definitions of terms and meanings of symbols, see text]

State Urban and Rural and Size of Place	1990 population				1980 population				1990 housing units			1990 land area			
	Number of places	Total population	Percent of total population	Percent distribution	Number of places	Total population	Percent of total population	Percent distribution	Total housing units	Percent of total housing units	Percent distribution	Square kilometers	Square miles	Percent of total land area	Percent distribution
The State	1 297	11 881 643	100.0	…	1 241	r11 864 720	100.0	…	4 938 140	100.0	…	116 082.7	44 819.6	100.0	…
Urban	**676**	**8 188 295**	**68.9**	**100.0**	**628**	**8 220 851**	**69.3**	**100.0**	**3 407 287**	**69.0**	**100.0**	**7 811.5**	**3 016.0**	**6.7**	**100.0**
Inside urbanized area	505	7 207 497	60.7	88.0	453	7 168 250	60.4	87.2	2 988 472	60.5	87.7	6 675.4	2 577.4	5.8	85.5
Central place	21	2 881 656	24.3	35.2	18	2 995 527	25.2	36.4	1 240 946	25.1	36.4	946.6	365.5	.8	12.1
Place of—															
1,000,000 or more	1	1 585 577	13.3	19.4	1	1 688 210	14.2	20.5	674 899	13.7	19.8	350.0	135.1	.3	4.5
500,000 to 999,999	–	–	–	–	–	–	–	–	–	–	–	–	–	–	–
250,000 to 499,999	1	369 879	3.1	4.5	1	423 938	3.6	5.2	170 159	3.4	5.0	144.1	55.6	.1	1.8
100,000 to 249,999	2	213 808	1.8	2.6	2	222 881	1.9	2.7	91 060	1.8	2.7	102.8	39.7	.1	1.3
50,000 to 99,999	6	391 421	3.3	4.8	7	453 840	3.8	5.5	167 875	3.4	4.9	205.9	79.5	.2	2.6
Less than 50,000	11	320 971	2.7	3.9	7	206 658	1.7	2.5	136 953	2.8	4.0	143.8	55.5	.1	1.8
Urban fringe	484	4 325 841	36.4	52.8	435	4 172 723	35.2	50.8	1 747 526	35.4	51.3	5 728.8	2 211.9	4.9	73.3
Place of 2,500 or more	335	2 575 406	21.7	31.5	290	2 957 174	24.9	36.0	1 067 479	21.6	31.3	2 697.8	1 041.6	2.3	34.5
100,000 or more	–	–	–	–	–	–	–	–	–	–	–	–	–	–	–
50,000 to 99,999	2	106 792	.9	1.3	7	423 902	3.6	5.2	38 907	.8	1.1	75.6	29.2	.1	1.0
25,000 to 49,999	10	315 064	2.7	3.8	19	604 271	5.1	7.4	125 324	2.5	3.7	336.7	130.0	.3	4.3
10,000 to 24,999	53	745 319	6.3	9.1	57	828 550	7.0	10.1	313 895	6.4	9.2	844.2	325.9	.7	10.8
5,000 to 9,999	128	905 884	7.6	11.1	106	744 034	6.3	9.1	378 459	7.7	11.1	902.1	348.3	.8	11.5
2,500 to 4,999	142	502 347	4.2	6.1	101	356 417	3.0	4.3	210 894	4.3	6.2	539.2	208.2	.5	6.9
Place of less than 2,500	149	197 494	1.7	2.4	145	193 146	1.6	2.3	85 502	1.7	2.5	376.4	145.3	.3	4.8
2,000 to 2,499	32	72 799	.6	.9	26	59 243	.5	.7	32 021	.6	.9	135.5	52.3	.1	1.7
1,500 to 1,999	25	43 703	.4	.5	31	54 002	.5	.7	19 187	.4	.6	54.0	20.9	–	.7
1,000 to 1,499	36	46 067	.4	.6	41	51 020	.4	.6	19 337	.4	.6	88.7	34.3	.1	1.1
Less than 1,000	56	34 925	.3	.4	47	28 881	.2	.4	14 957	.3	.4	98.2	37.9	.1	1.3
Other urban	…	1 552 941	13.1	19.0	…	1 022 403	8.6	12.4	594 545	12.0	17.4	2 654.6	1 024.9	2.3	34.0
Outside urbanized area	171	980 798	8.3	12.0	175	1 052 601	8.9	12.8	418 815	8.5	12.3	1 136.1	438.7	1.0	14.5
Place of—															
25,000 or more	1	28 334	.2	.3	3	86 650	.7	1.1	12 463	.3	.4	22.1	8.5	–	.3
10,000 to 24,999	16	243 048	2.0	3.0	19	269 100	2.3	3.3	105 740	2.1	3.1	160.1	61.8	.1	2.0
5,000 to 9,999	54	369 301	3.1	4.5	53	353 564	3.0	4.3	157 518	3.2	4.6	390.3	150.7	.3	5.0
2,500 to 4,999	100	340 115	2.9	4.2	100	343 287	2.9	4.2	143 094	2.9	4.2	563.6	217.6	.5	7.2
Rural	**621**	**3 693 348**	**31.1**	**100.0**	**613**	**3 643 044**	**30.7**	**100.0**	**1 530 853**	**31.0**	**100.0**	**108 271.2**	**41 803.5**	**93.3**	**100.0**
Place of 1,000 to 2,499	276	427 832	3.6	11.6	280	441 007	3.7	12.1	180 489	3.7	11.8	1 169.0	451.3	1.0	1.1
2,000 to 2,499	46	101 141	.9	2.7	50	112 231	.9	3.1	42 020	.9	2.7	286.7	110.7	.2	.3
1,500 to 1,999	87	151 357	1.3	4.1	86	150 505	1.3	4.1	65 323	1.3	4.3	373.5	144.2	.3	.3
1,000 to 1,499	143	175 334	1.5	4.7	144	178 271	1.5	4.9	73 146	1.5	4.8	508.8	196.4	.4	.5
Place of less than 1,000	345	158 359	1.3	4.3	333	159 243	1.3	4.4	69 454	1.4	4.5	742.2	286.6	.6	.7
Other rural	…	3 107 157	26.2	84.1	…	3 042 794	25.6	83.5	1 280 910	25.9	83.7	106 360.0	41 065.6	91.6	98.2

TIPSII [UPF] GPH242 CENSUS90 71582000 01/25/93 10:06 AM MACHINE: C DATA:CENSUS90*PH2TIPSDA42. 12/16/92 21:41:39 TAPE: NONE FRAME: 97
TSF:CENSUS90*92. 12/16/92 21:42:03 UTF:CENSUS90*93. 12/16/92 21:42:03 META:CENSUS90*PH2TABLES42. 12/16/92 21:46:30

Table 12. Urban and Rural Population: 1930 to 1990

[For information concerning historical counts, see "User Notes." For definitions of terms and meanings of symbols, see text]

Size of Place	1990	1980	1970	1960	1950		1940	1930
					Current urban definition	Previous urban definition		
NUMBER OF PLACES								
Urban	**676**	**628**	**538**	**520**	**451**	**378**	**355**	**354**
Place of 2,500 or more	527	483	449	442	383	378	355	354
1,000,000 or more	1	1	1	1	1	1	1	1
500,000 to 999,999	–	–	1	1	1	1	1	1
250,000 to 499,999	1	1	–	–	–	–	–	–
100,000 to 249,999	2	2	3	3	4	4	3	3
50,000 to 99,999	8	14	8	15	9	10	11	10
25,000 to 49,999	19	27	15	21	11	16	12	12
10,000 to 24,999	71	78	75	91	70	80	75	75
5,000 to 9,999	183	159	168	141	131	128	112	103
2,500 to 4,999	242	201	178	169	156	138	140	149
Place of less than 2,500	149	145	89	78	68	…	…	…
Rural	**621**	**613**	**632**	**651**	**682**	**628**	**640**	**641**
Place of 1,000 to 2,499	276	280	286	301	306	232	230	216
Place of less than 1,000	345	333	346	350	376	396	410	425
Cumulative summary:								
Place of—								
1,000,000 or more	1	1	1	1	1	1	1	1
500,000 or more	1	1	2	2	2	2	2	2
250,000 or more	2	2	2	2	2	2	2	2
100,000 or more	4	4	5	5	6	6	5	5
50,000 or more	12	18	13	20	15	16	16	15
25,000 or more	31	45	28	41	26	32	28	27
10,000 or more	102	123	103	132	96	112	103	102
5,000 or more	285	282	271	273	227	240	215	205
2,500 or more	527	483	449	442	383	378	355	354
POPULATION								
Urban	**8 188 295**	**8 220 851**	**8 436 397**	**8 102 051**	**7 403 036**	**6 985 409**	**6 586 877**	**6 533 511**
Place of 2,500 or more	6 437 860	7 005 302	6 668 229	7 517 759	6 662 600	6 985 409	6 586 877	6 533 511
1,000,000 or more	1 585 577	1 688 210	1 948 609	2 002 512	2 071 605	2 071 605	1 931 334	1 950 961
500,000 to 999,999	–	–	520 117	604 332	676 806	676 806	671 659	669 817
250,000 to 499,999	369 879	423 938	–	–	–	–	–	–
100,000 to 249,999	213 808	222 881	342 322	358 230	472 415	472 415	367 927	370 571
50,000 to 99,999	498 213	877 742	514 502	992 644	614 387	699 338	761 985	695 466
25,000 to 49,999	615 144	866 594	488 867	674 257	366 716	535 974	404 802	417 548
10,000 to 24,999	1 027 691	1 128 635	1 069 974	1 341 973	1 037 482	1 184 820	1 159 468	1 157 990
5,000 to 9,999	1 285 086	1 097 598	1 159 597	951 943	880 632	860 397	785 687	734 549
2,500 to 4,999	842 462	699 704	624 241	591 868	542 557	484 054	504 015	536 609
Place of less than 2,500	197 494	193 146	118 151	105 669	101 916	…	…	…
Other urban	1 552 941	1 022 403	1 650 017	478 623	638 520	…	…	…
Rural	**3 693 348**	**3 643 044**	**3 357 512**	**3 217 315**	**3 094 976**	**3 512 603**	**3 313 303**	**3 097 839**
Place of 1,000 to 2,499	427 832	441 007	451 183	469 037	470 286	378 269	377 913	354 449
Place of less than 1,000	158 359	159 243	171 063	176 810	191 176	204 813	207 305	204 178
Other rural	3 107 157	3 042 794	2 735 266	2 571 468	2 433 514	2 929 521	2 728 085	2 539 212
PERCENT OF TOTAL POPULATION								
Urban	**68.9**	**69.3**	**71.5**	**71.6**	**70.5**	**66.5**	**66.5**	**67.8**
Place of 2,500 or more	54.2	59.0	56.5	66.4	63.5	66.5	66.5	67.8
1,000,000 or more	13.3	14.2	16.5	17.7	19.7	19.7	19.5	20.3
500,000 to 999,999	–	–	4.4	5.3	6.4	6.4	6.8	7.0
250,000 to 499,999	3.1	3.6	–	–	–	–	–	–
100,000 to 249,999	1.8	1.9	2.9	3.2	4.5	4.5	3.7	3.8
50,000 to 99,999	4.2	7.4	4.4	8.8	5.9	6.7	7.7	7.2
25,000 to 49,999	5.2	7.3	4.1	6.0	3.5	5.1	4.1	4.3
10,000 to 24,999	8.6	9.5	9.1	11.9	9.9	11.3	11.7	12.0
5,000 to 9,999	10.8	9.3	9.8	8.4	8.4	8.2	7.9	7.6
2,500 to 4,999	7.1	5.9	5.3	5.2	5.2	4.6	5.1	5.6
Place of less than 2,500	1.7	1.6	1.0	.9	1.0	…	…	…
Other urban	13.1	8.6	14.0	4.2	6.1	…	…	…
Rural	**31.1**	**30.7**	**28.5**	**28.4**	**29.5**	**33.5**	**33.5**	**32.2**
Place of 1,000 to 2,499	3.6	3.7	3.8	4.1	4.5	3.6	3.8	3.7
Place of less than 1,000	1.3	1.3	1.5	1.6	1.8	2.0	2.1	2.1
Other rural	26.2	25.6	23.2	22.7	23.2	27.9	27.6	26.4

TIPSII [UPF] GPH242 CENSUS90 71582000 01/25/93 10:06 AM MACHINE: C DATA:CENSUS90*PH2TIPSDA42. 12/16/92 21:41:39 TAPE: NONE FRAME: 98
TSF:CENSUS90*92. 12/16/92 21:42:03 UTF:CENSUS90*93. 12/16/92 21:42:03 META:CENSUS90*PH2TABLES42. 12/16/92 21:46:30

Table 13. Population Inside and Outside Metropolitan Area by Urban and Rural and Size of Place: 1990

[Portions of certain cities may be classified as rural (see "Extended City" in Appendix A). Place partly outside a metropolitan area is counted where larger part of population is located; population, however, is tabulated where located. For definitions of terms and meanings of symbols, see text]

State Inside Metropolitan Area Outside Metropolitan Area	Total population	In place										Not in place
		Total		Incorporated place				Census designated place				
				Total		Central city of metropolitan area		Other		Total		Central city of metropolitan area		
		Number of places	Population	Number of places	Population	Number of places	Population	Number of places	Population	Number of places	Population	Number of places	Population	
THE STATE														
Total	11 881 643	1 297	7 223 781	1 022	5 856 373	22	2 917 873	1 000	2 938 500	275	1 367 408	–	–	4 657 862
Urban	**8 188 295**	**676**	**6 635 354**	**517**	**5 443 785**	**22**	**2 917 873**	**495**	**2 525 912**	**159**	**1 191 569**	**–**	**–**	**1 552 941**
Inside urbanized area	7 207 497	505	5 654 556	368	4 547 710	19	2 849 924	349	1 697 786	137	1 106 846	–	–	1 552 941
Central place	2 881 656	21	2 881 656	21	2 881 656	19	2 849 924	2	31 732	–	–	–	–	…
Place of—														
1,000,000 or more	1 585 577	1	1 585 577	1	1 585 577	1	1 585 577	–	–	–	–	–	–	…
500,000 to 999,999	–	–	–	–	–	–	–	–	–	–	–	–	–	…
250,000 to 499,999	369 879	1	369 879	1	369 879	1	369 879	–	–	–	–	–	–	…
100,000 to 249,999	213 808	2	213 808	2	213 808	2	213 808	–	–	–	–	–	–	…
50,000 to 99,999	391 421	6	391 421	6	391 421	6	391 421	–	–	–	–	–	–	…
Less than 50,000	320 971	11	320 971	11	320 971	9	289 239	2	31 732	–	–	–	–	…
Urban fringe	4 325 841	484	2 772 900	347	1 666 054	–	–	347	1 666 054	137	1 106 846	–	–	1 552 941
Place of 2,500 or more	2 575 406	335	2 575 406	205	1 481 100	–	–	205	1 481 100	130	1 094 306	–	–	…
100,000 or more	–	–	–	–	–	–	–	–	–	–	–	–	–	…
50,000 to 99,999	106 792	2	106 792	–	–	–	–	–	–	2	106 792	–	–	…
25,000 to 49,999	315 064	10	315 064	4	130 457	–	–	4	130 457	6	184 607	–	–	…
10,000 to 24,999	745 319	53	745 319	31	434 417	–	–	31	434 417	22	310 902	–	–	…
5,000 to 9,999	905 884	128	905 884	86	612 277	–	–	86	612 277	42	293 607	–	–	…
2,500 to 4,999	502 347	142	502 347	84	303 949	–	–	84	303 949	58	198 398	–	–	…
Place of less than 2,500	197 494	149	197 494	142	184 954	–	–	142	184 954	7	12 540	–	–	…
2,000 to 2,499	72 799	32	72 799	31	70 593	–	–	31	70 593	1	2 206	–	–	…
1,500 to 1,999	43 703	25	43 703	20	34 770	–	–	20	34 770	5	8 933	–	–	…
1,000 to 1,499	46 067	36	46 067	35	44 666	–	–	35	44 666	1	1 401	–	–	…
Less than 1,000	34 925	56	34 925	56	34 925	–	–	56	34 925	–	–	–	–	…
Other urban	1 552 941	…	…	…	…	…	…	…	…	…	…	…	…	1 552 941
Outside urbanized area	980 798	171	980 798	149	896 075	3	67 949	146	828 126	22	84 723	–	–	…
Place of—														
25,000 or more	28 334	1	28 334	1	28 334	–	–	1	28 334	–	–	–	–	…
10,000 to 24,999	243 048	16	243 048	16	243 048	3	67 949	13	175 099	–	–	–	–	…
5,000 to 9,999	369 301	54	369 301	51	346 704	–	–	51	346 704	3	22 597	–	–	…
2,500 to 4,999	340 115	100	340 115	81	277 989	–	–	81	277 989	19	62 126	–	–	…
Rural	**3 693 348**	**621**	**588 427**	**505**	**412 588**	**–**	**–**	**505**	**412 588**	**116**	**175 839**	**–**	**–**	**3 104 921**
Place of 1,000 to 2,499	427 832	276	427 832	161	252 817	–	–	161	252 817	115	175 015	–	–	…
2,000 to 2,499	101 141	46	101 141	26	57 307	–	–	26	57 307	20	43 834	–	–	…
1,500 to 1,999	151 357	87	151 357	55	97 340	–	–	55	97 340	32	54 017	–	–	…
1,000 to 1,499	175 334	143	175 334	80	98 170	–	–	80	98 170	63	77 164	–	–	…
Place of less than 1,000	158 359	345	158 359	344	157 535	–	–	344	157 535	1	824	–	–	…
Other rural	3 107 157	…	2 236	…	2 236	…	–	…	2 236	…	…	…	…	3 104 921
INSIDE METROPOLITAN AREA														
Total	10 077 002	909	6 482 056	692	5 228 020	22	2 917 873	670	2 310 147	217	1 254 036	–	–	3 594 946
Urban	**7 709 410**	**598**	**6 158 950**	**449**	**5 007 956**	**22**	**2 917 873**	**427**	**2 090 083**	**149**	**1 150 994**	**–**	**–**	**1 550 460**
Inside urbanized area	7 195 729	503	5 645 269	366	4 538 423	19	2 849 924	347	1 688 499	137	1 106 846	–	–	1 550 460
Central place	2 881 656	21	2 881 656	21	2 881 656	19	2 849 924	2	31 732	–	–	–	–	…
Place of—														
1,000,000 or more	1 585 577	1	1 585 577	1	1 585 577	1	1 585 577	–	–	–	–	–	–	…
500,000 to 999,999	–	–	–	–	–	–	–	–	–	–	–	–	–	…
250,000 to 499,999	369 879	1	369 879	1	369 879	1	369 879	–	–	–	–	–	–	…
100,000 to 249,999	213 808	2	213 808	2	213 808	2	213 808	–	–	–	–	–	–	…
50,000 to 99,999	391 421	6	391 421	6	391 421	6	391 421	–	–	–	–	–	–	…
Less than 50,000	320 971	11	320 971	11	320 971	9	289 239	2	31 732	–	–	–	–	…
Urban fringe	4 314 073	482	2 763 613	345	1 656 767	–	–	345	1 656 767	137	1 106 846	–	–	1 550 460
Place of 2,500 or more	2 567 362	334	2 567 362	204	1 473 056	–	–	204	1 473 056	130	1 094 306	–	–	…
100,000 or more	–	–	–	–	–	–	–	–	–	–	–	–	–	…
50,000 to 99,999	106 792	2	106 792	–	–	–	–	–	–	2	106 792	–	–	…
25,000 to 49,999	315 064	10	315 064	4	130 457	–	–	4	130 457	6	184 607	–	–	…
10,000 to 24,999	745 319	53	745 319	31	434 417	–	–	31	434 417	22	310 902	–	–	…
5,000 to 9,999	897 840	127	897 840	85	604 233	–	–	85	604 233	42	293 607	–	–	…
2,500 to 4,999	502 347	142	502 347	84	303 949	–	–	84	303 949	58	198 398	–	–	…
Place of less than 2,500	196 251	148	196 251	141	183 711	–	–	141	183 711	7	12 540	–	–	…
2,000 to 2,499	72 799	32	72 799	31	70 593	–	–	31	70 593	1	2 206	–	–	…
1,500 to 1,999	43 703	25	43 703	20	34 770	–	–	20	34 770	5	8 933	–	–	…
1,000 to 1,499	44 824	35	44 824	34	43 423	–	–	34	43 423	1	1 401	–	–	…
Less than 1,000	34 925	56	34 925	56	34 925	–	–	56	34 925	–	–	–	–	…
Other urban	1 550 460	…	…	…	…	…	…	…	…	…	…	…	…	1 550 460

TIPSII [UPF] GPH242 CENSUS90 71582000 01/25/93 10:06 AM MACHINE: C DATA:CENSUS90*PH2TIPSDA42. 12/16/92 21:41:39 TAPE: NONE FRAME: 99
TSF:CENSUS90*92. 12/16/92 21:42:03 UTF:CENSUS90*93. 12/16/92 21:42:03 META:CENSUS90*PH2TABLES42. 12/16/92 21:46:30

Table 13. Population Inside and Outside Metropolitan Area by Urban and Rural and Size of Place: 1990—Con.

[Portions of certain cities may be classified as rural (see "Extended City" in Appendix A). Place partly outside a metropolitan area is counted where larger part of population is located; population, however, is tabulated where located. For definitions of terms and meanings of symbols, see text]

State Inside Metropolitan Area Outside Metropolitan Area	Total population	In place												Not in place
		Total		Incorporated place						Census designated place				
				Total		Central city of metropolitan area		Other		Total		Central city of metropolitan area		
		Number of places	Population	Number of places	Population	Number of places	Population	Number of places	Population	Number of places	Population	Number of places	Population	
INSIDE METROPOLITAN AREA—Con.														
Outside urbanized area	513 681	95	513 681	83	469 533	3	67 949	80	401 584	12	44 148	–	–	…
Place of—														
25,000 or more	–	–	–	–	–	–	–	–	–	–	–	–	–	…
10,000 to 24,999	129 930	8	129 930	8	129 930	3	67 949	5	61 981	–	–	–	–	…
5,000 to 9,999	180 414	27	180 414	26	174 400	–	–	26	174 400	1	6 014	–	–	…
2,500 to 4,999	203 337	60	203 337	49	165 203	–	–	49	165 203	11	38 134	–	–	…
Rural	**2 367 592**	**311**	**323 106**	**243**	**220 064**	**–**	**–**	**243**	**220 064**	**68**	**103 042**	**–**	**–**	**2 044 486**
Place of 1,000 to 2,499	245 217	156	245 217	89	142 999	–	–	89	142 999	67	102 218	–	–	…
2,000 to 2,499	68 161	31	68 161	18	39 437	–	–	18	39 437	13	28 724	–	–	…
1,500 to 1,999	78 427	45	78 427	29	51 203	–	–	29	51 203	16	27 224	–	–	…
1,000 to 1,499	98 629	80	98 629	42	52 359	–	–	42	52 359	38	46 270	–	–	…
Place of less than 1,000	77 287	155	77 287	154	76 463	–	–	154	76 463	1	824	–	–	…
Other rural	2 045 088	…	602	…	602	…	–	…	602	…	…	…	…	2 044 486
OUTSIDE METROPOLITAN AREA														
Total	1 804 641	388	741 725	330	628 353	…	…	330	628 353	58	113 372	…	…	1 062 916
Urban	**478 885**	**78**	**476 404**	**68**	**435 829**	…	…	**68**	**435 829**	**10**	**40 575**	…	…	**2 481**
Inside urbanized area	11 768	2	9 287	2	9 287	…	…	2	9 287	–	–	…	…	2 481
Central place	–	–	–	–	–	…	…	–	–	–	–	…	…	…
Place of—														
1,000,000 or more	–	–	–	–	–	…	…	–	–	–	–	…	…	…
500,000 to 999,999	–	–	–	–	–	…	…	–	–	–	–	…	…	…
250,000 to 499,999	–	–	–	–	–	…	…	–	–	–	–	…	…	…
100,000 to 249,999	–	–	–	–	–	…	…	–	–	–	–	…	…	…
50,000 to 99,999	–	–	–	–	–	…	…	–	–	–	–	…	…	…
Less than 50,000	–	–	–	–	–	…	…	–	–	–	–	…	…	…
Urban fringe	11 768	2	9 287	2	9 287	…	…	2	9 287	–	–	…	…	2 481
Place of 2,500 or more	8 044	1	8 044	1	8 044	…	…	1	8 044	–	–	…	…	…
100,000 or more	–	–	–	–	–	…	…	–	–	–	–	…	…	…
50,000 to 99,999	–	–	–	–	–	…	…	–	–	–	–	…	…	…
25,000 to 49,999	–	–	–	–	–	…	…	–	–	–	–	…	…	…
10,000 to 24,999	–	–	–	–	–	…	…	–	–	–	–	…	…	…
5,000 to 9,999	8 044	1	8 044	1	8 044	…	…	1	8 044	–	–	…	…	…
2,500 to 4,999	–	–	–	–	–	…	…	–	–	–	–	…	…	…
Place of less than 2,500	1 243	1	1 243	1	1 243	…	…	1	1 243	–	–	…	…	…
2,000 to 2,499	–	–	–	–	–	…	…	–	–	–	–	…	…	…
1,500 to 1,999	–	–	–	–	–	…	…	–	–	–	–	…	…	…
1,000 to 1,499	1 243	1	1 243	1	1 243	…	…	1	1 243	–	–	…	…	…
Less than 1,000	–	–	–	–	–	…	…	–	–	–	–	…	…	…
Other urban	2 481	…	…	…	…	…	…	…	…	…	…	…	…	2 481
Outside urbanized area	467 117	76	467 117	66	426 542	…	…	66	426 542	10	40 575	…	…	…
Place of—														
25,000 or more	28 334	1	28 334	1	28 334	…	…	1	28 334	–	–	…	…	…
10,000 to 24,999	113 118	8	113 118	8	113 118	…	…	8	113 118	–	–	…	…	…
5,000 to 9,999	188 887	27	188 887	25	172 304	…	…	25	172 304	2	16 583	…	…	…
2,500 to 4,999	136 778	40	136 778	32	112 786	…	…	32	112 786	8	23 992	…	…	…
Rural	**1 325 756**	**310**	**265 321**	**262**	**192 524**	…	…	**262**	**192 524**	**48**	**72 797**	…	…	**1 060 435**
Place of 1,000 to 2,499	182 615	120	182 615	72	109 818	…	…	72	109 818	48	72 797	…	…	…
2,000 to 2,499	32 980	15	32 980	8	17 870	…	…	8	17 870	7	15 110	…	…	…
1,500 to 1,999	72 930	42	72 930	26	46 137	…	…	26	46 137	16	26 793	…	…	…
1,000 to 1,499	76 705	63	76 705	38	45 811	…	…	38	45 811	25	30 894	…	…	…
Place of less than 1,000	81 072	190	81 072	190	81 072	…	…	190	81 072	–	–	…	…	…
Other rural	1 062 069	…	1 634	…	1 634	…	…	…	1 634	…	…	…	…	1 060 435

TIPSII [UPF] GPH242 CENSUS90 71582000 01/25/93 10:06 AM MACHINE: C DATA:CENSUS90*PH2TIPSDA42. 12/16/92 21:41:39 TAPE: NONE FRAME: 100
TSF:CENSUS90*92. 12/16/92 21:42:03 UTF:CENSUS90*93. 12/16/92 21:42:03 META:CENSUS90*PH2TABLES42. 12/16/92 21:46:30

Table 14. Housing Units Inside and Outside Metropolitan Area by Urban and Rural and Size of Place: 1990

[Portions of certain cities may be classified as rural (see "Extended City" in Appendix A). Place partly outside a metropolitan area is counted where larger part of population is located; housing units, however, are tabulated where located. For definitions of terms and meanings of symbols, see tex

State Inside Metropolitan Area Outside Metropolitan Area	All housing units	In place										Not in place
		Total		Incorporated place						Census designated place				
				Total		Central city of metropolitan area		Other		Total		Central city of metropolitan area		
		Number of places	Housing units	Number of places	Housing units	Number of places	Housing units	Number of places	Housing units	Number of places	Housing units	Number of places	Housing units	
THE STATE														
Total	4 938 140	1 297	3 063 644	1 022	2 520 044	22	1 256 373	1 000	1 263 671	275	543 600	–	–	1 874 496
Urban	**3 407 287**	**676**	**2 812 742**	**517**	**2 343 535**	**22**	**1 256 373**	**495**	**1 087 162**	**159**	**469 207**	**–**	**–**	**594 545**
Inside urbanized area	2 988 472	505	2 393 927	368	1 957 830	19	1 226 344	349	731 486	137	436 097	–	–	594 545
Central place	1 240 946	21	1 240 946	21	1 240 946	19	1 226 344	2	14 602	–	–	–	–	…
Place of—														
1,000,000 or more	674 899	1	674 899	1	674 899	1	674 899	–	–	–	–	–	–	…
500,000 to 999,999	–	–	–	–	–	–	–	–	–	–	–	–	–	…
250,000 to 499,999	170 159	1	170 159	1	170 159	1	170 159	–	–	–	–	–	–	…
100,000 to 249,999	91 060	2	91 060	2	91 060	2	91 060	–	–	–	–	–	–	…
50,000 to 99,999	167 875	6	167 875	6	167 875	6	167 875	–	–	–	–	–	–	…
Less than 50,000	136 953	11	136 953	11	136 953	9	122 351	2	14 602	–	–	–	–	…
Urban fringe	1 747 526	484	1 152 981	347	716 884	–	–	347	716 884	137	436 097	–	–	594 545
Place of 2,500 or more	1 067 479	335	1 067 479	205	636 750	–	–	205	636 750	130	430 729	–	–	…
100,000 or more	–	–	–	–	–	–	–	–	–	–	–	–	–	…
50,000 to 99,999	38 907	2	38 907	–	–	–	–	–	–	2	38 907	–	–	…
25,000 to 49,999	125 324	10	125 324	4	51 442	–	–	4	51 442	6	73 882	–	–	…
10,000 to 24,999	313 895	53	313 895	31	186 632	–	–	31	186 632	22	127 263	–	–	…
5,000 to 9,999	378 459	128	378 459	86	264 375	–	–	86	264 375	42	114 084	–	–	…
2,500 to 4,999	210 894	142	210 894	84	134 301	–	–	84	134 301	58	76 593	–	–	…
Place of less than 2,500	85 502	149	85 502	142	80 134	–	–	142	80 134	7	5 368	–	–	…
2,000 to 2,499	32 021	32	32 021	31	31 168	–	–	31	31 168	1	853	–	–	…
1,500 to 1,999	19 187	25	19 187	20	15 266	–	–	20	15 266	5	3 921	–	–	…
1,000 to 1,499	19 337	36	19 337	35	18 743	–	–	35	18 743	1	594	–	–	…
Less than 1,000	14 957	56	14 957	56	14 957	–	–	56	14 957	–	–	–	–	…
Other urban	594 545	…	…	…	…	…	…	…	…	…	…	…	…	594 545
Outside urbanized area	418 815	171	418 815	149	385 705	3	30 029	146	355 676	22	33 110	–	–	…
Place of—														
25,000 or more	12 463	1	12 463	1	12 463	–	–	1	12 463	–	–	–	–	…
10,000 to 24,999	105 740	16	105 740	16	105 740	3	30 029	13	75 711	–	–	–	–	…
5,000 to 9,999	157 518	54	157 518	51	148 651	–	–	51	148 651	3	8 867	–	–	…
2,500 to 4,999	143 094	100	143 094	81	118 851	–	–	81	118 851	19	24 243	–	–	…
Rural	**1 530 853**	**621**	**250 902**	**505**	**176 509**	**–**	**–**	**505**	**176 509**	**116**	**74 393**	**–**	**–**	**1 279 951**
Place of 1,000 to 2,499	180 489	276	180 489	161	107 872	–	–	161	107 872	115	72 617	–	–	…
2,000 to 2,499	42 020	46	42 020	26	24 021	–	–	26	24 021	20	17 999	–	–	…
1,500 to 1,999	65 323	87	65 323	55	42 430	–	–	55	42 430	32	22 893	–	–	…
1,000 to 1,499	73 146	143	73 146	80	41 421	–	–	80	41 421	63	31 725	–	–	…
Place of less than 1,000	69 454	345	69 454	344	67 678	–	–	344	67 678	1	1 776	–	–	…
Other rural	1 280 910	…	959	…	959	…	–	…	959	…	…	…	…	1 279 951
INSIDE METROPOLITAN AREA														
Total	4 119 046	909	2 739 969	692	2 244 125	22	1 256 373	670	987 752	217	495 844	–	–	1 379 077
Urban	**3 198 316**	**598**	**2 604 737**	**449**	**2 151 426**	**22**	**1 256 373**	**427**	**895 053**	**149**	**453 311**	**–**	**–**	**593 579**
Inside urbanized area	2 983 380	503	2 389 801	366	1 953 704	19	1 226 344	347	727 360	137	436 097	–	–	593 579
Central place	1 240 946	21	1 240 946	21	1 240 946	19	1 226 344	2	14 602	–	–	–	–	…
Place of—														
1,000,000 or more	674 899	1	674 899	1	674 899	1	674 899	–	–	–	–	–	–	…
500,000 to 999,999	–	–	–	–	–	–	–	–	–	–	–	–	–	…
250,000 to 499,999	170 159	1	170 159	1	170 159	1	170 159	–	–	–	–	–	–	…
100,000 to 249,999	91 060	2	91 060	2	91 060	2	91 060	–	–	–	–	–	–	…
50,000 to 99,999	167 875	6	167 875	6	167 875	6	167 875	–	–	–	–	–	–	…
Less than 50,000	136 953	11	136 953	11	136 953	9	122 351	2	14 602	–	–	–	–	…
Urban fringe	1 742 434	482	1 148 855	345	712 758	–	–	345	712 758	137	436 097	–	–	593 579
Place of 2,500 or more	1 063 840	334	1 063 840	204	633 111	–	–	204	633 111	130	430 729	–	–	…
100,000 or more	–	–	–	–	–	–	–	–	–	–	–	–	–	…
50,000 to 99,999	38 907	2	38 907	–	–	–	–	–	–	2	38 907	–	–	…
25,000 to 49,999	125 324	10	125 324	4	51 442	–	–	4	51 442	6	73 882	–	–	…
10,000 to 24,999	313 895	53	313 895	31	186 632	–	–	31	186 632	22	127 263	–	–	…
5,000 to 9,999	374 820	127	374 820	85	260 736	–	–	85	260 736	42	114 084	–	–	…
2,500 to 4,999	210 894	142	210 894	84	134 301	–	–	84	134 301	58	76 593	–	–	…
Place of less than 2,500	85 015	148	85 015	141	79 647	–	–	141	79 647	7	5 368	–	–	…
2,000 to 2,499	32 021	32	32 021	31	31 168	–	–	31	31 168	1	853	–	–	…
1,500 to 1,999	19 187	25	19 187	20	15 266	–	–	20	15 266	5	3 921	–	–	…
1,000 to 1,499	18 850	35	18 850	34	18 256	–	–	34	18 256	1	594	–	–	…
Less than 1,000	14 957	56	14 957	56	14 957	–	–	56	14 957	–	–	–	–	…
Other urban	593 579	…	…	…	…	…	…	…	…	…	…	…	…	593 579

TIPSII [UPF] GPH242 CENSUS90 71582000 01/25/93 10:06 AM MACHINE: C DATA:CENSUS90*PH2TIPSDA42 12/16/92 21:41:39 TAPE: NONE FRAME: 101
TSF:CENSUS90*92. 12/16/92 21:42:03 UTF:CENSUS90*93. 12/16/92 21:42:03 META:CENSUS90*PH2TABLES42. 12/16/92 21:46:30

Table 14. Housing Units Inside and Outside Metropolitan Area by Urban and Rural and Size of Place: 1990—Con.

[Portions of certain cities may be classified as rural (see "Extended City" in Appendix A). Place partly outside a metropolitan area is counted where larger part of population is located; housing units, however, are tabulated where located. For definitions of terms and meanings of symbols, see tex

State Inside Metropolitan Area Outside Metropolitan Area	All housing units	In place												Not in place
		Total		Incorporated place						Census designated place				
				Total		Central city of metropolitan area		Other		Total		Central city of metropolitan area		
		Number of places	Housing units	Number of places	Housing units	Number of places	Housing units	Number of places	Housing units	Number of places	Housing units	Number of places	Housing units	
INSIDE METROPOLITAN AREA—Con.														
Outside urbanized area	214 936	95	214 936	83	197 722	3	30 029	80	167 693	12	17 214	–	–	…
Place of—														
25,000 or more	–	–	–	–	–	–	–	–	–	–	–	–	–	…
10,000 to 24,999	56 661	8	56 661	8	56 661	3	30 029	5	26 632	–	–	–	–	…
5,000 to 9,999	74 202	27	74 202	26	71 748	–	–	26	71 748	1	2 454	–	–	…
2,500 to 4,999	84 073	60	84 073	49	69 313	–	–	49	69 313	11	14 760	–	–	…
Rural	**920 730**	**311**	**135 232**	**243**	**92 699**	**–**	**–**	**243**	**92 699**	**68**	**42 533**	**–**	**–**	**785 498**
Place of 1,000 to 2,499	100 646	156	100 646	89	59 889	–	–	89	59 889	67	40 757	–	–	…
2,000 to 2,499	27 764	31	27 764	18	16 153	–	–	18	16 153	13	11 611	–	–	…
1,500 to 1,999	32 682	45	32 682	29	22 037	–	–	29	22 037	16	10 645	–	–	…
1,000 to 1,499	40 200	80	40 200	42	21 699	–	–	42	21 699	38	18 501	–	–	…
Place of less than 1,000	34 325	155	34 325	154	32 549	–	–	154	32 549	1	1 776	–	–	…
Other rural	785 759	…	261	…	261	…	–	…	261	…	…	…	…	785 498
OUTSIDE METROPOLITAN AREA														
Total	819 094	388	323 675	330	275 919	…	…	330	275 919	58	47 756	…	…	495 419
Urban	**208 971**	**78**	**208 005**	**68**	**192 109**	…	…	**68**	**192 109**	**10**	**15 896**	…	…	**966**
Inside urbanized area	5 092	2	4 126	2	4 126	…	…	2	4 126	–	–	…	…	966
Central place	–	–	–	–	–	…	…	–	–	–	–	…	…	…
Place of—														
1,000,000 or more	–	–	–	–	–	…	…	–	–	–	–	…	…	…
500,000 to 999,999	–	–	–	–	–	…	…	–	–	–	–	…	…	…
250,000 to 499,999	–	–	–	–	–	…	…	–	–	–	–	…	…	…
100,000 to 249,999	–	–	–	–	–	…	…	–	–	–	–	…	…	…
50,000 to 99,999	–	–	–	–	–	…	…	–	–	–	–	…	…	…
Less than 50,000	–	–	–	–	–	…	…	–	–	–	–	…	…	…
Urban fringe	5 092	2	4 126	2	4 126	…	…	2	4 126	–	–	…	…	966
Place of 2,500 or more	3 639	1	3 639	1	3 639	…	…	1	3 639	–	–	…	…	…
100,000 or more	–	–	–	–	–	…	…	–	–	–	–	…	…	…
50,000 to 99,999	–	–	–	–	–	…	…	–	–	–	–	…	…	…
25,000 to 49,999	–	–	–	–	–	…	…	–	–	–	–	…	…	…
10,000 to 24,999	–	–	–	–	–	…	…	–	–	–	–	…	…	…
5,000 to 9,999	3 639	1	3 639	1	3 639	…	…	1	3 639	–	–	…	…	…
2,500 to 4,999	–	–	–	–	–	…	…	–	–	–	–	…	…	…
Place of less than 2,500	487	1	487	1	487	…	…	1	487	–	–	…	…	…
2,000 to 2,499	–	–	–	–	–	…	…	–	–	–	–	…	…	…
1,500 to 1,999	–	–	–	–	–	…	…	–	–	–	–	…	…	…
1,000 to 1,499	487	1	487	1	487	…	…	1	487	–	–	…	…	…
Less than 1,000	–	–	–	–	–	…	…	–	–	–	–	…	…	…
Other urban	966	…	…	…	…	…	…	…	…	…	…	…	…	966
Outside urbanized area	203 879	76	203 879	66	187 983	…	…	66	187 983	10	15 896	…	…	…
Place of—														
25,000 or more	12 463	1	12 463	1	12 463	…	…	1	12 463	–	–	…	…	…
10,000 to 24,999	49 079	8	49 079	8	49 079	…	…	8	49 079	–	–	…	…	…
5,000 to 9,999	83 316	27	83 316	25	76 903	…	…	25	76 903	2	6 413	…	…	…
2,500 to 4,999	59 021	40	59 021	32	49 538	…	…	32	49 538	8	9 483	…	…	…
Rural	**610 123**	**310**	**115 670**	**262**	**83 810**	…	…	**262**	**83 810**	**48**	**31 860**	…	…	**494 453**
Place of 1,000 to 2,499	79 843	120	79 843	72	47 983	…	…	72	47 983	48	31 860	…	…	…
2,000 to 2,499	14 256	15	14 256	8	7 868	…	…	8	7 868	7	6 388	…	…	…
1,500 to 1,999	32 641	42	32 641	26	20 393	…	…	26	20 393	16	12 248	…	…	…
1,000 to 1,499	32 946	63	32 946	38	19 722	…	…	38	19 722	25	13 224	…	…	…
Place of less than 1,000	35 129	190	35 129	190	35 129	…	…	190	35 129	–	–	…	…	…
Other rural	495 151	…	698	…	698	…	…	…	698	…	…	…	…	494 453

TIPSII [UPF] GPH242 CENSUS90 71582000 01/25/93 10:06 AM MACHINE: C DATA:CENSUS90*PH2TIPSDA42 12/16/92 21:41:39 TAPE: NONE FRAME: 102
TSF:CENSUS90*92. 12/16/92 21:42:03 UTF:CENSUS90*93. 12/16/92 21:42:03 META:CENSUS90*PH2TABLES42. 12/16/92 21:46:30

Table 15. Land Area in Square Kilometers Inside and Outside Metropolitan Area by Urban and Rural and Size of Place: 1990

[Portions of certain cities may be classified as rural (see "Extended City" in Appendix A). Place partly outside a metropolitan area is counted where larger part of population is located; land area, however, is tabulated where located. For definitions of terms and meanings of symbols, see text]

State Inside Metropolitan Area Outside Metropolitan Area	All land area	In place												Not in place
		Total		Incorporated place						Census designated place				
				Total		Central city of metropolitan area		Other		Total		Central city of metropolitan area		
		Number of places	Land area	Number of places	Land area	Number of places	Land area	Number of places	Land area	Number of places	Land area	Number of places	Land area	
THE STATE														
Total	116 082.7	1 297	7 229.6	1 022	5 121.6	22	967.0	1 000	4 154.6	275	2 108.0	–	–	108 853.1
Urban	**7 811.5**	**676**	**5 156.9**	**517**	**3 739.3**	**22**	**967.0**	**495**	**2 772.3**	**159**	**1 417.6**	**–**	**–**	**2 654.6**
Inside urbanized area	6 675.4	505	4 020.8	368	2 761.5	19	926.6	349	1 834.9	137	1 259.3	–	–	2 654.6
Central place	946.6	21	946.6	21	946.6	19	926.6	2	20.0	–	–	–	–	…
Place of—														
1,000,000 or more	350.0	1	350.0	1	350.0	1	350.0	–	–	–	–	–	–	…
500,000 to 999,999	–	–	–	–	–	–	–	–	–	–	–	–	–	…
250,000 to 499,999	144.1	1	144.1	1	144.1	1	144.1	–	–	–	–	–	–	…
100,000 to 249,999	102.8	2	102.8	2	102.8	2	102.8	–	–	–	–	–	–	…
50,000 to 99,999	205.9	6	205.9	6	205.9	6	205.9	–	–	–	–	–	–	…
Less than 50,000	143.8	11	143.8	11	143.8	9	123.8	2	20.0	–	–	–	–	…
Urban fringe	5 728.8	484	3 074.2	347	1 814.8	–	–	347	1 814.8	137	1 259.3	–	–	2 654.6
Place of 2,500 or more	2 697.8	335	2 697.8	205	1 469.1	–	–	205	1 469.1	130	1 228.7	–	–	…
100,000 or more	–	–	–	–	–	–	–	–	–	–	–	–	–	…
50,000 to 99,999	75.6	2	75.6	–	–	–	–	–	–	2	75.6	–	–	…
25,000 to 49,999	336.7	10	336.7	4	168.2	–	–	4	168.2	6	168.5	–	–	…
10,000 to 24,999	844.2	53	844.2	31	467.5	–	–	31	467.5	22	376.7	–	–	…
5,000 to 9,999	902.1	128	902.1	86	562.0	–	–	86	562.0	42	340.1	–	–	…
2,500 to 4,999	539.2	142	539.2	84	271.4	–	–	84	271.4	58	267.8	–	–	…
Place of less than 2,500	376.4	149	376.4	142	345.7	–	–	142	345.7	7	30.7	–	–	…
2,000 to 2,499	135.5	32	135.5	31	128.6	–	–	31	128.6	1	6.8	–	–	…
1,500 to 1,999	54.0	25	54.0	20	34.1	–	–	20	34.1	5	19.9	–	–	…
1,000 to 1,499	88.7	36	88.7	35	84.8	–	–	35	84.8	1	3.9	–	–	…
Less than 1,000	98.2	56	98.2	56	98.2	–	–	56	98.2	–	–	–	–	…
Other urban	2 654.6	…	…	…	…	…	…	…	…	…	…	…	…	2 654.6
Outside urbanized area	1 136.1	171	1 136.1	149	977.8	3	40.4	146	937.4	22	158.3	–	–	…
Place of—														
25,000 or more	22.1	1	22.1	1	22.1	–	–	1	22.1	–	–	–	–	…
10,000 to 24,999	160.1	16	160.1	16	160.1	3	40.4	13	119.8	–	–	–	–	…
5,000 to 9,999	390.3	54	390.3	51	351.5	–	–	51	351.5	3	38.8	–	–	…
2,500 to 4,999	563.6	100	563.6	81	444.1	–	–	81	444.1	19	119.5	–	–	…
Rural	**108 271.2**	**621**	**2 072.7**	**505**	**1 382.3**	**–**	**–**	**505**	**1 382.3**	**116**	**690.3**	**–**	**–**	**106 198.5**
Place of 1,000 to 2,499	1 169.0	276	1 169.0	161	489.0	–	–	161	489.0	115	680.0	–	–	…
2,000 to 2,499	286.7	46	286.7	26	84.4	–	–	26	84.4	20	202.3	–	–	…
1,500 to 1,999	373.5	87	373.5	55	194.2	–	–	55	194.2	32	179.4	–	–	…
1,000 to 1,499	508.8	143	508.8	80	210.5	–	–	80	210.5	63	298.3	–	–	…
Place of less than 1,000	742.2	345	742.2	344	731.8	–	–	344	731.8	1	10.4	–	–	…
Other rural	106 360.0	…	161.5	…	161.5	…	–	…	161.5	…	…	…	…	106 198.5
INSIDE METROPOLITAN AREA														
Total	55 098.1	909	5 732.1	692	3 956.2	22	967.0	670	2 989.2	217	1 775.9	–	–	49 366.1
Urban	**7 288.9**	**598**	**4 640.5**	**449**	**3 306.7**	**22**	**967.0**	**427**	**2 339.8**	**149**	**1 333.8**	**–**	**–**	**2 648.4**
Inside urbanized area	6 662.8	503	4 014.5	366	2 755.1	19	926.6	347	1 828.5	137	1 259.3	–	–	2 648.4
Central place	946.6	21	946.6	21	946.6	19	926.6	2	20.0	–	–	–	–	…
Place of—														
1,000,000 or more	350.0	1	350.0	1	350.0	1	350.0	–	–	–	–	–	–	…
500,000 to 999,999	–	–	–	–	–	–	–	–	–	–	–	–	–	…
250,000 to 499,999	144.1	1	144.1	1	144.1	1	144.1	–	–	–	–	–	–	…
100,000 to 249,999	102.8	2	102.8	2	102.8	2	102.8	–	–	–	–	–	–	…
50,000 to 99,999	205.9	6	205.9	6	205.9	6	205.9	–	–	–	–	–	–	…
Less than 50,000	143.8	11	143.8	11	143.8	9	123.8	2	20.0	–	–	–	–	…
Urban fringe	5 716.2	482	3 067.8	345	1 808.5	–	–	345	1 808.5	137	1 259.3	–	–	2 648.4
Place of 2,500 or more	2 692.6	334	2 692.6	204	1 463.9	–	–	204	1 463.9	130	1 228.7	–	–	…
100,000 or more	–	–	–	–	–	–	–	–	–	–	–	–	–	…
50,000 to 99,999	75.6	2	75.6	–	–	–	–	–	–	2	75.6	–	–	…
25,000 to 49,999	336.7	10	336.7	4	168.2	–	–	4	168.2	6	168.5	–	–	…
10,000 to 24,999	844.2	53	844.2	31	467.5	–	–	31	467.5	22	376.7	–	–	…
5,000 to 9,999	896.9	127	896.9	85	556.8	–	–	85	556.8	42	340.1	–	–	…
2,500 to 4,999	539.2	142	539.2	84	271.4	–	–	84	271.4	58	267.8	–	–	…
Place of less than 2,500	375.3	148	375.3	141	344.6	–	–	141	344.6	7	30.7	–	–	…
2,000 to 2,499	135.5	32	135.5	31	128.6	–	–	31	128.6	1	6.8	–	–	…
1,500 to 1,999	54.0	25	54.0	20	34.1	–	–	20	34.1	5	19.9	–	–	…
1,000 to 1,499	87.6	35	87.6	34	83.7	–	–	34	83.7	1	3.9	–	–	…
Less than 1,000	98.2	56	98.2	56	98.2	–	–	56	98.2	–	–	–	–	…
Other urban	2 648.4	…	…	…	…	…	…	…	…	…	…	…	…	2 648.4

Table 15. Land Area in Square Kilometers Inside and Outside Metropolitan Area by Urban and Rural and Size of Place: 1990—Con.

[Portions of certain cities may be classified as rural (see "Extended City" in Appendix A). Place partly outside a metropolitan area is counted where larger part of population is located; land area, however, is tabulated where located. For definitions of terms and meanings of symbols, see text]

State Inside Metropolitan Area Outside Metropolitan Area	All land area	In place												Not in place
		Total		Incorporated place						Census designated place				
				Total		Central city of metropolitan area		Other		Total		Central city of metropolitan area		
		Number of places	Land area	Number of places	Land area	Number of places	Land area	Number of places	Land area	Number of places	Land area	Number of places	Land area	
INSIDE METROPOLITAN AREA—Con.														
Outside urbanized area	626.0	95	626.0	83	551.6	3	40.4	80	511.2	12	74.4	–	–	…
Place of—														
25,000 or more	–	–	–	–	–	–	–	–	–	–	–	–	–	…
10,000 to 24,999	83.8	8	83.8	8	83.8	3	40.4	5	43.4	–	–	–	–	…
5,000 to 9,999	184.0	27	184.0	26	176.4	–	–	26	176.4	1	7.6	–	–	…
2,500 to 4,999	358.2	60	358.2	49	291.4	–	–	49	291.4	11	66.8	–	–	…
Rural	**47 809.3**	**311**	**1 091.6**	**243**	**649.4**	**–**	**–**	**243**	**649.4**	**68**	**442.1**	**–**	**–**	**46 717.7**
Place of 1,000 to 2,499	670.6	156	670.6	89	238.8	–	–	89	238.8	67	431.7	–	–	…
2,000 to 2,499	197.1	31	197.1	18	64.4	–	–	18	64.4	13	132.7	–	–	…
1,500 to 1,999	175.6	45	175.6	29	73.1	–	–	29	73.1	16	102.6	–	–	…
1,000 to 1,499	297.8	80	297.8	42	101.4	–	–	42	101.4	38	196.4	–	–	…
Place of less than 1,000	338.1	155	338.1	154	327.8	–	–	154	327.8	1	10.4	–	–	…
Other rural	46 800.6	…	82.9	…	82.9	…	–	…	82.9	…	…	…	…	46 717.7
OUTSIDE METROPOLITAN AREA														
Total	60 984.5	388	1 497.5	330	1 165.4	…	…	330	1 165.4	58	332.1	…	…	59 487.0
Urban	**522.6**	**78**	**516.4**	**68**	**432.5**	…	…	**68**	**432.5**	**10**	**83.9**	…	…	**6.3**
Inside urbanized area	12.6	2	6.3	2	6.3	…	…	2	6.3	–	–	…	…	6.3
Central place	–	–	–	–	–	…	…	–	–	–	–	…	…	…
Place of—														
1,000,000 or more	–	–	–	–	–	…	…	–	–	–	–	…	…	…
500,000 to 999,999	–	–	–	–	–	…	…	–	–	–	–	…	…	…
250,000 to 499,999	–	–	–	–	–	…	…	–	–	–	–	…	…	…
100,000 to 249,999	–	–	–	–	–	…	…	–	–	–	–	…	…	…
50,000 to 99,999	–	–	–	–	–	…	…	–	–	–	–	…	…	…
Less than 50,000	–	–	–	–	–	…	…	–	–	–	–	…	…	…
Urban fringe	12.6	2	6.3	2	6.3	…	…	2	6.3	–	–	…	…	6.3
Place of 2,500 or more	5.2	1	5.2	1	5.2	…	…	1	5.2	–	–	…	…	…
100,000 or more	–	–	–	–	–	…	…	–	–	–	–	…	…	…
50,000 to 99,999	–	–	–	–	–	…	…	–	–	–	–	…	…	…
25,000 to 49,999	–	–	–	–	–	…	…	–	–	–	–	…	…	…
10,000 to 24,999	–	–	–	–	–	…	…	–	–	–	–	…	…	…
5,000 to 9,999	5.2	1	5.2	1	5.2	…	…	1	5.2	–	–	…	…	…
2,500 to 4,999	–	–	–	–	–	…	…	–	–	–	–	…	…	…
Place of less than 2,500	1.1	1	1.1	1	1.1	…	…	1	1.1	–	–	…	…	…
2,000 to 2,499	–	–	–	–	–	…	…	–	–	–	–	…	…	…
1,500 to 1,999	–	–	–	–	–	…	…	–	–	–	–	…	…	…
1,000 to 1,499	1.1	1	1.1	1	1.1	…	…	1	1.1	–	–	…	…	…
Less than 1,000	–	–	–	–	–	…	…	–	–	–	–	…	…	…
Other urban	6.3	…	…	…	…	…	…	…	…	…	…	…	…	6.3
Outside urbanized area	510.1	76	510.1	66	426.2	…	…	66	426.2	10	83.9	…	…	…
Place of—														
25,000 or more	22.1	1	22.1	1	22.1	…	…	1	22.1	–	–	…	…	…
10,000 to 24,999	76.3	8	76.3	8	76.3	…	…	8	76.3	–	–	…	…	…
5,000 to 9,999	206.2	27	206.2	25	175.1	…	…	25	175.1	2	31.2	…	…	…
2,500 to 4,999	205.4	40	205.4	32	152.7	…	…	32	152.7	8	52.7	…	…	…
Rural	**60 461.9**	**310**	**981.1**	**262**	**732.9**	…	…	**262**	**732.9**	**48**	**248.2**	…	…	**59 480.8**
Place of 1,000 to 2,499	498.4	120	498.4	72	250.2	…	…	72	250.2	48	248.2	…	…	…
2,000 to 2,499	89.6	15	89.6	8	20.0	…	…	8	20.0	7	69.6	…	…	…
1,500 to 1,999	197.9	42	197.9	26	121.1	…	…	26	121.1	16	76.8	…	…	…
1,000 to 1,499	211.0	63	211.0	38	109.1	…	…	38	109.1	25	101.8	…	…	…
Place of less than 1,000	404.0	190	404.0	190	404.0	…	…	190	404.0	–	–	…	…	…
Other rural	59 559.4	…	78.7	…	78.7	…	…	…	78.7	…	…	…	…	59 480.8

TIPSII [UPF] GPH242 CENSUS90 71582000 01/25/93 10:06 AM MACHINE: C DATA:CENSUS90*PH2TIPSDA42 12/16/92 21:41:39 TAPE: NONE FRAME: 103
TSF:CENSUS90*92. 12/16/92 21:42:03 UTF:CENSUS90*93. 12/16/92 21:42:03 META:CENSUS90*PH2TABLES42. 12/16/92 21:46:30

TIPSII [UPF] GPH242 CENSUS90 71582000 01/25/93 10:06 AM MACHINE: C DATA:CENSUS90*PH2TIPSDA42. 12/16/92 21:41:39 TAPE: NONE FRAME: 104
TSF:CENSUS90*92. 12/16/92 21:42:03 UTF:CENSUS90*93. 12/16/92 21:42:03 META:CENSUS90*PH2TABLES42. 12/16/92 21:46:30

Table 16. Land Area in Square Miles Inside and Outside Metropolitan Area by Urban and Rural and Size of Place: 1990

[Portions of certain cities may be classified as rural (see "Extended City" in Appendix A). Place partly outside a metropolitan area is counted where larger part of population is located; land area, however, is tabulated where located. For definitions of terms and meanings of symbols, see text]

State Inside Metropolitan Area Outside Metropolitan Area	All land area	In place												Not in place
		Total		Incorporated place						Census designated place				
				Total		Central city of metropolitan area		Other		Total		Central city of metropolitan area		
		Number of places	Land area	Number of places	Land area	Number of places	Land area	Number of places	Land area	Number of places	Land area	Number of places	Land area	
THE STATE														
Total	44 819.6	1 297	2 791.3	1 022	1 977.5	22	373.4	1 000	1 604.1	275	813.9	–	–	42 028.2
Urban	**3 016.0**	**676**	**1 991.1**	**517**	**1 443.7**	**22**	**373.4**	**495**	**1 070.4**	**159**	**547.3**	**–**	**–**	**1 024.9**
Inside urbanized area	2 577.4	505	1 552.4	368	1 066.2	19	357.8	349	708.4	137	486.2	–	–	1 024.9
Central place	365.5	21	365.5	21	365.5	19	357.8	2	7.7	–	–	–	–	…
Place of—														
1,000,000 or more	135.1	1	135.1	1	135.1	1	135.1	–	–	–	–	–	–	…
500,000 to 999,999	–	–	–	–	–	–	–	–	–	–	–	–	–	…
250,000 to 499,999	55.6	1	55.6	1	55.6	1	55.6	–	–	–	–	–	–	…
100,000 to 249,999	39.7	2	39.7	2	39.7	2	39.7	–	–	–	–	–	–	…
50,000 to 99,999	79.5	6	79.5	6	79.5	6	79.5	–	–	–	–	–	–	…
Less than 50,000	55.5	11	55.5	11	55.5	9	47.8	2	7.7	–	–	–	–	…
Urban fringe	2 211.9	484	1 186.9	347	700.7	–	–	347	700.7	137	486.2	–	–	1 024.9
Place of 2,500 or more	1 041.6	335	1 041.6	205	567.2	–	–	205	567.2	130	474.4	–	–	…
100,000 or more	–	–	–	–	–	–	–	–	–	–	–	–	–	…
50,000 to 99,999	29.2	2	29.2	–	–	–	–	–	–	2	29.2	–	–	…
25,000 to 49,999	130.0	10	130.0	4	64.9	–	–	4	64.9	6	65.0	–	–	…
10,000 to 24,999	325.9	53	325.9	31	180.5	–	–	31	180.5	22	145.4	–	–	…
5,000 to 9,999	348.3	128	348.3	86	217.0	–	–	86	217.0	42	131.3	–	–	…
2,500 to 4,999	208.2	142	208.2	84	104.8	–	–	84	104.8	58	103.4	–	–	…
Place of less than 2,500	145.3	149	145.3	142	133.5	–	–	142	133.5	7	11.8	–	–	…
2,000 to 2,499	52.3	32	52.3	31	49.7	–	–	31	49.7	1	2.6	–	–	…
1,500 to 1,999	20.9	25	20.9	20	13.2	–	–	20	13.2	5	7.7	–	–	…
1,000 to 1,499	34.3	36	34.3	35	32.7	–	–	35	32.7	1	1.5	–	–	…
Less than 1,000	37.9	56	37.9	56	37.9	–	–	56	37.9	–	–	–	–	…
Other urban	1 024.9	…	…	…	…	…	…	…	…	…	…	…	…	1 024.9
Outside urbanized area	438.7	171	438.7	149	377.5	3	15.6	146	361.9	22	61.1	–	–	…
Place of—														
25,000 or more	8.5	1	8.5	1	8.5	–	–	1	8.5	–	–	–	–	…
10,000 to 24,999	61.8	16	61.8	16	61.8	3	15.6	13	46.2	–	–	–	–	…
5,000 to 9,999	150.7	54	150.7	51	135.7	–	–	51	135.7	3	15.0	–	–	…
2,500 to 4,999	217.6	100	217.6	81	171.5	–	–	81	171.5	19	46.1	–	–	…
Rural	**41 803.5**	**621**	**800.3**	**505**	**533.7**	**–**	**–**	**505**	**533.7**	**116**	**266.5**	**–**	**–**	**41 003.3**
Place of 1,000 to 2,499	451.3	276	451.3	161	188.8	–	–	161	188.8	115	262.5	–	–	…
2,000 to 2,499	110.7	46	110.7	26	32.6	–	–	26	32.6	20	78.1	–	–	…
1,500 to 1,999	144.2	87	144.2	55	75.0	–	–	55	75.0	32	69.3	–	–	…
1,000 to 1,499	196.4	143	196.4	80	81.3	–	–	80	81.3	63	115.2	–	–	…
Place of less than 1,000	286.6	345	286.6	344	282.5	–	–	344	282.5	1	4.0	–	–	…
Other rural	41 065.6	…	62.4	…	62.4	…	–	…	62.4	…	…	…	…	41 003.3
INSIDE METROPOLITAN AREA														
Total	21 273.4	909	2 213.2	692	1 527.5	22	373.4	670	1 154.1	217	685.7	–	–	19 060.3
Urban	**2 814.2**	**598**	**1 791.7**	**449**	**1 276.7**	**22**	**373.4**	**427**	**903.4**	**149**	**515.0**	**–**	**–**	**1 022.5**
Inside urbanized area	2 572.5	503	1 550.0	366	1 063.8	19	357.8	347	706.0	137	486.2	–	–	1 022.5
Central place	365.5	21	365.5	21	365.5	19	357.8	2	7.7	–	–	–	–	…
Place of—														
1,000,000 or more	135.1	1	135.1	1	135.1	1	135.1	–	–	–	–	–	–	…
500,000 to 999,999	–	–	–	–	–	–	–	–	–	–	–	–	–	…
250,000 to 499,999	55.6	1	55.6	1	55.6	1	55.6	–	–	–	–	–	–	…
100,000 to 249,999	39.7	2	39.7	2	39.7	2	39.7	–	–	–	–	–	–	…
50,000 to 99,999	79.5	6	79.5	6	79.5	6	79.5	–	–	–	–	–	–	…
Less than 50,000	55.5	11	55.5	11	55.5	9	47.8	2	7.7	–	–	–	–	…
Urban fringe	2 207.0	482	1 184.5	345	698.3	–	–	345	698.3	137	486.2	–	–	1 022.5
Place of 2,500 or more	1 039.6	334	1 039.6	204	565.2	–	–	204	565.2	130	474.4	–	–	…
100,000 or more	–	–	–	–	–	–	–	–	–	–	–	–	–	…
50,000 to 99,999	29.2	2	29.2	–	–	–	–	–	–	2	29.2	–	–	…
25,000 to 49,999	130.0	10	130.0	4	64.9	–	–	4	64.9	6	65.0	–	–	…
10,000 to 24,999	325.9	53	325.9	31	180.5	–	–	31	180.5	22	145.4	–	–	…
5,000 to 9,999	346.3	127	346.3	85	215.0	–	–	85	215.0	42	131.3	–	–	…
2,500 to 4,999	208.2	142	208.2	84	104.8	–	–	84	104.8	58	103.4	–	–	…
Place of less than 2,500	144.9	148	144.9	141	133.1	–	–	141	133.1	7	11.8	–	–	…
2,000 to 2,499	52.3	32	52.3	31	49.7	–	–	31	49.7	1	2.6	–	–	…
1,500 to 1,999	20.9	25	20.9	20	13.2	–	–	20	13.2	5	7.7	–	–	…
1,000 to 1,499	33.8	35	33.8	34	32.3	–	–	34	32.3	1	1.5	–	–	…
Less than 1,000	37.9	56	37.9	56	37.9	–	–	56	37.9	–	–	–	–	…
Other urban	1 022.5	…	…	…	…	…	…	…	…	…	…	…	…	1 022.5

TIPSII [UPF] GPH242 CENSUS90 71582000 01/25/93 10:06 AM MACHINE: C DATA:CENSUS90*PH2TIPSDA42 12/16/92 21:41:39 TAPE: NONE FRAME: 105
TSF:CENSUS90*92. 12/16/92 21:42:03 UTF:CENSUS90*93. 12/16/92 21:42:03 META:CENSUS90*PH2TABLES42. 12/16/92 21:46:30

Table 16. Land Area in Square Miles Inside and Outside Metropolitan Area by Urban and Rural and Size of Place: 1990—Con.

[Portions of certain cities may be classified as rural (see "Extended City" in Appendix A). Place partly outside a metropolitan area is counted where larger part of population is located; land area, however, is tabulated where located. For definitions of terms and meanings of symbols, see text]

State Inside Metropolitan Area Outside Metropolitan Area	All land area	In place												Not in place
		Total		Incorporated place						Census designated place				
				Total		Central city of metropolitan area		Other		Total		Central city of metropolitan area		
		Number of places	Land area	Number of places	Land area	Number of places	Land area	Number of places	Land area	Number of places	Land area	Number of places	Land area	
INSIDE METROPOLITAN AREA—Con.														
Outside urbanized area	241.7	95	241.7	83	213.0	3	15.6	80	197.4	12	28.7	–	–	…
Place of—														
25,000 or more	–	–	–	–	–	–	–	–	–	–	–	–	–	…
10,000 to 24,999	32.4	8	32.4	8	32.4	3	15.6	5	16.8	–	–	–	–	…
5,000 to 9,999	71.1	27	71.1	26	68.1	–	–	26	68.1	1	2.9	–	–	…
2,500 to 4,999	138.3	60	138.3	49	112.5	–	–	49	112.5	11	25.8	–	–	…
Rural	**18 459.2**	**311**	**421.5**	**243**	**250.8**	**–**	**–**	**243**	**250.8**	**68**	**170.7**	**–**	**–**	**18 037.7**
Place of 1,000 to 2,499	258.9	156	258.9	89	92.2	–	–	89	92.2	67	166.7	–	–	…
2,000 to 2,499	76.1	31	76.1	18	24.9	–	–	18	24.9	13	51.2	–	–	…
1,500 to 1,999	67.8	45	67.8	29	28.2	–	–	29	28.2	16	39.6	–	–	…
1,000 to 1,499	115.0	80	115.0	42	39.1	–	–	42	39.1	38	75.8	–	–	…
Place of less than 1,000	130.6	155	130.6	154	126.5	–	–	154	126.5	1	4.0	–	–	…
Other rural	18 069.7	…	32.0	…	32.0	…	–	…	32.0	…	…	…	…	18 037.7
OUTSIDE METROPOLITAN AREA														
Total	23 546.2	388	578.2	330	450.0	…	…	330	450.0	58	128.2	…	…	22 968.0
Urban	**201.8**	**78**	**199.4**	**68**	**167.0**	…	…	**68**	**167.0**	**10**	**32.4**	…	…	**2.4**
Inside urbanized area	4.9	2	2.4	2	2.4	…	…	2	2.4	–	–	…	…	2.4
Central place	–	–	–	–	–	…	…	–	–	–	–	…	…	…
Place of—														
1,000,000 or more	–	–	–	–	–	…	…	–	–	–	–	…	…	…
500,000 to 999,999	–	–	–	–	–	…	…	–	–	–	–	…	…	…
250,000 to 499,999	–	–	–	–	–	…	…	–	–	–	–	…	…	…
100,000 to 249,999	–	–	–	–	–	…	…	–	–	–	–	…	…	…
50,000 to 99,999	–	–	–	–	–	…	…	–	–	–	–	…	…	…
Less than 50,000	–	–	–	–	–	…	…	–	–	–	–	…	…	…
Urban fringe	4.9	2	2.4	2	2.4	…	…	2	2.4	–	–	…	…	2.4
Place of 2,500 or more	2.0	1	2.0	1	2.0	…	…	1	2.0	–	–	…	…	…
100,000 or more	–	–	–	–	–	…	…	–	–	–	–	…	…	…
50,000 to 99,999	–	–	–	–	–	…	…	–	–	–	–	…	…	…
25,000 to 49,999	–	–	–	–	–	…	…	–	–	–	–	…	…	…
10,000 to 24,999	–	–	–	–	–	…	…	–	–	–	–	…	…	…
5,000 to 9,999	2.0	1	2.0	1	2.0	…	…	1	2.0	–	–	…	…	…
2,500 to 4,999	–	–	–	–	–	…	…	–	–	–	–	…	…	…
Place of less than 2,500	.4	1	.4	1	.4	…	…	1	.4	–	–	…	…	…
2,000 to 2,499	–	–	–	–	–	…	…	–	–	–	–	…	…	…
1,500 to 1,999	–	–	–	–	–	…	…	–	–	–	–	…	…	…
1,000 to 1,499	.4	1	.4	1	.4	…	…	1	.4	–	–	…	…	…
Less than 1,000	–	–	–	–	–	…	…	–	–	–	–	…	…	…
Other urban	2.4	…	…	…	…	…	…	…	…	…	…	…	…	2.4
Outside urbanized area	196.9	76	196.9	66	164.6	…	…	66	164.6	10	32.4	…	…	…
Place of—														
25,000 or more	8.5	1	8.5	1	8.5	…	…	1	8.5	–	–	…	…	…
10,000 to 24,999	29.5	8	29.5	8	29.5	…	…	8	29.5	–	–	…	…	…
5,000 to 9,999	79.6	27	79.6	25	67.6	…	…	25	67.6	2	12.0	…	…	…
2,500 to 4,999	79.3	40	79.3	32	59.0	…	…	32	59.0	8	20.3	…	…	…
Rural	**23 344.4**	**310**	**378.8**	**262**	**283.0**	…	…	**262**	**283.0**	**48**	**95.8**	…	…	**22 965.5**
Place of 1,000 to 2,499	192.4	120	192.4	72	96.6	…	…	72	96.6	48	95.8	…	…	…
2,000 to 2,499	34.6	15	34.6	8	7.7	…	…	8	7.7	7	26.9	…	…	…
1,500 to 1,999	76.4	42	76.4	26	46.7	…	…	26	46.7	16	29.7	…	…	…
1,000 to 1,499	81.4	63	81.4	38	42.1	…	…	38	42.1	25	39.3	…	…	…
Place of less than 1,000	156.0	190	156.0	190	156.0	…	…	190	156.0	–	–	…	…	…
Other rural	22 995.9	…	30.4	…	30.4	…	…	…	30.4	…	…	…	…	22 965.5

TIPSII [UPF] GPH242 CENSUS90 71582000 01/25/93 10:06 AM MACHINE: C DATA:CENSUS90*PH2TIPSDA42. 12/16/92 21:41:39 TAPE: NONE FRAME: 106
TSF:CENSUS90*92. 12/16/92 21:42:03 UTF:CENSUS90*93. 12/16/92 21:42:03 META:CENSUS90*PH2TABLES42. 12/16/92 21:46:30

Table 17. Population Inside and Outside Metropolitan Area by Size of Place: 1990

[Place partly outside a metropolitan area is counted where larger part of population is located; population, however, is tabulated where located. For definitions of terms and meanings of symbols, see text]

State Inside Metropolitan Area Outside Metropolitan Area	Total population	In place												Not in place
		Total		Incorporated place						Census designated place				
				Total		Central city of metropolitan area		Other		Total		Central city of metropolitan area		
		Number of places	Population	Number of places	Population	Number of places	Population	Number of places	Population	Number of places	Population	Number of places	Population	
THE STATE														
Total	11 881 643	1 297	7 223 781	1 022	5 856 373	22	2 917 873	1 000	2 938 500	275	1 367 408	–	–	4 657 862
In place	**7 223 781**	**1 297**	**7 223 781**	**1 022**	**5 856 373**	**22**	**2 917 873**	**1 000**	**2 938 500**	**275**	**1 367 408**	**–**	**–**	…
Place of—														
1,000,000 or more	1 585 577	1	1 585 577	1	1 585 577	1	1 585 577	–	–	–	–	–	–	…
500,000 to 999,999	–	–	–	–	–	–	–	–	–	–	–	–	–	…
250,000 to 499,999	369 879	1	369 879	1	369 879	1	369 879	–	–	–	–	–	–	…
100,000 to 249,999	213 808	2	213 808	2	213 808	2	213 808	–	–	–	–	–	–	…
50,000 to 99,999	498 213	8	498 213	6	391 421	6	391 421	–	–	2	106 792	–	–	…
25,000 to 49,999	615 144	19	615 144	13	430 537	8	271 746	5	158 791	6	184 607	–	–	…
10,000 to 24,999	1 027 691	71	1 027 691	49	716 789	4	85 442	45	631 347	22	310 902	–	–	…
5,000 to 9,999	1 286 760	183	1 286 760	138	970 556	…	…	138	970 556	45	316 204	…	…	…
2,500 to 4,999	843 024	242	843 024	165	582 500	…	…	165	582 500	77	260 524	…	…	…
2,000 to 2,499	173 940	78	173 940	57	127 900	…	…	57	127 900	21	46 040	…	…	…
1,500 to 1,999	195 060	112	195 060	75	132 110	…	…	75	132 110	37	62 950	…	…	…
1,000 to 1,499	221 401	179	221 401	115	142 836	…	…	115	142 836	64	78 565	…	…	…
500 to 999	129 817	179	129 817	178	128 993	…	…	178	128 993	1	824	…	…	…
200 to 499	55 486	161	55 486	161	55 486	…	…	161	55 486	–	–	…	…	…
Less than 200	7 981	61	7 981	61	7 981	…	…	61	7 981	–	–	…	…	…
Cumulative summary:														
Place of—														
1,000,000 or more	1 585 577	1	1 585 577	1	1 585 577	1	1 585 577	–	–	–	–	–	–	…
500,000 or more	1 585 577	1	1 585 577	1	1 585 577	1	1 585 577	–	–	–	–	–	–	…
250,000 or more	1 955 456	2	1 955 456	2	1 955 456	2	1 955 456	–	–	–	–	–	–	…
100,000 or more	2 169 264	4	2 169 264	4	2 169 264	4	2 169 264	–	–	–	–	–	–	…
50,000 or more	2 667 477	12	2 667 477	10	2 560 685	10	2 560 685	–	–	2	106 792	–	–	…
25,000 or more	3 282 621	31	3 282 621	23	2 991 222	18	2 832 431	5	158 791	8	291 399	–	–	…
10,000 or more	4 310 312	102	4 310 312	72	3 708 011	22	2 917 873	50	790 138	30	602 301	–	–	…
5,000 or more	5 597 072	285	5 597 072	210	4 678 567	22	2 917 873	188	1 760 694	75	918 505	–	–	…
2,500 or more	6 440 096	527	6 440 096	375	5 261 067	22	2 917 873	353	2 343 194	152	1 179 029	–	–	…
2,000 or more	6 614 036	605	6 614 036	432	5 388 967	22	2 917 873	410	2 471 094	173	1 225 069	–	–	…
1,500 or more	6 809 096	717	6 809 096	507	5 521 077	22	2 917 873	485	2 603 204	210	1 288 019	–	–	…
1,000 or more	7 030 497	896	7 030 497	622	5 663 913	22	2 917 873	600	2 746 040	274	1 366 584	–	–	…
500 or more	7 160 314	1 075	7 160 314	800	5 792 906	22	2 917 873	778	2 875 033	275	1 367 408	–	–	…
200 or more	7 215 800	1 236	7 215 800	961	5 848 392	22	2 917 873	939	2 930 519	275	1 367 408	–	–	…
Not in place	**4 657 862**	…	…	…	…	…	…	…	…	…	…	…	…	**4 657 862**
INSIDE METROPOLITAN AREA														
Total	10 077 002	909	6 482 056	692	5 228 020	22	2 917 873	670	2 310 147	217	1 254 036	–	–	3 594 946
In place	**6 482 056**	**909**	**6 482 056**	**692**	**5 228 020**	**22**	**2 917 873**	**670**	**2 310 147**	**217**	**1 254 036**	**–**	**–**	…
Place of—														
1,000,000 or more	1 585 577	1	1 585 577	1	1 585 577	1	1 585 577	–	–	–	–	–	–	…
500,000 to 999,999	–	–	–	–	–	–	–	–	–	–	–	–	–	…
250,000 to 499,999	369 879	1	369 879	1	369 879	1	369 879	–	–	–	–	–	–	…
100,000 to 249,999	213 808	2	213 808	2	213 808	2	213 808	–	–	–	–	–	–	…
50,000 to 99,999	498 213	8	498 213	6	391 421	6	391 421	–	–	2	106 792	–	–	…
25,000 to 49,999	586 810	18	586 810	12	402 203	8	271 746	4	130 457	6	184 607	–	–	…
10,000 to 24,999	914 573	63	914 573	41	603 671	4	85 442	37	518 229	22	310 902	–	–	…
5,000 to 9,999	1 088 195	155	1 088 195	112	788 574	…	…	112	788 574	43	299 621	…	…	…
2,500 to 4,999	706 246	202	706 246	133	469 714	…	…	133	469 714	69	236 532	…	…	…
2,000 to 2,499	140 960	63	140 960	49	110 030	…	…	49	110 030	14	30 930	…	…	…
1,500 to 1,999	122 130	70	122 130	49	85 973	…	…	49	85 973	21	36 157	…	…	…
1,000 to 1,499	143 453	115	143 453	76	95 782	…	…	76	95 782	39	47 671	…	…	…
500 to 999	82 788	112	82 788	111	81 964	…	…	111	81 964	1	824	…	…	…
200 to 499	26 408	76	26 408	76	26 408	…	…	76	26 408	–	–	…	…	…
Less than 200	3 016	23	3 016	23	3 016	…	…	23	3 016	–	–	…	…	…

TIPSII [UPF] GPH242 CENSUS90 71582000 01/25/93 10:06 AM MACHINE: C DATA:CENSUS90*PH2TIPSDA42. 12/16/92 21:41:39 TAPE: NONE FRAME: 107
TSF:CENSUS90*92. 12/16/92 21:42:03 UTF:CENSUS90*93. 12/16/92 21:42:03 META:CENSUS90*PH2TABLES42. 12/16/92 21:46:30

Table 17. Population Inside and Outside Metropolitan Area by Size of Place: 1990—Con.

[Place partly outside a metropolitan area is counted where larger part of population is located; population, however, is tabulated where located. For definitions of terms and meanings of symbols, see text]

State Inside Metropolitan Area Outside Metropolitan Area	Total population	In place												Not in place
		Total		Incorporated place						Census designated place				
				Total		Central city of metropolitan area		Other		Total		Central city of metropolitan area		
		Number of places	Population	Number of places	Population	Number of places	Population	Number of places	Population	Number of places	Population	Number of places	Population	
INSIDE METROPOLITAN AREA—Con.														
Cumulative summary:														
Place of—														
1,000,000 or more	1 585 577	1	1 585 577	1	1 585 577	1	1 585 577	–	–	–	–	–	–	…
500,000 or more	1 585 577	1	1 585 577	1	1 585 577	1	1 585 577	–	–	–	–	–	–	…
250,000 or more	1 955 456	2	1 955 456	2	1 955 456	2	1 955 456	–	–	–	–	–	–	…
100,000 or more	2 169 264	4	2 169 264	4	2 169 264	4	2 169 264	–	–	–	–	–	–	…
50,000 or more	2 667 477	12	2 667 477	10	2 560 685	10	2 560 685	–	–	2	106 792	–	–	…
25,000 or more	3 254 287	30	3 254 287	22	2 962 888	18	2 832 431	4	130 457	8	291 399	–	–	…
10,000 or more	4 168 860	93	4 168 860	63	3 566 559	22	2 917 873	41	648 686	30	602 301	–	–	…
5,000 or more	5 257 055	248	5 257 055	175	4 355 133	22	2 917 873	153	1 437 260	73	901 922	–	–	…
2,500 or more	5 963 301	450	5 963 301	308	4 824 847	22	2 917 873	286	1 906 974	142	1 138 454	–	–	…
2,000 or more	6 104 261	513	6 104 261	357	4 934 877	22	2 917 873	335	2 017 004	156	1 169 384	–	–	…
1,500 or more	6 226 391	583	6 226 391	406	5 020 850	22	2 917 873	384	2 102 977	177	1 205 541	–	–	…
1,000 or more	6 369 844	698	6 369 844	482	5 116 632	22	2 917 873	460	2 198 759	216	1 253 212	–	–	…
500 or more	6 452 632	810	6 452 632	593	5 198 596	22	2 917 873	571	2 280 723	217	1 254 036	–	–	…
200 or more	6 479 040	886	6 479 040	669	5 225 004	22	2 917 873	647	2 307 131	217	1 254 036	–	–	…
Not in place	**3 594 946**	…	…	…	…	…	…	…	…	…	…	…	…	**3 594 946**
OUTSIDE METROPOLITAN AREA														
Total	1 804 641	388	741 725	330	628 353	…	…	330	628 353	58	113 372	…	…	1 062 916
In place	**741 725**	**388**	**741 725**	**330**	**628 353**	…	…	**330**	**628 353**	**58**	**113 372**	…	…	…
Place of—														
1,000,000 or more	–	–	–	–	–	…	…	…	…	–	–	…	…	…
500,000 to 999,999	–	–	–	–	–	…	…	…	…	–	–	…	…	…
250,000 to 499,999	–	–	–	–	–	…	…	…	…	–	–	…	…	…
100,000 to 249,999	–	–	–	–	–	…	…	…	…	–	–	…	…	…
50,000 to 99,999	–	–	–	–	–	…	…	…	…	–	–	…	…	…
25,000 to 49,999	28 334	1	28 334	1	28 334	…	…	1	28 334	–	–	…	…	…
10,000 to 24,999	113 118	8	113 118	8	113 118	…	…	8	113 118	–	–	…	…	…
5,000 to 9,999	198 565	28	198 565	26	181 982	…	…	26	181 982	2	16 583	…	…	…
2,500 to 4,999	136 778	40	136 778	32	112 786	…	…	32	112 786	8	23 992	…	…	…
2,000 to 2,499	32 980	15	32 980	8	17 870	…	…	8	17 870	7	15 110	…	…	…
1,500 to 1,999	72 930	42	72 930	26	46 137	…	…	26	46 137	16	26 793	…	…	…
1,000 to 1,499	77 948	64	77 948	39	47 054	…	…	39	47 054	25	30 894	…	…	…
500 to 999	47 029	67	47 029	67	47 029	…	…	67	47 029	–	–	…	…	…
200 to 499	29 078	85	29 078	85	29 078	…	…	85	29 078	–	–	…	…	…
Less than 200	4 965	38	4 965	38	4 965	…	…	38	4 965	–	–	…	…	…
Cumulative summary:														
Place of—														
1,000,000 or more	–	–	–	–	–	…	…	…	…	–	–	…	…	…
500,000 or more	–	–	–	–	–	…	…	…	…	–	–	…	…	…
250,000 or more	–	–	–	–	–	…	…	…	…	–	–	…	…	…
100,000 or more	–	–	–	–	–	…	…	…	…	–	–	…	…	…
50,000 or more	–	–	–	–	–	…	…	…	…	–	–	…	…	…
25,000 or more	28 334	1	28 334	1	28 334	…	…	1	28 334	–	–	…	…	…
10,000 or more	141 452	9	141 452	9	141 452	…	…	9	141 452	–	–	…	…	…
5,000 or more	340 017	37	340 017	35	323 434	…	…	35	323 434	2	16 583	…	…	…
2,500 or more	476 795	77	476 795	67	436 220	…	…	67	436 220	10	40 575	…	…	…
2,000 or more	509 775	92	509 775	75	454 090	…	…	75	454 090	17	55 685	…	…	…
1,500 or more	582 705	134	582 705	101	500 227	…	…	101	500 227	33	82 478	…	…	…
1,000 or more	660 653	198	660 653	140	547 281	…	…	140	547 281	58	113 372	…	…	…
500 or more	707 682	265	707 682	207	594 310	…	…	207	594 310	58	113 372	…	…	…
200 or more	736 760	350	736 760	292	623 388	…	…	292	623 388	58	113 372	…	…	…
Not in place	**1 062 916**	…	…	…	…	…	…	…	…	…	…	…	…	**1 062 916**

TIPSII [UPF] GPH242 CENSUS90 71582000 01/ 25/ 93 10:06 AM MACHINE: C DATA:CENSUS90*PH2TIPSDA42. 12/ 16/ 92 21:41:39 TAPE: NONE FRAME: 108
TSF:CENSUS90*92. 12/ 16/ 92 21:42:03 UTF:CENSUS90*93. 12/ 16/ 92 21:42:03 META:CENSUS90*PH2TABLES42. 12/ 16/ 92 21:46:30

Table 18. Housing Units Inside and Outside Metropolitan Area by Size of Place: 1990

[Place partly outside a metropolitan area is counted where larger part of population is located; housing units, however, are tabulated where located. For definitions of terms and meanings of symbols, see text]

State Inside Metropolitan Area Outside Metropolitan Area	All housing units	In place												Not in place
		Total		Incorporated place						Census designated place				
				Total		Central city of metropolitan area		Other		Total		Central city of metropolitan area		
		Number of places	Housing units	Number of places	Housing units	Number of places	Housing units	Number of places	Housing units	Number of places	Housing units	Number of places	Housing units	
THE STATE														
Total	4 938 140	1 297	3 063 644	1 022	2 520 044	22	1 256 373	1 000	1 263 671	275	543 600	–	–	1 874 496
In place	**3 063 644**	**1 297**	**3 063 644**	**1 022**	**2 520 044**	**22**	**1 256 373**	**1 000**	**1 263 671**	**275**	**543 600**	**–**	**–**	…
Place of—														
1,000,000 or more	674 899	1	674 899	1	674 899	1	674 899	–	–	–	–	–	–	…
500,000 to 999,999	–	–	–	–	–	–	–	–	–	–	–	–	–	…
250,000 to 499,999	170 159	1	170 159	1	170 159	1	170 159	–	–	–	–	–	–	…
100,000 to 249,999	91 060	2	91 060	2	91 060	2	91 060	–	–	–	–	–	–	…
50,000 to 99,999	206 782	8	206 782	6	167 875	6	167 875	–	–	2	38 907	–	–	…
25,000 to 49,999	252 468	19	252 468	13	178 586	8	114 681	5	63 905	6	73 882	–	–	…
10,000 to 24,999	437 005	71	437 005	49	309 742	4	37 699	45	272 043	22	127 263	–	–	…
5,000 to 9,999	541 590	183	541 590	138	418 639	…	…	138	418 639	45	122 951	…	…	…
2,500 to 4,999	354 236	242	354 236	165	253 400	…	…	165	253 400	77	100 836	…	…	…
2,000 to 2,499	74 041	78	74 041	57	55 189	…	…	57	55 189	21	18 852	…	…	…
1,500 to 1,999	84 510	112	84 510	75	57 696	…	…	75	57 696	37	26 814	…	…	…
1,000 to 1,499	92 483	179	92 483	115	60 164	…	…	115	60 164	64	32 319	…	…	…
500 to 999	56 540	179	56 540	178	54 764	…	…	178	54 764	1	1 776	…	…	…
200 to 499	23 346	161	23 346	161	23 346	…	…	161	23 346	–	–	…	…	…
Less than 200	4 525	61	4 525	61	4 525	…	…	61	4 525	–	–	…	…	…
Cumulative summary:														
Place of—														
1,000,000 or more	674 899	1	674 899	1	674 899	1	674 899	–	–	–	–	–	–	…
500,000 or more	674 899	1	674 899	1	674 899	1	674 899	–	–	–	–	–	–	…
250,000 or more	845 058	2	845 058	2	845 058	2	845 058	–	–	–	–	–	–	…
100,000 or more	936 118	4	936 118	4	936 118	4	936 118	–	–	–	–	–	–	…
50,000 or more	1 142 900	12	1 142 900	10	1 103 993	10	1 103 993	–	–	2	38 907	–	–	…
25,000 or more	1 395 368	31	1 395 368	23	1 282 579	18	1 218 674	5	63 905	8	112 789	–	–	…
10,000 or more	1 832 373	102	1 832 373	72	1 592 321	22	1 256 373	50	335 948	30	240 052	–	–	…
5,000 or more	2 373 963	285	2 373 963	210	2 010 960	22	1 256 373	188	754 587	75	363 003	–	–	…
2,500 or more	2 728 199	527	2 728 199	375	2 264 360	22	1 256 373	353	1 007 987	152	463 839	–	–	…
2,000 or more	2 802 240	605	2 802 240	432	2 319 549	22	1 256 373	410	1 063 176	173	482 691	–	–	…
1,500 or more	2 886 750	717	2 886 750	507	2 377 245	22	1 256 373	485	1 120 872	210	509 505	–	–	…
1,000 or more	2 979 233	896	2 979 233	622	2 437 409	22	1 256 373	600	1 181 036	274	541 824	–	–	…
500 or more	3 035 773	1 075	3 035 773	800	2 492 173	22	1 256 373	778	1 235 800	275	543 600	–	–	…
200 or more	3 059 119	1 236	3 059 119	961	2 515 519	22	1 256 373	939	1 259 146	275	543 600	–	–	…
Not in place	**1 874 496**	…	…	…	…	…	…	…	…	…	…	…	…	**1 874 496**
INSIDE METROPOLITAN AREA														
Total	4 119 046	909	2 739 969	692	2 244 125	22	1 256 373	670	987 752	217	495 844	–	–	1 379 077
In place	**2 739 969**	**909**	**2 739 969**	**692**	**2 244 125**	**22**	**1 256 373**	**670**	**987 752**	**217**	**495 844**	**–**	**–**	…
Place of—														
1,000,000 or more	674 899	1	674 899	1	674 899	1	674 899	–	–	–	–	–	–	…
500,000 to 999,999	–	–	–	–	–	–	–	–	–	–	–	–	–	…
250,000 to 499,999	170 159	1	170 159	1	170 159	1	170 159	–	–	–	–	–	–	…
100,000 to 249,999	91 060	2	91 060	2	91 060	2	91 060	–	–	–	–	–	–	…
50,000 to 99,999	206 782	8	206 782	6	167 875	6	167 875	–	–	2	38 907	–	–	…
25,000 to 49,999	240 005	18	240 005	12	166 123	8	114 681	4	51 442	6	73 882	–	–	…
10,000 to 24,999	387 926	63	387 926	41	260 663	4	37 699	37	222 964	22	127 263	–	–	…
5,000 to 9,999	453 937	155	453 937	112	337 399	…	…	112	337 399	43	116 538	…	…	…
2,500 to 4,999	295 215	202	295 215	133	203 862	…	…	133	203 862	69	91 353	…	…	…
2,000 to 2,499	59 785	63	59 785	49	47 321	…	…	49	47 321	14	12 464	…	…	…
1,500 to 1,999	51 869	70	51 869	49	37 303	…	…	49	37 303	21	14 566	…	…	…
1,000 to 1,499	59 050	115	59 050	76	39 955	…	…	76	39 955	39	19 095	…	…	…
500 to 999	36 074	112	36 074	111	34 298	…	…	111	34 298	1	1 776	…	…	…
200 to 499	11 307	76	11 307	76	11 307	…	…	76	11 307	–	–	…	…	…
Less than 200	1 901	23	1 901	23	1 901	…	…	23	1 901	–	–	…	…	…

TIPSII [UPF] GPH242 CENSUS90 71582000 01/25/93 10:06 AM MACHINE: C DATA:CENSUS90*PH2TIPSDA42. 12/16/92 21:41:39 TAPE: NONE FRAME: 109
TSF:CENSUS90*92. 12/16/92 21:42:03 UTF:CENSUS90*93. 12/16/92 21:42:03 META:CENSUS90*PH2TABLES42. 12/16/92 21:46:30

Table 18. Housing Units Inside and Outside Metropolitan Area by Size of Place: 1990—Con.

[Place partly outside a metropolitan area is counted where larger part of population is located; housing units, however, are tabulated where located. For definitions of terms and meanings of symbols, see text]

State Inside Metropolitan Area Outside Metropolitan Area	All housing units	In place												Not in place
		Total		Incorporated place						Census designated place				
				Total		Central city of metropolitan area		Other		Total		Central city of metropolitan area		
		Number of places	Housing units	Number of places	Housing units	Number of places	Housing units	Number of places	Housing units	Number of places	Housing units	Number of places	Housing units	
INSIDE METROPOLITAN AREA—Con.														
Cumulative summary:														
Place of—														
1,000,000 or more	674 899	1	674 899	1	674 899	1	674 899	–	–	–	–	–	–	…
500,000 or more	674 899	1	674 899	1	674 899	1	674 899	–	–	–	–	–	–	…
250,000 or more	845 058	2	845 058	2	845 058	2	845 058	–	–	–	–	–	–	…
100,000 or more	936 118	4	936 118	4	936 118	4	936 118	–	–	–	–	–	–	…
50,000 or more	1 142 900	12	1 142 900	10	1 103 993	10	1 103 993	–	–	2	38 907	–	–	…
25,000 or more	1 382 905	30	1 382 905	22	1 270 116	18	1 218 674	4	51 442	8	112 789	–	–	…
10,000 or more	1 770 831	93	1 770 831	63	1 530 779	22	1 256 373	41	274 406	30	240 052	–	–	…
5,000 or more	2 224 768	248	2 224 768	175	1 868 178	22	1 256 373	153	611 805	73	356 590	–	–	…
2,500 or more	2 519 983	450	2 519 983	308	2 072 040	22	1 256 373	286	815 667	142	447 943	–	–	…
2,000 or more	2 579 768	513	2 579 768	357	2 119 361	22	1 256 373	335	862 988	156	460 407	–	–	…
1,500 or more	2 631 637	583	2 631 637	406	2 156 664	22	1 256 373	384	900 291	177	474 973	–	–	…
1,000 or more	2 690 687	698	2 690 687	482	2 196 619	22	1 256 373	460	940 246	216	494 068	–	–	…
500 or more	2 726 761	810	2 726 761	593	2 230 917	22	1 256 373	571	974 544	217	495 844	–	–	…
200 or more	2 738 068	886	2 738 068	669	2 242 224	22	1 256 373	647	985 851	217	495 844	–	–	…
Not in place	**1 379 077**	…	…	…	…	…	…	…	…	…	…	…	…	**1 379 077**
OUTSIDE METROPOLITAN AREA														
Total	819 094	388	323 675	330	275 919	…	…	330	275 919	58	47 756	…	…	495 419
In place	**323 675**	**388**	**323 675**	**330**	**275 919**	…	…	**330**	**275 919**	**58**	**47 756**	…	…	…
Place of—														
1,000,000 or more	–	–	–	–	–	…	…	…	…	–	–	…	…	…
500,000 to 999,999	–	–	–	–	–	…	…	…	…	–	–	…	…	…
250,000 to 499,999	–	–	–	–	–	…	…	…	…	–	–	…	…	…
100,000 to 249,999	–	–	–	–	–	…	…	…	…	–	–	…	…	…
50,000 to 99,999	–	–	–	–	–	…	…	…	…	–	–	…	…	…
25,000 to 49,999	12 463	1	12 463	1	12 463	…	…	1	12 463	–	–	…	…	…
10,000 to 24,999	49 079	8	49 079	8	49 079	…	…	8	49 079	–	–	…	…	…
5,000 to 9,999	87 653	28	87 653	26	81 240	…	…	26	81 240	2	6 413	…	…	…
2,500 to 4,999	59 021	40	59 021	32	49 538	…	…	32	49 538	8	9 483	…	…	…
2,000 to 2,499	14 256	15	14 256	8	7 868	…	…	8	7 868	7	6 388	…	…	…
1,500 to 1,999	32 641	42	32 641	26	20 393	…	…	26	20 393	16	12 248	…	…	…
1,000 to 1,499	33 433	64	33 433	39	20 209	…	…	39	20 209	25	13 224	…	…	…
500 to 999	20 466	67	20 466	67	20 466	…	…	67	20 466	–	–	…	…	…
200 to 499	12 039	85	12 039	85	12 039	…	…	85	12 039	–	–	…	…	…
Less than 200	2 624	38	2 624	38	2 624	…	…	38	2 624	–	–	…	…	…
Cumulative summary:														
Place of—														
1,000,000 or more	–	–	–	–	–	…	…	…	…	–	–	…	…	…
500,000 or more	–	–	–	–	–	…	…	…	…	–	–	…	…	…
250,000 or more	–	–	–	–	–	…	…	…	…	–	–	…	…	…
100,000 or more	–	–	–	–	–	…	…	…	…	–	–	…	…	…
50,000 or more	–	–	–	–	–	…	…	…	…	–	–	…	…	…
25,000 or more	12 463	1	12 463	1	12 463	…	…	1	12 463	–	–	…	…	…
10,000 or more	61 542	9	61 542	9	61 542	…	…	9	61 542	–	–	…	…	…
5,000 or more	149 195	37	149 195	35	142 782	…	…	35	142 782	2	6 413	…	…	…
2,500 or more	208 216	77	208 216	67	192 320	…	…	67	192 320	10	15 896	…	…	…
2,000 or more	222 472	92	222 472	75	200 188	…	…	75	200 188	17	22 284	…	…	…
1,500 or more	255 113	134	255 113	101	220 581	…	…	101	220 581	33	34 532	…	…	…
1,000 or more	288 546	198	288 546	140	240 790	…	…	140	240 790	58	47 756	…	…	…
500 or more	309 012	265	309 012	207	261 256	…	…	207	261 256	58	47 756	…	…	…
200 or more	321 051	350	321 051	292	273 295	…	…	292	273 295	58	47 756	…	…	…
Not in place	**495 419**	…	…	…	…	…	…	…	…	…	…	…	…	**495 419**

TIPSII [UPF] GPH242 CENSUS90 71582000 01/25/93 10:06 AM MACHINE: C DATA:CENSUS90*PH2TIPSDA42. 12/16/92 21:41:39 TAPE: NONE FRAME: 110
TSF:CENSUS90*92. 12/16/92 21:42:03 UTF:CENSUS90*93. 12/16/92 21:42:03 META:CENSUS90*PH2TABLES42. 12/16/92 21:46:30

Table 19. Land Area in Square Kilometers Inside and Outside Metropolitan Area by Size of Place: 1990

[Place partly outside a metropolitan area is counted where larger part of population is located; land area, however, is tabulated where located. For definitions of terms and meanings of symbols, see text]

State Inside Metropolitan Area Outside Metropolitan Area	All land area	In place												Not in place
		Total		Incorporated place						Census designated place				
				Total		Central city of metropolitan area		Other		Total		Central city of metropolitan area		
		Number of places	Land area	Number of places	Land area	Number of places	Land area	Number of places	Land area	Number of places	Land area	Number of places	Land area	
THE STATE														
Total	116 082.7	1 297	7 229.6	1 022	5 121.6	22	967.0	1 000	4 154.6	275	2 108.0	–	–	108 853.1
In place	**7 229.6**	**1 297**	**7 229.6**	**1 022**	**5 121.6**	**22**	**967.0**	**1 000**	**4 154.6**	**275**	**2 108.0**	**–**	**–**	…
Place of—														
1,000,000 or more	350.0	1	350.0	1	350.0	1	350.0	–	–	–	–	–	–	…
500,000 to 999,999	–	–	–	–	–	–	–	–	–	–	–	–	–	…
250,000 to 499,999	144.1	1	144.1	1	144.1	1	144.1	–	–	–	–	–	–	…
100,000 to 249,999	102.8	2	102.8	2	102.8	2	102.8	–	–	–	–	–	–	…
50,000 to 99,999	281.5	8	281.5	6	205.9	6	205.9	–	–	2	75.6	–	–	…
25,000 to 49,999	472.8	19	472.8	13	304.4	8	114.1	5	190.3	6	168.5	–	–	…
10,000 to 24,999	1 026.5	71	1 026.5	49	649.9	4	50.1	45	599.8	22	376.7	–	–	…
5,000 to 9,999	1 393.7	183	1 393.7	138	1 014.8	…	…	138	1 014.8	45	378.9	…	…	…
2,500 to 4,999	1 170.6	242	1 170.6	165	783.2	…	…	165	783.2	77	387.3	…	…	…
2,000 to 2,499	422.2	78	422.2	57	213.0	…	…	57	213.0	21	209.2	…	…	…
1,500 to 1,999	427.6	112	427.6	75	228.3	…	…	75	228.3	37	199.3	…	…	…
1,000 to 1,499	597.5	179	597.5	115	295.3	…	…	115	295.3	64	302.2	…	…	…
500 to 999	412.0	179	412.0	178	401.6	…	…	178	401.6	1	10.4	…	…	…
200 to 499	304.2	161	304.2	161	304.2	…	…	161	304.2	–	–	…	…	…
Less than 200	124.1	61	124.1	61	124.1	…	…	61	124.1	–	–	…	…	…
Cumulative summary:														
Place of—														
1,000,000 or more	350.0	1	350.0	1	350.0	1	350.0	–	–	–	–	–	–	…
500,000 or more	350.0	1	350.0	1	350.0	1	350.0	–	–	–	–	–	–	…
250,000 or more	494.1	2	494.1	2	494.1	2	494.1	–	–	–	–	–	–	…
100,000 or more	596.9	4	596.9	4	596.9	4	596.9	–	–	–	–	–	–	…
50,000 or more	878.4	12	878.4	10	802.8	10	802.8	–	–	2	75.6	–	–	…
25,000 or more	1 351.3	31	1 351.3	23	1 107.2	18	916.9	5	190.3	8	244.1	–	–	…
10,000 or more	2 377.8	102	2 377.8	72	1 757.1	22	967.0	50	790.1	30	620.8	–	–	…
5,000 or more	3 771.5	285	3 771.5	210	2 771.9	22	967.0	188	1 804.9	75	999.6	–	–	…
2,500 or more	4 942.0	527	4 942.0	375	3 555.1	22	967.0	353	2 588.1	152	1 387.0	–	–	…
2,000 or more	5 364.2	605	5 364.2	432	3 768.1	22	967.0	410	2 801.1	173	1 596.2	–	–	…
1,500 or more	5 791.8	717	5 791.8	507	3 996.4	22	967.0	485	3 029.4	210	1 795.4	–	–	…
1,000 or more	6 389.3	896	6 389.3	622	4 291.7	22	967.0	600	3 324.7	274	2 097.6	–	–	…
500 or more	6 801.3	1 075	6 801.3	800	4 693.3	22	967.0	778	3 726.3	275	2 108.0	–	–	…
200 or more	7 105.4	1 236	7 105.4	961	4 997.5	22	967.0	939	4 030.5	275	2 108.0	–	–	…
Not in place	**108 853.1**	…	…	…	…	…	…	…	…	…	…	…	…	**108 853.1**
INSIDE METROPOLITAN AREA														
Total	55 098.1	909	5 732.1	692	3 956.2	22	967.0	670	2 989.2	217	1 775.9	–	–	49 366.1
In place	**5 732.1**	**909**	**5 732.1**	**692**	**3 956.2**	**22**	**967.0**	**670**	**2 989.2**	**217**	**1 775.9**	**–**	**–**	…
Place of—														
1,000,000 or more	350.0	1	350.0	1	350.0	1	350.0	–	–	–	–	–	–	…
500,000 to 999,999	–	–	–	–	–	–	–	–	–	–	–	–	–	…
250,000 to 499,999	144.1	1	144.1	1	144.1	1	144.1	–	–	–	–	–	–	…
100,000 to 249,999	102.8	2	102.8	2	102.8	2	102.8	–	–	–	–	–	–	…
50,000 to 99,999	281.5	8	281.5	6	205.9	6	205.9	–	–	2	75.6	–	–	…
25,000 to 49,999	450.8	18	450.8	12	282.3	8	114.1	4	168.2	6	168.5	–	–	…
10,000 to 24,999	950.2	63	950.2	41	573.5	4	50.1	37	523.5	22	376.7	–	–	…
5,000 to 9,999	1 103.5	155	1 103.5	112	755.9	…	…	112	755.9	43	347.7	…	…	…
2,500 to 4,999	965.2	202	965.2	133	630.5	…	…	133	630.5	69	334.7	…	…	…
2,000 to 2,499	332.6	63	332.6	49	193.0	…	…	49	193.0	14	139.6	…	…	…
1,500 to 1,999	229.7	70	229.7	49	107.2	…	…	49	107.2	21	122.5	…	…	…
1,000 to 1,499	385.4	115	385.4	76	185.0	…	…	76	185.0	39	200.4	…	…	…
500 to 999	260.2	112	260.2	111	249.8	…	…	111	249.8	1	10.4	…	…	…
200 to 499	148.8	76	148.8	76	148.8	…	…	76	148.8	–	–	…	…	…
Less than 200	27.4	23	27.4	23	27.4	…	…	23	27.4	–	–	…	…	…

TIPSII [UPF] GPH242 CENSUS90 71582000 01/25/93 10:06 AM MACHINE: C DATA:CENSUS90*PH2TIPSDA42. 12/16/92 21:41:39 TAPE: NONE FRAME: 111
TSF:CENSUS90*92. 12/16/92 21:42:03 UTF:CENSUS90*93. 12/16/92 21:42:03 META:CENSUS90*PH2TABLES42. 12/16/92 21:46:30

Table 19. Land Area in Square Kilometers Inside and Outside Metropolitan Area by Size of Place: 1990—Con.

[Place partly outside a metropolitan area is counted where larger part of population is located; land area, however, is tabulated where located. For definitions of terms and meanings of symbols, see text]

State Inside Metropolitan Area Outside Metropolitan Area	All land area	In place												Not in place
		Total		Incorporated place						Census designated place				
				Total		Central city of metropolitan area		Other		Total		Central city of metropolitan area		
		Number of places	Land area	Number of places	Land area	Number of places	Land area	Number of places	Land area	Number of places	Land area	Number of places	Land area	
INSIDE METROPOLITAN AREA—Con.														
Cumulative summary:														
Place of—														
1,000,000 or more	350.0	1	350.0	1	350.0	1	350.0	–	–	–	–	–	–	…
500,000 or more	350.0	1	350.0	1	350.0	1	350.0	–	–	–	–	–	–	…
250,000 or more	494.1	2	494.1	2	494.1	2	494.1	–	–	–	–	–	–	…
100,000 or more	596.9	4	596.9	4	596.9	4	596.9	–	–	–	–	–	–	…
50,000 or more	878.4	12	878.4	10	802.8	10	802.8	–	–	2	75.6	–	–	…
25,000 or more	1 329.2	30	1 329.2	22	1 085.1	18	916.9	4	168.2	8	244.1	–	–	…
10,000 or more	2 279.4	93	2 279.4	63	1 658.6	22	967.0	41	691.7	30	620.8	–	–	…
5,000 or more	3 382.9	248	3 382.9	175	2 414.5	22	967.0	153	1 447.5	73	968.4	–	–	…
2,500 or more	4 348.1	450	4 348.1	308	3 045.0	22	967.0	286	2 078.0	142	1 303.1	–	–	…
2,000 or more	4 680.7	513	4 680.7	357	3 238.0	22	967.0	335	2 271.0	156	1 442.7	–	–	…
1,500 or more	4 910.4	583	4 910.4	406	3 345.2	22	967.0	384	2 378.2	177	1 565.1	–	–	…
1,000 or more	5 295.8	698	5 295.8	482	3 530.3	22	967.0	460	2 563.3	216	1 765.5	–	–	…
500 or more	5 555.9	810	5 555.9	593	3 780.0	22	967.0	571	2 813.1	217	1 775.9	–	–	…
200 or more	5 704.7	886	5 704.7	669	3 928.8	22	967.0	647	2 961.8	217	1 775.9	–	–	…
Not in place	**49 366.1**	…	…	…	…	…	…	…	…	…	…	…	…	**49 366.1**
OUTSIDE METROPOLITAN AREA														
Total	60 984.5	388	1 497.5	330	1 165.4	…	…	330	1 165.4	58	332.1	…	…	59 487.0
In place	**1 497.5**	**388**	**1 497.5**	**330**	**1 165.4**	…	…	**330**	**1 165.4**	**58**	**332.1**	…	…	…
Place of—														
1,000,000 or more	–	–	–	–	–	…	…	…	…	–	–	…	…	…
500,000 to 999,999	–	–	–	–	–	…	…	…	…	–	–	…	…	…
250,000 to 499,999	–	–	–	–	–	…	…	…	…	–	–	…	…	…
100,000 to 249,999	–	–	–	–	–	…	…	…	…	–	–	…	…	…
50,000 to 99,999	–	–	–	–	–	…	…	…	…	–	–	…	…	…
25,000 to 49,999	22.1	1	22.1	1	22.1	…	…	1	22.1	–	–	…	…	…
10,000 to 24,999	76.3	8	76.3	8	76.3	…	…	8	76.3	–	–	…	…	…
5,000 to 9,999	290.1	28	290.1	26	258.9	…	…	26	258.9	2	31.2	…	…	…
2,500 to 4,999	205.4	40	205.4	32	152.7	…	…	32	152.7	8	52.7	…	…	…
2,000 to 2,499	89.6	15	89.6	8	20.0	…	…	8	20.0	7	69.6	…	…	…
1,500 to 1,999	197.9	42	197.9	26	121.1	…	…	26	121.1	16	76.8	…	…	…
1,000 to 1,499	212.1	64	212.1	39	110.3	…	…	39	110.3	25	101.8	…	…	…
500 to 999	151.9	67	151.9	67	151.9	…	…	67	151.9	–	–	…	…	…
200 to 499	155.4	85	155.4	85	155.4	…	…	85	155.4	–	–	…	…	…
Less than 200	96.8	38	96.8	38	96.8	…	…	38	96.8	–	–	…	…	…
Cumulative summary:														
Place of—														
1,000,000 or more	–	–	–	–	–	…	…	…	…	–	–	…	…	…
500,000 or more	–	–	–	–	–	…	…	…	…	–	–	…	…	…
250,000 or more	–	–	–	–	–	…	…	…	…	–	–	…	…	…
100,000 or more	–	–	–	–	–	…	…	…	…	–	–	…	…	…
50,000 or more	–	–	–	–	–	…	…	…	…	–	–	…	…	…
25,000 or more	22.1	1	22.1	1	22.1	…	…	1	22.1	–	–	…	…	…
10,000 or more	98.4	9	98.4	9	98.4	…	…	9	98.4	–	–	…	…	…
5,000 or more	388.5	37	388.5	35	357.4	…	…	35	357.4	2	31.2	…	…	…
2,500 or more	593.9	77	593.9	67	510.1	…	…	67	510.1	10	83.9	…	…	…
2,000 or more	683.5	92	683.5	75	530.0	…	…	75	530.0	17	153.5	…	…	…
1,500 or more	881.4	134	881.4	101	651.1	…	…	101	651.1	33	230.3	…	…	…
1,000 or more	1 093.5	198	1 093.5	140	761.4	…	…	140	761.4	58	332.1	…	…	…
500 or more	1 245.3	265	1 245.3	207	913.2	…	…	207	913.2	58	332.1	…	…	…
200 or more	1 400.8	350	1 400.8	292	1 068.7	…	…	292	1 068.7	58	332.1	…	…	…
Not in place	**59 487.0**	…	…	…	…	…	…	…	…	…	…	…	…	**59 487.0**

TIPSII [UPF] GPH242 CENSUS90 71582000 01/25/93 10:06 AM MACHINE: C DATA:CENSUS90*PH2TIPSDA42. 12/16/92 21:41:39 TAPE: NONE FRAME: 112
TSF:CENSUS90*92. 12/16/92 21:42:03 UTF:CENSUS90*93. 12/16/92 21:42:03 META:CENSUS90*PH2TABLES42. 12/16/92 21:46:30

Table 20. Land Area in Square Miles Inside and Outside Metropolitan Area by Size of Place: 1990

[Place partly outside a metropolitan area is counted where larger part of population is located; land area, however, is tabulated where located. For definitions of terms and meanings of symbols, see text]

State Inside Metropolitan Area Outside Metropolitan Area	All land area	In place												Not in place
		Total		Incorporated place						Census designated place				
				Total		Central city of metropolitan area		Other		Total		Central city of metropolitan area		
		Number of places	Land area	Number of places	Land area	Number of places	Land area	Number of places	Land area	Number of places	Land area	Number of places	Land area	
THE STATE														
Total	44 819.6	1 297	2 791.3	1 022	1 977.5	22	373.4	1 000	1 604.1	275	813.9	–	–	42 028.2
In place	**2 791.3**	**1 297**	**2 791.3**	**1 022**	**1 977.5**	**22**	**373.4**	**1 000**	**1 604.1**	**275**	**813.9**	**–**	**–**	…
Place of—														
1,000,000 or more	135.1	1	135.1	1	135.1	1	135.1	–	–	–	–	–	–	…
500,000 to 999,999	–	–	–	–	–	–	–	–	–	–	–	–	–	…
250,000 to 499,999	55.6	1	55.6	1	55.6	1	55.6	–	–	–	–	–	–	…
100,000 to 249,999	39.7	2	39.7	2	39.7	2	39.7	–	–	–	–	–	–	…
50,000 to 99,999	108.7	8	108.7	6	79.5	6	79.5	–	–	2	29.2	–	–	…
25,000 to 49,999	182.6	19	182.6	13	117.5	8	44.0	5	73.5	6	65.0	–	–	…
10,000 to 24,999	396.3	71	396.3	49	250.9	4	19.3	45	231.6	22	145.4	–	–	…
5,000 to 9,999	538.1	183	538.1	138	391.8	…	…	138	391.8	45	146.3	…	…	…
2,500 to 4,999	452.0	242	452.0	165	302.4	…	…	165	302.4	77	149.6	…	…	…
2,000 to 2,499	163.0	78	163.0	57	82.2	…	…	57	82.2	21	80.8	…	…	…
1,500 to 1,999	165.1	112	165.1	75	88.1	…	…	75	88.1	37	76.9	…	…	…
1,000 to 1,499	230.7	179	230.7	115	114.0	…	…	115	114.0	64	116.7	…	…	…
500 to 999	159.1	179	159.1	178	155.1	…	…	178	155.1	1	4.0	…	…	…
200 to 499	117.4	161	117.4	161	117.4	…	…	161	117.4	–	–	…	…	…
Less than 200	47.9	61	47.9	61	47.9	…	…	61	47.9	–	–	…	…	…
Cumulative summary:														
Place of—														
1,000,000 or more	135.1	1	135.1	1	135.1	1	135.1	–	–	–	–	–	–	…
500,000 or more	135.1	1	135.1	1	135.1	1	135.1	–	–	–	–	–	–	…
250,000 or more	190.8	2	190.8	2	190.8	2	190.8	–	–	–	–	–	–	…
100,000 or more	230.5	4	230.5	4	230.5	4	230.5	–	–	–	–	–	–	…
50,000 or more	339.2	12	339.2	10	310.0	10	310.0	–	–	2	29.2	–	–	…
25,000 or more	521.7	31	521.7	23	427.5	18	354.0	5	73.5	8	94.2	–	–	…
10,000 or more	918.1	102	918.1	72	678.4	22	373.4	50	305.0	30	239.7	–	–	…
5,000 or more	1 456.2	285	1 456.2	210	1 070.2	22	373.4	188	696.9	75	386.0	–	–	…
2,500 or more	1 908.1	527	1 908.1	375	1 372.6	22	373.4	353	999.3	152	535.5	–	–	…
2,000 or more	2 071.1	605	2 071.1	432	1 454.9	22	373.4	410	1 081.5	173	616.3	–	–	…
1,500 or more	2 236.2	717	2 236.2	507	1 543.0	22	373.4	485	1 169.6	210	693.2	–	–	…
1,000 or more	2 466.9	896	2 466.9	622	1 657.0	22	373.4	600	1 283.7	274	809.9	–	–	…
500 or more	2 626.0	1 075	2 626.0	800	1 812.1	22	373.4	778	1 438.7	275	813.9	–	–	…
200 or more	2 743.4	1 236	2 743.4	961	1 929.5	22	373.4	939	1 556.2	275	813.9	–	–	…
Not in place	**42 028.2**	…	…	…	…	…	…	…	…	…	…	…	…	**42 028.2**
INSIDE METROPOLITAN AREA														
Total	21 273.4	909	2 213.2	692	1 527.5	22	373.4	670	1 154.1	217	685.7	–	–	19 060.3
In place	**2 213.2**	**909**	**2 213.2**	**692**	**1 527.5**	**22**	**373.4**	**670**	**1 154.1**	**217**	**685.7**	**–**	**–**	…
Place of—														
1,000,000 or more	135.1	1	135.1	1	135.1	1	135.1	–	–	–	–	–	–	…
500,000 to 999,999	–	–	–	–	–	–	–	–	–	–	–	–	–	…
250,000 to 499,999	55.6	1	55.6	1	55.6	1	55.6	–	–	–	–	–	–	…
100,000 to 249,999	39.7	2	39.7	2	39.7	2	39.7	–	–	–	–	–	–	…
50,000 to 99,999	108.7	8	108.7	6	79.5	6	79.5	–	–	2	29.2	–	–	…
25,000 to 49,999	174.0	18	174.0	12	109.0	8	44.0	4	64.9	6	65.0	–	–	…
10,000 to 24,999	366.9	63	366.9	41	221.4	4	19.3	37	202.1	22	145.4	–	–	…
5,000 to 9,999	426.1	155	426.1	112	291.8	…	…	112	291.8	43	134.2	…	…	…
2,500 to 4,999	372.6	202	372.6	133	243.4	…	…	133	243.4	69	129.2	…	…	…
2,000 to 2,499	128.4	63	128.4	49	74.5	…	…	49	74.5	14	53.9	…	…	…
1,500 to 1,999	88.7	70	88.7	49	41.4	…	…	49	41.4	21	47.3	…	…	…
1,000 to 1,499	148.8	115	148.8	76	71.4	…	…	76	71.4	39	77.4	…	…	…
500 to 999	100.4	112	100.4	111	96.4	…	…	111	96.4	1	4.0	…	…	…
200 to 499	57.4	76	57.4	76	57.4	…	…	76	57.4	–	–	…	…	…
Less than 200	10.6	23	10.6	23	10.6	…	…	23	10.6	–	–	…	…	…

TIPSII [UPF] GPH242 CENSUS90 71582000 01/25/93 10:06 AM MACHINE: C DATA:CENSUS90*PH2TIPSDA42. 12/16/92 21:41:39 TAPE: NONE FRAME: 113
TSF:CENSUS90*92. 12/16/92 21:42:03 UTF:CENSUS90*93. 12/16/92 21:42:03 META:CENSUS90*PH2TABLES42. 12/16/92 21:46:30

Table 20. Land Area in Square Miles Inside and Outside Metropolitan Area by Size of Place: 1990—Con.

[Place partly outside a metropolitan area is counted where larger part of population is located; land area, however, is tabulated where located. For definitions of terms and meanings of symbols, see text]

State Inside Metropolitan Area Outside Metropolitan Area	All land area	In place												Not in place
		Total		Incorporated place						Census designated place				
				Total		Central city of metropolitan area		Other		Total		Central city of metropolitan area		
		Number of places	Land area	Number of places	Land area	Number of places	Land area	Number of places	Land area	Number of places	Land area	Number of places	Land area	
INSIDE METROPOLITAN AREA—Con.														
Cumulative summary:														
Place of—														
1,000,000 or more	135.1	1	135.1	1	135.1	1	135.1	–	–	–	–	–	–	…
500,000 or more	135.1	1	135.1	1	135.1	1	135.1	–	–	–	–	–	–	…
250,000 or more	190.8	2	190.8	2	190.8	2	190.8	–	–	–	–	–	–	…
100,000 or more	230.5	4	230.5	4	230.5	4	230.5	–	–	–	–	–	–	…
50,000 or more	339.2	12	339.2	10	310.0	10	310.0	–	–	2	29.2	–	–	…
25,000 or more	513.2	30	513.2	22	419.0	18	354.0	4	64.9	8	94.2	–	–	…
10,000 or more	880.1	93	880.1	63	640.4	22	373.4	41	267.0	30	239.7	–	–	…
5,000 or more	1 306.1	248	1 306.1	175	932.2	22	373.4	153	558.9	73	373.9	–	–	…
2,500 or more	1 678.8	450	1 678.8	308	1 175.7	22	373.4	286	802.3	142	503.1	–	–	…
2,000 or more	1 807.2	513	1 807.2	357	1 250.2	22	373.4	335	876.8	156	557.0	–	–	…
1,500 or more	1 895.9	583	1 895.9	406	1 291.6	22	373.4	384	918.2	177	604.3	–	–	…
1,000 or more	2 044.7	698	2 044.7	482	1 363.0	22	373.4	460	989.7	216	681.7	–	–	…
500 or more	2 145.1	810	2 145.1	593	1 459.5	22	373.4	571	1 086.1	217	685.7	–	–	…
200 or more	2 202.6	886	2 202.6	669	1 516.9	22	373.4	647	1 143.6	217	685.7	–	–	…
Not in place	**19 060.3**	…	…	…	…	…	…	…	…	…	…	…	…	**19 060.3**
OUTSIDE METROPOLITAN AREA														
Total	23 546.2	388	578.2	330	450.0	…	…	330	450.0	58	128.2	…	…	22 968.0
In place	**578.2**	**388**	**578.2**	**330**	**450.0**	…	…	**330**	**450.0**	**58**	**128.2**	…	…	…
Place of—														
1,000,000 or more	–	–	–	–	–	…	…	…	…	–	–	…	…	…
500,000 to 999,999	–	–	–	–	–	…	…	…	…	–	–	…	…	…
250,000 to 499,999	–	–	–	–	–	…	…	…	…	–	–	…	…	…
100,000 to 249,999	–	–	–	–	–	…	…	…	…	–	–	…	…	…
50,000 to 99,999	–	–	–	–	–	…	…	…	…	–	–	…	…	…
25,000 to 49,999	8.5	1	8.5	1	8.5	…	…	1	8.5	–	–	…	…	…
10,000 to 24,999	29.5	8	29.5	8	29.5	…	…	8	29.5	–	–	…	…	…
5,000 to 9,999	112.0	28	112.0	26	100.0	…	…	26	100.0	2	12.0	…	…	…
2,500 to 4,999	79.3	40	79.3	32	59.0	…	…	32	59.0	8	20.3	…	…	…
2,000 to 2,499	34.6	15	34.6	8	7.7	…	…	8	7.7	7	26.9	…	…	…
1,500 to 1,999	76.4	42	76.4	26	46.7	…	…	26	46.7	16	29.7	…	…	…
1,000 to 1,499	81.9	64	81.9	39	42.6	…	…	39	42.6	25	39.3	…	…	…
500 to 999	58.6	67	58.6	67	58.6	…	…	67	58.6	–	–	…	…	…
200 to 499	60.0	85	60.0	85	60.0	…	…	85	60.0	–	–	…	…	…
Less than 200	37.4	38	37.4	38	37.4	…	…	38	37.4	–	–	…	…	…
Cumulative summary:														
Place of—														
1,000,000 or more	–	–	–	–	–	…	…	…	…	–	–	…	…	…
500,000 or more	–	–	–	–	–	…	…	…	…	–	–	…	…	…
250,000 or more	–	–	–	–	–	…	…	…	…	–	–	…	…	…
100,000 or more	–	–	–	–	–	…	…	…	…	–	–	…	…	…
50,000 or more	–	–	–	–	–	…	…	…	…	–	–	…	…	…
25,000 or more	8.5	1	8.5	1	8.5	…	…	1	8.5	–	–	…	…	…
10,000 or more	38.0	9	38.0	9	38.0	…	…	9	38.0	–	–	…	…	…
5,000 or more	150.0	37	150.0	35	138.0	…	…	35	138.0	2	12.0	…	…	…
2,500 or more	229.3	77	229.3	67	196.9	…	…	67	196.9	10	32.4	…	…	…
2,000 or more	263.9	92	263.9	75	204.6	…	…	75	204.6	17	59.3	…	…	…
1,500 or more	340.3	134	340.3	101	251.4	…	…	101	251.4	33	88.9	…	…	…
1,000 or more	422.2	198	422.2	140	294.0	…	…	140	294.0	58	128.2	…	…	…
500 or more	480.8	265	480.8	207	352.6	…	…	207	352.6	58	128.2	…	…	…
200 or more	540.8	350	540.8	292	412.6	…	…	292	412.6	58	128.2	…	…	…
Not in place	**22 968.0**	…	…	…	…	…	…	…	…	…	…	…	…	**22 968.0**

TIPSII [UPF] GPH242 CENSUS90 71582000 01/25/93 10:06 AM MACHINE: C DATA:CENSUS90*PH2TIPSDA42. 12/16/92 21:41:39 TAPE: NONE FRAME: 114
TSF:CENSUS90*92. 12/16/92 21:42:03 UTF:CENSUS90*93. 12/16/92 21:42:03 META:CENSUS90*PH2TABLES42. 12/16/92 21:46:30

Table 21. Population and Housing Units 1970 to 1990; Land Area and Density for Metropolitan Area: 1990

[For information concerning historical counts, see "User Notes." MA's are as defined for the 1990 census. Counts relate to component parts as defined at each census. Density is computed using land area. For definitions of terms and meanings of symbols, see text]

Metropolitan Area	Population			Housing units			1990 area measurements				1990 density			
							Total area		Land area		Population per—		Housing units per—	
	1990	1980	1970	1990	1980	1970	Square kilometers	Square miles	Square kilometers	Square miles	Square kilometer	Square mile	Square kilometer	Square mile
Allentown--Bethlehem--Easton, PA--NJ MSA (pt.)														
The area	595 081	551 052	520 422	241 060	213 460	175 556	2 886.6	1 114.5	2 857.0	1 103.1	208.3	539.5	84.4	218.5
In central city	202 794	200 204	212 007	84 431	81 241	73 965	108.8	42.0	106.8	41.2	1 898.8	4 922.2	790.6	2 049.3
Allentown city	105 090	103 758	109 871	45 636	43 763	39 398	46.5	17.9	45.9	17.7	2 289.5	5 937.3	994.2	2 578.3
Bethlehem city	71 428	70 419	72 686	28 486	27 395	24 150	50.3	19.4	49.9	19.3	1 431.4	3 700.9	570.9	1 476.0
Easton city	26 276	26 027	29 450	10 309	10 083	10 417	12.0	4.6	11.0	4.3	2 388.7	6 110.7	937.2	2 397.4
Not in central city	392 287	350 848	308 415	156 629	132 219	101 591	2 777.8	1 072.5	2 750.2	1 061.9	142.6	369.4	57.0	147.5
Carbon County	56 846	53 285	50 573	27 380	23 190	19 199	1 007.0	388.8	990.8	382.6	57.4	148.6	27.6	71.6
Lehigh County	291 130	272 349	255 304	118 335	106 005	85 809	902.2	348.3	897.9	346.7	324.2	839.7	131.8	341.3
Northampton County	247 105	225 418	214 545	95 345	84 265	70 548	977.5	377.4	968.3	373.9	255.2	660.9	98.5	255.0
Altoona, PA MSA														
The area	130 542	136 621	135 356	54 349	52 050	45 122	1 365.3	527.1	1 361.9	525.8	95.9	248.3	39.9	103.4
In central city	51 881	57 078	63 115	22 698	22 502	21 856	25.3	9.8	25.3	9.8	2 050.6	5 294.0	897.2	2 316.1
Altoona city	51 881	57 078	63 115	22 698	22 502	21 856	25.3	9.8	25.3	9.8	2 050.6	5 294.0	897.2	2 316.1
Not in central city	78 661	79 543	72 241	31 651	29 548	23 266	1 340.0	517.4	1 336.6	516.1	58.9	152.4	23.7	61.3
Blair County	130 542	136 621	135 356	54 349	52 050	45 122	1 365.3	527.1	1 361.9	525.8	95.9	248.3	39.9	103.4
Erie, PA MSA														
The area	275 572	279 780	263 654	108 585	103 738	83 898	4 036.5	1 558.5	2 077.2	802.0	132.7	343.6	52.3	135.4
In central city	108 718	119 123	129 265	45 424	46 851	42 717	72.5	28.0	56.9	22.0	1 910.7	4 941.7	798.3	2 064.7
Erie city	108 718	119 123	129 265	45 424	46 851	42 717	72.5	28.0	56.9	22.0	1 910.7	4 941.7	798.3	2 064.7
Not in central city	166 854	160 657	134 389	63 161	56 887	41 181	3 964.0	1 530.5	2 020.2	780.0	82.6	213.9	31.3	81.0
Erie County	275 572	279 780	263 654	108 585	103 738	83 898	4 036.5	1 558.5	2 077.2	802.0	132.7	343.6	52.3	135.4
Harrisburg--Lebanon--Carlisle, PA MSA														
The area	587 986	r556 242	510 170	241 489	r216 614	170 204	5 250.4	2 027.2	5 156.4	1 990.9	114.0	295.3	46.8	121.3
In central city	95 595	97 289	114 712	43 276	44 052	44 318	54.5	21.1	45.9	17.7	2 082.7	5 400.8	942.8	2 445.0
Carlisle borough	18 419	18 314	18 079	7 690	7 286	6 014	14.0	5.4	14.0	5.4	1 315.6	3 410.9	549.3	1 424.1
Harrisburg city	52 376	53 264	68 061	24 590	26 034	28 026	29.6	11.4	21.0	8.1	2 494.1	6 466.2	1 171.0	3 035.8
Lebanon city	24 800	25 711	28 572	10 996	10 732	10 278	10.9	4.2	10.9	4.2	2 275.2	5 904.8	1 008.8	2 618.1
Not in central city	492 391	r458 953	395 458	198 213	r172 562	125 886	5 195.9	2 006.1	5 110.5	1 973.2	96.3	249.5	38.8	100.5
Cumberland County	195 257	r179 625	158 177	77 108	r66 012	49 656	1 427.6	551.2	1 425.0	550.2	137.0	354.9	54.1	140.1
Dauphin County	237 813	232 317	223 713	102 684	95 728	78 971	1 444.1	557.6	1 360.6	525.3	174.8	452.7	75.5	195.5
Lebanon County	113 744	108 582	99 665	44 634	40 090	32 264	939.2	362.6	937.1	361.8	121.4	314.4	47.6	123.4
Perry County	41 172	35 718	28 615	17 063	14 784	9 313	1 439.6	555.8	1 433.7	553.6	28.7	74.4	11.9	30.8
Johnstown, PA MSA														
The area	241 247	264 506	262 822	103 087	100 544	84 756	4 596.6	1 774.7	4 565.8	1 762.8	52.8	136.9	22.6	58.5
In central city	28 134	35 496	42 476	14 667	15 171	15 440	15.8	6.1	15.2	5.8	1 850.9	4 850.7	964.9	2 528.8
Johnstown city	28 134	35 496	42 476	14 667	15 171	15 440	15.8	6.1	15.2	5.8	1 850.9	4 850.7	964.9	2 528.8
Not in central city	213 113	229 010	220 346	88 420	85 373	69 316	4 580.8	1 768.6	4 550.6	1 757.0	46.8	121.3	19.4	50.3
Cambria County	163 029	183 263	186 785	67 374	67 135	58 701	1 796.1	693.5	1 782.1	688.1	91.5	236.9	37.8	97.9
Somerset County	78 218	81 243	76 037	35 713	33 409	26 055	2 800.5	1 081.3	2 783.6	1 074.8	28.1	72.8	12.8	33.2
Lancaster, PA MSA														
The area	422 822	362 346	320 079	156 462	129 368	100 771	2 548.3	983.9	2 458.2	949.1	172.0	445.5	63.6	164.9
In central city	55 551	54 725	57 690	22 468	21 959	20 695	19.1	7.4	19.1	7.4	2 908.4	7 506.9	1 176.3	3 036.2
Lancaster city	55 551	54 725	57 690	22 468	21 959	20 695	19.1	7.4	19.1	7.4	2 908.4	7 506.9	1 176.3	3 036.2
Not in central city	367 271	307 621	262 389	133 994	107 409	80 076	2 529.2	976.5	2 439.1	941.8	150.6	390.0	54.9	142.3
Lancaster County	422 822	362 346	320 079	156 462	129 368	100 771	2 548.3	983.9	2 458.2	949.1	172.0	445.5	63.6	164.9
Philadelphia--Wilmington--Trenton, PA--NJ--DE--MD CMSA (pt.)														
The area	3 728 909	r3 682 450	3 872 006	1 491 310	r1 395 290	1 255 961	5 705.5	2 202.9	5 610.3	2 166.2	664.7	1 721.4	265.8	688.4
In central city	1 616 326	1 722 894	1 988 165	687 979	698 862	686 956	378.7	146.2	359.1	138.7	4 501.0	11 653.4	1 915.8	4 960.2
Not in central city	2 112 583	r1 959 556	1 883 841	803 331	r696 428	569 005	5 326.9	2 056.7	5 251.2	2 027.5	402.3	1 042.0	153.0	396.2
Philadelphia, PA--NJ PMSA (pt.)														
The area	3 728 909	r3 682 450	3 872 006	1 491 310	r1 395 290	1 255 961	5 705.5	2 202.9	5 610.3	2 166.2	664.7	1 721.4	265.8	688.4
In central city	1 616 326	1 722 894	1 988 165	687 979	698 862	686 956	378.7	146.2	359.1	138.7	4 501.0	11 653.4	1 915.8	4 960.2
Norristown borough	30 749	34 684	38 169	13 080	13 233	12 733	9.1	3.5	9.1	3.5	3 379.0	8 785.4	1 437.4	3 737.1
Philadelphia city	1 585 577	1 688 210	1 949 996	674 899	685 629	674 223	369.5	142.7	350.0	135.1	4 530.2	11 736.3	1 928.3	4 995.6
Not in central city	2 112 583	r1 959 556	1 883 841	803 331	r696 428	569 005	5 326.9	2 056.7	5 251.2	2 027.5	402.3	1 042.0	153.0	396.2
Bucks County	541 174	r479 180	416 728	199 934	r165 429	122 220	1 611.4	622.1	1 573.8	607.6	343.9	890.7	127.0	329.1
Chester County	376 396	316 660	277 746	139 597	110 183	80 473	1 968.0	759.9	1 958.1	756.0	192.2	497.9	71.3	184.7
Delaware County	547 651	r555 029	603 456	211 024	r201 479	185 366	494.1	190.8	477.1	184.2	1 147.9	2 973.1	442.3	1 145.6
Montgomery County	678 111	r643 371	624 080	265 856	r232 570	193 679	1 262.6	487.5	1 251.3	483.1	541.9	1 403.7	212.5	550.3
Philadelphia County	1 585 577	1 688 210	1 949 996	674 899	685 629	674 223	369.5	142.7	350.0	135.1	4 530.2	11 736.3	1 928.3	4 995.6

TIPSII [UPF] GPH242 CENSUS90 71582000 01/25/93 10:06 AM MACHINE: C DATA:CENSUS90*PH2TIPSDA42 12/16/92 21:41:39 TAPE: NONE FRAME: 115
TSF:CENSUS90*92. 12/16/92 21:42:03 UTF:CENSUS90*93. 12/16/92 21:42:03 META:CENSUS90*PH2TABLES42. 12/16/92 21:46:30

Table 21. Population and Housing Units 1970 to 1990; Land Area and Density for Metropolitan Area: 1990—Con.

[For information concerning historical counts, see "User Notes." MA's are as defined for the 1990 census. Counts relate to component parts as defined at each census. Density is computed using land area. For definitions of terms and meanings of symbols, see text]

Metropolitan Area	Population			Housing units			1990 area measurements				1990 density			
							Total area		Land area		Population per—		Housing units per—	
	1990	1980	1970	1990	1980	1970	Square kilometers	Square miles	Square kilometers	Square miles	Square kilometer	Square mile	Square kilometer	Square mile
Pittsburgh--Beaver Valley, PA CMSA														
The area	2 242 798	2 423 311	2 556 029	956 147	936 183	842 328	10 059.9	3 884.1	9 933.5	3 835.3	225.8	584.8	96.3	249.3
In central city	395 895	r454 971	558 066	182 694	r192 393	203 557	165.1	63.8	157.1	60.6	2 520.0	6 532.9	1 162.9	3 014.8
Not in central city	1 846 903	r1 968 340	1 997 963	773 453	r743 790	638 771	9 894.7	3 820.4	9 776.4	3 774.7	188.9	489.3	79.1	204.9
Beaver County, PA PMSA														
The area	186 093	204 441	208 418	76 336	75 033	66 146	1 149.8	443.9	1 127.3	435.3	165.1	427.5	67.7	175.4
In central city	–	–	–	–	–	–	–	–	–	–	–	–	–	–
Not in central city	186 093	204 441	208 418	76 336	75 033	66 146	1 149.8	443.9	1 127.3	435.3	165.1	427.5	67.7	175.4
Beaver County	186 093	204 441	208 418	76 336	75 033	66 146	1 149.8	443.9	1 127.3	435.3	165.1	427.5	67.7	175.4
Pittsburgh, PA PMSA														
The area	2 056 705	2 218 870	2 347 611	879 811	861 150	776 182	8 910.1	3 440.2	8 806.1	3 400.1	233.6	604.9	99.9	258.8
In central city	395 895	r454 971	558 066	182 694	r192 393	203 557	165.1	63.8	157.1	60.6	2 520.0	6 532.9	1 162.9	3 014.8
McKeesport city	26 016	31 012	37 977	12 535	13 195	13 726	14.0	5.4	13.0	5.0	2 001.2	5 203.2	964.2	2 507.0
Pittsburgh city	369 879	r423 959	520 089	170 159	r179 198	189 831	151.2	58.4	144.1	55.6	2 566.8	6 652.5	1 180.8	3 060.4
Not in central city	1 660 810	r1 763 899	1 789 545	697 117	r668 757	572 625	8 744.9	3 376.4	8 649.1	3 339.4	192.0	497.3	80.6	208.8
Allegheny County	1 336 449	r1 450 195	1 605 133	580 738	r571 003	533 554	1 928.8	744.7	1 891.3	730.2	706.6	1 830.3	307.1	795.3
Fayette County	145 351	159 417	154 667	61 406	61 047	52 523	2 066.8	798.0	2 046.4	790.1	71.0	184.0	30.0	77.7
Washington County	204 584	217 074	210 876	84 113	81 098	69 153	2 230.0	861.0	2 220.0	857.1	92.2	238.7	37.9	98.1
Westmoreland County	370 321	r392 184	376 935	153 554	r148 002	120 952	2 684.4	1 036.5	2 648.5	1 022.6	139.8	362.1	58.0	150.2
Reading, PA MSA														
The area	336 523	312 509	296 382	134 482	119 937	101 027	2 242.1	865.7	2 225.4	859.2	151.2	391.7	60.4	156.5
In central city	78 380	78 686	87 643	34 276	34 142	33 868	26.1	10.1	25.3	9.8	3 098.0	7 998.0	1 354.8	3 497.6
Reading city	78 380	78 686	87 643	34 276	34 142	33 868	26.1	10.1	25.3	9.8	3 098.0	7 998.0	1 354.8	3 497.6
Not in central city	258 143	233 823	208 739	100 206	85 795	67 159	2 216.0	855.6	2 200.0	849.4	117.3	303.9	45.5	118.0
Berks County	336 523	312 509	296 382	134 482	119 937	101 027	2 242.1	865.7	2 225.4	859.2	151.2	391.7	60.4	156.5
Scranton--Wilkes-Barre, PA MSA														
The area	734 175	728 796	696 078	322 709	297 550	244 118	7 465.4	2 882.4	7 355.3	2 839.9	99.8	258.5	43.9	113.6
In central city	154 058	166 986	191 978	67 434	69 025	67 808	99.9	38.6	98.5	38.0	1 564.0	4 054.2	684.6	1 774.6
Hazleton city	24 730	27 318	30 426	11 343	11 471	10 860	15.5	6.0	15.5	6.0	1 595.5	4 121.7	731.8	1 890.5
Scranton city	81 805	88 117	102 696	35 357	36 159	36 255	65.9	25.4	65.3	25.2	1 252.8	3 246.2	541.5	1 403.1
Wilkes-Barre city	47 523	51 551	58 856	20 734	21 395	20 693	18.6	7.2	17.7	6.8	2 684.9	6 988.7	1 171.4	3 049.1
Not in central city	580 117	561 810	504 100	255 275	228 525	176 310	7 365.4	2 843.8	7 256.7	2 801.8	79.9	207.1	35.2	91.1
Columbia County	63 202	61 967	55 114	25 598	23 889	19 136	1 268.6	489.8	1 257.6	485.6	50.3	130.2	20.4	52.7
Lackawanna County	219 039	227 908	234 504	91 707	89 572	79 291	1 203.2	464.6	1 188.3	458.8	184.3	477.4	77.2	199.9
Luzerne County	328 149	343 079	341 956	138 724	136 201	116 843	2 349.5	907.1	2 307.6	891.0	142.2	368.3	60.1	155.7
Monroe County	95 709	69 409	45 422	54 823	37 222	21 047	1 595.5	616.0	1 573.0	607.3	60.8	157.6	34.9	90.3
Wyoming County	28 076	26 433	19 082	11 857	10 666	7 801	1 048.5	404.8	1 028.8	397.2	27.3	70.7	11.5	29.9
Sharon, PA MSA														
The area	121 003	128 299	127 225	48 689	47 660	40 300	1 768.0	682.6	1 740.1	671.9	69.5	180.1	28.0	72.5
In central city	17 493	19 057	22 653	7 670	7 745	7 632	9.7	3.7	9.7	3.7	1 803.4	4 727.8	790.7	2 073.0
Sharon city	17 493	19 057	22 653	7 670	7 745	7 632	9.7	3.7	9.7	3.7	1 803.4	4 727.8	790.7	2 073.0
Not in central city	103 510	109 242	104 572	41 019	39 915	32 668	1 758.3	678.9	1 730.4	668.1	59.8	154.9	23.7	61.4
Mercer County	121 003	128 299	127 225	48 689	47 660	40 300	1 768.0	682.6	1 740.1	671.9	69.5	180.1	28.0	72.5
State College, PA MSA														
The area	123 786	112 760	99 267	46 195	39 564	29 800	2 879.9	1 111.9	2 868.7	1 107.6	43.2	111.8	16.1	41.7
In central city	38 923	36 130	32 833	11 623	10 135	8 266	11.6	4.5	11.6	4.5	3 355.4	8 649.6	1 002.0	2 582.9
State College borough	38 923	36 130	32 833	11 623	10 135	8 266	11.6	4.5	11.6	4.5	3 355.4	8 649.6	1 002.0	2 582.9
Not in central city	84 863	76 630	66 434	34 572	29 429	21 534	2 868.3	1 107.5	2 857.1	1 103.1	29.7	76.9	12.1	31.3
Centre County	123 786	112 760	99 267	46 195	39 564	29 800	2 879.9	1 111.9	2 868.7	1 107.6	43.2	111.8	16.1	41.7
Williamsport, PA MSA														
The area	118 710	118 416	113 296	49 580	47 534	38 763	3 221.6	1 243.8	3 198.5	1 234.9	37.1	96.1	15.5	40.1
In central city	31 933	33 401	37 918	13 326	13 689	13 114	24.7	9.5	23.0	8.9	1 388.4	3 588.0	579.4	1 497.3
Williamsport city	31 933	33 401	37 918	13 326	13 689	13 114	24.7	9.5	23.0	8.9	1 388.4	3 588.0	579.4	1 497.3
Not in central city	86 777	85 015	75 378	36 254	33 845	25 649	3 196.8	1 234.3	3 175.4	1 226.0	27.3	70.8	11.4	29.6
Lycoming County	118 710	118 416	113 296	49 580	47 534	38 763	3 221.6	1 243.8	3 198.5	1 234.9	37.1	96.1	15.5	40.1

Table 21. Population and Housing Units 1970 to 1990; Land Area and Density for Metropolitan Area: 1990—Con.

[For information concerning historical counts, see "User Notes." MA's are as defined for the 1990 census. Counts relate to component parts as defined at each census. Density is computed using land area. For definitions of terms and meanings of symbols, see text]

Metropolitan Area	Population			Housing units			1990 area measurements				1990 density			
							Total area		Land area		Population per—		Housing units per—	
	1990	1980	1970	1990	1980	1970	Square kilometers	Square miles	Square kilometers	Square miles	Square kilometer	Square mile	Square kilometer	Square mile
York, PA MSA														
The area	417 848	381 255	329 540	164 902	142 056	109 079	3 708.6	1 431.9	3 689.9	1 424.7	113.2	293.3	44.7	115.7
In central city	42 192	44 619	50 335	18 407	19 314	19 093	13.6	5.3	13.5	5.2	3 125.3	8 113.8	1 363.5	3 539.8
York city	42 192	44 619	50 335	18 407	19 314	19 093	13.6	5.3	13.5	5.2	3 125.3	8 113.8	1 363.5	3 539.8
Not in central city	375 656	336 636	279 205	146 495	122 742	89 986	3 695.0	1 426.6	3 676.5	1 419.5	102.2	264.6	39.8	103.2
Adams County	78 274	r68 231	56 937	30 141	24 495	18 571	1 350.8	521.6	1 346.9	520.1	58.1	150.5	22.4	58.0
York County	339 574	r313 024	272 603	134 761	117 561	90 508	2 357.8	910.3	2 343.0	904.6	144.9	375.4	57.5	149.0

TIPSII [UPF] GPH242 CENSUS90 71582000 01/25/93 10:06 AM MACHINE: C DATA:CENSUS90*PH2TIPSDA42. 12/16/92 21:41:39 TAPE: NONE FRAME: 116
TSF:CENSUS90*92. 12/16/92 21:42:03 UTF:CENSUS90*93. 12/16/92 21:42:03 MET:ACENSUS90*PH2TABLES42. 12/16/92 21:46:30

TIPSII [UPF] GPH242 CENSUS90 71582000 01/25/93 10:06 AM MACHINE: C DATA:CENSUS90*PH2TIPSDA42. 12/16/92 21:41:39 TAPE: NONE FRAME: 117
TSF:CENSUS90*92. 12/16/92 21:42:03 UTF:CENSUS90*93. 12/16/92 21:42:03 META:CENSUS90*PH2TABLES42. 12/16/92 21:46:30

Table 22. Population, Housing Units, and Land Area for Metropolitan Area by Population Size Class of Metropolitan Area: 1990

[MA's are as defined for the 1990 census. For definitions of terms and meanings of symbols, see text]

Urban and Rural Population Size Class of Metropolitan Area Metropolitan Area	Total	Urban							Rural			
			Inside urbanized area			Outside urbanized area						
		Total	Total	In central place	Urban fringe	Total	Place of 10,000 or more	Place of 2,500 to 9,999	Total	In place of 1,000 to 2,499	In place of less than 1,000	Other rural
POPULATION												
The State	11 881 643	8 188 295	7 207 497	2 881 656	4 325 841	980 798	271 382	709 416	3 693 348	427 832	158 359	3 107 157
Inside metropolitan area	10 077 002	7 709 410	7 195 729	2 881 656	4 314 073	513 681	129 930	383 751	2 367 592	245 217	77 287	2 045 088
In central city	2 917 873	2 917 873	2 849 924	2 849 924	–	67 949	67 949	–	–	–	–	–
Not in central city	7 159 129	4 791 537	4 345 805	31 732	4 314 073	445 732	61 981	383 751	2 367 592	245 217	77 287	2 045 088
1,000,000 or more	5 971 707	5 218 120	5 101 633	2 043 953	3 057 680	116 487	12 034	104 453	753 587	62 968	20 090	670 529
In central city	2 012 221	2 012 221	2 012 221	2 012 221	–	–	–	–	–	–	–	–
Not in central city	3 959 486	3 205 899	3 089 412	31 732	3 057 680	116 487	12 034	104 453	753 587	62 968	20 090	670 529
5,000,000 or more	3 728 909	3 404 404	3 367 980	1 638 157	1 729 823	36 424	–	36 424	324 505	21 429	5 378	297 698
In central city	1 616 326	1 616 326	1 616 326	1 616 326	–	–	–	–	–	–	–	–
Not in central city	2 112 583	1 788 078	1 751 654	21 831	1 729 823	36 424	–	36 424	324 505	21 429	5 378	297 698
Philadelphia--Wilmington--Trenton, PA--NJ--DE--MD CMSA (pt.)	3 728 909	3 404 404	3 367 980	1 638 157	1 729 823	36 424	–	36 424	324 505	21 429	5 378	297 698
In central city	1 616 326	1 616 326	1 616 326	1 616 326	–	–	–	–	–	–	–	–
Not in central city	2 112 583	1 788 078	1 751 654	21 831	1 729 823	36 424	–	36 424	324 505	21 429	5 378	297 698
2,500,000 to 4,999,999	–	–	–	–	–	–	–	–	–	–	–	–
In central city	–	–	–	–	–	–	–	–	–	–	–	–
Not in central city	–	–	–	–	–	–	–	–	–	–	–	–
1,000,000 to 2,499,999	2 242 798	1 813 716	1 733 653	405 796	1 327 857	80 063	12 034	68 029	429 082	41 539	14 712	372 831
In central city	395 895	395 895	395 895	395 895	–	–	–	–	–	–	–	–
Not in central city	1 846 903	1 417 821	1 337 758	9 901	1 327 857	80 063	12 034	68 029	429 082	41 539	14 712	372 831
Pittsburgh--Beaver Valley, PA CMSA	2 242 798	1 813 716	1 733 653	405 796	1 327 857	80 063	12 034	68 029	429 082	41 539	14 712	372 831
In central city	395 895	395 895	395 895	395 895	–	–	–	–	–	–	–	–
Not in central city	1 846 903	1 417 821	1 337 758	9 901	1 327 857	80 063	12 034	68 029	429 082	41 539	14 712	372 831
Less than 1,000,000	4 105 295	2 491 290	2 094 096	837 703	1 256 393	397 194	117 896	279 298	1 614 005	182 249	57 197	1 374 559
In central city	905 652	905 652	837 703	837 703	–	67 949	67 949	–	–	–	–	–
Not in central city	3 199 643	1 585 638	1 256 393	–	1 256 393	329 245	49 947	279 298	1 614 005	182 249	57 197	1 374 559
500,000 to 999,999	1 917 242	1 256 575	1 058 723	384 498	674 225	197 852	91 364	106 488	660 667	78 184	20 908	561 575
In central city	452 447	452 447	384 498	384 498	–	67 949	67 949	–	–	–	–	–
Not in central city	1 464 795	804 128	674 225	–	674 225	129 903	23 415	106 488	660 667	78 184	20 908	561 575
Allentown--Bethlehem--Easton, PA--NJ MSA (pt.)	595 081	439 938	385 619	202 794	182 825	54 319	–	54 319	155 143	14 526	5 447	135 170
In central city	202 794	202 794	202 794	202 794	–	–	–	–	–	–	–	–
Not in central city	392 287	237 144	182 825	–	182 825	54 319	–	54 319	155 143	14 526	5 447	135 170
Harrisburg--Lebanon--Carlisle, PA MSA	587 986	353 358	284 879	52 376	232 503	68 479	43 219	25 260	234 628	31 560	6 884	196 184
In central city	95 595	95 595	52 376	52 376	–	43 219	43 219	–	–	–	–	–
Not in central city	492 391	257 763	232 503	–	232 503	25 260	–	25 260	234 628	31 560	6 884	196 184
Scranton--Wilkes-Barre, PA MSA	734 175	463 279	388 225	129 328	258 897	75 054	48 145	26 909	270 896	32 098	8 577	230 221
In central city	154 058	154 058	129 328	129 328	–	24 730	24 730	–	–	–	–	–
Not in central city	580 117	309 221	258 897	–	258 897	50 324	23 415	26 909	270 896	32 098	8 577	230 221
250,000 to 499,999	1 452 765	853 610	715 730	284 841	430 889	137 880	26 532	111 348	599 155	48 252	18 245	532 658
In central city	284 841	284 841	284 841	284 841	–	–	–	–	–	–	–	–
Not in central city	1 167 924	568 769	430 889	–	430 889	137 880	26 532	111 348	599 155	48 252	18 245	532 658
Erie, PA MSA	275 572	206 172	177 668	108 718	68 950	28 504	–	28 504	69 400	6 391	2 627	60 382
In central city	108 718	108 718	108 718	108 718	–	–	–	–	–	–	–	–
Not in central city	166 854	97 454	68 950	–	68 950	28 504	–	28 504	69 400	6 391	2 627	60 382
Lancaster, PA MSA	422 822	243 167	190 464	55 551	134 913	52 703	12 133	40 570	179 655	13 475	–	166 180
In central city	55 551	55 551	55 551	55 551	–	–	–	–	–	–	–	–
Not in central city	367 271	187 616	134 913	–	134 913	52 703	12 133	40 570	179 655	13 475	–	166 180
Reading, PA MSA	336 523	208 662	193 779	78 380	115 399	14 883	–	14 883	127 861	7 644	3 977	116 240
In central city	78 380	78 380	78 380	78 380	–	–	–	–	–	–	–	–
Not in central city	258 143	130 282	115 399	–	115 399	14 883	–	14 883	127 861	7 644	3 977	116 240
York, PA MSA	417 848	195 609	153 819	42 192	111 627	41 790	14 399	27 391	222 239	20 742	11 641	189 856
In central city	42 192	42 192	42 192	42 192	–	–	–	–	–	–	–	–
Not in central city	375 656	153 417	111 627	–	111 627	41 790	14 399	27 391	222 239	20 742	11 641	189 856
100,000 to 249,999	735 288	381 105	319 643	168 364	151 279	61 462	–	61 462	354 183	55 813	18 044	280 326
In central city	168 364	168 364	168 364	168 364	–	–	–	–	–	–	–	–
Not in central city	566 924	212 741	151 279	–	151 279	61 462	–	61 462	354 183	55 813	18 044	280 326
Altoona, PA MSA	130 542	84 909	76 551	51 881	24 670	8 358	–	8 358	45 633	8 144	394	37 095
In central city	51 881	51 881	51 881	51 881	–	–	–	–	–	–	–	–
Not in central city	78 661	33 028	24 670	–	24 670	8 358	–	8 358	45 633	8 144	394	37 095
Johnstown, PA MSA	241 247	99 510	77 841	28 134	49 707	21 669	–	21 669	141 737	31 183	9 528	101 026
In central city	28 134	28 134	28 134	28 134	–	–	–	–	–	–	–	–
Not in central city	213 113	71 376	49 707	–	49 707	21 669	–	21 669	141 737	31 183	9 528	101 026
Sharon, PA MSA	121 003	61 561	46 587	17 493	29 094	14 974	–	14 974	59 442	4 954	3 374	51 114
In central city	17 493	17 493	17 493	17 493	–	–	–	–	–	–	–	–
Not in central city	103 510	44 068	29 094	–	29 094	14 974	–	14 974	59 442	4 954	3 374	51 114
State College, PA MSA	123 786	70 645	61 239	38 923	22 316	9 406	–	9 406	53 141	7 852	3 787	41 502
In central city	38 923	38 923	38 923	38 923	–	–	–	–	–	–	–	–
Not in central city	84 863	31 722	22 316	–	22 316	9 406	–	9 406	53 141	7 852	3 787	41 502
Williamsport, PA MSA	118 710	64 480	57 425	31 933	25 492	7 055	–	7 055	54 230	3 680	961	49 589
In central city	31 933	31 933	31 933	31 933	–	–	–	–	–	–	–	–
Not in central city	86 777	32 547	25 492	–	25 492	7 055	–	7 055	54 230	3 680	961	49 589
Less than 100,000	–	–	–	–	–	–	–	–	–	–	–	–
In central city	–	–	–	–	–	–	–	–	–	–	–	–

TIPSII [UPF] GPH242 CENSUS90 71582000 01/25/93 10:06 AM MACHINE: C DATA:CENSUS90*PH2TIPSDA42. 12/16/92 21:41:39 TAPE: NONE FRAME: 118
TSF:CENSUS90*92. 12/16/92 21:42:03 UTF:CENSUS90*93. 12/16/92 21:42:03 META:CENSUS90*PH2TABLES42. 12/16/92 21:46:30

Table 22. **Population, Housing Units, and Land Area for Metropolitan Area by Population Size Class of Metropolitan Area: 1990**—Con.

[MA's are as defined for the 1990 census. For definitions of terms and meanings of symbols, see text]

Urban and Rural Population Size Class of Metropolitan Area Metropolitan Area	Total	Urban							Rural			
			Inside urbanized area			Outside urbanized area						
		Total	Total	In central place	Urban fringe	Total	Place of 10,000 or more	Place of 2,500 to 9,999	Total	In place of 1,000 to 2,499	In place of less than 1,000	Other rural
POPULATION—Con.												
Inside metropolitan area—Con.												
Less than 1,000,000—Con.												
Less than 100,000—Con.												
Not in central city	–	–	–	–	–	–	–	–	–	–	–	–
Outside metropolitan area	1 804 641	478 885	11 768	–	11 768	467 117	141 452	325 665	1 325 756	182 615	81 072	1 062 069
HOUSING UNITS												
The State	4 938 140	3 407 287	2 988 472	1 240 946	1 747 526	418 815	118 203	300 612	1 530 853	180 489	69 454	1 280 910
Inside metropolitan area	4 119 046	3 198 316	2 983 380	1 240 946	1 742 434	214 936	56 661	158 275	920 730	100 646	34 325	785 759
In central city	1 256 373	1 256 373	1 226 344	1 226 344	–	30 029	30 029	–	–	–	–	–
Not in central city	2 862 673	1 941 943	1 757 036	14 602	1 742 434	184 907	26 632	158 275	920 730	100 646	34 325	785 759
1,000,000 or more	2 447 457	2 161 592	2 110 947	885 275	1 225 672	50 645	5 881	44 764	285 865	26 447	8 335	251 083
In central city	870 673	870 673	870 673	870 673	–	–	–	–	–	–	–	–
Not in central city	1 576 784	1 290 919	1 240 274	14 602	1 225 672	50 645	5 881	44 764	285 865	26 447	8 335	251 083
5,000,000 or more	1 491 310	1 375 072	1 360 768	697 679	663 089	14 304	–	14 304	116 238	8 687	2 004	105 547
In central city	687 979	687 979	687 979	687 979	–	–	–	–	–	–	–	–
Not in central city	803 331	687 093	672 789	9 700	663 089	14 304	–	14 304	116 238	8 687	2 004	105 547
Philadelphia--Wilmington--Trenton, PA--NJ--DE--MD CMSA (pt.)	1 491 310	1 375 072	1 360 768	697 679	663 089	14 304	–	14 304	116 238	8 687	2 004	105 547
In central city	687 979	687 979	687 979	687 979	–	–	–	–	–	–	–	–
Not in central city	803 331	687 093	672 789	9 700	663 089	14 304	–	14 304	116 238	8 687	2 004	105 547
2,500,000 to 4,999,999	–	–	–	–	–	–	–	–	–	–	–	–
In central city	–	–	–	–	–	–	–	–	–	–	–	–
Not in central city	–	–	–	–	–	–	–	–	–	–	–	–
1,000,000 to 2,499,999	956 147	786 520	750 179	187 596	562 583	36 341	5 881	30 460	169 627	17 760	6 331	145 536
In central city	182 694	182 694	182 694	182 694	–	–	–	–	–	–	–	–
Not in central city	773 453	603 826	567 485	4 902	562 583	36 341	5 881	30 460	169 627	17 760	6 331	145 536
Pittsburgh--Beaver Valley, PA CMSA	956 147	786 520	750 179	187 596	562 583	36 341	5 881	30 460	169 627	17 760	6 331	145 536
In central city	182 694	182 694	182 694	182 694	–	–	–	–	–	–	–	–
Not in central city	773 453	603 826	567 485	4 902	562 583	36 341	5 881	30 460	169 627	17 760	6 331	145 536
Less than 1,000,000	1 671 589	1 036 724	872 433	355 671	516 762	164 291	50 780	113 511	634 865	74 199	25 990	534 676
In central city	385 700	385 700	355 671	355 671	–	30 029	30 029	–	–	–	–	–
Not in central city	1 285 889	651 024	516 762	–	516 762	134 262	20 751	113 511	634 865	74 199	25 990	534 676
500,000 to 999,999	805 258	527 542	444 426	165 112	279 314	83 116	39 111	44 005	277 716	32 298	10 445	234 973
In central city	195 141	195 141	165 112	165 112	–	30 029	30 029	–	–	–	–	–
Not in central city	610 117	332 401	279 314	–	279 314	53 087	9 082	44 005	277 716	32 298	10 445	234 973
Allentown--Bethlehem--Easton, PA--NJ MSA (pt.)	241 060	179 255	156 307	84 431	71 876	22 948	–	22 948	61 805	5 674	2 253	53 878
In central city	84 431	84 431	84 431	84 431	–	–	–	–	–	–	–	–
Not in central city	156 629	94 824	71 876	–	71 876	22 948	–	22 948	61 805	5 674	2 253	53 878
Harrisburg--Lebanon--Carlisle, PA MSA	241 489	151 581	123 151	24 590	98 561	28 430	18 686	9 744	89 908	12 846	2 962	74 100
In central city	43 276	43 276	24 590	24 590	–	18 686	18 686	–	–	–	–	–
Not in central city	198 213	108 305	98 561	–	98 561	9 744	–	9 744	89 908	12 846	2 962	74 100
Scranton--Wilkes-Barre, PA MSA	322 709	196 706	164 968	56 091	108 877	31 738	20 425	11 313	126 003	13 778	5 230	106 995
In central city	67 434	67 434	56 091	56 091	–	11 343	11 343	–	–	–	–	–
Not in central city	255 275	129 272	108 877	–	108 877	20 395	9 082	11 313	126 003	13 778	5 230	106 995
250,000 to 499,999	564 431	349 072	293 966	120 575	173 391	55 106	11 669	43 437	215 359	19 252	7 173	188 934
In central city	120 575	120 575	120 575	120 575	–	–	–	–	–	–	–	–
Not in central city	443 856	228 497	173 391	–	173 391	55 106	11 669	43 437	215 359	19 252	7 173	188 934
Erie, PA MSA	108 585	82 961	72 595	45 424	27 171	10 366	–	10 366	25 624	2 495	955	22 174
In central city	45 424	45 424	45 424	45 424	–	–	–	–	–	–	–	–
Not in central city	63 161	37 537	27 171	–	27 171	10 366	–	10 366	25 624	2 495	955	22 174
Lancaster, PA MSA	156 462	96 537	75 274	22 468	52 806	21 263	5 047	16 216	59 925	5 012	–	54 913
In central city	22 468	22 468	22 468	22 468	–	–	–	–	–	–	–	–
Not in central city	133 994	74 069	52 806	–	52 806	21 263	5 047	16 216	59 925	5 012	–	54 913
Reading, PA MSA	134 482	88 279	82 293	34 276	48 017	5 986	–	5 986	46 203	3 093	1 605	41 505
In central city	34 276	34 276	34 276	34 276	–	–	–	–	–	–	–	–
Not in central city	100 206	54 003	48 017	–	48 017	5 986	–	5 986	46 203	3 093	1 605	41 505
York, PA MSA	164 902	81 295	63 804	18 407	45 397	17 491	6 622	10 869	83 607	8 652	4 613	70 342
In central city	18 407	18 407	18 407	18 407	–	–	–	–	–	–	–	–
Not in central city	146 495	62 888	45 397	–	45 397	17 491	6 622	10 869	83 607	8 652	4 613	70 342
100,000 to 249,999	301 900	160 110	134 041	69 984	64 057	26 069	–	26 069	141 790	22 649	8 372	110 769
In central city	69 984	69 984	69 984	69 984	–	–	–	–	–	–	–	–
Not in central city	231 916	90 126	64 057	–	64 057	26 069	–	26 069	141 790	22 649	8 372	110 769
Altoona, PA MSA	54 349	36 314	32 701	22 698	10 003	3 613	–	3 613	18 035	3 429	175	14 431
In central city	22 698	22 698	22 698	22 698	–	–	–	–	–	–	–	–
Not in central city	31 651	13 616	10 003	–	10 003	3 613	–	3 613	18 035	3 429	175	14 431
Johnstown, PA MSA	103 087	45 677	36 110	14 667	21 443	9 567	–	9 567	57 410	12 523	4 887	40 000
In central city	14 667	14 667	14 667	14 667	–	–	–	–	–	–	–	–
Not in central city	88 420	31 010	21 443	–	21 443	9 567	–	9 567	57 410	12 523	4 887	40 000
Sharon, PA MSA	48 689	25 709	20 088	7 670	12 418	5 621	–	5 621	22 980	2 098	1 424	19 458
In central city	7 670	7 670	7 670	7 670	–	–	–	–	–	–	–	–
Not in central city	41 019	18 039	12 418	–	12 418	5 621	–	5 621	22 980	2 098	1 424	19 458

TIPSII [UPF] GPH242 CENSUS90 71582000 01/25/93 10:06 AM MACHINE: C DATA:CENSUS90*PH2TIPSDA42. 12/16/92 21:41:39 TAPE: NONE FRAME: 119
TSF:CENSUS90*92. 12/16/92 21:42:03 UTF:CENSUS90*93. 12/16/92 21:42:03 META:CENSUS90*PH2TABLES42. 12/16/92 21:46:30

Table 22. Population, Housing Units, and Land Area for Metropolitan Area by Population Size Class of Metropolitan Area: 1990—Con.

[MA's are as defined for the 1990 census. For definitions of terms and meanings of symbols, see text]

Urban and Rural Population Size Class of Metropolitan Area Metropolitan Area	Total	Urban							Rural			
		Total	Inside urbanized area			Outside urbanized area			Total	In place of 1,000 to 2,499	In place of less than 1,000	Other rural
			Total	In central place	Urban fringe	Total	Place of 10,000 or more	Place of 2,500 to 9,999				
HOUSING UNITS—Con.												
Inside metropolitan area—Con.												
Less than 1,000,000—Con.												
100,000 to 249,999—Con.												
State College, PA MSA	46 195	25 299	20 997	11 623	9 374	4 302	–	4 302	20 896	3 027	1 509	16 360
In central city	11 623	11 623	11 623	11 623	–	–	–	–	–	–	–	–
Not in central city	34 572	13 676	9 374	–	9 374	4 302	–	4 302	20 896	3 027	1 509	16 360
Williamsport, PA MSA	49 580	27 111	24 145	13 326	10 819	2 966	–	2 966	22 469	1 572	377	20 520
In central city	13 326	13 326	13 326	13 326	–	–	–	–	–	–	–	–
Not in central city	36 254	13 785	10 819	–	10 819	2 966	–	2 966	22 469	1 572	377	20 520
Less than 100,000	–	–	–	–	–	–	–	–	–	–	–	–
In central city	–	–	–	–	–	–	–	–	–	–	–	–
Not in central city	–	–	–	–	–	–	–	–	–	–	–	–
Outside metropolitan area	819 094	208 971	5 092	–	5 092	203 879	61 542	142 337	610 123	79 843	35 129	495 151
LAND AREA IN SQUARE KILOMETERS												
The State	116 082.7	7 811.5	6 675.4	946.6	5 728.8	1 136.1	182.2	953.9	108 271.2	1 169.0	742.2	106 360.0
Inside metropolitan area	55 098.1	7 288.9	6 662.8	946.6	5 716.2	626.0	83.8	542.2	47 809.3	670.6	338.1	46 800.6
In central city	967.0	967.0	926.6	926.6	–	40.4	40.4	–	–	–	–	–
Not in central city	54 131.1	6 321.9	5 736.2	20.0	5 716.2	585.7	43.4	542.2	47 809.3	670.6	338.1	46 800.6
1,000,000 or more	15 543.8	4 529.5	4 332.8	536.2	3 796.6	196.7	5.3	191.4	11 014.3	135.9	89.7	10 788.7
In central city	516.2	516.2	516.2	516.2	–	–	–	–	–	–	–	–
Not in central city	15 027.6	4 013.3	3 816.6	20.0	3 796.6	196.7	5.3	191.4	11 014.3	135.9	89.7	10 788.7
5,000,000 or more	5 610.3	2 232.4	2 205.0	371.6	1 833.4	27.4	–	27.4	3 377.9	37.1	11.8	3 329.0
In central city	359.1	359.1	359.1	359.1	–	–	–	–	–	–	–	–
Not in central city	5 251.2	1 873.3	1 845.9	12.5	1 833.4	27.4	–	27.4	3 377.9	37.1	11.8	3 329.0
Philadelphia--Wilmington--Trenton, PA--NJ--DE--MD CMSA (pt.)	5 610.3	2 232.4	2 205.0	371.6	1 833.4	27.4	–	27.4	3 377.9	37.1	11.8	3 329.0
In central city	359.1	359.1	359.1	359.1	–	–	–	–	–	–	–	–
Not in central city	5 251.2	1 873.3	1 845.9	12.5	1 833.4	27.4	–	27.4	3 377.9	37.1	11.8	3 329.0
2,500,000 to 4,999,999	–	–	–	–	–	–	–	–	–	–	–	–
In central city	–	–	–	–	–	–	–	–	–	–	–	–
Not in central city	–	–	–	–	–	–	–	–	–	–	–	–
1,000,000 to 2,499,999	9 933.5	2 297.0	2 127.7	164.6	1 963.2	169.3	5.3	164.0	7 636.4	98.9	77.9	7 459.7
In central city	157.1	157.1	157.1	157.1	–	–	–	–	–	–	–	–
Not in central city	9 776.4	2 140.0	1 970.7	7.5	1 963.2	169.3	5.3	164.0	7 636.4	98.9	77.9	7 459.7
Pittsburgh--Beaver Valley, PA CMSA	9 933.5	2 297.0	2 127.7	164.6	1 963.2	169.3	5.3	164.0	7 636.4	98.9	77.9	7 459.7
In central city	157.1	157.1	157.1	157.1	–	–	–	–	–	–	–	–
Not in central city	9 776.4	2 140.0	1 970.7	7.5	1 963.2	169.3	5.3	164.0	7 636.4	98.9	77.9	7 459.7
Less than 1,000,000	39 554.3	2 759.4	2 330.1	410.4	1 919.6	429.3	78.5	350.8	36 794.9	534.7	248.4	36 011.9
In central city	450.8	450.8	410.4	410.4	–	40.4	40.4	–	–	–	–	–
Not in central city	39 103.5	2 308.6	1 919.6	–	1 919.6	389.0	38.2	350.8	36 794.9	534.7	248.4	36 011.9
500,000 to 999,999	15 368.6	1 450.7	1 221.2	210.8	1 010.4	229.5	59.8	169.7	13 918.0	251.5	97.0	13 569.5
In central city	251.2	251.2	210.8	210.8	–	40.4	40.4	–	–	–	–	–
Not in central city	15 117.4	1 199.5	1 010.4	–	1 010.4	189.1	19.4	169.7	13 918.0	251.5	97.0	13 569.5
Allentown--Bethlehem--Easton, PA--NJ MSA (pt.)	2 857.0	437.6	346.0	106.8	239.2	91.7	–	91.7	2 419.4	25.8	16.6	2 377.0
In central city	106.8	106.8	106.8	106.8	–	–	–	–	–	–	–	–
Not in central city	2 750.2	330.9	239.2	–	239.2	91.7	–	91.7	2 419.4	25.8	16.6	2 377.0
Harrisburg--Lebanon--Carlisle, PA MSA	5 156.4	425.3	353.9	21.0	332.9	71.3	24.9	46.4	4 731.1	90.6	21.6	4 618.9
In central city	45.9	45.9	21.0	21.0	–	24.9	24.9	–	–	–	–	–
Not in central city	5 110.5	379.4	332.9	–	332.9	46.4	–	46.4	4 731.1	90.6	21.6	4 618.9
Scranton--Wilkes-Barre, PA MSA	7 355.3	587.8	521.3	83.0	438.3	66.5	34.9	31.6	6 767.5	135.1	58.7	6 573.6
In central city	98.5	98.5	83.0	83.0	–	15.5	15.5	–	–	–	–	–
Not in central city	7 256.7	489.3	438.3	–	438.3	51.0	19.4	31.6	6 767.5	135.1	58.7	6 573.6
250,000 to 499,999	10 450.7	866.8	723.3	114.9	608.4	143.5	18.8	124.7	9 583.9	110.2	63.5	9 410.3
In central city	114.9	114.9	114.9	114.9	–	–	–	–	–	–	–	–
Not in central city	10 335.8	751.9	608.4	–	608.4	143.5	18.8	124.7	9 583.9	110.2	63.5	9 410.3
Erie, PA MSA	2 077.2	190.2	149.4	56.9	92.4	40.8	–	40.8	1 887.0	16.2	19.6	1 851.1
In central city	56.9	56.9	56.9	56.9	–	–	–	–	–	–	–	–
Not in central city	2 020.2	133.2	92.4	–	92.4	40.8	–	40.8	1 887.0	16.2	19.6	1 851.1
Lancaster, PA MSA	2 458.2	272.6	224.1	19.1	205.0	48.4	9.3	39.1	2 185.7	42.9	–	2 142.8
In central city	19.1	19.1	19.1	19.1	–	–	–	–	–	–	–	–
Not in central city	2 439.1	253.5	205.0	–	205.0	48.4	9.3	39.1	2 185.7	42.9	–	2 142.8
Reading, PA MSA	2 225.4	179.8	165.7	25.3	140.3	14.1	–	14.1	2 045.6	7.6	6.1	2 031.9
In central city	25.3	25.3	25.3	25.3	–	–	–	–	–	–	–	–
Not in central city	2 200.0	154.4	140.3	–	140.3	14.1	–	14.1	2 045.6	7.6	6.1	2 031.9
York, PA MSA	3 689.9	224.2	184.1	13.5	170.6	40.2	9.5	30.7	3 465.7	43.5	37.7	3 384.5
In central city	13.5	13.5	13.5	13.5	–	–	–	–	–	–	–	–
Not in central city	3 676.5	210.8	170.6	–	170.6	40.2	9.5	30.7	3 465.7	43.5	37.7	3 384.5
100,000 to 249,999	13 735.0	441.9	385.6	84.7	300.8	56.4	–	56.4	13 293.0	173.0	88.0	13 032.1
In central city	84.7	84.7	84.7	84.7	–	–	–	–	–	–	–	–
Not in central city	13 650.2	357.2	300.8	–	300.8	56.4	–	56.4	13 293.0	173.0	88.0	13 032.1
Altoona, PA MSA	1 361.9	84.0	76.7	25.3	51.4	7.3	–	7.3	1 277.9	15.3	1.2	1 261.4
In central city	25.3	25.3	25.3	25.3	–	–	–	–	–	–	–	–
Not in central city	1 336.6	58.7	51.4	–	51.4	7.3	–	7.3	1 277.9	15.3	1.2	1 261.4

TIPSII [UPF] GPH242 CENSUS90 71582000 01/25/93 10:06 AM MACHINE: C DATA:CENSUS90*PH2TIPSDA42. 12/16/92 21:41:39 TAPE: NONE FRAME: 120
TSF:CENSUS90*92. 12/16/92 21:42:03 UTF:CENSUS90*93. 12/16/92 21:42:03 META:CENSUS90*PH2TABLES42. 12/16/92 21:46:30

Table 22. Population, Housing Units, and Land Area for Metropolitan Area by Population Size Class of Metropolitan Area: 1990—Con.

[MA's are as defined for the 1990 census. For definitions of terms and meanings of symbols, see text]

Urban and Rural Population Size Class of Metropolitan Area Metropolitan Area	Total	Urban							Rural			
		Total	Inside urbanized area			Outside urbanized area			Total	In place of 1,000 to 2,499	In place of less than 1,000	Other rural
			Total	In central place	Urban fringe	Total	Place of 10,000 or more	Place of 2,500 to 9,999				
LAND AREA IN SQUARE KILOMETERS—Con.												
Inside metropolitan area—Con.												
Less than 1,000,000—Con.												
100,000 to 249,999—Con.												
Johnstown, PA MSA	4 565.8	117.6	93.5	15.2	78.3	24.2	–	24.2	4 448.1	70.8	53.6	4 323.7
In central city	15.2	15.2	15.2	15.2	–	–	–	–	–	–	–	–
Not in central city	4 550.6	102.5	78.3	–	78.3	24.2	–	24.2	4 448.1	70.8	53.6	4 323.7
Sharon, PA MSA	1 740.1	114.9	102.9	9.7	93.2	11.9	–	11.9	1 625.3	14.6	20.1	1 590.5
In central city	9.7	9.7	9.7	9.7	–	–	–	–	–	–	–	–
Not in central city	1 730.4	105.2	93.2	–	93.2	11.9	–	11.9	1 625.3	14.6	20.1	1 590.5
State College, PA MSA	2 868.7	60.2	52.6	11.6	41.0	7.6	–	7.6	2 808.5	69.1	8.6	2 730.8
In central city	11.6	11.6	11.6	11.6	–	–	–	–	–	–	–	–
Not in central city	2 857.1	48.6	41.0	–	41.0	7.6	–	7.6	2 808.5	69.1	8.6	2 730.8
Williamsport, PA MSA	3 198.5	65.2	59.9	23.0	36.9	5.4	–	5.4	3 133.2	3.1	4.4	3 125.7
In central city	23.0	23.0	23.0	23.0	–	–	–	–	–	–	–	–
Not in central city	3 175.4	42.2	36.9	–	36.9	5.4	–	5.4	3 133.2	3.1	4.4	3 125.7
Less than 100,000	–	–	–	–	–	–	–	–	–	–	–	–
In central city	–	–	–	–	–	–	–	–	–	–	–	–
Not in central city	–	–	–	–	–	–	–	–	–	–	–	–
Outside metropolitan area	60 984.5	522.6	12.6	–	12.6	510.1	98.4	411.6	60 461.9	498.4	404.0	59 559.4
LAND AREA IN SQUARE MILES												
The State	44 819.6	3 016.0	2 577.4	365.5	2 211.9	438.7	70.4	368.3	41 803.5	451.3	286.6	41 065.6
Inside metropolitan area	21 273.4	2 814.2	2 572.5	365.5	2 207.0	241.7	32.4	209.4	18 459.2	258.9	130.6	18 069.7
In central city	373.4	373.4	357.8	357.8	–	15.6	15.6	–	–	–	–	–
Not in central city	20 900.1	2 440.9	2 214.8	7.7	2 207.0	226.1	16.8	209.4	18 459.2	258.9	130.6	18 069.7
1,000,000 or more	6 001.5	1 748.8	1 672.9	207.0	1 465.9	75.9	2.0	73.9	4 252.6	52.5	34.6	4 165.5
In central city	199.3	199.3	199.3	199.3	–	–	–	–	–	–	–	–
Not in central city	5 802.2	1 549.5	1 473.6	7.7	1 465.9	75.9	2.0	73.9	4 252.6	52.5	34.6	4 165.5
5,000,000 or more	2 166.2	861.9	851.4	143.5	707.9	10.6	–	10.6	1 304.2	14.3	4.6	1 285.3
In central city	138.7	138.7	138.7	138.7	–	–	–	–	–	–	–	–
Not in central city	2 027.5	723.3	712.7	4.8	707.9	10.6	–	10.6	1 304.2	14.3	4.6	1 285.3
Philadelphia--Wilmington--Trenton, PA--NJ--DE--MD CMSA (pt.)	2 166.2	861.9	851.4	143.5	707.9	10.6	–	10.6	1 304.2	14.3	4.6	1 285.3
In central city	138.7	138.7	138.7	138.7	–	–	–	–	–	–	–	–
Not in central city	2 027.5	723.3	712.7	4.8	707.9	10.6	–	10.6	1 304.2	14.3	4.6	1 285.3
2,500,000 to 4,999,999	–	–	–	–	–	–	–	–	–	–	–	–
In central city	–	–	–	–	–	–	–	–	–	–	–	–
Not in central city	–	–	–	–	–	–	–	–	–	–	–	–
1,000,000 to 2,499,999	3 835.3	886.9	821.5	63.5	758.0	65.4	2.0	63.3	2 948.4	38.2	30.1	2 880.2
In central city	60.6	60.6	60.6	60.6	–	–	–	–	–	–	–	–
Not in central city	3 774.7	826.2	760.9	2.9	758.0	65.4	2.0	63.3	2 948.4	38.2	30.1	2 880.2
Pittsburgh--Beaver Valley, PA CMSA	3 835.3	886.9	821.5	63.5	758.0	65.4	2.0	63.3	2 948.4	38.2	30.1	2 880.2
In central city	60.6	60.6	60.6	60.6	–	–	–	–	–	–	–	–
Not in central city	3 774.7	826.2	760.9	2.9	758.0	65.4	2.0	63.3	2 948.4	38.2	30.1	2 880.2
Less than 1,000,000	15 271.9	1 065.4	899.6	158.5	741.2	165.8	30.3	135.4	14 206.5	206.4	95.9	13 904.2
In central city	174.1	174.1	158.5	158.5	–	15.6	15.6	–	–	–	–	–
Not in central city	15 097.9	891.3	741.2	–	741.2	150.2	14.7	135.4	14 206.5	206.4	95.9	13 904.2
500,000 to 999,999	5 933.8	560.1	471.5	81.4	390.1	88.6	23.1	65.5	5 373.7	97.1	37.4	5 239.2
In central city	97.0	97.0	81.4	81.4	–	15.6	15.6	–	–	–	–	–
Not in central city	5 836.9	463.1	390.1	–	390.1	73.0	7.5	65.5	5 373.7	97.1	37.4	5 239.2
Allentown--Bethlehem--Easton, PA--NJ MSA (pt.)	1 103.1	169.0	133.6	41.2	92.3	35.4	–	35.4	934.1	10.0	6.4	917.7
In central city	41.2	41.2	41.2	41.2	–	–	–	–	–	–	–	–
Not in central city	1 061.9	127.7	92.3	–	92.3	35.4	–	35.4	934.1	10.0	6.4	917.7
Harrisburg--Lebanon--Carlisle, PA MSA	1 990.9	164.2	136.7	8.1	128.5	27.5	9.6	17.9	1 826.7	35.0	8.3	1 783.4
In central city	17.7	17.7	8.1	8.1	–	9.6	9.6	–	–	–	–	–
Not in central city	1 973.2	146.5	128.5	–	128.5	17.9	–	17.9	1 826.7	35.0	8.3	1 783.4
Scranton--Wilkes-Barre, PA MSA	2 839.9	227.0	201.3	32.1	169.2	25.7	13.5	12.2	2 612.9	52.2	22.7	2 538.1
In central city	38.0	38.0	32.1	32.1	–	6.0	6.0	–	–	–	–	–
Not in central city	2 801.8	188.9	169.2	–	169.2	19.7	7.5	12.2	2 612.9	52.2	22.7	2 538.1
250,000 to 499,999	4 035.0	334.7	279.3	44.4	234.9	55.4	7.2	48.2	3 700.4	42.5	24.5	3 633.3
In central city	44.4	44.4	44.4	44.4	–	–	–	–	–	–	–	–
Not in central city	3 990.7	290.3	234.9	–	234.9	55.4	7.2	48.2	3 700.4	42.5	24.5	3 633.3
Erie, PA MSA	802.0	73.4	57.7	22.0	35.7	15.8	–	15.8	728.6	6.3	7.6	714.7
In central city	22.0	22.0	22.0	22.0	–	–	–	–	–	–	–	–
Not in central city	780.0	51.4	35.7	–	35.7	15.8	–	15.8	728.6	6.3	7.6	714.7
Lancaster, PA MSA	949.1	105.2	86.5	7.4	79.2	18.7	3.6	15.1	843.9	16.5	–	827.3
In central city	7.4	7.4	7.4	7.4	–	–	–	–	–	–	–	–
Not in central city	941.8	97.9	79.2	–	79.2	18.7	3.6	15.1	843.9	16.5	–	827.3
Reading, PA MSA	859.2	69.4	64.0	9.8	54.2	5.4	–	5.4	789.8	2.9	2.4	784.5
In central city	9.8	9.8	9.8	9.8	–	–	–	–	–	–	–	–
Not in central city	849.4	59.6	54.2	–	54.2	5.4	–	5.4	789.8	2.9	2.4	784.5
York, PA MSA	1 424.7	86.6	71.1	5.2	65.9	15.5	3.7	11.9	1 338.1	16.8	14.6	1 306.7
In central city	5.2	5.2	5.2	5.2	–	–	–	–	–	–	–	–
Not in central city	1 419.5	81.4	65.9	–	65.9	15.5	3.7	11.9	1 338.1	16.8	14.6	1 306.7

TIPSII [UPF] GPH242 CENSUS90 71582000 01/25/93 10:06 AM MACHINE: C DATA:CENSUS90*PH2TIPSDA42. 12/16/92 21:41:39 TAPE: NONE FRAME: 121
TSF:CENSUS90*92. 12/16/92 21:42:03 UTF:CENSUS90*93. 12/16/92 21:42:03 META:CENSUS90*PH2TABLES42. 12/16/92 21:46:30

Table 22. **Population, Housing Units, and Land Area for Metropolitan Area by Population Size Class of Metropolitan Area: 1990**—Con.

[MA's are as defined for the 1990 census. For definitions of terms and meanings of symbols, see text]

Urban and Rural Population Size Class of Metropolitan Area Metropolitan Area	Total	Urban							Rural			
		Total	Inside urbanized area			Outside urbanized area			Total	In place of 1,000 to 2,499	In place of less than 1,000	Other rural
			Total	In central place	Urban fringe	Total	Place of 10,000 or more	Place of 2,500 to 9,999				
LAND AREA IN SQUARE MILES—Con.												
Inside metropolitan area—Con.												
Less than 1,000,000—Con.												
100,000 to 249,999	5 303.1	170.6	148.9	32.7	116.2	21.8	–	21.8	5 132.4	66.8	34.0	5 031.7
In central city	32.7	32.7	32.7	32.7	–	–	–	–	–	–	–	–
Not in central city	5 270.4	137.9	116.2	–	116.2	21.8	–	21.8	5 132.4	66.8	34.0	5 031.7
Altoona, PA MSA	525.8	32.4	29.6	9.8	19.9	2.8	–	2.8	493.4	5.9	.5	487.0
In central city	9.8	9.8	9.8	9.8	–	–	–	–	–	–	–	–
Not in central city	516.1	22.7	19.9	–	19.9	2.8	–	2.8	493.4	5.9	.5	487.0
Johnstown, PA MSA	1 762.8	45.4	36.1	5.8	30.2	9.3	–	9.3	1 717.4	27.4	20.7	1 669.4
In central city	5.8	5.8	5.8	5.8	–	–	–	–	–	–	–	–
Not in central city	1 757.0	39.6	30.2	–	30.2	9.3	–	9.3	1 717.4	27.4	20.7	1 669.4
Sharon, PA MSA	671.9	44.3	39.7	3.7	36.0	4.6	–	4.6	627.5	5.7	7.8	614.1
In central city	3.7	3.7	3.7	3.7	–	–	–	–	–	–	–	–
Not in central city	668.1	40.6	36.0	–	36.0	4.6	–	4.6	627.5	5.7	7.8	614.1
State College, PA MSA	1 107.6	23.3	20.3	4.5	15.8	2.9	–	2.9	1 084.4	26.7	3.3	1 054.4
In central city	4.5	4.5	4.5	4.5	–	–	–	–	–	–	–	–
Not in central city	1 103.1	18.8	15.8	–	15.8	2.9	–	2.9	1 084.4	26.7	3.3	1 054.4
Williamsport, PA MSA	1 234.9	25.2	23.1	8.9	14.2	2.1	–	2.1	1 209.7	1.2	1.7	1 206.8
In central city	8.9	8.9	8.9	8.9	–	–	–	–	–	–	–	–
Not in central city	1 226.0	16.3	14.2	–	14.2	2.1	–	2.1	1 209.7	1.2	1.7	1 206.8
Less than 100,000	–	–	–	–	–	–	–	–	–	–	–	–
In central city	–	–	–	–	–	–	–	–	–	–	–	–
Not in central city	–	–	–	–	–	–	–	–	–	–	–	–
Outside metropolitan area	23 546.2	201.8	4.9	–	4.9	196.9	38.0	158.9	23 344.4	192.4	156.0	22 995.9

TIPSII [UPF] GPH242 CENSUS90 71582000 01/ 25/ 93 10:06 AM MACHINE: C DATA:CENSUS90*PH2TIPSDA42. 12/16/ 92 21:41:39 TAPE: NONE FRAME: 122
TSF:CENSUS90*92. 12/ 16/ 92 21:42:03 UTF:CENSUS90*93. 12/16/ 92 21:42:03 META:CENSUS90*PH2TABLES42. 12/ 16/92 21:46:30

Table 23. Population, Housing Units, and Land Area for Urbanized Area: 1990

[Density is computed using land area. For definitions of terms and meanings of symbols, see text]

Urbanized Area	Population	Housing units	Area measurements				Density			
			Total area		Land area		Population per—		Housing units per—	
			Square kilometers	Square miles	Square kilometers	Square miles	Square kilometer	Square mile	Square kilometer	Square mile
Allentown--Bethlehem--Easton, PA--NJ (pt.)										
The area	385 619	156 307	350.2	135.2	346.0	133.6	1 114.5	2 886.4	451.8	1 170.0
In central place	202 794	84 431	108.8	42.0	106.8	41.2	1 898.8	4 922.2	790.6	2 049.3
Allentown city	105 090	45 636	46.5	17.9	45.9	17.7	2 289.5	5 937.3	994.2	2 578.3
Bethlehem city	71 428	28 486	50.3	19.4	49.9	19.3	1 431.4	3 700.9	570.9	1 476.0
Easton city	26 276	10 309	12.0	4.6	11.0	4.3	2 388.7	6 110.7	937.2	2 397.4
Urban fringe	182 825	71 876	241.4	93.2	239.2	92.3	764.3	1 980.8	300.5	778.7
Lehigh County (pt.)†	229 845	96 025	196.8	76.0	194.8	75.2	1 179.9	3 056.4	492.9	1 276.9
Alburtis borough	1 415	502	1.8	.7	1.8	.7	786.1	2 021.4	278.9	717.1
Allentown city	105 090	45 636	46.5	17.9	45.9	17.7	2 289.5	5 937.3	994.2	2 578.3
Bethlehem city (pt.)	18 867	8 253	11.5	4.5	11.4	4.4	1 655.0	4 288.0	723.9	1 875.7
Catasauqua borough†	6 662	2 625	3.4	1.3	3.3	1.3	2 018.8	5 124.6	795.5	2 019.2
Coplay borough	3 267	1 350	1.7	.7	1.6	.6	2 041.9	5 445.0	843.8	2 250.0
Emmaus borough	11 157	4 870	7.5	2.9	7.5	2.9	1 487.6	3 847.2	649.3	1 679.3
Fountain Hill borough	4 637	1 936	1.8	.7	1.8	.7	2 576.1	6 624.3	1 075.6	2 765.7
Hanover township†	2 243	1 045	10.9	4.2	10.9	4.2	205.8	534.0	95.9	248.8
Lower Macungie township (pt.)†	15 562	5 655	34.8	13.4	34.8	13.4	447.2	1 161.3	162.5	422.0
Ancient Oaks CDP	2 663	857	5.7	2.2	5.7	2.2	467.2	1 210.5	150.4	389.5
Macungie borough	2 597	1 147	2.6	1.0	2.6	1.0	998.8	2 597.0	441.2	1 147.0
North Whitehall township (pt.)	618	223	2.1	.8	2.1	.8	294.3	772.5	106.2	278.8
Salisbury township (pt.)	11 254	4 221	17.4	6.7	17.1	6.6	658.1	1 705.2	246.8	639.5
South Whitehall township (pt.)	15 616	5 688	16.4	6.3	16.3	6.3	958.0	2 478.7	349.0	902.9
Upper Macungie township (pt.)	5 566	2 130	9.8	3.8	9.8	3.8	568.0	1 464.7	217.3	560.5
Upper Milford township (pt.)†	1 258	461	3.1	1.2	3.1	1.2	405.8	1 048.3	148.7	384.2
Upper Saucon township (pt.)†	2 381	888	4.3	1.7	4.3	1.7	553.7	1 400.6	206.5	522.4
Whitehall township (pt.)	21 655	9 395	21.1	8.2	20.6	7.9	1 051.2	2 741.1	456.1	1 189.2
Fullerton CDP	13 127	6 054	9.7	3.7	9.7	3.7	1 353.3	3 547.8	624.1	1 636.2
Hokendauqua CDP	3 413	1 379	2.9	1.1	2.9	1.1	1 176.9	3 102.7	475.5	1 253.6
Northampton County (pt.)†	155 774	60 282	153.5	59.3	151.1	58.3	1 030.9	2 671.9	399.0	1 034.0
Allen township (pt.)	669	227	1.5	.6	1.5	.6	446.0	1 115.0	151.3	378.3
Bethlehem city (pt.)	52 561	20 233	38.8	15.0	38.5	14.9	1 365.2	3 527.6	525.5	1 357.9
Bethlehem township (pt.)	14 787	5 231	23.3	9.0	23.1	8.9	640.1	1 661.5	226.5	587.8
Middletown CDP	6 866	2 444	6.6	2.6	6.6	2.5	1 040.3	2 746.4	370.3	977.6
East Allen township (pt.)	1 514	468	2.7	1.0	2.7	1.0	560.7	1 514.0	173.3	468.0
Easton city	26 276	10 309	12.0	4.6	11.0	4.3	2 388.7	6 110.7	937.2	2 397.4
Forks township (pt.)	2 833	1 122	3.6	1.4	3.6	1.4	786.9	2 023.6	311.7	801.4
Freemansburg borough	1 946	930	2.0	.8	1.9	.7	1 024.2	2 780.0	489.5	1 328.6
Glendon borough	391	152	1.6	.6	1.6	.6	244.4	651.7	95.0	253.3
Hanover township (pt.)	7 000	2 658	13.4	5.2	13.4	5.2	522.4	1 346.2	198.4	511.2
Hellertown borough†	5 662	2 476	3.5	1.4	3.5	1.4	1 617.7	4 044.3	707.4	1 768.6
Lower Nazareth township (pt.)	2 579	810	4.7	1.8	4.7	1.8	548.7	1 432.8	172.3	450.0
Lower Saucon township (pt.)†	4 666	1 765	16.9	6.5	16.5	6.4	282.8	729.1	107.0	275.8
Northampton borough†	8 717	3 575	7.0	2.7	6.7	2.6	1 301.0	3 352.7	533.6	1 375.0
North Catasauqua borough†	2 867	1 110	2.0	.8	1.9	.7	1 508.9	4 095.7	584.2	1 585.7
Palmer township (pt.)†	14 262	5 408	16.1	6.2	16.1	6.2	885.8	2 300.3	335.9	872.3
Old Orchard CDP	2 598	935	1.7	.6	1.7	.6	1 528.2	4 330.0	550.0	1 558.3
Palmer Heights CDP	3 960	1 459	3.1	1.2	3.1	1.2	1 277.4	3 300.0	470.6	1 215.8
West Easton borough (pt.)	–	–	–	–	–	–	–	–	–	–
Wilson borough (pt.)	–	–	–	–	–	–	–	–	–	–
West Easton borough (pt.)	1 163	457	.9	.3	.8	.3	1 453.8	3 876.7	571.3	1 523.3
Williams township (pt.)	51	26	.4	.1	.4	.1	127.5	510.0	65.0	260.0
Wilson borough (pt.)	7 830	3 325	3.2	1.2	3.2	1.2	2 446.9	6 525.0	1 039.1	2 770.8
Altoona, PA										
The area	76 551	32 701	76.8	29.6	76.7	29.6	998.1	2 586.2	426.3	1 104.8
In central place	51 881	22 698	25.3	9.8	25.3	9.8	2 050.6	5 294.0	897.2	2 316.1
Altoona city	51 881	22 698	25.3	9.8	25.3	9.8	2 050.6	5 294.0	897.2	2 316.1
Urban fringe	24 670	10 003	51.5	19.9	51.4	19.9	480.0	1 239.7	194.6	502.7
Blair County (pt.)†	76 551	32 701	76.8	29.6	76.7	29.6	998.1	2 586.2	426.3	1 104.8
Allegheny township (pt.)	4 799	1 922	16.9	6.5	16.9	6.5	284.0	738.3	113.7	295.7
Altoona city	51 881	22 698	25.3	9.8	25.3	9.8	2 050.6	5 294.0	897.2	2 316.1
Antis township (pt.)	427	157	.4	.2	.4	.2	1 067.5	2 135.0	392.5	785.0
Blair township (pt.)	1 013	401	2.3	.9	2.3	.9	440.4	1 125.6	174.3	445.6
Duncansville borough	1 309	599	1.4	.5	1.4	.5	935.0	2 618.0	427.9	1 198.0
Frankstown township (pt.)	3 094	1 280	6.4	2.5	6.4	2.5	483.4	1 237.6	200.0	512.0
Hollidaysburg borough	5 624	2 395	6.2	2.4	6.2	2.4	907.1	2 343.3	386.3	997.9
Juniata township (pt.)	13	9	–	–	–	–	–	–	–	–
Logan township (pt.)	8 391	3 240	17.8	6.9	17.8	6.9	471.4	1 216.1	182.0	469.6

TIPSII [UPF] GPH242 CENSUS90 71582000 01/25/93 10:06 AM MACHINE: C DATA:CENSUS90*PH2TIPSDA42. 12/16/92 21:41:39 TAPE: NONE FRAME: 123
TSF:CENSUS90*92. 12/16/92 21:42:03 UTF:CENSUS90*93. 12/16/92 21:42:03 META:CENSUS90*PH2TABLES42. 12/16/92 21:46:30

Table 23. Population, Housing Units, and Land Area for Urbanized Area: 1990—Con.

[Density is computed using land area. For definitions of terms and meanings of symbols, see text]

Urbanized Area	Population	Housing units	Area measurements: Total area: Square kilometers	Total area: Square miles	Land area: Square kilometers	Land area: Square miles	Density: Population per— Square kilometer	Population per— Square mile	Housing units per— Square kilometer	Housing units per— Square mile
Erie, PA										
The area	177 668	72 595	165.0	63.7	149.4	57.7	1 189.2	3 079.2	485.9	1 258.1
In central place	108 718	45 424	72.1	27.8	56.9	22.0	1 910.7	4 941.7	798.3	2 064.7
Erie city	108 718	45 424	72.5	28.0	56.9	22.0	1 910.7	4 941.7	798.3	2 064.7
Urban fringe	68 950	27 171	92.5	35.7	92.4	35.7	746.2	1 931.4	294.1	761.1
Erie County (pt.)	177 668	72 595	165.0	63.7	149.4	57.7	1 189.2	3 079.2	485.9	1 258.1
Erie city	108 718	45 424	72.5	28.0	56.9	22.0	1 910.7	4 941.7	798.3	2 064.7
Fairview township (pt.)	3 012	1 005	7.1	2.7	7.1	2.7	424.2	1 115.6	141.5	372.2
Harborcreek township (pt.)	9 706	3 184	17.4	6.7	17.4	6.7	557.8	1 448.7	183.0	475.2
Northwest Harborcreek CDP	6 662	2 283	11.7	4.5	11.7	4.5	569.4	1 480.4	195.1	507.3
Lawrence Park township	4 310	1 631	4.8	1.9	4.8	1.9	897.9	2 268.4	339.8	858.4
Lawrence Park CDP	4 310	1 631	4.8	1.9	4.8	1.9	897.9	2 268.4	339.8	858.4
McKean township (pt.)	999	344	1.3	.5	1.3	.5	768.5	1 998.0	264.6	688.0
Millcreek township (pt.)	45 260	18 673	55.3	21.3	55.2	21.3	819.9	2 124.9	338.3	876.7
Summit township (pt.)	2 008	796	5.3	2.0	5.3	2.0	378.9	1 004.0	150.2	398.0
Wesleyville borough	3 655	1 538	1.4	.5	1.4	.5	2 610.7	7 310.0	1 098.6	3 076.0
Hagerstown, MD--PA--WV (pt.)										
The area	1 212	462	4.7	1.8	4.7	1.8	257.9	673.3	98.3	256.7
In central place	–	–	–	–	–	–	–	–	–	–
Urban fringe	1 212	462	4.7	1.8	4.7	1.8	257.9	673.3	98.3	256.7
Franklin County (pt.)†	1 212	462	4.7	1.8	4.7	1.8	257.9	673.3	98.3	256.7
Antrim township (pt.)	1 212	462	4.7	1.8	4.7	1.8	257.9	673.3	98.3	256.7
Harrisburg, PA										
The area	292 904	126 273	414.6	160.1	387.9	149.8	755.1	1 955.3	325.5	842.9
In central place	52 376	24 590	29.6	11.4	21.0	8.1	2 494.1	6 466.2	1 171.0	3 035.8
Harrisburg city	52 376	24 590	29.6	11.4	21.0	8.1	2 494.1	6 466.2	1 171.0	3 035.8
Urban fringe	240 528	101 683	385.0	148.6	366.9	141.6	655.6	1 698.6	277.1	718.1
Cumberland County (pt.)†	96 808	39 636	119.9	46.3	119.4	46.1	810.8	2 100.0	332.0	859.8
Camp Hill borough	7 831	3 589	5.6	2.1	5.6	2.1	1 398.4	3 729.0	640.9	1 709.0
East Pennsboro township (pt.)	14 807	5 974	21.0	8.1	21.0	8.1	705.1	1 828.0	284.5	737.5
Enola CDP	5 961	2 419	4.8	1.9	4.8	1.9	1 241.9	3 137.4	504.0	1 273.2
Hampden township (pt.)	18 511	7 074	29.4	11.3	28.9	11.2	640.5	1 652.8	244.8	631.6
Lemoyne borough	3 959	1 953	4.0	1.6	4.0	1.6	989.8	2 474.4	488.3	1 220.6
Lower Allen township (pt.)	14 214	5 701	18.1	7.0	18.1	7.0	785.3	2 030.6	315.0	814.4
Lower Allen CDP	6 329	2 921	6.1	2.3	6.1	2.3	1 037.5	2 751.7	478.9	1 270.0
Mechanicsburg borough	9 452	4 067	6.7	2.6	6.7	2.6	1 410.7	3 635.4	607.0	1 564.2
Monroe township (pt.)	740	308	2.2	.8	2.2	.8	336.4	925.0	140.0	385.0
New Cumberland borough	7 665	3 410	4.3	1.7	4.3	1.7	1 782.6	4 508.8	793.0	2 005.9
Shiremanstown borough	1 567	752	.8	.3	.8	.3	1 958.8	5 223.3	940.0	2 506.7
Silver Spring township (pt.)	1 908	739	5.4	2.1	5.4	2.1	353.3	908.6	136.9	351.9
Upper Allen township (pt.)	11 904	4 048	19.1	7.4	19.1	7.4	623.2	1 608.6	211.9	547.0
West Fairview borough	1 403	584	.8	.3	.8	.3	1 753.8	4 676.7	730.0	1 946.7
Wormleysburg borough	2 847	1 437	2.4	.9	2.4	.9	1 186.3	3 163.3	598.8	1 596.7
Dauphin County (pt.)	175 861	78 127	246.3	95.1	220.2	85.0	798.6	2 069.0	354.8	919.1
Derry township (pt.)	15 426	7 056	45.0	17.4	44.8	17.3	344.3	891.7	157.5	407.9
Hershey CDP	11 860	5 490	38.0	14.7	37.9	14.6	312.9	812.3	144.9	376.0
Harrisburg city	52 376	24 590	29.6	11.4	21.0	8.1	2 494.1	6 466.2	1 171.0	3 035.8
Highspire borough	2 668	1 253	1.9	.7	1.9	.7	1 404.2	3 811.4	659.5	1 790.0
Hummelstown borough	3 981	1 838	3.4	1.3	3.3	1.3	1 206.4	3 062.3	557.0	1 413.8
Londonderry township (pt.)	36	13	–	–	–	–	–	–	–	–
Lower Paxton township (pt.)	37 603	16 372	56.4	21.8	56.4	21.8	666.7	1 724.9	290.3	751.0
Colonial Park CDP	13 777	6 546	12.3	4.8	12.3	4.8	1 120.1	2 870.2	532.2	1 363.8
Linglestown CDP	5 862	2 156	9.7	3.7	9.7	3.7	604.3	1 584.3	222.3	582.7
Paxtonia CDP	4 862	2 032	6.1	2.4	6.1	2.4	797.0	2 025.8	333.1	846.7
Progress CDP (pt.)	2 352	1 089	1.4	.6	1.4	.6	1 680.0	3 920.0	777.9	1 815.0
Rutherford CDP (pt.)	–	–	–	–	–	–	–	–	–	–
Lower Swatara township (pt.)	5 919	2 235	22.9	8.8	16.1	6.2	367.6	954.7	138.8	360.5
Middletown borough	9 254	4 201	5.4	2.1	5.3	2.0	1 746.0	4 627.0	792.6	2 100.5
Paxtang borough	1 599	706	1.1	.4	1.1	.4	1 453.6	3 997.5	641.8	1 765.0
Penbrook borough	2 791	1 305	1.2	.5	1.2	.5	2 325.8	5 582.0	1 087.5	2 610.0
Royalton borough	1 120	456	.9	.4	.9	.3	1 244.4	3 733.3	506.7	1 520.0
South Hanover township (pt.)	846	337	1.4	.5	1.3	.5	650.8	1 692.0	259.2	674.0
Steelton borough	5 152	2 302	4.7	1.8	4.7	1.8	1 096.2	2 862.2	489.8	1 278.9
Susquehanna township (pt.)	17 030	7 402	31.1	12.0	27.5	10.6	619.3	1 606.6	269.2	698.3
Progress CDP (pt.)	7 302	3 435	5.3	2.0	5.3	2.0	1 377.7	3 651.0	648.1	1 717.5
Swatara township†	19 661	7 900	40.7	15.7	34.2	13.2	574.9	1 489.5	231.0	598.5
Bressler-Enhaut-Oberlin CDP	2 660	1 084	1.5	.6	1.5	.6	1 773.3	4 433.3	722.7	1 806.7
Lawnton CDP	3 221	1 373	3.0	1.2	3.0	1.2	1 073.7	2 684.2	457.7	1 144.2
Rutherford CDP (pt.)	3 481	1 404	3.0	1.2	3.0	1.2	1 160.3	2 900.8	468.0	1 170.0
West Hanover township (pt.)	399	161	.5	.2	.5	.2	798.0	1 995.0	322.0	805.0

TIPSII [UPF] GPH242 CENSUS90 71582000 01/25/93 10:06 AM MACHINE: C DATA:CENSUS90*PH2TIPSDA42. 12/16/92 21:41:39 TAPE: NONE FRAME: 124
TSF:CENSUS90*92. 12/16/92 21:42:03 UTF:CENSUS90*93. 12/16/92 21:42:03 META:CENSUS90*PH2TABLES42. 12/16/92 21:46:30

Table 23. Population, Housing Units, and Land Area for Urbanized Area: 1990—Con.

[Density is computed using land area. For definitions of terms and meanings of symbols, see text]

Urbanized Area	Population	Housing units	Area measurements				Density			
			Total area		Land area		Population per—		Housing units per—	
			Square kilometers	Square miles	Square kilometers	Square miles	Square kilometer	Square mile	Square kilometer	Square mile
Harrisburg, PA—Con.										
Lebanon County (pt.)†	9 785	4 338	8.2	3.2	8.2	3.2	1 193.3	3 057.8	529.0	1 355.6
North Londonderry township (pt.)	2 875	1 218	3.4	1.3	3.4	1.3	845.6	2 211.5	358.2	936.9
Palmyra borough	6 910	3 120	4.8	1.9	4.8	1.9	1 439.6	3 636.8	650.0	1 642.1
Perry County (pt.)	2 425	1 050	6.2	2.4	6.2	2.4	391.1	1 010.4	169.4	437.5
Marysville borough	2 425	1 050	6.2	2.4	6.2	2.4	391.1	1 010.4	169.4	437.5
York County (pt.)†	8 025	3 122	34.0	13.1	33.9	13.1	236.7	612.6	92.1	238.3
Fairview township (pt.)	8 025	3 122	34.0	13.1	33.9	13.1	236.7	612.6	92.1	238.3
Johnstown, PA										
The area	77 841	36 110	94.6	36.5	93.5	36.1	832.5	2 156.3	386.2	1 000.3
In central place	28 134	14 667	15.8	6.1	15.2	5.8	1 850.9	4 850.7	964.9	2 528.8
Johnstown city	28 134	14 667	15.8	6.1	15.2	5.8	1 850.9	4 850.7	964.9	2 528.8
Urban fringe	49 707	21 443	78.9	30.4	78.3	30.2	634.8	1 645.9	273.9	710.0
Cambria County (pt.)†	71 572	33 342	87.6	33.8	86.4	33.4	828.4	2 142.9	385.9	998.3
Brownstown borough	937	393	.7	.3	.7	.3	1 338.6	3 123.3	561.4	1 310.0
Conemaugh township (pt.)	1 526	601	9.7	3.7	9.6	3.7	159.0	412.4	62.6	162.4
Daisytown borough	367	144	.7	.3	.7	.3	524.3	1 223.3	205.7	480.0
Dale borough	1 642	799	.5	.2	.5	.2	3 284.0	8 210.0	1 598.0	3 995.0
East Conemaugh borough	1 470	723	.8	.3	.7	.3	2 100.0	4 900.0	1 032.9	2 410.0
East Taylor township (pt.)	1 768	707	7.2	2.8	7.1	2.7	249.0	654.8	99.6	261.9
Ferndale borough	2 020	883	1.0	.4	.9	.4	2 244.4	5 050.0	981.1	2 207.5
Franklin borough	565	263	1.5	.6	1.4	.6	403.6	941.7	187.9	438.3
Geistown borough	2 749	1 133	2.8	1.1	2.8	1.1	981.8	2 499.1	404.6	1 030.0
Jackson township (pt.)	24	10	.1	–	.1	–	240.0	–	100.0	–
Johnstown city	28 134	14 667	15.8	6.1	15.2	5.8	1 850.9	4 850.7	964.9	2 528.8
Lorain borough	824	363	.8	.3	.8	.3	1 030.0	2 746.7	453.8	1 210.0
Lower Yoder township (pt.)	2 926	1 359	5.9	2.3	5.9	2.3	495.9	1 272.2	230.3	590.9
Middle Taylor township (pt.)	138	58	.7	.3	.7	.3	197.1	460.0	82.9	193.3
Richland township (pt.)	9 434	3 957	14.8	5.7	14.7	5.7	641.8	1 655.1	269.2	694.2
Belmont CDP (pt.)	2 247	900	3.1	1.2	3.0	1.2	749.0	1 872.5	300.0	750.0
Scalp Level borough	1 158	476	1.6	.6	1.6	.6	723.8	1 930.0	297.5	793.3
Southmont borough†	2 415	1 072	2.7	1.1	2.7	1.1	894.4	2 195.5	397.0	974.5
Stonycreek township (pt.)	3 239	1 458	7.0	2.7	7.0	2.7	462.7	1 199.6	208.3	540.0
Belmont CDP (pt.)	937	460	1.7	.6	1.7	.6	551.2	1 561.7	270.6	766.7
Upper Yoder township (pt.)	4 224	1 766	6.1	2.3	6.0	2.3	704.0	1 836.5	294.3	767.8
Elim CDP	3 861	1 641	5.3	2.0	5.2	2.0	742.5	1 930.5	315.6	820.5
Westmont borough†	5 789	2 413	6.2	2.4	6.2	2.4	933.7	2 412.1	389.2	1 005.4
West Taylor township (pt.)	223	97	1.2	.4	1.1	.4	202.7	557.5	88.2	242.5
Somerset County (pt.)	6 269	2 768	7.1	2.7	7.1	2.7	883.0	2 321.9	389.9	1 025.2
Paint borough	1 091	386	.9	.3	.9	.3	1 212.2	3 636.7	428.9	1 286.7
Paint township (pt.)	422	167	.8	.3	.8	.3	527.5	1 406.7	208.8	556.7
Windber borough	4 756	2 215	5.4	2.1	5.4	2.1	880.7	2 264.8	410.2	1 054.8
Lancaster, PA										
The area	193 583	76 506	230.5	89.0	226.2	87.3	855.8	2 217.4	338.2	876.4
In central place	55 551	22 468	19.1	7.4	19.1	7.4	2 908.4	7 506.9	1 176.3	3 036.2
Lancaster city	55 551	22 468	19.1	7.4	19.1	7.4	2 908.4	7 506.9	1 176.3	3 036.2
Urban fringe	138 032	54 038	211.3	81.6	207.1	80.0	666.5	1 725.4	260.9	675.5
Lancaster County (pt.)†	190 464	75 274	228.4	88.2	224.1	86.5	849.9	2 201.9	335.9	870.2
Columbia borough	10 701	4 452	6.8	2.6	6.2	2.4	1 726.0	4 458.8	718.1	1 855.0
Conestoga township (pt.)†	233	79	1.1	.4	1.1	.4	211.8	582.5	71.8	197.5
East Hempfield township (pt.)†	16 823	6 725	30.1	11.6	30.1	11.6	558.9	1 450.3	223.4	579.7
Salunga-Landisville CDP (pt.)	2 703	1 025	4.7	1.8	4.7	1.8	575.1	1 501.7	218.1	569.4
East Lampeter township (pt.)†	6 968	3 090	13.3	5.1	13.3	5.1	523.9	1 366.3	232.3	605.9
Leacock-Leola-Bareville CDP (pt.)	–	–	–	–	–	–	–	–	–	–
East Petersburg borough	4 197	1 601	3.3	1.3	3.3	1.3	1 271.8	3 228.5	485.2	1 231.5
Lancaster city	55 551	22 468	19.1	7.4	19.1	7.4	2 908.4	7 506.9	1 176.3	3 036.2
Lancaster township (pt.)†	12 946	5 449	13.0	5.0	13.0	5.0	995.8	2 589.2	419.2	1 089.8
Lititz borough	8 280	3 217	6.0	2.3	6.0	2.3	1 380.0	3 600.0	536.2	1 398.7
Manheim township (pt.)†	26 183	10 137	40.5	15.6	40.5	15.6	646.5	1 678.4	250.3	649.8
Manor township (pt.)†	6 993	2 886	10.1	3.9	10.1	3.9	692.4	1 793.1	285.7	740.0
Millersville borough	8 099	2 324	5.2	2.0	5.2	2.0	1 557.5	4 049.5	446.9	1 162.0
Mountville borough†	1 977	791	2.2	.9	2.2	.9	898.6	2 196.7	359.5	878.9
Pequea township (pt.)†	1 192	444	1.9	.7	1.9	.7	627.4	1 702.9	233.7	634.3
Willow Street CDP (pt.)	1 192	444	1.9	.7	1.9	.7	627.4	1 702.9	233.7	634.3
Upper Leacock township (pt.)†	5 017	1 924	11.4	4.4	11.4	4.4	440.1	1 140.2	168.8	437.3
Leacock-Leola-Bareville CDP (pt.)	4 772	1 839	10.8	4.2	10.8	4.2	441.9	1 136.2	170.3	437.9
Warwick township (pt.)†	3 011	1 128	5.1	2.0	5.0	1.9	602.2	1 584.7	225.6	593.7
West Earl township (pt.)†	3 398	1 181	11.1	4.3	11.0	4.2	308.9	809.0	107.4	281.2
Leacock-Leola-Bareville CDP (pt.)	913	303	4.0	1.5	4.0	1.5	228.3	608.7	75.8	202.0
West Hempfield township (pt.)†	11 192	3 996	26.0	10.0	22.5	8.7	497.4	1 286.4	177.6	459.3
Salunga-Landisville CDP (pt.)	1 536	555	3.1	1.2	3.1	1.2	495.5	1 280.0	179.0	462.5

TIPSII [UPF] GPH242 CENSUS90 71582000 01/25/93 10:06 AM MACHINE: C DATA:CENSUS90*PH2TIPSDA42. 12/16/92 21:41:39 TAPE: NONE FRAME: 125
TSF:CENSUS90*92. 12/16/92 21:42:03 UTF:CENSUS90*93. 12/16/92 21:42:03 META:CENSUS90*PH2TABLES42. 12/16/92 21:46:30

Table 23. **Population, Housing Units, and Land Area for Urbanized Area: 1990**—Con.

[Density is computed using land area. For definitions of terms and meanings of symbols, see text]

Urbanized Area	Population	Housing units	Area measurements				Density			
			Total area		Land area		Population per—		Housing units per—	
			Square kilometers	Square miles	Square kilometers	Square miles	Square kilometer	Square mile	Square kilometer	Square mile
Lancaster, PA—Con.										
Lancaster County (pt.)†—Con.										
West Lampeter township (pt.)†	7 703	3 382	22.2	8.6	22.2	8.6	347.0	895.7	152.3	393.3
Willow Street CDP (pt.)	4 625	2 184	12.2	4.7	12.2	4.7	379.1	984.0	179.0	464.7
York County (pt.)†	3 119	1 232	2.1	.8	2.1	.8	1 485.2	3 898.8	586.7	1 540.0
Hellam township (pt.)	723	249	.5	.2	.5	.2	1 446.0	3 615.0	498.0	1 245.0
Wrightsville borough	2 396	983	1.6	.6	1.6	.6	1 497.5	3 993.3	614.4	1 638.3
Monessen, PA										
The area	65 072	29 885	125.8	48.6	119.3	46.0	545.4	1 414.6	250.5	649.7
In central place	9 901	4 902	7.9	3.1	7.5	2.9	1 320.1	3 414.1	653.6	1 690.3
Monessen city	9 901	4 902	7.9	3.1	7.5	2.9	1 320.1	3 414.1	653.6	1 690.3
Urban fringe	55 171	24 983	117.9	45.5	111.7	43.1	493.9	1 280.1	223.7	579.7
Fayette County (pt.)†	11 270	5 164	18.1	7.0	16.9	6.5	666.9	1 733.8	305.6	794.5
Belle Vernon borough	1 213	648	.8	.3	.7	.3	1 732.9	4 043.3	925.7	2 160.0
Brownsville borough	3 164	1 541	2.9	1.1	2.6	1.0	1 216.9	3 164.0	592.7	1 541.0
Brownsville township (pt.)	466	218	.3	.1	.3	.1	1 553.3	4 660.0	726.7	2 180.0
Fayette City borough	713	340	.8	.3	.7	.3	1 018.6	2 376.7	485.7	1 133.3
Luzerne township (pt.)	1 414	597	3.9	1.5	3.9	1.5	362.6	942.7	153.1	398.0
Hiller CDP	1 401	594	3.9	1.5	3.9	1.5	359.2	934.0	152.3	396.0
Newell borough	518	217	2.0	.8	1.6	.6	323.8	863.3	135.6	361.7
Washington township (pt.)	3 782	1 603	7.4	2.8	7.1	2.7	532.7	1 400.7	225.8	593.7
Lynnwood-Pricedale CDP (pt.)	1 066	473	1.3	.5	1.3	.5	820.0	2 132.0	363.8	946.0
Washington County (pt.)†	36 333	16 475	79.3	30.6	75.3	29.1	482.5	1 248.6	218.8	566.2
Allenport borough	595	276	5.7	2.2	5.3	2.1	112.3	283.3	52.1	131.4
California borough	5 748	2 038	29.1	11.2	28.6	11.0	201.0	522.5	71.3	185.3
Carroll township (pt.)	5 162	2 036	16.6	6.4	16.3	6.3	316.7	819.4	124.9	323.2
Baidland CDP	1 620	634	5.1	2.0	5.1	2.0	317.6	810.0	124.3	317.0
Wickerham Manor-Fisher CDP†	1 931	750	5.6	2.2	5.6	2.2	344.8	877.7	133.9	340.9
Charleroi borough	5 014	2 637	2.2	.9	2.0	.8	2 507.0	6 267.5	1 318.5	3 296.3
Coal Center borough	184	97	.4	.1	.3	.1	613.3	1 840.0	323.3	970.0
Donora borough	5 928	2 957	5.3	2.0	4.9	1.9	1 209.8	3 120.0	603.5	1 556.3
Dunlevy borough	417	192	1.5	.6	1.3	.5	320.8	834.0	147.7	384.0
Elco borough	373	162	.9	.4	.7	.3	532.9	1 243.3	231.4	540.0
Fallowfield township (pt.)	294	133	.4	.2	.4	.2	735.0	1 470.0	332.5	665.0
Monongahela city	4 928	2 419	5.5	2.1	5.0	1.9	985.6	2 593.7	483.8	1 273.2
New Eagle borough	2 172	951	2.9	1.1	2.7	1.0	804.4	2 172.0	352.2	951.0
North Charleroi borough	1 562	736	.8	.3	.7	.3	2 231.4	5 206.7	1 051.4	2 453.3
Roscoe borough	872	426	.6	.2	.5	.2	1 744.0	4 360.0	852.0	2 130.0
Speers borough	1 284	555	2.8	1.1	2.5	1.0	513.6	1 284.0	222.0	555.0
Stockdale borough	630	286	.8	.3	.7	.3	900.0	2 100.0	408.6	953.3
West Brownsville borough	1 170	574	3.7	1.4	3.4	1.3	344.1	900.0	168.8	441.5
Westmoreland County (pt.)†	17 469	8 246	28.4	11.0	27.1	10.5	644.6	1 663.7	304.3	785.3
Monessen city	9 901	4 902	7.9	3.1	7.5	2.9	1 320.1	3 414.1	653.6	1 690.3
North Belle Vernon borough	2 112	986	1.1	.4	1.1	.4	1 920.0	5 280.0	896.4	2 465.0
Rostraver township (pt.)	5 456	2 358	19.4	7.5	18.5	7.1	294.9	768.5	127.5	332.1
Lynnwood-Pricedale CDP (pt.)	1 598	699	2.0	.8	2.0	.8	799.0	1 997.5	349.5	873.8
Philadelphia, PA--NJ (pt.)										
The area	3 277 336	1 324 965	2 156.1	832.5	2 094.3	808.6	1 564.9	4 053.1	632.7	1 638.6
In central place	1 616 326	687 979	378.7	146.2	359.1	138.7	4 501.0	11 653.4	1 915.8	4 960.2
Norristown borough	30 749	13 080	9.1	3.5	9.1	3.5	3 379.0	8 785.4	1 437.4	3 737.1
Philadelphia city	1 585 577	674 899	369.5	142.7	350.0	135.1	4 530.2	11 736.3	1 928.3	4 995.6
Urban fringe	1 661 010	636 986	1 777.5	686.3	1 735.1	669.9	957.3	2 479.5	367.1	950.9
Bucks County (pt.)†	376 182	137 326	447.0	172.6	427.8	165.2	879.3	2 277.1	321.0	831.3
Bensalem township†	56 788	22 713	54.3	21.0	51.7	20.0	1 098.4	2 839.4	439.3	1 135.7
Cornwells Heights-Eddington CDP	3 621	1 225	2.6	1.0	2.6	1.0	1 392.7	3 621.0	471.2	1 225.0
Bristol borough	10 405	4 137	5.1	2.0	4.5	1.7	2 312.2	6 120.6	919.3	2 433.5
Bristol township†	57 129	20 073	44.4	17.1	41.5	16.0	1 376.6	3 570.6	483.7	1 254.6
Croydon CDP	9 967	3 738	6.2	2.4	6.2	2.4	1 607.6	4 152.9	602.9	1 557.5
Fairless Hills CDP (pt.)	–	–	–	–	–	–	–	–	–	–
Levittown CDP (pt.)	29 303	9 916	12.4	4.8	12.4	4.8	2 363.1	6 104.8	799.7	2 065.8
Buckingham township (pt.)	2 500	850	6.8	2.6	6.8	2.6	367.6	961.5	125.0	326.9
Chalfont borough	3 069	1 144	4.3	1.7	4.3	1.7	713.7	1 805.3	266.0	672.9
Doylestown borough	8 575	4 100	5.6	2.2	5.6	2.2	1 531.3	3 897.7	732.1	1 863.6
Doylestown township (pt.)	13 463	4 495	28.2	10.9	28.2	10.9	477.4	1 235.1	159.4	412.4
Falls township (pt.)†	28 935	10 809	63.3	24.4	52.2	20.2	554.3	1 432.4	207.1	535.1
Fairless Hills CDP (pt.)	9 026	3 487	5.0	1.9	4.9	1.9	1 842.0	4 750.5	711.6	1 835.3
Levittown CDP (pt.)	12 548	4 192	6.2	2.4	6.0	2.3	2 091.3	5 455.7	698.7	1 822.6
Hilltown township (pt.)	1 710	627	1.0	.4	1.0	.4	1 710.0	4 275.0	627.0	1 567.5
Hulmeville borough	916	333	1.0	.4	1.0	.4	916.0	2 290.0	333.0	832.5
Ivyland borough	490	192	.9	.4	.9	.4	544.4	1 225.0	213.3	480.0
Langhorne borough	1 361	545	1.3	.5	1.3	.5	1 046.9	2 722.0	419.2	1 090.0

TIPSII [UPF] GPH242 CENSUS90 71582000 01/ 25/ 93 10:06 AM MACHINE: C DATA:CENSUS90*PH2TIPSDA42 12/16/ 92 21:41:39 TAPE: NONE FRAME: 126
TSF:CENSUS90*92. 12/ 16/ 92 21:42:03 UTF:CENSUS90*93. 12/16/ 92 21:42:03 META:CENSUS90*PH2TABLES42. 12/ 16/ 92 21:46:30

Table 23. Population, Housing Units, and Land Area for Urbanized Area: 1990—Con.

[Density is computed using land area. For definitions of terms and meanings of symbols, see text]

Urbanized Area	Population	Housing units	Area measurements				Density			
			Total area		Land area		Population per—		Housing units per—	
			Square kilometers	Square miles	Square kilometers	Square miles	Square kilometer	Square mile	Square kilometer	Square mile
Philadelphia, PA--NJ (pt.)—Con.										
Bucks County (pt.)†—Con.										
Langhorne Manor borough	807	304	1.5	.6	1.5	.6	538.0	1 345.0	202.7	506.7
Lower Makefield township (pt.)	1 119	485	1.1	.4	1.1	.4	1 017.3	2 797.5	440.9	1 212.5
Lower Southampton township†	19 860	7 263	17.3	6.7	17.3	6.7	1 148.0	2 964.2	419.8	1 084.0
Feasterville-Trevose CDP	6 696	2 690	3.4	1.3	3.4	1.3	1 969.4	5 150.8	791.2	2 069.2
Middletown township (pt.)	43 061	14 941	49.5	19.1	49.5	19.1	869.9	2 254.5	301.8	782.3
Levittown CDP (pt.)	13 511	4 360	7.9	3.1	7.9	3.1	1 710.3	4 358.4	551.9	1 406.5
Woodbourne CDP	2 953	829	3.2	1.2	3.2	1.2	922.8	2 460.8	259.1	690.8
New Britain borough	2 174	828	3.3	1.3	3.3	1.3	658.8	1 672.3	250.9	636.9
New Britain township (pt.)	6 505	2 355	10.3	4.0	10.3	4.0	631.6	1 626.3	228.6	588.8
Brittany Farms-Highlands CDP	2 747	1 146	3.1	1.2	3.1	1.2	886.1	2 289.2	369.7	955.0
Newtown borough	2 565	1 104	1.4	.5	1.4	.5	1 832.1	5 130.0	788.6	2 208.0
Newtown township (pt.)	10 311	3 976	14.8	5.7	14.8	5.7	696.7	1 808.9	268.6	697.5
Northampton township (pt.)	34 647	11 261	58.9	22.7	58.2	22.5	595.3	1 539.9	193.5	500.5
Churchville CDP	4 255	1 180	5.3	2.0	5.2	2.0	818.3	2 127.5	226.9	590.0
Richboro CDP	5 332	1 548	10.9	4.2	10.9	4.2	489.2	1 269.5	142.0	368.6
Village Shires CDP	4 364	1 770	3.1	1.2	3.1	1.2	1 407.7	3 636.7	571.0	1 475.0
Penndel borough	2 703	988	1.1	.4	1.1	.4	2 457.3	6 757.5	898.2	2 470.0
Telford borough (pt.)	1 673	761	1.4	.5	1.4	.5	1 195.0	3 346.0	543.6	1 522.0
Tullytown borough	2 339	873	5.4	2.1	4.1	1.6	570.5	1 461.9	212.9	545.6
Upper Southampton township†	16 076	5 918	17.1	6.6	17.1	6.6	940.1	2 435.8	346.1	896.7
Warminster township†	32 832	11 207	26.4	10.2	26.4	10.2	1 243.6	3 218.8	424.5	1 098.7
Warminster Heights CDP	4 310	1 701	1.6	.6	1.6	.6	2 693.8	7 183.3	1 063.1	2 835.0
Warrington township (pt.)	10 486	3 853	17.3	6.7	17.3	6.7	606.1	1 565.1	222.7	575.1
Warwick township (pt.)	3 683	1 191	4.1	1.6	4.1	1.6	898.3	2 301.9	290.5	744.4
Chester County (pt.)	212 834	82 465	305.9	118.1	304.2	117.5	699.7	1 811.4	271.1	701.8
Birmingham township (pt.)	190	67	.4	.2	.4	.2	475.0	950.0	167.5	335.0
Caln township (pt.)	10 942	3 896	16.2	6.3	16.2	6.3	675.4	1 736.8	240.5	618.4
Thorndale CDP	3 518	1 321	4.6	1.8	4.5	1.7	781.8	2 069.4	293.6	777.1
Charlestown township (pt.)	767	126	.8	.3	.8	.3	958.8	2 556.7	157.5	420.0
Coatesville city	11 038	4 391	4.8	1.9	4.8	1.9	2 299.6	5 809.5	914.8	2 311.1
Downingtown borough	7 749	3 157	5.7	2.2	5.7	2.2	1 359.5	3 522.3	553.9	1 435.0
East Bradford township (pt.)	3 829	1 307	9.4	3.6	9.4	3.6	407.3	1 063.6	139.0	363.1
East Brandywine township (pt.)	497	147	1.8	.7	1.8	.7	276.1	710.0	81.7	210.0
East Caln township	2 619	1 082	9.6	3.7	9.4	3.6	278.6	727.5	115.1	300.6
East Fallowfield township (pt.)	235	90	.4	.1	.4	.1	587.5	2 350.0	225.0	900.0
East Goshen township (pt.)	14 206	6 229	20.2	7.8	20.2	7.8	703.3	1 821.3	308.4	798.6
West Goshen CDP (pt.)	–	–	–	–	–	–	–	–	–	–
East Pikeland township (pt.)	4 007	1 368	7.3	2.8	7.3	2.8	548.9	1 431.1	187.4	488.6
Easttown township (pt.)	9 089	3 314	17.4	6.7	17.4	6.7	522.4	1 356.6	190.5	494.6
Devon-Berwyn CDP	5 019	1 935	6.5	2.5	6.5	2.5	772.2	2 007.6	297.7	774.0
East Vincent township (pt.)	1 827	756	4.1	1.6	4.1	1.6	445.6	1 141.9	184.4	472.5
East Whiteland township (pt.)	7 887	2 813	16.6	6.4	16.6	6.4	475.1	1 232.3	169.5	439.5
Malvern borough	2 944	1 319	3.2	1.3	3.2	1.3	920.0	2 264.6	412.2	1 014.6
Modena borough	563	206	.9	.3	.9	.3	625.6	1 876.7	228.9	686.7
Phoenixville borough	15 066	6 623	9.7	3.7	9.3	3.6	1 620.0	4 185.0	712.2	1 839.7
Schuylkill township (pt.)	4 174	1 600	11.8	4.6	11.4	4.4	366.1	948.6	140.4	363.6
South Coatesville borough	1 026	411	4.4	1.7	4.4	1.7	233.2	603.5	93.4	241.8
Spring City borough	3 433	1 474	2.1	.8	2.0	.8	1 716.5	4 291.3	737.0	1 842.5
Thornbury township (pt.)	673	231	3.7	1.4	3.7	1.4	181.9	480.7	62.4	165.0
Tredyffrin township (pt.)	26 010	11 253	33.7	13.0	33.6	13.0	774.1	2 000.8	334.9	865.6
Chesterbrook CDP	4 561	2 396	4.2	1.6	4.2	1.6	1 086.0	2 850.6	570.5	1 497.5
Paoli CDP (pt.)	2 355	1 046	2.1	.8	2.1	.8	1 121.4	2 943.8	498.1	1 307.5
Uwchlan township (pt.)	12 392	4 545	17.1	6.6	17.1	6.6	724.7	1 877.6	265.8	688.6
Lionville-Marchwood CDP	6 468	2 548	6.5	2.5	6.5	2.5	995.1	2 587.2	392.0	1 019.2
Valley township (pt.)	3 618	1 371	9.6	3.7	9.6	3.7	376.9	977.8	142.8	370.5
West Bradford township (pt.)	4 428	1 336	8.8	3.4	8.8	3.4	503.2	1 302.4	151.8	392.9
West Chester borough	18 041	6 457	4.8	1.8	4.8	1.8	3 758.5	10 022.8	1 345.2	3 587.2
West Goshen township (pt.)	18 047	6 786	30.7	11.8	30.4	11.7	593.7	1 542.5	223.2	580.0
West Goshen CDP (pt.)	8 948	3 431	7.4	2.8	7.4	2.8	1 209.2	3 195.7	463.6	1 225.4
West Pikeland township (pt.)	150	50	.2	.1	.2	.1	750.0	1 500.0	250.0	500.0
Westtown township (pt.)	9 526	3 131	16.9	6.5	16.9	6.5	563.7	1 465.5	185.3	481.7
West Whiteland township (pt.)	12 121	4 800	25.4	9.8	25.4	9.8	477.2	1 236.8	189.0	489.8
Exton CDP	2 550	1 277	8.2	3.2	8.2	3.2	311.0	796.9	155.7	399.1
Willistown township (pt.)	5 740	2 129	7.9	3.1	7.9	3.1	726.6	1 851.6	269.5	686.8
Paoli CDP (pt.)	3 248	1 183	3.1	1.2	3.1	1.2	1 047.7	2 706.7	381.6	985.8
Delaware County (pt.)	535 032	206 531	396.1	152.9	379.5	146.5	1 409.8	3 652.1	544.2	1 409.8
Aldan borough	4 549	1 816	1.5	.6	1.5	.6	3 032.7	7 581.7	1 210.7	3 026.7
Aston township†	15 080	5 262	14.9	5.7	14.9	5.7	1 012.1	2 645.6	353.2	923.2
Village Green-Green Ridge CDP	9 026	3 276	4.7	1.8	4.7	1.8	1 920.4	5 014.4	697.0	1 820.0
Bethel township (pt.)	1 181	399	4.8	1.9	4.8	1.9	246.0	621.6	83.1	210.0
Brookhaven borough	8 567	3 595	4.4	1.7	4.4	1.7	1 947.0	5 039.4	817.0	2 114.7
Chester city	41 856	16 512	15.6	6.0	12.5	4.8	3 348.5	8 720.0	1 321.0	3 440.0

TIPSII [UPF] GPH242 CENSUS90 71582000 01/25/93 10:06 AM MACHINE: C DATA:CENSUS90*PH2TIPSDA42. 12/16/92 21:41:39 TAPE: NONE FRAME: 127
TSF:CENSUS90*92. 12/16/92 21:42:03 UTF:CENSUS90*93. 12/16/92 21:42:03 META:CENSUS90*PH2TABLES42. 12/16/92 21:46:30

Table 23. **Population, Housing Units, and Land Area for Urbanized Area: 1990**—Con.

[Density is computed using land area. For definitions of terms and meanings of symbols, see text]

Urbanized Area	Population	Housing units	Area measurements				Density			
			Total area		Land area		Population per—		Housing units per—	
			Square kilometers	Square miles	Square kilometers	Square miles	Square kilometer	Square mile	Square kilometer	Square mile
Philadelphia, PA--NJ (pt.)—Con.										
Delaware County (pt.)—Con.										
Chester township	5 399	1 879	3.6	1.4	3.6	1.4	1 499.7	3 856.4	521.9	1 342.1
Chester Township CDP	5 399	1 879	3.6	1.4	3.6	1.4	1 499.7	3 856.4	521.9	1 342.1
Chester Heights borough	2 273	1 016	5.4	2.1	5.4	2.1	420.9	1 082.4	188.1	483.8
Clifton Heights borough	7 111	2 836	1.6	.6	1.6	.6	4 444.4	11 851.7	1 772.5	4 726.7
Collingdale borough	9 175	3 483	2.2	.9	2.2	.9	4 170.5	10 194.4	1 583.2	3 870.0
Colwyn borough	2 613	970	.7	.3	.7	.3	3 732.9	8 710.0	1 385.7	3 233.3
Concord township (pt.)	4 303	1 384	13.5	5.2	13.4	5.2	321.1	827.5	103.3	266.2
Darby borough	11 140	4 042	2.1	.8	2.1	.8	5 304.8	13 925.0	1 924.8	5 052.5
Darby township	10 955	3 941	3.7	1.4	3.7	1.4	2 960.8	7 825.0	1 065.1	2 815.0
Darby Township CDP	10 955	3 941	3.7	1.4	3.7	1.4	2 960.8	7 825.0	1 065.1	2 815.0
East Lansdowne borough	2 691	999	.5	.2	.5	.2	5 382.0	13 455.0	1 998.0	4 995.0
Eddystone borough	2 446	1 020	3.9	1.5	2.7	1.0	905.9	2 446.0	377.8	1 020.0
Edgmont township (pt.)	1 324	796	7.8	3.0	7.7	3.0	171.9	441.3	103.4	265.3
Folcroft borough	7 506	2 623	3.6	1.4	3.5	1.4	2 144.6	5 361.4	749.4	1 873.6
Glenolden borough	7 260	3 055	2.5	1.0	2.5	1.0	2 904.0	7 260.0	1 222.0	3 055.0
Haverford township†	49 848	18 210	25.9	10.0	25.9	10.0	1 924.6	4 984.8	703.1	1 821.0
Ardmore CDP (pt.)	5 321	2 090	2.0	.8	2.0	.8	2 660.5	6 651.3	1 045.0	2 612.5
Radnor Township CDP (pt.)	16	4	.1	–	.1	–	160.0	–	40.0	–
Lansdowne borough	11 712	5 115	3.1	1.2	3.1	1.2	3 778.1	9 760.0	1 650.0	4 262.5
Lower Chichester township†	3 660	1 335	2.9	1.1	2.9	1.1	1 262.1	3 327.3	460.3	1 213.6
Linwood CDP	3 425	1 258	1.4	.5	1.4	.5	2 446.4	6 850.0	898.6	2 516.0
Marcus Hook borough	2 546	987	4.2	1.6	2.9	1.1	877.9	2 314.5	340.3	897.3
Marple township†	23 123	8 433	27.2	10.5	26.4	10.2	875.9	2 267.0	319.4	826.8
Broomall CDP	10 930	4 280	7.5	2.9	7.5	2.9	1 457.3	3 769.0	570.7	1 475.9
Media borough	5 957	3 023	2.0	.8	1.9	.8	3 135.3	7 446.3	1 591.1	3 778.8
Middletown township†	14 130	4 482	34.9	13.5	34.9	13.5	404.9	1 046.7	128.4	332.0
Lima CDP	2 670	599	3.8	1.5	3.8	1.5	702.6	1 780.0	157.6	399.3
Millbourne borough	831	418	.2	.1	.2	.1	4 155.0	8 310.0	2 090.0	4 180.0
Morton borough	2 851	1 219	.9	.4	.9	.4	3 167.8	7 127.5	1 354.4	3 047.5
Nether Providence township	13 229	5 045	12.2	4.7	12.2	4.7	1 084.3	2 814.7	413.5	1 073.4
Nether Providence Township CDP	13 229	5 045	12.2	4.7	12.2	4.7	1 084.3	2 814.7	413.5	1 073.4
Newtown township (pt.)	10 900	4 337	21.8	8.4	21.6	8.3	504.6	1 313.3	200.8	522.5
Norwood borough	6 162	2 267	2.1	.8	2.1	.8	2 934.3	7 702.5	1 079.5	2 833.8
Parkside borough	2 369	956	.5	.2	.5	.2	4 738.0	11 845.0	1 912.0	4 780.0
Prospect Park borough	6 764	2 712	1.9	.7	1.9	.7	3 560.0	9 662.9	1 427.4	3 874.3
Radnor township	28 703	10 580	35.7	13.8	35.6	13.8	806.3	2 079.9	297.2	766.7
Radnor Township CDP (pt.)	28 689	10 575	35.6	13.8	35.6	13.8	805.9	2 078.9	297.1	766.3
Ridley township†	31 169	12 276	13.6	5.3	13.1	5.1	2 379.3	6 111.6	937.1	2 407.1
Folsom CDP	8 173	3 156	3.2	1.2	3.2	1.2	2 554.1	6 810.8	986.3	2 630.0
Woodlyn CDP	10 151	4 048	4.3	1.6	4.3	1.6	2 360.7	6 344.4	941.4	2 530.0
Ridley Park borough	7 592	3 152	2.8	1.1	2.8	1.1	2 711.4	6 901.8	1 125.7	2 865.5
Rose Valley borough	982	341	1.8	.7	1.8	.7	545.6	1 402.9	189.4	487.1
Rutledge borough	843	326	.3	.1	.3	.1	2 810.0	8 430.0	1 086.7	3 260.0
Sharon Hill borough	5 771	2 251	2.0	.8	2.0	.8	2 885.5	7 213.8	1 125.5	2 813.8
Springfield township	24 160	8 604	16.5	6.4	16.5	6.4	1 464.2	3 775.0	521.5	1 344.4
Springfield CDP	24 160	8 604	16.5	6.4	16.5	6.4	1 464.2	3 775.0	521.5	1 344.4
Swarthmore borough	6 157	2 115	3.6	1.4	3.6	1.4	1 710.3	4 397.9	587.5	1 510.7
Thornbury township (pt.)	2 211	43	2.6	1.0	2.6	1.0	850.4	2 211.0	16.5	43.0
Tinicum township	4 440	1 796	22.5	8.7	14.9	5.7	298.0	778.9	120.5	315.1
Tinicum Township CDP	4 440	1 796	22.5	8.7	14.9	5.7	298.0	778.9	120.5	315.1
Trainer borough	2 271	912	3.5	1.3	2.8	1.1	811.1	2 064.5	325.7	829.1
Upland borough	3 334	1 224	1.7	.7	1.7	.7	1 961.2	4 762.9	720.0	1 748.6
Upper Chichester township†	15 004	5 749	17.4	6.7	17.4	6.7	862.3	2 239.4	330.4	858.1
Boothwyn CDP	5 069	2 099	3.2	1.2	3.2	1.2	1 584.1	4 224.2	655.9	1 749.2
Upper Darby township†	81 177	34 115	20.4	7.9	20.4	7.9	3 979.3	10 275.6	1 672.3	4 318.4
Drexel Hill CDP	29 744	12 257	8.3	3.2	8.3	3.2	3 583.6	9 295.0	1 476.7	3 830.3
Upper Providence township	9 727	3 861	15.1	5.8	14.5	5.6	670.8	1 737.0	266.3	689.5
Upper Providence Township CDP	9 727	3 861	15.1	5.8	14.5	5.6	670.8	1 737.0	266.3	689.5
Yeadon borough	11 980	5 019	4.2	1.6	4.2	1.6	2 852.4	7 487.5	1 195.0	3 136.9
Montgomery County (pt.)†	567 711	223 744	637.6	246.2	632.8	244.3	897.1	2 323.8	353.6	915.9
Abington township†	56 322	22 116	40.0	15.5	40.0	15.5	1 408.1	3 633.7	552.9	1 426.8
Glenside CDP (pt.)	5 082	1 878	2.1	.8	2.1	.8	2 420.0	6 352.5	894.3	2 347.5
Willow Grove CDP (pt.)	3 364	1 265	1.9	.7	1.9	.7	1 770.5	4 805.7	665.8	1 807.1
Ambler borough	6 609	2 629	2.2	.8	2.2	.8	3 004.1	8 261.3	1 195.0	3 286.3
Bridgeport borough	4 292	1 895	2.0	.8	1.7	.7	2 524.7	6 131.4	1 114.7	2 707.1
Bryn Athyn borough	1 081	336	5.0	1.9	5.0	1.9	216.2	568.9	67.2	176.8
Cheltenham township†	34 923	14 467	23.4	9.0	23.4	9.0	1 492.4	3 880.3	618.2	1 607.4
Glenside CDP (pt.)	3 622	1 326	1.2	.5	1.2	.5	3 018.3	7 244.0	1 105.0	2 652.0
Wyncote CDP	2 960	1 121	2.1	.8	2.1	.8	1 409.5	3 700.0	533.8	1 401.3
Collegeville borough	4 227	1 312	4.2	1.6	4.0	1.6	1 056.8	2 641.9	328.0	820.0
Conshohocken borough	8 064	3 397	2.6	1.0	2.5	1.0	3 225.6	8 064.0	1 358.8	3 397.0
East Norriton township	13 324	5 201	15.7	6.1	15.7	6.1	848.7	2 184.3	331.3	852.6
East Norriton CDP	13 324	5 201	15.7	6.1	15.7	6.1	848.7	2 184.3	331.3	852.6

TIPSII [UPF] GPH242 CENSUS90 71582000 0J 25/ 93 10:06 AM MACHINE: C DATA:CENSUS90*PH2TIPSDA42 12/ 16/ 92 21:41:39 TAPE: NONE FRAME: 128
TSF:CENSUS90*92. 12/ 16/ 92 21:42:03 UTF:CENSUS90*93. 12/ 16/ 92 21:42:03 META:CENSUS90*PH2TABLES42. 12/ 16/ 92 21:46:30

Table 23. **Population, Housing Units, and Land Area for Urbanized Area: 1990**—Con.

[Density is computed using land area. For definitions of terms and meanings of symbols, see text]

Urbanized Area	Population	Housing units	Area measurements				Density			
			Total area		Land area		Population per—		Housing units per—	
			Square kilometers	Square miles	Square kilometers	Square miles	Square kilometer	Square mile	Square kilometer	Square mile
Philadelphia, PA--NJ (pt.)—Con.										
Montgomery County (pt.)†—Con.										
Franconia township (pt.)	2 542	810	4.5	1.7	4.4	1.7	577.7	1 495.3	184.1	476.5
Harleysville CDP (pt.)	292	92	.9	.3	.9	.3	324.4	973.3	102.2	306.7
Hatboro borough	7 382	3 061	3.7	1.4	3.7	1.4	1 995.1	5 272.9	827.3	2 186.4
Hatfield borough	2 650	1 172	1.6	.6	1.6	.6	1 656.3	4 416.7	732.5	1 953.3
Hatfield township (pt.)	14 577	5 788	17.8	6.9	17.8	6.9	818.9	2 112.6	325.2	838.8
Horsham township (pt.)	19 765	7 845	24.4	9.4	24.4	9.4	810.0	2 102.7	321.5	834.6
Horsham CDP	15 051	6 045	14.2	5.5	14.2	5.5	1 059.9	2 736.5	425.7	1 099.1
Maple Glen CDP (pt.)	3 196	1 051	3.8	1.5	3.8	1.5	841.1	2 130.7	276.6	700.7
Jenkintown borough	4 574	2 072	1.5	.6	1.5	.6	3 049.3	7 623.3	1 381.3	3 453.3
Lansdale borough	16 362	7 009	7.9	3.1	7.9	3.1	2 071.1	5 278.1	887.2	2 261.0
Limerick township (pt.)	833	412	1.0	.4	1.0	.4	833.0	2 082.5	412.0	1 030.0
Lower Frederick township (pt.)	180	66	.4	.2	.4	.1	450.0	1 800.0	165.0	660.0
Lower Gwynedd township (pt.)	9 815	3 761	22.6	8.7	22.6	8.7	434.3	1 128.2	166.4	432.3
Spring House CDP	2 782	1 026	6.7	2.6	6.7	2.6	415.2	1 070.0	153.1	394.6
Lower Merion township†	58 003	23 868	61.8	23.9	61.4	23.7	944.7	2 447.4	388.7	1 007.1
Ardmore CDP (pt.)	7 325	3 477	3.0	1.1	3.0	1.1	2 441.7	6 659.1	1 159.0	3 160.9
Bryn Mawr CDP	3 271	1 498	1.6	.6	1.6	.6	2 044.4	5 451.7	936.3	2 496.7
Penn Wynne CDP	5 807	2 289	2.7	1.0	2.7	1.0	2 150.7	5 807.0	847.8	2 289.0
Lower Moreland township†	11 768	4 243	18.8	7.3	18.8	7.3	626.0	1 612.1	225.7	581.2
Lower Providence township (pt.)	18 138	6 388	32.3	12.5	31.9	12.3	568.6	1 474.6	200.3	519.3
Audubon CDP	6 328	2 459	11.7	4.5	11.6	4.5	545.5	1 406.2	212.0	546.4
Eagleville CDP	3 637	1 069	4.2	1.6	4.2	1.6	866.0	2 273.1	254.5	668.1
Trooper CDP	5 137	1 777	6.1	2.4	6.1	2.4	842.1	2 140.4	291.3	740.4
Lower Salford township (pt.)	7 764	2 787	12.2	4.7	12.2	4.7	636.4	1 651.9	228.4	593.0
Harleysville CDP (pt.)	7 113	2 533	9.9	3.8	9.9	3.8	718.5	1 871.8	255.9	666.6
Montgomery township (pt.)	9 736	3 561	14.0	5.4	14.0	5.4	695.4	1 803.0	254.4	659.4
Montgomeryville CDP	9 114	3 322	12.4	4.8	12.4	4.8	735.0	1 898.8	267.9	692.1
Narberth borough	4 278	2 044	1.3	.5	1.3	.5	3 290.8	8 556.0	1 572.3	4 088.0
Norristown borough	30 749	13 080	9.1	3.5	9.1	3.5	3 379.0	8 785.4	1 437.4	3 737.1
North Wales borough	3 802	1 515	1.5	.6	1.5	.6	2 534.7	6 336.7	1 010.0	2 525.0
Perkiomen township (pt.)	2 300	899	6.6	2.5	6.4	2.5	359.4	920.0	140.5	359.6
Plymouth township†	15 958	6 392	22.1	8.5	21.8	8.4	732.0	1 899.8	293.2	761.0
Plymouth Meeting CDP (pt.)	4 507	2 000	7.3	2.8	7.3	2.8	617.4	1 609.6	274.0	714.3
Rockledge borough	2 679	1 119	.9	.3	.9	.3	2 976.7	8 930.0	1 243.3	3 730.0
Royersford borough	4 458	1 942	2.1	.8	2.0	.8	2 229.0	5 572.5	971.0	2 427.5
Schwenksville borough	1 326	543	1.1	.4	1.0	.4	1 326.0	3 315.0	543.0	1 357.5
Skippack township (pt.)	4 283	38	8.2	3.2	8.2	3.2	522.3	1 338.4	4.6	11.9
Souderton borough	5 957	2 423	2.9	1.1	2.9	1.1	2 054.1	5 415.5	835.5	2 202.7
Springfield township†	19 612	7 194	17.6	6.8	17.6	6.8	1 114.3	2 884.1	408.8	1 057.9
Flourtown CDP (pt.)	4 311	1 592	3.3	1.3	3.3	1.3	1 306.4	3 316.2	482.4	1 224.6
Oreland CDP (pt.)	3 982	1 520	2.4	.9	2.4	.9	1 659.2	4 424.4	633.3	1 688.9
Wyndmoor CDP	5 682	2 082	4.3	1.7	4.3	1.7	1 321.4	3 342.4	484.2	1 224.7
Telford borough (pt.)	2 565	1 007	1.3	.5	1.3	.5	1 973.1	5 130.0	774.6	2 014.0
Towamencin township (pt.)	13 437	5 152	19.1	7.4	19.1	7.4	703.5	1 815.8	269.7	696.2
Kulpsville CDP	5 183	2 047	8.1	3.1	8.1	3.1	639.9	1 671.9	252.7	660.3
Trappe borough	2 115	865	5.4	2.1	5.4	2.1	391.7	1 007.1	160.2	411.9
Upper Dublin township†	24 028	8 403	34.2	13.2	34.2	13.2	702.6	1 820.3	245.7	636.6
Fort Washington CDP	3 699	1 116	7.1	2.7	7.1	2.7	521.0	1 370.0	157.2	413.3
Maple Glen CDP (pt.)	2 685	765	4.2	1.6	4.2	1.6	639.3	1 678.1	182.1	478.1
Oreland CDP (pt.)	1 713	600	1.2	.5	1.2	.5	1 427.5	3 426.0	500.0	1 200.0
Upper Gwynedd township (pt.)	11 826	4 219	18.4	7.1	18.4	7.1	642.7	1 665.6	229.3	594.2
Upper Merion township†	25 722	11 202	44.6	17.2	43.6	16.8	590.0	1 531.1	256.9	666.8
King of Prussia CDP	18 406	8 376	21.9	8.5	21.7	8.4	848.2	2 191.2	386.0	997.1
Upper Moreland township†	25 313	10 362	20.6	8.0	20.6	8.0	1 228.8	3 164.1	503.0	1 295.3
Willow Grove CDP (pt.)	12 961	5 354	7.5	2.9	7.5	2.9	1 728.1	4 469.3	713.9	1 846.2
Upper Providence township (pt.)	7 827	2 833	19.4	7.5	18.9	7.3	414.1	1 072.2	149.9	388.1
West Conshohocken borough	1 294	491	2.3	.9	2.2	.8	588.2	1 617.5	223.2	613.8
West Norriton township	15 209	6 568	16.0	6.2	15.2	5.9	1 000.6	2 577.8	432.1	1 113.2
West Norriton CDP	15 209	6 568	16.0	6.2	15.2	5.9	1 000.6	2 577.8	432.1	1 113.2
Whitemarsh township	14 863	5 718	38.1	14.7	37.8	14.6	393.2	1 018.0	151.3	391.6
Flourtown CDP (pt.)	443	172	.4	.1	.4	.1	1 107.5	4 430.0	430.0	1 720.0
Plymouth Meeting CDP (pt.)	1 734	629	2.5	1.0	2.5	1.0	693.6	1 734.0	251.6	629.0
Whitpain township (pt.)	14 568	5 322	23.6	9.1	23.5	9.1	619.9	1 600.9	226.5	584.8
Blue Bell CDP	6 091	2 371	13.9	5.4	13.9	5.4	438.2	1 128.0	170.6	439.1
Worcester township (pt.)	611	217	1.5	.6	1.5	.6	407.3	1 018.3	144.7	361.7
Philadelphia County	1 585 577	674 899	369.5	142.7	350.0	135.1	4 530.2	11 736.3	1 928.3	4 995.6
Philadelphia city	1 585 577	674 899	369.5	142.7	350.0	135.1	4 530.2	11 736.3	1 928.3	4 995.6
Pittsburgh, PA										
The area	1 678 745	724 768	2 063.6	796.8	2 015.2	778.1	833.0	2 157.5	359.7	931.5
In central place	395 895	182 694	165.1	63.8	157.1	60.6	2 520.0	6 532.9	1 162.9	3 014.8
McKeesport city	26 016	12 535	14.0	5.4	13.0	5.0	2 001.2	5 203.2	964.2	2 507.0
Pittsburgh city	369 879	170 159	151.2	58.4	144.1	55.6	2 566.8	6 652.5	1 180.8	3 060.4
Urban fringe	1 282 850	542 074	1 898.5	733.0	1 858.1	717.4	690.4	1 788.2	291.7	755.6

TIPSII [UPF] GPH242 CENSUS90 71582000 01/25/93 10:06 AM MACHINE: C DATA:CENSUS90*PH2TIPSDA42 12/16/92 21:41:39 TAPE: NONE FRAME: 129
TSF:CENSUS90*92. 12/16/92 21:42:03 UTF:CENSUS90*93. 12/16/92 21:42:03 META:CENSUS90*PH2TABLES42. 12/16/92 21:46:30

Table 23. **Population, Housing Units, and Land Area for Urbanized Area: 1990**—Con.

[Density is computed using land area. For definitions of terms and meanings of symbols, see text]

Urbanized Area	Population	Housing units	Area measurements				Density			
			Total area		Land area		Population per—		Housing units per—	
			Square kilometers	Square miles	Square kilometers	Square miles	Square kilometer	Square mile	Square kilometer	Square mile
Pittsburgh, PA—Con.										
Allegheny County (pt.)†	1 278 043	557 492	1 318.7	509.2	1 284.9	496.1	994.7	2 576.2	433.9	1 123.7
Aleppo township	1 246	515	4.7	1.8	4.7	1.8	265.1	692.2	109.6	286.1
Aspinwall borough	2 880	1 532	1.0	.4	.9	.3	3 200.0	9 600.0	1 702.2	5 106.7
Avalon borough	5 784	2 869	1.8	.7	1.6	.6	3 615.0	9 640.0	1 793.1	4 781.7
Baldwin borough	21 923	8 917	15.4	5.9	15.0	5.8	1 461.5	3 779.8	594.5	1 537.4
Baldwin township	2 479	923	1.4	.5	1.4	.5	1 770.7	4 958.0	659.3	1 846.0
Bell Acres borough	1 436	543	13.5	5.2	13.5	5.2	106.4	276.2	40.2	104.4
Bellevue borough	9 126	4 779	2.8	1.1	2.6	1.0	3 510.0	9 126.0	1 838.1	4 779.0
Ben Avon borough	2 096	850	1.2	.5	1.0	.4	2 096.0	5 240.0	850.0	2 125.0
Ben Avon Heights borough	373	150	.4	.2	.4	.2	932.5	1 865.0	375.0	750.0
Bethel Park borough	33 823	12 997	30.3	11.7	30.3	11.7	1 116.3	2 890.9	428.9	1 110.9
Blawnox borough	1 626	913	1.1	.4	.8	.3	2 032.5	5 420.0	1 141.3	3 043.3
Brackenridge borough	3 784	1 756	1.4	.6	1.3	.5	2 910.8	7 568.0	1 350.8	3 512.0
Braddock borough	4 682	2 641	1.7	.7	1.5	.6	3 121.3	7 803.3	1 760.7	4 401.7
Braddock Hills borough	2 026	1 071	2.5	1.0	2.5	1.0	810.4	2 026.0	428.4	1 071.0
Bradfordwoods borough	1 329	476	2.3	.9	2.3	.9	577.8	1 476.7	207.0	528.9
Brentwood borough	10 823	4 775	3.7	1.4	3.7	1.4	2 925.1	7 730.7	1 290.5	3 410.7
Bridgeville borough	5 445	2 617	2.8	1.1	2.8	1.1	1 944.6	4 950.0	934.6	2 379.1
Carnegie borough	9 278	4 478	4.3	1.7	4.3	1.7	2 157.7	5 457.6	1 041.4	2 634.1
Castle Shannon borough	9 135	4 066	4.2	1.6	4.2	1.6	2 175.0	5 709.4	968.1	2 541.3
Chalfant borough	959	450	.4	.2	.4	.2	2 397.5	4 795.0	1 125.0	2 250.0
Cheswick borough	1 971	867	1.5	.6	1.2	.5	1 642.5	3 942.0	722.5	1 734.0
Churchill borough	3 883	1 567	5.7	2.2	5.7	2.2	681.2	1 765.0	274.9	712.3
Clairton city	9 656	4 676	7.8	3.0	7.2	2.8	1 341.1	3 448.6	649.4	1 670.0
Collier township (pt.)	2 563	859	10.1	3.9	10.0	3.9	256.3	657.2	85.9	220.3
Coraopolis borough	6 747	3 263	3.8	1.5	3.5	1.3	1 927.7	5 190.0	932.3	2 510.0
Crafton borough	7 188	3 384	2.9	1.1	2.9	1.1	2 478.6	6 534.5	1 166.9	3 076.4
Crescent township	2 490	972	6.1	2.4	5.4	2.1	461.1	1 185.7	180.0	462.9
Dormont borough	9 772	4 321	1.9	.7	1.9	.7	5 143.2	13 960.0	2 274.2	6 172.9
Dravosburg borough	2 377	1 114	2.9	1.1	2.6	1.0	914.2	2 377.0	428.5	1 114.0
Duquesne city	8 525	4 106	5.3	2.0	4.7	1.8	1 813.8	4 736.1	873.6	2 281.1
East Deer township	1 558	734	6.8	2.6	6.0	2.3	259.7	677.4	122.3	319.1
East McKeesport borough	2 678	1 256	1.0	.4	1.0	.4	2 678.0	6 695.0	1 256.0	3 140.0
East Pittsburgh borough	2 160	1 090	1.0	.4	1.0	.4	2 160.0	5 400.0	1 090.0	2 725.0
Edgewood borough	3 581	1 725	1.5	.6	1.5	.6	2 387.3	5 968.3	1 150.0	2 875.0
Edgeworth borough	1 670	645	4.4	1.7	4.0	1.5	417.5	1 113.3	161.3	430.0
Elizabeth borough	1 610	773	1.1	.4	.9	.4	1 788.9	4 025.0	858.9	1 932.5
Elizabeth township (pt.)	11 204	4 399	23.0	8.9	22.3	8.6	502.4	1 302.8	197.3	511.5
Emsworth borough	2 892	1 279	1.8	.7	1.5	.6	1 928.0	4 820.0	852.7	2 131.7
Etna borough	4 200	1 867	1.9	.7	1.9	.7	2 210.5	6 000.0	982.6	2 667.1
Findlay township (pt.)	113	57	9.8	3.8	9.8	3.8	11.5	29.7	5.8	15.0
Forest Hills borough	7 335	3 159	4.0	1.6	4.0	1.6	1 833.8	4 584.4	789.8	1 974.4
Forward township (pt.)	197	75	.2	.1	.2	.1	985.0	1 970.0	375.0	750.0
Fox Chapel borough	5 319	1 887	20.4	7.9	20.4	7.9	260.7	673.3	92.5	238.9
Franklin Park borough	10 109	3 420	35.1	13.6	35.1	13.6	288.0	743.3	97.4	251.5
Frazer township (pt.)	79	28	.1	–	.1	–	790.0	–	280.0	–
Glassport borough	5 582	2 508	4.9	1.9	4.4	1.7	1 268.6	3 283.5	570.0	1 475.3
Glenfield borough	201	82	2.6	1.0	2.2	.8	91.4	251.3	37.3	102.5
Green Tree borough	4 905	1 969	5.4	2.1	5.4	2.1	908.3	2 335.7	364.6	937.6
Hampton township	15 568	5 526	41.5	16.0	41.5	16.0	375.1	973.0	133.2	345.4
Hampton Township CDP	15 568	5 526	41.5	16.0	41.5	16.0	375.1	973.0	133.2	345.4
Harmar township (pt.)	3 044	1 479	9.5	3.7	8.3	3.2	366.7	951.3	178.2	462.2
Harrison township	11 763	5 300	20.0	7.7	18.8	7.3	625.7	1 611.4	281.9	726.0
Harrison Township CDP	11 763	5 300	20.0	7.7	18.8	7.3	625.7	1 611.4	281.9	726.0
Haysville borough	100	45	.7	.3	.5	.2	200.0	500.0	90.0	225.0
Heidelberg borough	1 238	600	.7	.3	.7	.3	1 768.6	4 126.7	857.1	2 000.0
Homestead borough	4 179	2 370	1.6	.6	1.5	.6	2 786.0	6 965.0	1 580.0	3 950.0
Indiana township (pt.)	2 446	893	8.0	3.1	8.0	3.1	305.8	789.0	111.6	288.1
Ingram borough	3 901	1 679	1.1	.4	1.1	.4	3 546.4	9 752.5	1 526.4	4 197.5
Jefferson borough	9 533	3 752	43.0	16.6	42.9	16.6	222.2	574.3	87.5	226.0
Kennedy township	7 265	2 726	14.2	5.5	14.1	5.4	515.2	1 345.4	193.3	504.8
Kennedy Township CDP	7 152	2 683	14.2	5.5	14.1	5.4	507.2	1 324.4	190.3	496.9
Kilbuck township	890	370	6.7	2.6	6.6	2.5	134.8	356.0	56.1	148.0
Leet township	1 731	617	4.1	1.6	4.1	1.6	422.2	1 081.9	150.5	385.6
Leetsdale borough	1 387	682	3.0	1.2	2.6	1.0	533.5	1 387.0	262.3	682.0
Liberty borough	2 744	1 144	3.9	1.5	3.7	1.4	741.6	1 960.0	309.2	817.1
Lincoln borough	1 187	459	13.6	5.2	13.0	5.0	91.3	237.4	35.3	91.8
McCandless township	28 781	10 933	43.1	16.7	42.8	16.5	672.5	1 744.3	255.4	662.6
McCandless Township CDP (pt.)	28 781	10 933	43.1	16.7	42.8	16.5	672.5	1 744.3	255.4	662.6
Ross Township CDP (pt.)	–	–	–	–	–	–	–	–	–	–
McKeesport city	26 016	12 535	14.0	5.4	13.0	5.0	2 001.2	5 203.2	964.2	2 507.0
McKees Rocks borough	7 691	3 676	2.9	1.1	2.7	1.0	2 848.5	7 691.0	1 361.5	3 676.0
Marshall township (pt.)	1 575	498	3.4	1.3	3.4	1.3	463.2	1 211.5	146.5	383.1
Millvale borough	4 341	2 078	1.9	.7	1.7	.7	2 553.5	6 201.4	1 222.4	2 968.6

TIPSII [UPF] GPH242 CENSUS90 71582000 01/25/93 10:06 AM MACHINE: C DATA:CENSUS90*PH2TIPSDA42. 12/16/92 21:41:39 TAPE: NONE FRAME: 130
TSF:CENSUS90*92. 12/16/92 21:42:03 UTF:CENSUS90*93. 12/16/92 21:42:03 META:CENSUS90*PH2TABLES42. 12/16/92 21:46:30

Table 23. Population, Housing Units, and Land Area for Urbanized Area: 1990—Con.

[Density is computed using land area. For definitions of terms and meanings of symbols, see text]

Urbanized Area	Population	Housing units	Area measurements				Density			
			Total area		Land area		Population per—		Housing units per—	
			Square kilometers	Square miles	Square kilometers	Square miles	Square kilometer	Square mile	Square kilometer	Square mile
Pittsburgh, PA—Con.										
Allegheny County (pt.)†—Con.										
Moon township (pt.)	16 776	6 621	34.3	13.2	33.4	12.9	502.3	1 300.5	198.2	513.3
Carnot-Moon CDP	10 187	4 256	12.6	4.9	12.6	4.9	808.5	2 079.0	337.8	868.6
Mount Lebanon township	33 362	14 159	15.7	6.0	15.7	6.0	2 125.0	5 560.3	901.8	2 359.8
Mount Lebanon CDP (pt.)	33 362	14 159	15.7	6.0	15.7	6.0	2 125.0	5 560.3	901.8	2 359.8
Mount Oliver borough	4 160	1 893	.9	.3	.9	.3	4 622.2	13 866.7	2 103.3	6 310.0
Munhall borough	13 158	5 835	6.3	2.4	6.0	2.3	2 193.0	5 720.9	972.5	2 537.0
Municipality of Monroeville borough†	29 169	12 644	51.3	19.8	51.2	19.8	569.7	1 473.2	247.0	638.6
Neville township	1 273	689	5.8	2.2	3.4	1.3	374.4	979.2	202.6	530.0
North Braddock borough	7 036	3 347	4.1	1.6	4.0	1.5	1 759.0	4 690.7	836.8	2 231.3
North Versailles township	12 302	5 328	21.4	8.3	21.0	8.1	585.8	1 518.8	253.7	657.8
North Versailles CDP	12 302	5 328	21.4	8.3	21.0	8.1	585.8	1 518.8	253.7	657.8
Oakmont borough	6 961	3 177	4.6	1.8	4.2	1.6	1 657.4	4 350.6	756.4	1 985.6
O'Hara township	9 096	3 377	19.0	7.3	18.2	7.0	499.8	1 299.4	185.5	482.4
O'Hara Township CDP	9 096	3 377	19.0	7.3	18.2	7.0	499.8	1 299.4	185.5	482.4
Ohio township	2 459	850	17.8	6.9	17.8	6.9	138.1	356.4	47.8	123.2
Osborne borough	565	200	1.5	.6	1.2	.4	470.8	1 412.5	166.7	500.0
Penn Hills township	51 479	20 467	50.0	19.3	49.3	19.0	1 044.2	2 709.4	415.2	1 077.2
Penn Hills CDP	51 430	20 439	50.0	19.3	49.3	19.0	1 043.2	2 706.8	414.6	1 075.7
Pennsbury Village borough	774	501	.2	.1	.2	.1	3 870.0	7 740.0	2 505.0	5 010.0
Pine township (pt.)	1 103	425	3.2	1.3	3.2	1.3	344.7	848.5	132.8	326.9
McCandless Township CDP (pt.)	–	–	–	–	–	–	–	–	–	–
Pitcairn borough	4 087	1 917	1.4	.5	1.4	.5	2 919.3	8 174.0	1 369.3	3 834.0
Pittsburgh city	369 879	170 159	151.2	58.4	144.1	55.6	2 566.8	6 652.5	1 180.8	3 060.4
Pleasant Hills borough	8 884	3 515	7.1	2.7	7.1	2.7	1 251.3	3 290.4	495.1	1 301.9
Plum borough	25 609	9 289	75.1	29.0	74.2	28.6	345.1	895.4	125.2	324.8
Port Vue borough	4 641	1 957	2.9	1.1	2.8	1.1	1 657.5	4 219.1	698.9	1 779.1
Rankin borough	2 503	1 186	1.3	.5	1.1	.4	2 275.5	6 257.5	1 078.2	2 965.0
Reserve township	3 866	1 489	5.2	2.0	5.2	2.0	743.5	1 933.0	286.3	744.5
Reserve Township CDP	3 866	1 489	5.2	2.0	5.2	2.0	743.5	1 933.0	286.3	744.5
Richland township (pt.)	4 666	1 631	10.2	3.9	10.2	3.9	457.5	1 196.4	159.9	418.2
Robinson township (pt.)	10 830	4 498	38.6	14.9	38.1	14.7	284.3	736.7	118.1	306.0
Robinson Township CDP	10 830	4 498	38.6	14.9	38.1	14.7	284.3	736.7	118.1	306.0
Ross township	33 482	14 124	37.2	14.4	37.2	14.4	900.1	2 325.1	379.7	980.8
McCandless Township CDP (pt.)	–	–	–	–	–	–	–	–	–	–
Ross Township CDP (pt.)	33 482	14 124	37.2	14.4	37.2	14.4	900.1	2 325.1	379.7	980.8
Rosslyn Farms borough	483	194	1.6	.6	1.6	.6	301.9	805.0	121.3	323.3
Scott township	17 118	7 797	10.2	4.0	10.2	4.0	1 678.2	4 279.5	764.4	1 949.3
Scott Township CDP	17 118	7 797	10.2	4.0	10.2	4.0	1 678.2	4 279.5	764.4	1 949.3
Sewickley borough	4 134	2 116	2.8	1.1	2.5	1.0	1 653.6	4 134.0	846.4	2 116.0
Sewickley Heights borough	984	406	19.0	7.3	19.0	7.3	51.8	134.8	21.4	55.6
Sewickley Hills borough	622	222	6.4	2.5	6.4	2.5	97.2	248.8	34.7	88.8
Shaler township	30 533	11 830	29.3	11.3	28.8	11.1	1 060.2	2 750.7	410.8	1 065.8
Ross Township CDP (pt.)	–	–	–	–	–	–	–	–	–	–
Shaler Township CDP	30 533	11 830	29.3	11.3	28.8	11.1	1 060.2	2 750.7	410.8	1 065.8
Sharpsburg borough	3 781	1 864	1.7	.7	1.3	.5	2 908.5	7 562.0	1 433.8	3 728.0
South Fayette township (pt.)	6 818	2 400	11.8	4.6	11.8	4.5	577.8	1 515.1	203.4	533.3
South Park township	14 292	5 368	23.8	9.2	23.8	9.2	600.5	1 553.5	225.5	583.5
South Park Township CDP	14 292	5 368	23.8	9.2	23.8	9.2	600.5	1 553.5	225.5	583.5
Springdale borough	3 992	1 846	2.8	1.1	2.4	.9	1 663.3	4 435.6	769.2	2 051.1
Springdale township (pt.)	1 544	649	2.9	1.1	2.9	1.1	532.4	1 403.6	223.8	590.0
Stowe township	7 681	3 674	6.1	2.3	5.1	2.0	1 506.1	3 840.5	720.4	1 837.0
Stowe Township CDP	7 681	3 674	6.1	2.3	5.1	2.0	1 506.1	3 840.5	720.4	1 837.0
Swissvale borough	10 637	5 284	3.3	1.3	3.1	1.2	3 431.3	8 864.2	1 704.5	4 403.3
Tarentum borough	5 674	2 649	3.7	1.4	3.2	1.2	1 773.1	4 728.3	827.8	2 207.5
Thornburg borough	461	177	1.2	.4	1.2	.4	384.2	1 152.5	147.5	442.5
Trafford borough (pt.)	90	30	.5	.2	.5	.2	180.0	450.0	60.0	150.0
Turtle Creek borough	6 556	3 067	2.5	1.0	2.5	1.0	2 622.4	6 556.0	1 226.8	3 067.0
Upper St. Clair township	19 692	6 806	25.3	9.8	25.3	9.8	778.3	2 009.4	269.0	694.5
Mount Lebanon CDP (pt.)	–	–	–	–	–	–	–	–	–	–
Upper St. Clair CDP	19 692	6 806	25.3	9.8	25.3	9.8	778.3	2 009.4	269.0	694.5
Verona borough	3 260	1 404	1.6	.6	1.4	.5	2 328.6	6 520.0	1 002.9	2 808.0
Versailles borough	1 821	928	1.4	.5	1.3	.5	1 400.8	3 642.0	713.8	1 856.0
Wall borough	853	368	1.1	.4	1.1	.4	775.5	2 132.5	334.5	920.0
West Deer township (pt.)	2 677	894	2.9	1.1	2.9	1.1	923.1	2 433.6	308.3	812.7
West Elizabeth borough	634	271	.7	.3	.5	.2	1 268.0	3 170.0	542.0	1 355.0
West Homestead borough	2 495	1 218	2.6	1.0	2.4	.9	1 039.6	2 772.2	507.5	1 353.3
West Mifflin borough	23 644	9 948	37.4	14.4	36.7	14.2	644.3	1 665.1	271.1	700.6
West View borough	7 734	3 352	2.6	1.0	2.6	1.0	2 974.6	7 734.0	1 289.2	3 352.0
Whitaker borough	1 416	617	.9	.3	.8	.3	1 770.0	4 720.0	771.3	2 056.7
Whitehall borough	14 451	6 346	8.5	3.3	8.5	3.3	1 700.1	4 379.1	746.6	1 923.0
White Oak borough	8 761	3 838	17.3	6.7	17.3	6.7	506.4	1 307.6	221.8	572.8
Wilkins township	7 585	3 370	6.8	2.6	6.8	2.6	1 115.4	2 917.3	495.6	1 296.2
Wilkins Township CDP	7 487	3 325	6.8	2.6	6.8	2.6	1 101.0	2 879.6	489.0	1 278.8
Wilkinsburg borough	21 080	11 354	6.0	2.3	6.0	2.3	3 513.3	9 165.2	1 892.3	4 936.5

TIPSII [UPF] GPH242 CENSUS90 71582000 01/25/93 10:06 AM MACHINE: C DATA:CENSUS90*PH2TIPSDA42 12/16/92 21:41:39 TAPE: NONE FRAME: 131
TSF:CENSUS90*92. 12/16/92 21:42:03 UTF:CENSUS90*93. 12/16/92 21:42:03 META:CENSUS90*PH2TABLES42. 12/16/92 21:46:30

Table 23. Population, Housing Units, and Land Area for Urbanized Area: 1990—Con.

[Density is computed using land area. For definitions of terms and meanings of symbols, see text]

Urbanized Area	Population	Housing units	Area measurements				Density			
			Total area		Land area		Population per—		Housing units per—	
			Square kilometers	Square miles	Square kilometers	Square miles	Square kilometer	Square mile	Square kilometer	Square mile
Pittsburgh, PA—Con.										
Allegheny County (pt.)†—Con.										
Wilmerding borough	2 222	1 165	1.2	.5	1.2	.5	1 851.7	4 444.0	970.8	2 330.0
Beaver County (pt.)†	132 397	56 109	278.0	107.3	266.8	103.0	496.2	1 285.4	210.3	544.7
Aliquippa city	13 374	6 118	11.6	4.5	10.6	4.1	1 261.7	3 262.0	577.2	1 492.2
Ambridge borough	8 133	4 078	3.9	1.5	3.8	1.5	2 140.3	5 422.0	1 073.2	2 718.7
Baden borough	5 074	2 181	6.5	2.5	5.9	2.3	860.0	2 206.1	369.7	948.3
Beaver borough	5 028	2 365	2.8	1.1	2.4	.9	2 095.0	5 586.7	985.4	2 627.8
Beaver Falls city	10 687	4 667	5.9	2.3	5.5	2.1	1 943.1	5 089.0	848.5	2 222.4
Big Beaver borough	2 298	889	46.6	18.0	46.2	17.8	49.7	129.1	19.2	49.9
Bridgewater borough	751	351	2.0	.8	1.8	.7	417.2	1 072.9	195.0	501.4
Brighton township (pt.)	2 702	832	5.4	2.1	5.4	2.1	500.4	1 286.7	154.1	396.2
Center township (pt.)	10 248	3 805	31.2	12.1	30.5	11.8	336.0	868.5	124.8	322.5
Chippewa township (pt.)†	5 690	2 291	18.1	7.0	18.1	7.0	314.4	812.9	126.6	327.3
Conway borough	2 424	1 004	3.8	1.5	3.2	1.3	757.5	1 864.6	313.8	772.3
Daugherty township (pt.)	658	259	.9	.3	.9	.3	731.1	2 193.3	287.8	863.3
East Rochester borough	672	294	1.2	.5	1.0	.4	672.0	1 680.0	294.0	735.0
Eastvale borough	328	149	.3	.1	.2	.1	1 640.0	3 280.0	745.0	1 490.0
Economy borough	9 519	3 373	46.0	17.8	45.8	17.7	207.8	537.8	73.6	190.6
Ellwood City borough (pt.)	850	360	1.1	.4	1.0	.4	850.0	2 125.0	360.0	900.0
Fallston borough	392	175	1.3	.5	1.2	.5	326.7	784.0	145.8	350.0
Franklin township (pt.)	1 337	524	1.8	.7	1.8	.7	742.8	1 910.0	291.1	748.6
Freedom borough	1 897	774	1.9	.7	1.5	.6	1 264.7	3 161.7	516.0	1 290.0
Harmony township	3 694	1 534	8.4	3.2	7.4	2.9	499.2	1 273.8	207.3	529.0
Harmony Township CDP	3 694	1 534	8.4	3.2	7.4	2.9	499.2	1 273.8	207.3	529.0
Homewood borough	162	64	.4	.2	.4	.2	405.0	810.0	160.0	320.0
Hopewell township (pt.)	12 353	5 098	28.8	11.1	28.3	10.9	436.5	1 133.3	180.1	467.7
Koppel borough	1 024	438	1.4	.5	1.4	.5	731.4	2 048.0	312.9	876.0
Monaca borough	6 739	2 772	6.5	2.5	5.4	2.1	1 248.0	3 209.0	513.3	1 320.0
New Brighton borough	6 854	3 116	2.9	1.1	2.7	1.0	2 538.5	6 854.0	1 154.1	3 116.0
New Galilee borough	500	208	.7	.3	.7	.3	714.3	1 666.7	297.1	693.3
New Sewickley township (pt.)	767	299	1.8	.7	1.8	.7	426.1	1 095.7	166.1	427.1
North Sewickley township (pt.)	787	319	5.0	1.9	4.8	1.9	164.0	414.2	66.5	167.9
Patterson township (pt.)†	3 074	1 331	4.4	1.7	4.4	1.7	698.6	1 808.2	302.5	782.9
Patterson Township CDP	3 074	1 331	4.4	1.7	4.3	1.7	714.9	1 808.2	309.5	782.9
Patterson Heights borough	576	234	.6	.2	.6	.2	960.0	2 880.0	390.0	1 170.0
Potter township (pt.)	94	28	7.3	2.8	5.7	2.2	16.5	42.7	4.9	12.7
Pulaski township	1 697	743	2.1	.8	2.1	.8	808.1	2 121.3	353.8	928.8
Rochester borough	4 156	1 952	1.8	.7	1.5	.6	2 770.7	6 926.7	1 301.3	3 253.3
Rochester township (pt.)	2 589	1 039	5.4	2.1	5.2	2.0	497.9	1 294.5	199.8	519.5
South Heights borough	647	269	1.1	.4	.9	.3	718.9	2 156.7	298.9	896.7
Vanport township	1 700	848	3.1	1.2	2.4	.9	708.3	1 888.9	353.3	942.2
West Mayfield borough	1 312	625	2.0	.8	2.0	.8	656.0	1 640.0	312.5	781.3
White township	1 610	703	1.9	.7	1.9	.7	847.4	2 300.0	370.0	1 004.3
Lawrence County (pt.)†	10 556	4 630	8.3	3.2	7.9	3.1	1 336.2	3 405.2	586.1	1 493.5
Ellport borough	1 243	487	1.2	.5	1.1	.4	1 130.0	3 107.5	442.7	1 217.5
Ellwood City borough (pt.)	8 044	3 639	5.3	2.1	5.2	2.0	1 546.9	4 022.0	699.8	1 819.5
Perry township (pt.)	697	273	1.1	.4	1.0	.4	697.0	1 742.5	273.0	682.5
Wayne township (pt.)	572	231	.7	.3	.6	.2	953.3	2 860.0	385.0	1 155.0
Washington County (pt.)†	75 620	31 351	120.1	46.4	119.5	46.1	632.8	1 640.3	262.4	680.1
Amwell township (pt.)	9	2	–	–	–	–	–	–	–	–
Canonsburg borough	9 200	4 086	6.0	2.3	6.0	2.3	1 533.3	4 000.0	681.0	1 776.5
Canton township (pt.)	7 934	3 162	16.8	6.5	16.8	6.5	472.3	1 220.6	188.2	486.5
Wolfdale CDP	2 906	1 164	6.2	2.4	6.2	2.4	468.7	1 210.8	187.7	485.0
Cecil township (pt.)	4 868	1 673	12.1	4.7	12.0	4.7	405.7	1 035.7	139.4	356.0
Cecil-Bishop CDP	2 701	974	6.6	2.6	6.6	2.6	409.2	1 038.8	147.6	374.6
Chartiers township (pt.)	4 380	1 801	8.4	3.3	8.4	3.3	521.4	1 327.3	214.4	545.8
McGovern CDP	2 504	1 005	4.8	1.8	4.8	1.8	521.7	1 391.1	209.4	558.3
East Washington borough	2 126	1 045	1.2	.4	1.2	.4	1 771.7	5 315.0	870.8	2 612.5
Finleyville borough	446	237	.4	.2	.4	.2	1 115.0	2 230.0	592.5	1 185.0
Houston borough	1 445	679	1.0	.4	1.0	.4	1 445.0	3 612.5	679.0	1 697.5
North Franklin township (pt.)	3 767	1 354	8.4	3.3	8.4	3.2	448.5	1 177.2	161.2	423.1
North Strabane township (pt.)	4 338	1 774	9.6	3.7	9.4	3.6	461.5	1 205.0	188.7	492.8
Peters township (pt.)	12 287	4 338	23.8	9.2	23.5	9.1	522.9	1 350.2	184.6	476.7
McMurray CDP	4 082	1 384	8.0	3.1	8.0	3.1	510.3	1 316.8	173.0	446.5
Thompsonville CDP	3 560	1 235	5.4	2.1	5.3	2.0	671.7	1 780.0	233.0	617.5
South Strabane township (pt.)	5 212	2 323	16.1	6.2	16.1	6.2	323.7	840.6	144.3	374.7
Union township (pt.)	3 744	1 497	8.6	3.3	8.6	3.3	435.3	1 134.5	174.1	453.6
Gastonville CDP	3 090	1 249	7.1	2.7	7.1	2.7	435.2	1 144.4	175.9	462.6
Washington city	15 864	7 380	7.6	2.9	7.6	2.9	2 087.4	5 470.3	971.1	2 544.8

TIPSII [UPF] GPH242 CENSUS90 71582000 01/25/93 10:06 AM MACHINE: C DATA:CENSUS90*PH2TIPSDA42. 12/16/92 21:41:39 TAPE: NONE FRAME: 132
TSF:CENSUS90*92. 12/16/92 21:42:03 UTF:CENSUS90*93. 12/16/92 21:42:03 META:CENSUS90*PH2TABLES42. 12/16/92 21:46:30

Table 23. Population, Housing Units, and Land Area for Urbanized Area: 1990—Con.

[Density is computed using land area. For definitions of terms and meanings of symbols, see text]

Urbanized Area	Population	Housing units	Area measurements				Density			
			Total area		Land area		Population per—		Housing units per—	
			Square kilometers	Square miles	Square kilometers	Square miles	Square kilometer	Square mile	Square kilometer	Square mile
Pittsburgh, PA—Con.										
Westmoreland County (pt.)†	182 129	75 186	338.6	130.7	336.1	129.8	541.9	1 403.2	223.7	579.2
Adamsburg borough	257	99	.7	.3	.7	.3	367.1	856.7	141.4	330.0
Allegheny township (pt.)	758	265	1.9	.7	1.9	.7	398.9	1 082.9	139.5	378.6
Arnold city	6 113	3 022	2.0	.8	1.9	.7	3 217.4	8 732.9	1 590.5	4 317.1
Delmont borough	2 041	923	2.8	1.1	2.8	1.1	728.9	1 855.5	329.6	839.1
Export borough	981	504	1.2	.5	1.2	.5	817.5	1 962.0	420.0	1 008.0
Greensburg city	16 318	7 552	11.0	4.2	11.0	4.2	1 483.5	3 885.2	686.5	1 798.1
Hempfield township (pt.)	31 326	11 676	67.5	26.1	67.4	26.0	464.8	1 204.8	173.2	449.1
Hunker borough	328	133	1.0	.4	1.0	.4	328.0	820.0	133.0	332.5
Irwin borough	4 604	2 289	2.3	.9	2.3	.9	2 001.7	5 115.6	995.2	2 543.3
Jeannette city	11 221	5 159	6.2	2.4	6.2	2.4	1 809.8	4 675.4	832.1	2 149.6
Lower Burrell city	12 251	4 916	30.6	11.8	29.9	11.6	409.7	1 056.1	164.4	423.8
Madison borough	539	207	1.4	.5	1.4	.5	385.0	1 078.0	147.9	414.0
Manor borough	2 627	978	5.2	2.0	5.2	2.0	505.2	1 313.5	188.1	489.0
Municipality of Murrysville borough	17 240	6 217	95.5	36.9	95.5	36.9	180.5	467.2	65.1	168.5
New Kensington city	15 894	7 269	11.0	4.2	10.3	4.0	1 543.1	3 973.5	705.7	1 817.3
New Stanton borough	2 081	943	10.3	4.0	10.2	3.9	204.0	533.6	92.5	241.8
North Huntingdon township (pt.)	25 319	9 447	39.0	15.1	39.0	15.0	649.2	1 687.9	242.2	629.8
North Irwin borough	956	405	.5	.2	.5	.2	1 912.0	4 780.0	810.0	2 025.0
Penn borough	511	203	.4	.2	.4	.2	1 277.5	2 555.0	507.5	1 015.0
Penn township (pt.)	10 630	3 661	18.9	7.3	18.9	7.3	562.4	1 456.2	193.7	501.5
Rostraver township (pt.)	1 171	493	2.6	1.0	2.5	1.0	468.4	1 171.0	197.2	493.0
Salem township (pt.)	1 026	570	2.8	1.1	2.8	1.1	366.4	932.7	203.6	518.2
Sewickley township (pt.)	2 550	1 094	8.0	3.1	7.9	3.0	322.8	850.0	138.5	364.7
South Greensburg borough	2 293	1 081	1.9	.7	1.9	.7	1 206.8	3 275.7	568.9	1 544.3
South Huntingdon township (pt.)	104	40	.8	.3	.7	.3	148.6	346.7	57.1	133.3
Southwest Greensburg borough	2 456	1 180	1.0	.4	1.0	.4	2 456.0	6 140.0	1 180.0	2 950.0
Sutersville borough†	755	318	.8	.3	.8	.3	943.8	2 516.7	397.5	1 060.0
Trafford borough (pt.)	3 255	1 516	3.2	1.3	3.2	1.3	1 017.2	2 503.8	473.8	1 166.2
West Newton borough	3 152	1 453	3.2	1.2	2.9	1.1	1 086.9	2 865.5	501.0	1 320.9
Youngwood borough	3 372	1 573	4.8	1.9	4.8	1.8	702.5	1 873.3	327.7	873.9
Pottstown, PA										
The area	53 371	21 780	71.4	27.6	70.9	27.4	752.8	1 947.8	307.2	794.9
In central place	21 831	9 700	12.7	4.9	12.5	4.8	1 746.5	4 548.1	776.0	2 020.8
Pottstown borough	21 831	9 700	12.7	4.9	12.5	4.8	1 746.5	4 548.1	776.0	2 020.8
Urban fringe	31 540	12 080	58.6	22.6	58.4	22.5	540.1	1 401.8	206.8	536.9
Berks County (pt.)†	7 512	3 076	10.8	4.2	10.8	4.2	695.6	1 788.6	284.8	732.4
Boyertown borough	3 759	1 713	2.1	.8	2.1	.8	1 790.0	4 698.8	815.7	2 141.3
Colebrookdale township (pt.)	3 740	1 359	8.7	3.4	8.7	3.4	429.9	1 100.0	156.2	399.7
Douglass township (pt.)	13	4	–	–	–	–	–	–	–	–
Chester County (pt.)	4 961	2 004	11.8	4.5	11.5	4.5	431.4	1 102.4	174.3	445.3
East Coventry township (pt.)	666	185	1.6	.6	1.6	.6	416.3	1 110.0	115.6	308.3
North Coventry township (pt.)	4 295	1 819	10.2	3.9	9.9	3.8	433.8	1 130.3	183.7	478.7
Kenilworth CDP	1 890	733	5.0	1.9	4.9	1.9	385.7	994.7	149.6	385.8
South Pottstown CDP	1 966	932	3.6	1.4	3.5	1.4	561.7	1 404.3	266.3	665.7
Montgomery County (pt.)†	40 898	16 700	48.8	18.8	48.6	18.7	841.5	2 187.1	343.6	893.0
Douglass township (pt.)	4 440	1 683	9.4	3.6	9.4	3.6	472.3	1 233.3	179.0	467.5
Gilbertsville CDP	3 994	1 519	8.7	3.4	8.7	3.4	459.1	1 174.7	174.6	446.8
Lower Pottsgrove township (pt.)	8 656	3 116	15.9	6.2	15.9	6.1	544.4	1 419.0	196.0	510.8
Pottsgrove CDP	3 122	1 103	7.1	2.7	7.1	2.7	439.7	1 156.3	155.4	408.5
Sanatoga CDP	5 534	2 013	8.8	3.4	8.8	3.4	628.9	1 627.6	228.8	592.1
New Hanover township (pt.)	1 167	382	4.0	1.5	4.0	1.5	291.8	778.0	95.5	254.7
Pottstown borough	21 831	9 700	12.7	4.9	12.5	4.8	1 746.5	4 548.1	776.0	2 020.8
Upper Pottsgrove township (pt.)	1 206	413	3.0	1.2	3.0	1.2	402.0	1 005.0	137.7	344.2
West Pottsgrove township (pt.)	3 598	1 406	3.8	1.4	3.8	1.4	946.8	2 570.0	370.0	1 004.3
Stowe CDP	3 598	1 406	3.8	1.4	3.8	1.4	946.8	2 570.0	370.0	1 004.3
Reading, PA										
The area	186 267	79 217	156.4	60.4	154.9	59.8	1 202.5	3 114.8	511.4	1 324.7
In central place	78 380	34 276	26.1	10.1	25.3	9.8	3 098.0	7 998.0	1 354.8	3 497.6
Reading city	78 380	34 276	26.1	10.1	25.3	9.8	3 098.0	7 998.0	1 354.8	3 497.6
Urban fringe	107 887	44 941	130.3	50.3	129.5	50.0	833.1	2 157.7	347.0	898.8

TIPSII [UPF] GPH242 CENSUS90 71582000 01/25/93 10:06 AM MACHINE: C DATA:CENSUS90*PH2TIPSDA42. 12/16/92 21:41:39 TAPE: NONE FRAME: 133
TSF:CENSUS90*92. 12/16/92 21:42:03 UTF:CENSUS90*93. 12/16/92 21:42:03 META:CENSUS90*PH2TABLES42. 12/16/92 21:46:30

Table 23. **Population, Housing Units, and Land Area for Urbanized Area: 1990**—Con.

[Density is computed using land area. For definitions of terms and meanings of symbols, see text]

Urbanized Area	Population	Housing units	Area measurements: Total area, Square kilometers	Area measurements: Total area, Square miles	Area measurements: Land area, Square kilometers	Area measurements: Land area, Square miles	Density: Population per—, Square kilometer	Density: Population per—, Square mile	Density: Housing units per—, Square kilometer	Density: Housing units per—, Square mile
Reading, PA—Con.										
Berks County (pt.)†	186 267	79 217	156.4	60.4	154.9	59.8	1 202.5	3 114.8	511.4	1 324.7
Alsace township (pt.)	284	110	.7	.3	.7	.3	405.7	946.7	157.1	366.7
Bern township (pt.)	1 993	822	8.1	3.1	7.8	3.0	255.5	664.3	105.4	274.0
Birdsboro borough	4 222	1 634	3.7	1.4	3.6	1.4	1 172.8	3 015.7	453.9	1 167.1
Cumru township (pt.)	9 770	4 440	11.8	4.5	11.7	4.5	835.0	2 171.1	379.5	986.7
Flying Hills CDP	1 526	872	.8	.3	.8	.3	1 907.5	5 086.7	1 090.0	2 906.7
Exeter township (pt.)	13 853	5 469	26.0	10.1	25.9	10.0	534.9	1 385.3	211.2	546.9
Lorane CDP	2 580	967	4.1	1.6	4.1	1.6	629.3	1 612.5	235.9	604.4
Reiffton CDP	2 522	996	3.6	1.4	3.6	1.4	700.6	1 801.4	276.7	711.4
Kenhorst borough	2 918	1 286	1.5	.6	1.5	.6	1 945.3	4 863.3	857.3	2 143.3
Laureldale borough	3 726	1 643	2.1	.8	2.1	.8	1 774.3	4 657.5	782.4	2 053.8
Leesport borough	1 270	536	1.9	.7	1.9	.7	668.4	1 814.3	282.1	765.7
Lower Alsace township (pt.)	3 753	1 622	2.0	.8	2.0	.8	1 876.5	4 691.3	811.0	2 027.5
Lower Heidelberg township (pt.)	197	77	.2	.1	.2	.1	985.0	1 970.0	385.0	770.0
Maidencreek township (pt.)	2 002	749	4.3	1.7	4.3	1.7	465.6	1 177.6	174.2	440.6
Mohnton borough	2 484	1 044	2.3	.9	2.3	.9	1 080.0	2 760.0	453.9	1 160.0
Mount Penn borough	2 883	1 303	1.1	.4	1.1	.4	2 620.9	7 207.5	1 184.5	3 257.5
Muhlenberg township (pt.)	11 515	4 740	16.9	6.5	16.8	6.5	685.4	1 771.5	282.1	729.2
Ontelaunee township (pt.)	181	65	1.3	.5	1.2	.5	150.8	362.0	54.2	130.0
Reading city	78 380	34 276	26.1	10.1	25.3	9.8	3 098.0	7 998.0	1 354.8	3 497.6
St. Lawrence borough	1 542	622	2.4	.9	2.4	.9	642.5	1 713.3	259.2	691.1
Shillington borough	5 062	2 256	2.6	1.0	2.6	1.0	1 946.9	5 062.0	867.7	2 256.0
Sinking Spring borough	2 467	1 198	3.5	1.3	3.5	1.3	704.9	1 897.7	342.3	921.5
South Heidelberg township (pt.)	1 317	397	3.2	1.2	3.2	1.2	411.6	1 097.5	124.1	330.8
Spring township (pt.)	16 373	6 456	15.7	6.1	15.7	6.1	1 042.9	2 684.1	411.2	1 058.4
West Wyomissing CDP	3 097	1 331	1.6	.6	1.6	.6	1 935.6	5 161.7	831.9	2 218.3
Whitfield CDP	2 585	911	1.7	.7	1.7	.7	1 520.6	3 692.9	535.9	1 301.4
Temple borough	1 491	708	1.0	.4	1.0	.4	1 491.0	3 727.5	708.0	1 770.0
Union township (pt.)	1 101	375	2.2	.9	2.2	.9	500.5	1 223.3	170.5	416.7
Wernersville borough	1 934	770	2.1	.8	2.1	.8	921.0	2 417.5	366.7	962.5
West Lawn borough	1 606	729	.6	.2	.6	.2	2 676.7	8 030.0	1 215.0	3 645.0
West Reading borough	4 142	1 778	1.5	.6	1.5	.6	2 761.3	6 903.3	1 185.3	2 963.3
Wyomissing borough	7 332	3 196	9.9	3.8	9.9	3.8	740.6	1 929.5	322.8	841.1
Wyomissing Hills borough	2 469	916	1.8	.7	1.8	.7	1 371.7	3 527.1	508.9	1 308.6
Scranton--Wilkes-Barre, PA										
The area	388 225	164 968	532.2	205.5	521.3	201.3	744.7	1 928.6	316.5	819.5
In central place	129 328	56 091	84.5	32.6	83.0	32.1	1 558.2	4 028.9	675.8	1 747.4
Scranton city	81 805	35 357	65.9	25.4	65.3	25.2	1 252.8	3 246.2	541.5	1 403.1
Wilkes-Barre city	47 523	20 734	18.6	7.2	17.7	6.8	2 684.9	6 988.7	1 171.4	3 049.1
Urban fringe	258 897	108 877	447.8	172.9	438.3	169.2	590.7	1 530.1	248.4	643.5
Lackawanna County (pt.)	182 134	76 368	261.9	101.1	260.7	100.7	698.6	1 808.7	292.9	758.4
Abington township (pt.)	605	210	1.5	.6	1.5	.6	403.3	1 008.3	140.0	350.0
Archbald borough (pt.)	6 251	2 445	28.5	11.0	28.5	11.0	219.3	568.3	85.8	222.3
Blakely borough	7 222	2 928	10.0	3.9	10.0	3.9	722.2	1 851.8	292.8	750.8
Carbondale city	10 664	4 489	8.4	3.2	8.4	3.2	1 269.5	3 332.5	534.4	1 402.8
Carbondale township (pt.)	302	121	1.0	.4	1.0	.4	302.0	755.0	121.0	302.5
Clarks Green borough	1 603	606	1.6	.6	1.6	.6	1 001.9	2 671.7	378.8	1 010.0
Clarks Summit borough	5 433	2 201	4.1	1.6	4.1	1.6	1 325.1	3 395.6	536.8	1 375.6
Dickson City borough	6 276	2 795	12.2	4.7	12.2	4.7	514.4	1 335.3	229.1	594.7
Dunmore borough	15 403	6 307	22.8	8.8	22.6	8.7	681.5	1 770.5	279.1	724.9
Fell township (pt.)	1 197	581	.8	.3	.8	.3	1 496.3	3 990.0	726.3	1 936.7
Jermyn borough	2 263	957	2.0	.8	2.0	.8	1 131.5	2 828.8	478.5	1 196.3
Jessup borough	4 605	1 913	17.4	6.7	17.3	6.7	266.2	687.3	110.6	285.5
Mayfield borough	1 890	762	6.3	2.4	6.3	2.4	300.0	787.5	121.0	317.5
Moosic borough	5 339	2 126	17.1	6.6	16.9	6.5	315.9	821.4	125.8	327.1
Newton township (pt.)	360	9	.6	.2	.6	.2	600.0	1 800.0	15.0	45.0
Old Forge borough	8 834	3 798	8.9	3.4	8.9	3.4	992.6	2 598.2	426.7	1 117.1
Olyphant borough	5 222	2 229	14.1	5.4	13.9	5.4	375.7	967.0	160.4	412.8
Ransom township (pt.)	42	12	.1	–	.1	–	420.0	–	120.0	–
Scott township (pt.)	429	157	.7	.3	.7	.3	612.9	1 430.0	224.3	523.3
Scranton city	81 805	35 357	65.9	25.4	65.3	25.2	1 252.8	3 246.2	541.5	1 403.1
South Abington township (pt.)	5 378	1 849	11.4	4.4	11.3	4.4	475.9	1 222.3	163.6	420.2
Taylor borough	6 941	2 828	13.5	5.2	13.5	5.2	514.1	1 334.8	209.5	543.8
Throop borough	4 070	1 688	13.1	5.0	13.1	5.0	310.7	814.0	128.9	337.6

TIPSII [UPF] GPH242 CENSUS90 71582000 01/25/93 10:06 AM MACHINE: C DATA:CENSUS90*PH2TIPSDA42. 12/16/92 21:41:39 TAPE: NONE FRAME: 134
TSF:CENSUS90*92. 12/16/92 21:42:03 UTF:CENSUS90*93. 12/16/92 21:42:03 META:CENSUS90*PH2TABLES42. 12/16/92 21:46:30

Table 23. Population, Housing Units, and Land Area for Urbanized Area: 1990—Con.

[Density is computed using land area. For definitions of terms and meanings of symbols, see text]

Urbanized Area	Population	Housing units	Area measurements: Total area, Square kilometers	Area measurements: Total area, Square miles	Area measurements: Land area, Square kilometers	Area measurements: Land area, Square miles	Density: Population per—, Square kilometer	Density: Population per—, Square mile	Density: Housing units per—, Square kilometer	Density: Housing units per—, Square mile
Scranton--Wilkes-Barre, PA—Con.										
Luzerne County (pt.)	206 091	88 600	270.3	104.4	260.6	100.6	790.8	2 048.6	340.0	880.7
Ashley borough	3 291	1 433	2.4	.9	2.4	.9	1 371.3	3 656.7	597.1	1 592.2
Avoca borough	2 897	1 131	2.6	1.0	2.6	1.0	1 114.2	2 897.0	435.0	1 131.0
Courtdale borough	784	309	2.7	1.0	2.7	1.0	290.4	784.0	114.4	309.0
Dallas borough	2 567	1 058	6.2	2.4	5.9	2.3	435.1	1 116.1	179.3	460.0
Dallas township (pt.)	4 913	1 671	9.8	3.8	9.8	3.8	501.3	1 292.9	170.5	439.7
Dupont borough	2 984	1 316	3.9	1.5	3.9	1.5	765.1	1 989.3	337.4	877.3
Duryea borough	4 869	2 089	14.8	5.7	14.3	5.5	340.5	885.3	146.1	379.8
Edwardsville borough	5 399	2 553	3.2	1.2	3.1	1.2	1 741.6	4 499.2	823.5	2 127.5
Exeter borough	5 691	2 255	12.9	5.0	12.1	4.7	470.3	1 210.9	186.4	479.8
Exeter township (pt.)	46	17	.1	–	.1	–	460.0	–	170.0	–
Forty Fort borough	5 049	2 126	4.0	1.5	3.5	1.3	1 442.6	3 883.8	607.4	1 635.4
Hanover township (pt.)	11 585	4 933	24.7	9.5	23.9	9.2	484.7	1 259.2	206.4	536.2
Harveys Lake borough	2 746	1 685	16.5	6.4	13.8	5.3	199.0	518.1	122.1	317.9
Hughestown borough	1 734	644	2.3	.9	2.3	.9	753.9	1 926.7	280.0	715.6
Jackson township (pt.)	1 018	339	3.2	1.2	3.2	1.2	318.1	848.3	105.9	282.5
Jenkins township (pt.)	4 465	1 804	8.4	3.2	8.1	3.1	551.2	1 440.3	222.7	581.9
Kingston borough	14 507	6 570	5.7	2.2	5.6	2.1	2 590.5	6 908.1	1 173.2	3 128.6
Kingston township (pt.)	5 363	2 077	12.1	4.7	12.1	4.7	443.2	1 141.1	171.7	441.9
Laflin borough	1 498	548	3.5	1.4	3.5	1.4	428.0	1 070.0	156.6	391.4
Larksville borough	4 700	1 808	12.7	4.9	12.3	4.8	382.1	979.2	147.0	376.7
Laurel Run borough	708	265	13.3	5.1	13.3	5.1	53.2	138.8	19.9	52.0
Lehman township (pt.)	323	129	1.5	.6	1.5	.6	215.3	538.3	86.0	215.0
Luzerne borough	3 206	1 521	1.8	.7	1.8	.7	1 781.1	4 580.0	845.0	2 172.9
Nanticoke city	12 267	5 635	9.4	3.6	9.1	3.5	1 348.0	3 504.9	619.2	1 610.0
Newport township (pt.)	1 679	708	3.7	1.4	3.7	1.4	453.8	1 199.3	191.4	505.7
Pittston city	9 389	4 029	4.5	1.7	4.1	1.6	2 290.0	5 868.1	982.7	2 518.1
Pittston township (pt.)	2 011	777	7.4	2.8	7.4	2.8	271.8	718.2	105.0	277.5
Plains township (pt.)	10 751	4 271	18.2	7.0	17.6	6.8	610.9	1 581.0	242.7	628.1
Plains CDP	4 694	1 999	3.6	1.4	3.6	1.4	1 303.9	3 352.9	555.3	1 427.9
Plymouth borough	7 134	3 318	3.1	1.2	2.8	1.1	2 547.9	6 485.5	1 185.0	3 016.4
Plymouth township (pt.)	463	202	.8	.3	.7	.3	661.4	1 543.3	288.6	673.3
Pringle borough	1 161	465	1.2	.5	1.2	.5	967.5	2 322.0	387.5	930.0
Sugar Notch borough	1 044	455	2.6	1.0	2.6	1.0	401.5	1 044.0	175.0	455.0
Swoyersville borough	5 630	2 334	5.6	2.2	5.6	2.2	1 005.4	2 559.1	416.8	1 060.9
Warrior Run borough	656	290	2.0	.8	2.0	.8	328.0	820.0	145.0	362.5
West Pittston borough	5 590	2 411	2.5	.9	2.1	.8	2 661.9	6 987.5	1 148.1	3 013.8
West Wyoming borough	3 117	1 262	9.4	3.6	9.4	3.6	331.6	865.8	134.3	350.6
Wilkes-Barre city	47 523	20 734	18.6	7.2	17.7	6.8	2 684.9	6 988.7	1 171.4	3 049.1
Wilkes-Barre township	3 572	1 685	7.7	3.0	7.7	3.0	463.9	1 190.7	218.8	561.7
Wilkes-Barre Township CDP	3 572	1 685	7.7	3.0	7.7	3.0	463.9	1 190.7	218.8	561.7
Wyoming borough	3 255	1 564	4.0	1.6	3.7	1.4	879.7	2 325.0	422.7	1 117.1
Yatesville borough	506	179	1.4	.6	1.4	.6	361.4	843.3	127.9	298.3
Sharon, PA--OH (pt.)										
The area	46 587	20 088	103.3	39.9	102.9	39.7	452.7	1 173.5	195.2	506.0
In central place	17 493	7 670	9.7	3.7	9.7	3.7	1 803.4	4 727.8	790.7	2 073.0
Sharon city	17 493	7 670	9.7	3.7	9.7	3.7	1 803.4	4 727.8	790.7	2 073.0
Urban fringe	29 094	12 418	93.6	36.1	93.2	36.0	312.2	808.2	133.2	344.9
Mercer County (pt.)†	46 587	20 088	103.3	39.9	102.9	39.7	452.7	1 173.5	195.2	506.0
Farrell city	6 841	3 030	6.0	2.3	6.0	2.3	1 140.2	2 974.3	505.0	1 317.4
Hermitage city†	15 300	6 359	77.2	29.8	76.9	29.7	199.0	515.2	82.7	214.1
Sharon city	17 493	7 670	9.7	3.7	9.7	3.7	1 803.4	4 727.8	790.7	2 073.0
Sharpsville borough	4 729	2 041	3.6	1.4	3.6	1.4	1 313.6	3 377.9	566.9	1 457.9
Shenango township (pt.)	115	49	1.3	.5	1.3	.5	88.5	230.0	37.7	98.0
South Pymatuning township (pt.)	367	156	.9	.3	.9	.3	407.8	1 223.3	173.3	520.0
West Middlesex borough	982	410	2.5	.9	2.5	.9	392.8	1 091.1	164.0	455.6
Wheatland borough	760	373	2.2	.8	2.2	.8	345.5	950.0	169.5	466.3
State College, PA										
The area	61 239	20 997	52.6	20.3	52.6	20.3	1 164.2	3 016.7	399.2	1 034.3
In central place	38 923	11 623	11.6	4.5	11.6	4.5	3 355.4	8 649.6	1 002.0	2 582.9
State College borough	38 923	11 623	11.6	4.5	11.6	4.5	3 355.4	8 649.6	1 002.0	2 582.9
Urban fringe	22 316	9 374	41.0	15.8	41.0	15.8	544.3	1 412.4	228.6	593.3

TIPSII [UPF] GPH242 CENSUS90 71582000 01/25/93 10:06 AM MACHINE: C DATA:CENSUS90*PH2TIPSDA42 12/16/92 21:41:39 TAPE: NONE FRAME: 135
TSF:CENSUS90*92. 12/16/92 21:42:03 UTF:CENSUS90*93. 12/16/92 21:42:03 META:CENSUS90*PH2TABLES42. 12/16/92 21:46:30

Table 23. Population, Housing Units, and Land Area for Urbanized Area: 1990—Con.

[Density is computed using land area. For definitions of terms and meanings of symbols, see text]

Urbanized Area	Population	Housing units	Area measurements				Density			
			Total area		Land area		Population per—		Housing units per—	
			Square kilometers	Square miles	Square kilometers	Square miles	Square kilometer	Square mile	Square kilometer	Square mile
State College, PA—Con.										
Centre County (pt.)	61 239	20 997	52.6	20.3	52.6	20.3	1 164.2	3 016.7	399.2	1 034.3
College township (pt.)	5 517	2 209	11.6	4.5	11.6	4.5	475.6	1 226.0	190.4	490.9
Boalsburg CDP (pt.)	5	2	.1	–	.1	–	50.0	–	20.0	–
Ferguson township (pt.)	5 621	2 383	12.6	4.9	12.6	4.9	446.1	1 147.1	189.1	486.3
Park Forest Village CDP (pt.)	2 476	1 016	2.8	1.1	2.8	1.1	884.3	2 250.9	362.9	923.6
Harris township (pt.)	3 079	1 201	8.4	3.2	8.4	3.2	366.5	962.2	143.0	375.3
Boalsburg CDP (pt.)	2 201	851	6.8	2.6	6.8	2.6	323.7	846.5	125.1	327.3
Patton township (pt.)	8 099	3 581	8.5	3.3	8.5	3.3	952.8	2 454.2	421.3	1 085.2
Park Forest Village CDP (pt.)	4 227	1 640	3.4	1.3	3.4	1.3	1 243.2	3 251.5	482.4	1 261.5
State College borough	38 923	11 623	11.6	4.5	11.6	4.5	3 355.4	8 649.6	1 002.0	2 582.9
Steubenville--Weirton, OH--WV--PA (pt.)										
The area	392	156	1.2	.5	1.2	.5	326.7	784.0	130.0	312.0
In central place	–	–	–	–	–	–	–	–	–	–
Urban fringe	392	156	1.2	.5	1.2	.5	326.7	784.0	130.0	312.0
Washington County (pt.)†	392	156	1.2	.5	1.2	.5	326.7	784.0	130.0	312.0
Hanover township (pt.)	392	156	1.2	.5	1.2	.5	326.7	784.0	130.0	312.0
Trenton, NJ--PA (pt.)										
The area	42 906	16 428	48.0	18.5	45.2	17.4	949.2	2 465.9	363.5	944.1
In central place	–	–	–	–	–	–	–	–	–	–
Urban fringe	42 906	16 428	48.0	18.5	45.2	17.4	949.2	2 465.9	363.5	944.1
Bucks County (pt.)†	42 906	16 428	48.0	18.5	45.2	17.4	949.2	2 465.9	363.5	944.1
Falls township (pt.)†	6 062	2 498	5.5	2.1	5.5	2.1	1 102.2	2 886.7	454.2	1 189.5
Lower Makefield township (pt.)	22 600	7 923	28.6	11.0	27.6	10.7	818.8	2 112.1	287.1	740.5
Woodside CDP	2 947	802	2.6	1.0	2.6	1.0	1 133.5	2 947.0	308.5	802.0
Morrisville borough	9 765	4 185	5.1	2.0	4.6	1.8	2 122.8	5 425.0	909.8	2 325.0
Upper Makefield township (pt.)	2 191	737	6.2	2.4	5.1	2.0	429.6	1 095.5	144.5	368.5
Yardley borough	2 288	1 085	2.6	1.0	2.4	.9	953.3	2 542.2	452.1	1 205.6
Williamsport, PA										
The area	57 425	24 145	63.5	24.5	59.9	23.1	958.7	2 485.9	403.1	1 045.2
In central place	31 933	13 326	24.7	9.5	23.0	8.9	1 388.4	3 588.0	579.4	1 497.3
Williamsport city	31 933	13 326	24.7	9.5	23.0	8.9	1 388.4	3 588.0	579.4	1 497.3
Urban fringe	25 492	10 819	38.8	15.0	36.9	14.2	690.8	1 795.2	293.2	761.9
Lycoming County (pt.)†	57 425	24 145	63.5	24.5	59.9	23.1	958.7	2 485.9	403.1	1 045.2
Duboistown borough	1 201	503	1.7	.7	1.5	.6	800.7	2 001.7	335.3	838.3
Fairfield township (pt.)	5	1	–	–	–	–	–	–	–	–
Hepburn township (pt.)	800	335	1.2	.4	1.2	.4	666.7	2 000.0	279.2	837.5
Loyalsock township (pt.)	7 783	3 351	14.3	5.5	13.9	5.4	559.9	1 441.3	241.1	620.6
Lycoming township (pt.)	432	192	1.0	.4	.8	.3	540.0	1 440.0	240.0	640.0
Montoursville borough	4 983	2 098	10.8	4.2	10.5	4.0	474.6	1 245.8	199.8	524.5
Old Lycoming township (pt.)	3 792	1 607	4.3	1.7	4.2	1.6	902.9	2 370.0	382.6	1 004.4
Garden View CDP	2 687	1 159	2.7	1.0	2.7	1.0	995.2	2 687.0	429.3	1 159.0
South Williamsport borough	6 496	2 732	5.5	2.1	4.9	1.9	1 325.7	3 418.9	557.6	1 437.9
Williamsport city	31 933	13 326	24.7	9.5	23.0	8.9	1 388.4	3 588.0	579.4	1 497.3
Wilmington, DE--NJ--MD--PA (pt.)										
The area	1 879	671	5.5	2.1	5.5	2.1	341.6	894.8	122.0	319.5
In central place	–	–	–	–	–	–	–	–	–	–
Urban fringe	1 879	671	5.5	2.1	5.5	2.1	341.6	894.8	122.0	319.5
Chester County (pt.)	16	5	–	–	–	–	–	–	–	–
London Britain township (pt.)	6	2	–	–	–	–	–	–	–	–
New Garden township (pt.)	10	3	–	–	–	–	–	–	–	–
Delaware County (pt.)	1 863	666	5.5	2.1	5.5	2.1	338.7	887.1	121.1	317.1
Bethel township (pt.)	1 326	470	3.5	1.4	3.5	1.4	378.9	947.1	134.3	335.7
Concord township (pt.)	537	196	2.0	.8	2.0	.8	268.5	671.3	98.0	245.0

TIPSII [UPF] GPH242 CENSUS90 71582000 01/25/93 10:06 AM MACHINE: C DATA:CENSUS90*PH2TIPSDA42. 12/16/92 21:41:39 TAPE: NONE FRAME: 136
TSF:CENSUS90*92. 12/16/92 21:42:03 UTF:CENSUS90*93. 12/16/92 21:42:03 META:CENSUS90*PH2TABLES42. 12/16/92 21:46:30

Table 23. Population, Housing Units, and Land Area for Urbanized Area: 1990—Con.

[Density is computed using land area. For definitions of terms and meanings of symbols, see text]

Urbanized Area	Population	Housing units	Area measurements				Density			
			Total area		Land area		Population per—		Housing units per—	
			Square kilometers	Square miles	Square kilometers	Square miles	Square kilometer	Square mile	Square kilometer	Square mile
York, PA										
The area	142 675	59 450	148.9	57.5	148.0	57.2	964.0	2 494.3	401.7	1 039.3
In central place	42 192	18 407	13.6	5.3	13.5	5.2	3 125.3	8 113.8	1 363.5	3 539.8
York city	42 192	18 407	13.6	5.3	13.5	5.2	3 125.3	8 113.8	1 363.5	3 539.8
Urban fringe	100 483	41 043	135.3	52.2	134.6	52.0	746.5	1 932.4	304.9	789.3
York County (pt.)†	142 675	59 450	148.9	57.5	148.0	57.2	964.0	2 494.3	401.7	1 039.3
Conewago township (pt.)	608	248	1.4	.5	1.4	.5	434.3	1 216.0	177.1	496.0
Dallastown borough	3 974	1 638	1.9	.7	1.9	.7	2 091.6	5 677.1	862.1	2 340.0
Dover borough	1 884	767	1.3	.5	1.3	.5	1 449.2	3 768.0	590.0	1 534.0
Dover township (pt.)	9 102	3 462	14.3	5.5	14.3	5.5	636.5	1 654.9	242.1	629.5
Weigelstown CDP	8 665	3 288	13.2	5.1	13.2	5.1	656.4	1 699.0	249.1	644.7
Hallam borough	1 375	599	1.8	.7	1.8	.7	763.9	1 964.3	332.8	855.7
Hellam township (pt.)	595	259	3.0	1.2	3.0	1.2	198.3	495.8	86.3	215.8
Jacobus borough	1 370	528	2.4	.9	2.4	.9	570.8	1 522.2	220.0	586.7
Loganville borough	954	355	2.6	1.0	2.6	1.0	366.9	954.0	136.5	355.0
Manchester township (pt.)	5 153	2 118	11.7	4.5	11.7	4.5	440.4	1 145.1	181.0	470.7
Emigsville CDP	2 580	1 091	3.1	1.2	3.1	1.2	832.3	2 150.0	351.9	909.2
North York borough	1 689	752	.8	.3	.8	.3	2 111.3	5 630.0	940.0	2 506.7
Red Lion borough	6 130	2 572	3.3	1.3	3.3	1.3	1 857.6	4 715.4	779.4	1 978.5
Springettsbury township (pt.)	19 823	7 877	26.4	10.2	26.4	10.2	750.9	1 943.4	298.4	772.3
East York CDP	8 487	3 621	7.5	2.9	7.5	2.9	1 131.6	2 926.6	482.8	1 248.6
Springetts Manor-Yorklyn CDP	3 433	1 095	3.0	1.1	3.0	1.1	1 144.3	3 120.9	365.0	995.5
Stonybrook-Wilshire CDP (pt.)	3 906	1 453	6.8	2.6	6.8	2.6	574.4	1 502.3	213.7	558.8
Springfield township (pt.)	648	207	3.2	1.2	2.9	1.1	223.4	589.1	71.4	188.2
Spring Garden township (pt.)	10 763	4 113	12.2	4.7	12.1	4.7	889.5	2 290.0	339.9	875.1
Grantley CDP	3 069	846	4.3	1.7	4.3	1.7	713.7	1 805.3	196.7	497.6
Tyler Run-Queens Gate CDP (pt.)	23	20	–	–	–	–	–	–	–	–
Valley View CDP	2 911	1 263	2.0	.8	2.0	.8	1 455.5	3 638.8	631.5	1 578.8
West Manchester township (pt.)	11 899	5 042	15.5	6.0	15.5	6.0	767.7	1 983.2	325.3	840.3
Shiloh CDP	8 245	3 312	10.9	4.2	10.9	4.2	756.4	1 963.1	303.9	788.6
West York borough	4 283	2 003	1.3	.5	1.3	.5	3 294.6	8 566.0	1 540.8	4 006.0
Windsor borough	1 355	509	1.3	.5	1.3	.5	1 042.3	2 710.0	391.5	1 018.0
Windsor township (pt.)	2 969	1 137	5.8	2.2	5.8	2.2	511.9	1 349.5	196.0	516.8
Stonybrook-Wilshire CDP (pt.)	981	387	1.9	.7	1.9	.7	516.3	1 401.4	203.7	552.9
Yoe borough	947	429	.6	.2	.6	.2	1 578.3	4 735.0	715.0	2 145.0
York city	42 192	18 407	13.6	5.3	13.5	5.2	3 125.3	8 113.8	1 363.5	3 539.8
York township (pt.)	14 962	6 428	24.6	9.5	24.2	9.4	618.3	1 591.7	265.6	683.8
Spry CDP	4 271	1 905	6.7	2.6	6.7	2.6	637.5	1 642.7	284.3	732.7
Tyler Run-Queens Gate CDP (pt.)	2 716	1 291	4.0	1.6	4.0	1.6	679.0	1 697.5	322.8	806.9

TIPSII [UPF] GPH242 CENSUS90 71582000 01/25/93 10:06 AM MACHINE: C DATA:CENSUS90*PH2TIPSDA42. 12/16/92 21:41:39 TAPE: NONE FRAME: 137
TSF:CENSUS90*92. 12/16/92 21:42:03 UTF:CENSUS90*93. 12/16/92 21:42:03 META:CENSUS90*PH2TABLES42. 12/16/92 21:46:30

Table 24. Population, Housing Units, and Land Area for Urbanized Area by Population Size Class of Urbanized Area: 1990

[For definitions of terms and meanings of symbols, see text]

Size of Place Population Size Class of Urbanized Area Urbanized Area	Inside urbanized area							Inside metropolitan area			Outside metropolitan area
			Urban fringe								
	Total	In central place	Total	Place of 50,000 or more	Place of 10,000 to 49,999	Place of 2,500 to 9,999	Place of less than 2,500	Other urban	Total	In central city	Not in central city	
POPULATION												
The State	7 207 497	2 881 656	4 325 841	106 792	1 060 383	1 408 231	197 494	1 552 941	10 077 002	2 917 873	7 159 129	1 804 641
Inside urbanized area	7 207 497	2 881 656	4 325 841	106 792	1 060 383	1 408 231	197 494	1 552 941	7 195 729	2 849 924	4 345 805	11 768
1,000,000 or more	4 956 081	2 012 221	2 943 860	106 792	931 620	821 725	96 024	987 699	4 945 525	2 012 221	2 933 304	10 556
5,000,000 or more	–	–	–	–	–	–	–	–	–	–	–	–
2,500,000 to 4,999,999	3 277 336	1 616 326	1 661 010	55 362	366 435	427 092	27 507	784 614	3 277 336	1 616 326	1 661 010	–
Philadelphia, PA--NJ (pt.)	3 277 336	1 616 326	1 661 010	55 362	366 435	427 092	27 507	784 614	3 277 336	1 616 326	1 661 010	–
1,000,000 to 2,499,999	1 678 745	395 895	1 282 850	51 430	565 185	394 633	68 517	203 085	1 668 189	395 895	1 272 294	10 556
Pittsburgh, PA	1 678 745	395 895	1 282 850	51 430	565 185	394 633	68 517	203 085	1 668 189	395 895	1 272 294	10 556
Less than 1,000,000	2 251 416	869 435	1 381 981	–	128 763	586 506	101 470	565 242	2 250 204	837 703	1 412 501	1 212
500,000 to 999,999	–	–	–	–	–	–	–	–	–	–	–	–
250,000 to 499,999	1 111 533	384 498	727 035	–	102 762	324 964	29 164	270 145	1 111 533	384 498	727 035	–
Allentown--Bethlehem--Easton, PA--NJ (pt.)	385 619	202 794	182 825	–	24 284	61 739	4 915	91 887	385 619	202 794	182 825	–
Harrisburg, PA	292 904	52 376	240 528	–	25 637	104 540	8 114	102 237	292 904	52 376	240 528	–
Scranton--Wilkes-Barre, PA	388 225	129 328	258 897	–	52 841	145 973	13 847	46 236	388 225	129 328	258 897	–
Trenton, NJ--PA (pt.)	42 906	–	42 906	–	–	12 712	2 288	27 906	42 906	–	42 906	–
Wilmington, DE--NJ--MD--PA (pt.)	1 879	–	1 879	–	–	–	–	1 879	1 879	–	1 879	–
100,000 to 249,999	700 193	284 841	415 352	–	10 701	155 687	30 736	218 228	700 193	284 841	415 352	–
Erie, PA	177 668	108 718	68 950	–	–	14 627	–	54 323	177 668	108 718	68 950	–
Lancaster, PA	193 583	55 551	138 032	–	10 701	36 317	4 373	86 641	193 583	55 551	138 032	–
Reading, PA	186 267	78 380	107 887	–	–	41 069	16 789	50 029	186 267	78 380	107 887	–
York, PA	142 675	42 192	100 483	–	–	63 674	9 574	27 235	142 675	42 192	100 483	–
Less than 100,000	439 690	200 096	239 594	–	15 300	105 855	41 570	76 869	438 478	168 364	270 114	1 212
Altoona, PA	76 551	51 881	24 670	–	–	5 624	1 309	17 737	76 551	51 881	24 670	–
Hagerstown, MD--PA--WV (pt.)	1 212	–	1 212	–	–	–	–	1 212	–	–	–	1 212
Johnstown, PA	77 841	28 134	49 707	–	–	20 339	12 489	16 879	77 841	28 134	49 707	–
Monessen, PA	65 072	9 901	55 171	–	–	27 446	18 767	8 958	65 072	–	65 072	–
Pottstown, PA	53 371	21 831	31 540	–	–	20 007	3 856	7 677	53 371	–	53 371	–
Sharon, PA--OH (pt.)	46 587	17 493	29 094	–	15 300	11 570	1 742	482	46 587	17 493	29 094	–
State College, PA	61 239	38 923	22 316	–	–	6 703	2 206	13 407	61 239	38 923	22 316	–
Steubenville--Weirton, OH--WV--PA (pt.)	392	–	392	–	–	–	–	392	392	–	392	–
Williamsport, PA	57 425	31 933	25 492	–	–	14 166	1 201	10 125	57 425	31 933	25 492	–
Outside urbanized area	…	…	…	…	…	…	…	…	2 881 273	67 949	2 813 324	1 792 873
HOUSING UNITS												
The State	2 988 472	1 240 946	1 747 526	38 907	439 219	589 353	85 502	594 545	4 119 046	1 256 373	2 862 673	819 094
Inside urbanized area	2 988 472	1 240 946	1 747 526	38 907	439 219	589 353	85 502	594 545	2 983 380	1 226 344	1 757 036	5 092
1,000,000 or more	2 049 733	870 673	1 179 060	38 907	382 447	343 411	41 911	372 384	2 045 103	870 673	1 174 430	4 630
5,000,000 or more	–	–	–	–	–	–	–	–	–	–	–	–
2,500,000 to 4,999,999	1 324 965	687 979	636 986	18 468	146 435	166 672	10 916	294 495	1 324 965	687 979	636 986	–
Philadelphia, PA--NJ (pt.)	1 324 965	687 979	636 986	18 468	146 435	166 672	10 916	294 495	1 324 965	687 979	636 986	–
1,000,000 to 2,499,999	724 768	182 694	542 074	20 439	236 012	176 739	30 995	77 889	720 138	182 694	537 444	4 630
Pittsburgh, PA	724 768	182 694	542 074	20 439	236 012	176 739	30 995	77 889	720 138	182 694	537 444	4 630
Less than 1,000,000	938 739	370 273	568 466	–	56 772	245 942	43 591	222 161	938 277	355 671	582 606	462
500,000 to 999,999	–	–	–	–	–	–	–	–	–	–	–	–
250,000 to 499,999	464 647	165 112	299 535	–	45 961	138 521	12 154	102 899	464 647	165 112	299 535	–
Allentown--Bethlehem--Easton, PA--NJ (pt.)	156 307	84 431	71 876	–	10 924	24 618	2 041	34 293	156 307	84 431	71 876	–
Harrisburg, PA	126 273	24 590	101 683	–	12 036	46 388	3 548	39 711	126 273	24 590	101 683	–
Scranton--Wilkes-Barre, PA	164 968	56 091	108 877	–	23 001	62 528	5 480	17 868	164 968	56 091	108 877	–
Trenton, NJ--PA (pt.)	16 428	–	16 428	–	–	4 987	1 085	10 356	16 428	–	16 428	–
Wilmington, DE--NJ--MD--PA (pt.)	671	–	671	–	–	–	–	671	671	–	671	–
100,000 to 249,999	287 768	120 575	167 193	–	4 452	62 030	13 108	87 603	287 768	120 575	167 193	–
Erie, PA	72 595	45 424	27 171	–	–	5 452	–	21 719	72 595	45 424	27 171	–
Lancaster, PA	76 506	22 468	54 038	–	4 452	13 492	1 774	34 320	76 506	22 468	54 038	–
Reading, PA	79 217	34 276	44 941	–	–	17 301	7 395	20 245	79 217	34 276	44 941	–
York, PA	59 450	18 407	41 043	–	–	25 785	3 939	11 319	59 450	18 407	41 043	–
Less than 100,000	186 324	84 586	101 738	–	6 359	45 391	18 329	31 659	185 862	69 984	115 878	462
Altoona, PA	32 701	22 698	10 003	–	–	2 395	599	7 009	32 701	22 698	10 003	–
Hagerstown, MD--PA--WV (pt.)	462	–	462	–	–	–	–	462	–	–	–	462
Johnstown, PA	36 110	14 667	21 443	–	–	8 762	5 502	7 179	36 110	14 667	21 443	–
Monessen, PA	29 885	4 902	24 983	–	–	12 764	8 424	3 795	29 885	–	29 885	–
Pottstown, PA	21 780	9 700	12 080	–	–	7 754	1 665	2 661	21 780	–	21 780	–
Sharon, PA--OH (pt.)	20 088	7 670	12 418	–	6 359	5 071	783	205	20 088	7 670	12 418	–
State College, PA	20 997	11 623	9 374	–	–	2 656	853	5 865	20 997	11 623	9 374	–
Steubenville--Weirton, OH--WV--PA (pt.)	156	–	156	–	–	–	–	156	156	–	156	–
Williamsport, PA	24 145	13 326	10 819	–	–	5 989	503	4 327	24 145	13 326	10 819	–
Outside urbanized area	…	…	…	…	…	…	…	…	1 135 666	30 029	1 105 637	814 002

TIPSII [UPF] GPH242 CENSUS90 71582000 01/25/93 10:06 AM MACHINE: C DATA:CENSUS90*PH2TIPSDA42. 12/16/92 21:41:39 TAPE: NONE FRAME: 138
TSF:CENSUS90*92. 12/16/92 21:42:03 UTF:CENSUS90*93. 12/16/92 21:42:03 META:CENSUS90*PH2TABLES42. 12/16/92 21:46:30

Table 24. **Population, Housing Units, and Land Area for Urbanized Area by Population Size Class of Urbanized Area: 1990** —Con.

[For definitions of terms and meanings of symbols, see text]

Size of Place Population Size Class of Urbanized Area Urbanized Area	Inside urbanized area							Inside metropolitan area			Outside metropolitan area
			Urban fringe								
	Total	In central place	Total	Place of 50,000 or more	Place of 10,000 to 49,999	Place of 2,500 to 9,999	Place of less than 2,500	Other urban	Total	In central city	Not in central city	
LAND AREA IN SQUARE KILOMETERS												
The State	6 675.4	946.6	5 728.8	75.6	1 180.9	1 441.3	376.4	2 654.6	55 098.1	967.0	54 131.1	60 984.5
Inside urbanized area	6 675.4	946.6	5 728.8	75.6	1 180.9	1 441.3	376.4	2 654.6	6 662.8	926.6	5 736.2	12.6
1,000,000 or more	4 109.5	516.2	3 593.3	75.6	984.7	737.9	217.9	1 577.2	4 101.6	516.2	3 585.4	7.9
5,000,000 or more	–	–	–	–	–	–	–	–	–	–	–	–
2,500,000 to 4,999,999	2 094.3	359.1	1 735.1	26.3	222.5	344.6	44.8	1 096.9	2 094.3	359.1	1 735.1	–
Philadelphia, PA--NJ (pt.)	2 094.3	359.1	1 735.1	26.3	222.5	344.6	44.8	1 096.9	2 094.3	359.1	1 735.1	–
1,000,000 to 2,499,999	2 015.2	157.1	1 858.1	49.3	762.2	393.3	173.1	480.3	2 007.3	157.1	1 850.2	7.9
Pittsburgh, PA	2 015.2	157.1	1 858.1	49.3	762.2	393.3	173.1	480.3	2 007.3	157.1	1 850.2	7.9
Less than 1,000,000	2 565.9	430.5	2 135.5	–	196.1	703.4	158.5	1 077.4	2 561.3	410.4	2 150.8	4.7
500,000 to 999,999	–	–	–	–	–	–	–	–	–	–	–	–
250,000 to 499,999	1 305.8	210.8	1 095.0	–	113.0	390.0	57.3	534.6	1 305.8	210.8	1 095.0	–
Allentown--Bethlehem--Easton, PA--NJ (pt.)	346.0	106.8	239.2	–	17.2	44.5	6.2	171.3	346.0	106.8	239.2	–
Harrisburg, PA	387.9	21.0	366.9	–	50.2	85.1	9.8	221.8	387.9	21.0	366.9	–
Scranton--Wilkes-Barre, PA	521.3	83.0	438.3	–	45.7	253.1	39.0	100.5	521.3	83.0	438.3	–
Trenton, NJ--PA (pt.)	45.2	–	45.2	–	–	7.2	2.4	35.5	45.2	–	45.2	–
Wilmington, DE--NJ--MD--PA (pt.)	5.5	–	5.5	–	–	–	–	5.5	5.5	–	5.5	–
100,000 to 249,999	678.5	114.9	563.7	–	6.2	172.4	30.8	354.2	678.5	114.9	563.7	–
Erie, PA	149.4	56.9	92.4	–	–	17.9	–	74.6	149.4	56.9	92.4	–
Lancaster, PA	226.2	19.1	207.1	–	6.2	51.3	3.8	145.8	226.2	19.1	207.1	–
Reading, PA	154.9	25.3	129.5	–	–	33.4	16.2	80.0	154.9	25.3	129.5	–
York, PA	148.0	13.5	134.6	–	–	70.0	10.7	53.9	148.0	13.5	134.6	–
Less than 100,000	581.6	104.8	476.8	–	76.9	141.0	70.4	188.6	576.9	84.7	492.2	4.7
Altoona, PA	76.7	25.3	51.4	–	–	6.2	1.4	43.9	76.7	25.3	51.4	–
Hagerstown, MD--PA--WV (pt.)	4.7	–	4.7	–	–	–	–	4.7	–	–	–	4.7
Johnstown, PA	93.5	15.2	78.3	–	–	24.2	11.0	43.2	93.5	15.2	78.3	–
Monessen, PA	119.3	7.5	111.7	–	–	46.3	36.7	28.7	119.3	–	119.3	–
Pottstown, PA	70.9	12.5	58.4	–	–	30.5	8.4	19.5	70.9	–	70.9	–
Sharon, PA--OH (pt.)	102.9	9.7	93.2	–	76.9	9.6	4.6	2.2	102.9	9.7	93.2	–
State College, PA	52.6	11.6	41.0	–	–	6.2	6.8	27.9	52.6	11.6	41.0	–
Steubenville--Weirton, OH--WV--PA (pt.)	1.2	–	1.2	–	–	–	–	1.2	1.2	–	1.2	–
Williamsport, PA	59.9	23.0	36.9	–	–	18.0	1.5	17.4	59.9	23.0	36.9	–
Outside urbanized area	…	…	…	…	…	…	…	…	48 435.3	40.4	48 394.9	60 972.0
LAND AREA IN SQUARE MILES												
The State	2 577.4	365.5	2 211.9	29.2	455.9	556.5	145.3	1 024.9	21 273.4	373.4	20 900.1	23 546.2
Inside urbanized area	2 577.4	365.5	2 211.9	29.2	455.9	556.5	145.3	1 024.9	2 572.5	357.8	2 214.8	4.9
1,000,000 or more	1 586.7	199.3	1 387.4	29.2	380.2	284.9	84.1	608.9	1 583.6	199.3	1 384.3	3.1
5,000,000 or more	–	–	–	–	–	–	–	–	–	–	–	–
2,500,000 to 4,999,999	808.6	138.7	669.9	10.2	85.9	133.0	17.3	423.5	808.6	138.7	669.9	–
Philadelphia, PA--NJ (pt.)	808.6	138.7	669.9	10.2	85.9	133.0	17.3	423.5	808.6	138.7	669.9	–
1,000,000 to 2,499,999	778.1	60.6	717.4	19.0	294.3	151.8	66.9	185.4	775.0	60.6	714.4	3.1
Pittsburgh, PA	778.1	60.6	717.4	19.0	294.3	151.8	66.9	185.4	775.0	60.6	714.4	3.1
Less than 1,000,000	990.7	166.2	824.5	–	75.7	271.6	61.2	416.0	988.9	158.5	830.4	1.8
500,000 to 999,999	–	–	–	–	–	–	–	–	–	–	–	–
250,000 to 499,999	504.2	81.4	422.8	–	43.6	150.6	22.1	206.4	504.2	81.4	422.8	–
Allentown--Bethlehem--Easton, PA--NJ (pt.)	133.6	41.2	92.3	–	6.6	17.2	2.4	66.1	133.6	41.2	92.3	–
Harrisburg, PA	149.8	8.1	141.6	–	19.4	32.9	3.8	85.6	149.8	8.1	141.6	–
Scranton--Wilkes-Barre, PA	201.3	32.1	169.2	–	17.6	97.7	15.0	38.8	201.3	32.1	169.2	–
Trenton, NJ--PA (pt.)	17.4	–	17.4	–	–	2.8	.9	13.7	17.4	–	17.4	–
Wilmington, DE--NJ--MD--PA (pt.)	2.1	–	2.1	–	–	–	–	2.1	2.1	–	2.1	–
100,000 to 249,999	262.0	44.4	217.6	–	2.4	66.6	11.9	136.8	262.0	44.4	217.6	–
Erie, PA	57.7	22.0	35.7	–	–	6.9	–	28.8	57.7	22.0	35.7	–
Lancaster, PA	87.3	7.4	80.0	–	2.4	19.8	1.5	56.3	87.3	7.4	80.0	–
Reading, PA	59.8	9.8	50.0	–	–	12.9	6.3	30.9	59.8	9.8	50.0	–
York, PA	57.2	5.2	52.0	–	–	27.0	4.1	20.8	57.2	5.2	52.0	–
Less than 100,000	224.6	40.4	184.1	–	29.7	54.4	27.2	72.8	222.7	32.7	190.0	1.8
Altoona, PA	29.6	9.8	19.9	–	–	2.4	.5	16.9	29.6	9.8	19.9	–
Hagerstown, MD--PA--WV (pt.)	1.8	–	1.8	–	–	–	–	1.8	–	–	–	1.8
Johnstown, PA	36.1	5.8	30.2	–	–	9.3	4.2	16.7	36.1	5.8	30.2	–
Monessen, PA	46.0	2.9	43.1	–	–	17.9	14.2	11.1	46.0	–	46.0	–
Pottstown, PA	27.4	4.8	22.5	–	–	11.8	3.3	7.5	27.4	–	27.4	–
Sharon, PA--OH (pt.)	39.7	3.7	36.0	–	29.7	3.7	1.8	.8	39.7	3.7	36.0	–
State College, PA	20.3	4.5	15.8	–	–	2.4	2.6	10.8	20.3	4.5	15.8	–
Steubenville--Weirton, OH--WV--PA (pt.)	.5	–	.5	–	–	–	–	.5	.5	–	.5	–
Williamsport, PA	23.1	8.9	14.2	–	–	7.0	.6	6.7	23.1	8.9	14.2	–
Outside urbanized area	…	…	…	…	…	…	…	…	18 700.9	15.6	18 685.3	23 541.3

APPENDIX A.
Area Classifications

CONTENTS

Alaska Native Regional Corporation (ANRC) *(See American Indian and Alaska Native Area)*
Alaska Native Village (ANV) *(See American Indian and Alaska Native Area)*
Alaska Native Village Statistical Area *(See American Indian and Alaska Native Area)*
American Indian and Alaska Native Area ---- A–1
American Indian Reservation *(See American Indian and Alaska Native Area, see County Subdivision)*
American Indian Reservation and Trust Land *(See American Indian and Alaska Native Area)*
American Samoa *(See Outlying Areas of the United States, see State)*
Area Measurement ---- A–3
Assessment District *(See County Subdivision)*
Block ---- A–3
Block Group (BG) ---- A–4
Block Numbering Area (BNA) *(See Census Tract and Block Numbering Area)*
Borough *(See County Subdivision, see Place)*
Borough and Census Area (Alaska) *(See County)*
Boundary Changes ---- A–4
Census Area (Alaska) *(See County)*
Census Block *(See Block)*
Census Code *(See Geographic Code)*
Census County Division (CCD) *(See County Subdivision)*
Census Designated Place (CDP) *(See Place)*
Census Division *(See Census Region and Census Division)*
Census Geographic Code *(See Geographic Code)*
Census Region and Census Division ---- A–4
Census Subarea (Alaska) *(See County Subdivision)*
Census Tract and Block Numbering Area ---- A–5
Central City *(See Metropolitan Area)*
Central Place *(See Urbanized Area)*
City *(See Place)*
Congressional District (CD) ---- A–6
Consolidated City *(See Place)*
Consolidated Metropolitan Statistical Area (CMSA) *(See Metropolitan Area)*
County ---- A–6
County Subdivision ---- A–6
Crews of Vessels *(See Area Measurement, see Block, see Census Tract and Block Numbering Area)*
Division *(See Census Region and Division, see County Subdivision)*
Election District *(See County Subdivision, see Voting District)*
Extended City *(See Urban and Rural)*
Farm *(See Urban and Rural)*
Federal Information Processing Standards (FIPS) Code *(See Geographic Code)*
Geographic Block Group *(See Block Group)*
Geographic Code ---- A–7
Geographic Presentation ---- A–7
Gore *(See County Subdivision)*
Grant *(See County Subdivision)*
Guam *(See Outlying Areas of the United States, see State)*
Hierarchical Presentation *(See Geographic Presentation)*
Historic Areas of Oklahoma *(See American Indian and Alaska Native Area, Tribal Jurisdiction Statistical Area)*
Historical Counts ---- A–8
Incorporated Place *(See Place)*
Independent City *(See County)*
Internal Point ---- A–8
Inventory Presentation *(See Geographic Presentation)*
Land Area *(See Area Measurement)*
Latitude *(See Internal Point)*
Longitude *(See Internal Point)*
Magisterial District *(See County Subdivision)*
Metropolitan Area (MA) ---- A–8
Metropolitan Statistical Area (MSA) *(See Metropolitan Area)*
Minor Civil Division (MCD) *(See County Subdivision)*
Northern Mariana Islands *(See Outlying Areas of the United States, see State)*
Outlying Areas of the United States ---- A–9
Palau *(See Outlying Areas of the United States, see State)*
Parish (Louisiana) *(See County)*
Parish Governing Authority District *(See County Subdivision)*
Place ---- A–9
Plantation *(See County Subdivision)*
Population or Housing Unit Density ---- A–10
Precinct *(See County Subdivision, see Voting District)*
Primary Metropolitan Statistical Area (PMSA) *(See Metropolitan Area)*
Puerto Rico *(See Outlying Areas of the United States, see State)*
Purchase *(See County Subdivision)*
Region *(See Census Region and Census Division)*
Rural *(See Urban and Rural)*
Selected States *(See County Subdivision, see State)*
State ---- A–11
Supervisors' District *(See County Subdivision)*
Tabulation Block Group *(See Block Group)*
TIGER ---- A–11
Town *(See County Subdivision, see Place)*
Township *(See County Subdivision)*
Tract *(See Census Tract and Block Numbering Area)*
Tribal Designated Statistical Area (TDSA) *(See American Indian and Alaska Native Area)*
Tribal Jurisdiction Statistical Area (TJSA) *(See American Indian and Alaska Native Area)*
Trust Land *(See American Indian and Alaska Native Area)*
United States ---- A–11
Unorganized Territory (unorg.) *(See County Subdivision)*
Urban and Rural ---- A–11
Urbanized Area (UA) ---- A–12
Village *(See Place)*
Virgin Islands *(See Outlying Areas of the United States, see State)*
Voting District (VTD) ---- A–12
Water Area *(See Area Measurement)*
ZIP Code® ---- A–13

These definitions are for all geographic entities and concepts that the Census Bureau will include in its standard 1990 census data products. Not all entities and concepts are shown in any one 1990 census data product. For a description of geographic areas included in each data product, see appendix F.

AMERICAN INDIAN AND ALASKA NATIVE AREA

Alaska Native Regional Corporation (ANRC)

Alaska Native Regional Corporations (ANRC's) are corporate entities established under the Alaska Native Claims Settlement Act of 1972, Public Law 92-203, as amended by Public Law 94-204, to conduct both business and nonprofit affairs of Alaska Natives. Alaska is divided into

12 ANRC's that cover the entire State, except for the Annette Islands Reserve. The boundaries of the 12 ANRC's were established by the Department of the Interior, in cooperation with Alaska Natives. Each ANRC was designed to include, as far as practicable, Alaska Natives with a common heritage and common interests. The ANRC boundaries for the 1990 census were identified by the Bureau of Land Management. A 13th region was established for Alaska Natives who are not permanent residents and who chose not to enroll in one of the 12 ANRC's; no census products are prepared for the 13th region. ANRC's were first identified for the 1980 census.

Each ANRC is assigned a two-digit census code ranging from 07 through 84. These census codes are assigned in alphabetical order of the ANRC's.

Alaska Native Village (ANV) Statistical Area

Alaska Native villages (ANV's) constitute tribes, bands, clans, groups, villages, communities, or associations in Alaska that are recognized pursuant to the Alaska Native Claims Settlement Act of 1972, Public Law 92-203. Because ANV's do not have legally designated boundaries, the Census Bureau has established Alaska Native village statistical areas (ANVSA's) for statistical purposes. For the 1990 census, the Census Bureau cooperated with officials of the nonprofit corporation within each participating Alaska Native Regional Corporation (ANRC), as well as other knowledgeable officials, to delineate boundaries that encompass the settled area associated with each ANV. ANVSA's are located within ANRC's and do not cross ANRC boundaries. ANVSA's for the 1990 census replace the ANV's that the Census Bureau recognized for the 1980 census.

Each ANVSA is assigned a four-digit census code ranging from 6001 through 8989. Each ANVSA also is assigned a five-digit FIPS code. Both the census and FIPS codes are assigned in alphabetical order of ANVSA's.

American Indian Reservation and Trust Land

American Indian Reservation—Federal American Indian reservations are areas with boundaries established by treaty, statute, and/ or executive or court order, and recognized by the Federal Government as territory in which American Indian tribes have jurisdiction. State reservations are lands held in trust by State governments for the use and benefit of a given tribe. The reservations and their boundaries were identified for the 1990 census by the Bureau of Indian Affairs (BIA), Department of Interior (for Federal reservations), and State governments (for State reservations). The names of American Indian reservations recognized by State governments, but not by the Federal Government, are followed by ''(State).'' Areas composed of reservation lands that are administered jointly and/ or are claimed by two reservations, as identified by the BIA, are called ''joint areas,'' and are treated as separate American Indian reservations for census purposes.

Federal reservations may cross State boundaries, and Federal and State reservations may cross county, county subdivision, and place boundaries. For reservations that cross State boundaries, only the portion of the reservations in a given State are shown in the data products for that State; the entire reservations are shown in data products for the United States.

Each American Indian reservation is assigned a four-digit census code ranging from 0001 through 4989. These census codes are assigned in alphabetical order of American Indian reservations nationwide, except that joint areas appear at the end of the code range. Each American Indian reservation also is assigned a five-digit FIPS code; because the FIPS codes are assigned in alphabetical sequence of American Indian reservations within each State, the FIPS code is different in each State for reservations in more than one State.

Trust Land—Trust lands are property associated with a particular American Indian reservation or tribe, held in trust by the Federal Government. Trust lands may be held in trust either for a tribe (tribal trust land) or for an individual member of a tribe (individual trust land). Trust lands recognized for the 1990 census comprise all tribal trust lands and inhabited individual trust lands located outside of a reservation boundary. As with other American Indian areas, trust lands may be located in more than one State. Only the trust lands in a given State are shown in the data products for that State; all trust lands associated with a reservation or tribe are shown in data products for the United States. The Census Bureau first reported data for tribal trust lands for the 1980 census.

Trust lands are assigned a four-digit census code and a five-digit FIPS code, the same as that for the reservation with which they are associated. Trust lands not associated with a reservation are presented by tribal name, interspersed alphabetically among the reservations.

Tribal Designated Statistical Area (TDSA)

Tribal designated statistical areas (TDSA's) are areas, delineated outside Oklahoma by federally- and State-recognized tribes without a land base or associated trust lands, to provide statistical areas for which the Census Bureau tabulates data. TDSA's represent areas generally containing the American Indian population over which federally-recognized tribes have jurisdiction and areas in which State tribes provide benefits and services to their members. The names of TDSA's delineated by State-recognized tribes are followed by ''(State).'' The Census Bureau did not recognize TDSA's before the 1990 census.

Each TDSA is assigned a four-digit census code ranging from 9001 through 9589. The census codes are assigned in alphabetical order of TDSA's nationwide. Each TDSA also is assigned a five-digit FIPS code in alphabetical order within State.

Tribal Jurisdiction Statistical Area (TJSA)

Tribal jurisdiction statistical areas (TJSA's) are areas, delineated by federally-recognized tribes in Oklahoma without a reservation, for which the Census Bureau tabulates data. TJSA's represent areas generally containing the American Indian population over which one or more tribal governments have jurisdiction; if tribal officials delineated adjacent TJSA's so that they include some duplicate territory, the overlap area is called a ''joint use area,'' which is treated as a separate TJSA for census purposes.

TJSA's replace the ''Historic Areas of Oklahoma (excluding urbanized areas)'' shown in 1980 census data products. The Historic Areas of Oklahoma comprised the territory located within reservations that had legally established boundaries from 1900 to 1907; these reservations were dissolved during the 2- to 3-year period preceding the statehood of Oklahoma in 1907. The Historic Areas of Oklahoma (excluding urbanized areas) were identified only for the 1980 census.

Each TJSA is assigned a four-digit census code ranging from 5001 through 5989. The census codes are assigned in alphabetical order of TJSA's, except that joint areas appear at the end of the code range. Each TJSA also is assigned a five-digit FIPS code in alphabetical order within Oklahoma.

AREA MEASUREMENT

Area measurements provide the size, in square kilometers (also in square miles in printed reports), recorded for each geographic entity for which the Census Bureau tabulates data in general-purpose data products (except crews-of-vessels entities and ZIP Codes). (Square kilometers may be divided by 2.59 to convert an area measurement to square miles.) Area was calculated from the specific set of boundaries recorded for the entity in the Census Bureau's geographic data base (see ''TIGER''). On machine-readable files, area measurements are shown to three decimal places; the decimal point is implied. In printed reports and listings, area measurements are shown to one decimal.

The Census Bureau provides measurements for both land area and total water area for the 1990 census; the water figure includes inland, coastal, Great Lakes, and territorial water. (For the 1980 census, the Census Bureau provided area measurements for land and inland water.) The Census Bureau will provide measurements for the component types of water for the affected entities in a separate file. ''Inland water'' consists of any lake, reservoir, pond, or similar body of water that is recorded in the Census Bureau's geographic data base. It also includes any river, creek, canal, stream, or similar feature that is recorded in that data base as a two-dimensional feature (rather than as a single line). The portions of the oceans and related large embayments (such as the Chesapeake Bay and Puget Sound), the Gulf of Mexico, and the Caribbean Sea that belong to the United States and its territories are considered to be ''coastal'' and ''territorial'' waters; the Great Lakes are treated as a separate water entity. Rivers and bays that empty into these bodies of water are treated as ''inland water'' from the point beyond which they are narrower than one nautical mile across. Identification of land and inland, coastal, and territorial waters is for statistical purposes, and does not necessarily reflect legal definitions thereof.

By definition, census blocks do not include water within their boundaries; therefore, the water area of a block is always zero. Land area measurements may disagree with the information displayed on census maps and in the TIGER file because, for area measurement purposes, features identified as ''intermittent water'' and ''glacier'' are reported as land area. For this reason, it may not be possible to derive the land area for an entity by summing the land area of its component census blocks. In addition, the water area measurement reported for some geographic entities includes water that is not included in any lower-level geographic entity. Therefore, because water is contained only in a higher-level geographic entity, summing the water measurements for all the component lower-level geographic entities will not yield the water area of that higher-level entity. This occurs, for example, where water is associated with a county but is not within the legal boundary of any minor civil division, or the water is associated with a State but is not within the legal boundary of any county. Crews-of-vessels entities (see ''Census Tract and Block Numbering Area'' and ''Block'') do not encompass territory and therefore have no area measurements. ZIP Codes do not have specific boundaries, and therefore, also do not have area measurements.

The accuracy of any area measurement figure is limited by the inaccuracy inherent in (1) the location and shape of the various boundary features in the data base, and (2) rounding affecting the last digit in all operations that compute and/ or sum the area measurements.

BLOCK

Census blocks are small areas bounded on all sides by visible features such as streets, roads, streams, and railroad tracks, and by invisible boundaries such as city, town, township, and county limits, property lines, and short, imaginary extensions of streets and roads.

Tabulation blocks, used in census data products, are in most cases the same as collection blocks, used in the census enumeration. In some cases, collection blocks have been ''split'' into two or more parts required for data tabulations. Tabulation blocks do not cross the boundaries of counties, county subdivisions, places, census tracts or block numbering areas, American Indian and Alaska Native areas, congressional districts, voting districts, urban or rural areas, or urbanized areas. The 1990 census is the first for which the entire United States and its possessions are block-numbered.

Blocks are numbered uniquely within each census tract or BNA. A block is identified by a three-digit number, sometimes with a single alphabetical suffix. Block numbers

with suffixes generally represent collection blocks that were ''split'' in order to identify separate geographic entities that divide the original block. For example, when a city limit runs through data collection block 101, the data for the portion inside the city is tabulated in block 101A and the portion outside, in block 101B. A block number with the suffix ''Z'' represents a ''crews-of-vessels'' entity for which the Census Bureau tabulates data, but that does not represent a true geographic area; such a block is shown on census maps associated with an anchor symbol and a census tract or block numbering area with a .99 suffix.

BLOCK GROUP (BG)

Geographic Block Group

A geographic block group (BG) is a cluster of blocks having the same first digit of their three-digit identifying numbers within a census tract or block numbering area (BNA). For example, BG 3 within a census tract or BNA includes all blocks numbered between 301 and 397. In most cases, the numbering involves substantially fewer than 97 blocks. Geographic BG's never cross census tract or BNA boundaries, but may cross the boundaries of county subdivisions, places, American Indian and Alaska Native areas, urbanized areas, voting districts, and congressional districts. BG's generally contain between 250 and 550 housing units, with the ideal size being 400 housing units.

Tabulation Block Group

In the data tabulations, a geographic BG may be split to present data for every unique combination of county subdivision, place, American Indian and Alaska Native area, urbanized area, voting district, urban/ rural and congressional district shown in the data product; for example, if BG 3 is partly in a city and partly outside the city, there will be separate tabulated records for each portion of BG 3. BG's are used in tabulating decennial census data nationwide in the 1990 census, in all block-numbered areas in the 1980 census, and in Tape Address Register (TAR) areas in the 1970 census. For purposes of data presentation, BG's are a substitute for the enumeration districts (ED's) used for reporting data in many parts of the United States for the 1970 and 1980 censuses, and in all areas for pre-1970 censuses.

BOUNDARY CHANGES

The boundaries of some counties, county subdivisions, American Indian and Alaska Native areas, and many incorporated places, changed between those reported for the 1980 census and January 1, 1990. Boundary changes to legal entities result from:

1. Annexations to or detachments from legally established governmental units.
2. Mergers or consolidations of two or more governmental units.
3. Establishment of new governmental units.
4. Disincorporations or disorganizations of existing governmental units.
5. Changes in treaties and Executive Orders.

The historical counts shown for counties, county subdivisions, and places are not updated for such changes, and thus reflect the population and housing units in the area as delineated at each census. Information on boundary changes reported between the 1980 and 1990 censuses for counties, county subdivisions, and incorporated places is presented in the ''User Notes'' section of the technical documentation of Summary Tape Files 1 and 3, and in the 1990 CPH-2, *Population and Housing Unit Counts* printed reports. For information on boundary changes for such areas in the decade preceding other decennial censuses, see the *Number of Inhabitants* reports for each census. Boundary changes are not reported for some areas, such as census designated places and block groups.

CENSUS REGION AND CENSUS DIVISION

Census Division

Census divisions are groupings of States that are subdivisions of the four census regions. There are nine divisions, which the Census Bureau adopted in 1910 for the presentation of data. The regions, divisions, and their constituent States are:

Northeast Region

New England Division:

Maine, New Hampshire, Vermont, Massachusetts, Rhode Island, Connecticut

Middle Atlantic Division:

New York, New Jersey, Pennsylvania

Midwest Region

East North Central Division:

Ohio, Indiana, Illinois, Michigan, Wisconsin

West North Central Division:

Minnesota, Iowa, Missouri, North Dakota, South Dakota, Nebraska, Kansas

South Region

South Atlantic Division:

Delaware, Maryland, District of Columbia, Virginia, West Virginia, North Carolina, South Carolina, Georgia, Florida

East South Central Division:

Kentucky, Tennessee, Alabama, Mississippi

West South Central Division:

Arkansas, Louisiana, Oklahoma, Texas

West Region

Mountain Division:

Montana, Idaho, Wyoming, Colorado, New Mexico, Arizona, Utah, Nevada

Pacific Division:

Washington, Oregon, California, Alaska, Hawaii

Census Region

Census regions are groupings of States that subdivide the United States for the presentation of data. There are four regions—Northeast, Midwest, South, and West. Each of the four census regions is divided into two or more census divisions. Prior to 1984, the Midwest region was named the North Central region. From 1910, when census regions were established, through the 1940's, there were three regions—North, South, and West.

CENSUS TRACT AND BLOCK NUMBERING AREA

Block Numbering Area (BNA)

Block numbering areas (BNA's) are small statistical subdivisions of a county for grouping and numbering blocks in nonmetropolitan counties where local census statistical areas committees have not established census tracts. State agencies and the Census Bureau delineated BNA's for the 1990 census, using guidelines similar to those for the delineation of census tracts. BNA's do not cross county boundaries.

BNA's are identified by a four-digit basic number and may have a two-digit suffix; for example, 9901.07. The decimal point separating the four-digit basic BNA number from the two-digit suffix is shown in printed reports, in microfiche, and on census maps; in machine-readable files, the decimal point is implied. Many BNA's do not have a suffix; in such cases, the suffix field is left blank in all data products. BNA numbers range from 9501 through 9989.99, and are unique within a county (numbers in the range of 0001 through 9499.99 denote a census tract). The suffix .99 identifies a BNA that was populated entirely by persons aboard one or more civilian or military ships. A ''crews-of-vessels'' BNA appears on census maps only as an anchor symbol with its BNA number (and block numbers on maps showing block numbers); the BNA relates to the ships associated with the onshore BNA's having the same four-digit basic number. Suffixes in the range .80 through .98 usually identify BNA's that either were revised or were created during the 1990 census data collection activities. Some of these revisions produced BNA's that have extremely small land area and may have little or no population or housing. For data analysis, such a BNA can be summarized with an adjacent BNA.

Census Tract

Census tracts are small, relatively permanent statistical subdivisions of a county. Census tracts are delineated for all metropolitan areas (MA's) and other densely populated counties by local census statistical areas committees following Census Bureau guidelines (more than 3,000 census tracts have been established in 221 counties outside MA's). Six States (California, Connecticut, Delaware, Hawaii, New Jersey, and Rhode Island) and the District of Columbia are covered entirely by census tracts. Census tracts usually have between 2,500 and 8,000 persons and, when first delineated, are designed to be homogeneous with respect to population characteristics, economic status, and living conditions. Census tracts do not cross county boundaries. The spatial size of census tracts varies widely depending on the density of settlement. Census tract boundaries are delineated with the intention of being maintained over a long time so that statistical comparisons can be made from census to census. However, physical changes in street patterns caused by highway construction, new development, etc., may require occasional revisions; census tracts occasionally are split due to large population growth, or combined as a result of substantial population decline. Census tracts are referred to as ''tracts'' in all 1990 data products.

Census tracts are identified by a four-digit basic number and may have a two-digit suffix; for example, 6059.02. The decimal point separating the four-digit basic tract number from the two-digit suffix is shown in printed reports, in microfiche, and on census maps; in machine-readable files, the decimal point is implied. Many census tracts do not have a suffix; in such cases, the suffix field is left blank in all data products. Leading zeros in a census tract number (for example, 002502) are shown only on machine-readable files.

Census tract numbers range from 0001 through 9499.99 and are unique within a county (numbers in the range of 9501 through 9989.99 denote a block numbering area). The suffix .99 identifies a census tract that was populated entirely by persons aboard one or more civilian or military ships. A ''crews-of-vessels'' census tract appears on census maps only as an anchor symbol with its census tract number (and block numbers on maps showing block numbers). These census tracts relate to the ships associated with the onshore census tract having the same four-digit basic number. Suffixes in the range .80 through .98 usually identify census tracts that either were revised or were created during the 1990 census data collection activities. Some of these revisions may have resulted in census tracts that have extremely small land area and may have little or no population or housing. For data analysis, such a census tract can be summarized with an adjacent census tract.

CONGRESSIONAL DISTRICT (CD)

Congressional districts (CD's) are the 435 areas from which persons are elected to the U.S. House of Representatives. After the apportionment of congressional seats among the States, based on census population counts, each State is responsible for establishing CD's for the purpose of electing representatives. Each CD is to be as equal in population to all other CD's in the State as practicable, based on the decennial census counts.

The CD's that were in effect on January 1, 1990 were those of the 101st Congress. Data on the 101st Congress appear in an early 1990 census data product (Summary Tape File 1A). The CD's of the 101st Congress are the same as those in effect for the 102nd Congress. CD's of the 103rd Congress, reflecting redistricting based on the 1990 census, are summarized in later 1990 data products (STF's 1D and 3D, and 1990 CPH-4, *Population and Housing Characteristics for Congressional Districts of the 103rd Congress* printed reports).

COUNTY

The primary political divisions of most States are termed ''counties.'' In Louisiana, these divisions are known as ''parishes.'' In Alaska, which has no counties, the county equivalents are the organized ''boroughs'' and the ''census areas'' that are delineated for statistical purposes by the State of Alaska and the Census Bureau. In four States (Maryland, Missouri, Nevada, and Virginia), there are one or more cities that are independent of any county organization and thus constitute primary divisions of their States. These cities are known as ''independent cities'' and are treated as equivalent to counties for statistical purposes. That part of Yellowstone National Park in Montana is treated as a county equivalent. The District of Columbia has no primary divisions, and the entire area is considered equivalent to a county for statistical purposes.

Each county and county equivalent is assigned a three-digit FIPS code that is unique within State. These codes are assigned in alphabetical order of county or county equivalent within State, except for the independent cities, which follow the listing of counties.

COUNTY SUBDIVISION

County subdivisions are the primary subdivisions of counties and their equivalents for the reporting of decennial census data. They include census county divisions, census subareas, minor civil divisions, and unorganized territories.

Each county subdivision is assigned a three-digit census code in alphabetical order within county and a five-digit FIPS code in alphabetical order within State.

Census County Division (CCD)

Census county divisions (CCD's) are subdivisions of a county that were delineated by the Census Bureau, in cooperation with State officials and local census statistical areas committees, for statistical purposes. CCD's were established in 21 States where there are no legally established minor civil divisions (MCD's), where the MCD's do not have governmental or administrative purposes, where the boundaries of the MCD's change frequently, and/ or where the MCD's are not generally known to the public. CCD's have no legal functions, and are not governmental units.

The boundaries of CCD's usually are delineated to follow visible features, and in most cases coincide with census tract or block numbering area boundaries. The name of each CCD is based on a place, county, or well-known local name that identifies its location. CCD's have been established in the following 21 States: Alabama, Arizona, California, Colorado, Delaware, Florida, Georgia, Hawaii, Idaho, Kentucky, Montana, Nevada, New Mexico, Oklahoma, Oregon, South Carolina, Tennessee, Texas, Utah, Washington, and Wyoming. For the 1980 census, the county subdivisions recognized for Nevada were MCD's.

Census Subarea (Alaska)

Census subareas are statistical subdivisions of boroughs and census areas (county equivalents) in Alaska. Census subareas were delineated cooperatively by the State of Alaska and the Census Bureau. The census subareas, identified first in 1980, replaced the various types of subdivisions used in the 1970 census.

Minor Civil Division (MCD)

Minor civil divisions (MCD's) are the primary political or administrative divisions of a county. MCD's represent many different kinds of legal entities with a wide variety of governmental and/ or administrative functions. MCD's are variously designated as American Indian reservations, assessment districts, boroughs, election districts, gores, grants, magisterial districts, parish governing authority districts, plantations, precincts, purchases, supervisors' districts, towns, and townships. In some States, all or some incorporated places are not located in any MCD and thus serve as MCD's in their own right. In other States, incorporated places are subordinate to (part of) the MCD's in which they are located, or the pattern is mixed—some incorporated places are independent of MCD's and others are subordinate to one or more MCD's.

The Census Bureau recognizes MCD's in the following 28 States: Arkansas, Connecticut, Illinois, Indiana, Iowa, Kansas, Louisiana, Maine, Maryland, Massachusetts, Michigan, Minnesota, Mississippi, Missouri, Nebraska, New Hampshire, New Jersey, New York, North Carolina, North Dakota, Ohio, Pennsylvania, Rhode Island, South Dakota, Vermont, Virginia, West Virginia, and Wisconsin. The District of Columbia has no primary divisions, and the entire area is considered equivalent to an MCD for statistical purposes.

The MCD's in 12 selected States (Connecticut, Maine, Massachusetts, Michigan, Minnesota, New Hampshire, New Jersey, New York, Pennsylvania, Rhode Island, Vermont, and Wisconsin) also serve as general-purpose local governments. The Census Bureau presents data for these MCD's in all data products in which it provides data for places.

Unorganized Territory (unorg.)

In nine States (Arkansas, Iowa, Kansas, Louisiana, Maine, Minnesota, North Carolina, North Dakota, and South Dakota), some counties contain territory that is not included in an MCD recognized by the Census Bureau. Each separate area of unorganized territory in these States is recognized as one or more separate county subdivisions for census purposes. Each unorganized territory is given a descriptive name, followed by the designation ''unorg.''

GEOGRAPHIC CODE

Geographic codes are shown primarily on machine-readable data products, such as computer tape and compact disc-read only memory (CD-ROM), but also appear on other products such as microfiche; they also are shown on some census maps. Codes are identified as ''census codes'' only if there is also a Federal Information Processing Standards (FIPS) code for the same geographic entity. A code that is not identified as either ''census'' or ''FIPS'' is usually a census code for which there is no FIPS equivalent, or for which the Census Bureau does not use the FIPS code. The exceptions, which use only the FIPS code in census products, are county, congressional district, and metropolitan area (that is, metropolitan statistical area, consolidated metropolitan statistical area, and primary metropolitan statistical area).

Census Code

Census codes are assigned for a variety of geographic entities, including American Indian and Alaska Native area, census division, census region, county subdivision, place, State, urbanized area, and voting district. The structure, format, and meaning of census codes appear in the 1990 census *Geographic Identification Code Scheme;* in the data dictionary portion of the technical documentation for summary tape files, CD-ROM's, and microfiche.

Federal Information Processing Standards (FIPS) Code

Federal Information Processing Standards (FIPS) codes are assigned for a variety of geographic entities, including American Indian and Alaska Native area, congressional district, county, county subdivision, metropolitan area, place, and State. The structure, format, and meaning of FIPS codes used in the census are shown in the 1990 census *Geographic Identification Code Scheme;* in the data dictionary portion of the technical documentation for summary tape files, CD-ROM's, and microfiche.

The objective of the FIPS codes is to improve the use of data resources of the Federal Government and avoid unnecessary duplication and incompatibilities in the collection, processing, and dissemination of data. More information about FIPS and FIPS code documentation is available from the National Technical Information Service, Springfield, VA 22161.

United States Postal Service (USPS) Code

United States Postal Service (USPS) codes for States are used in all 1990 data products. The codes are two-character alphabetic abbreviations. These codes are the same as the FIPS two-character alphabetic abbreviations.

GEOGRAPHIC PRESENTATION

Hierarchical Presentation

A hierarchical geographic presentation shows the geographic entities in a superior/ subordinate structure in census products. This structure is derived from the legal, administrative, or areal relationships of the entities. The hierarchical structure is depicted in report tables by means of indentation, and is explained for machine-readable media in the discussion of file structure in the geographic coverage portion of the abstract in the technical documentation. An example of hierarchical presentation is the ''standard census geographic hierarchy'': block, within block group, within census tract or block numbering area, within place, within county subdivision, within county, within State, within division, within region, within the United States. Graphically, this is shown as:

United States
  Region
    Division
      State
        County
          County subdivision
            Place (or part)
              Census tract/ block numbering area
               (or part)
                Block group (or part)
                  Block

Inventory Presentation

An inventory presentation of geographic entities is one in which all entities of the same type are shown in alphabetical or code sequence, without reference to their hierarchical relationships. Generally, an inventory presentation shows totals for entities that may be split in a hierarchical presentation, such as place, census tract/

block numbering area, or block group. An example of a series of inventory presentations is: State, followed by all the counties in that State, followed by all the places in that State. Graphically, this is shown as:

State

County ''A''
County ''B''
County ''C''

Place ''X''
Place ''Y''
Place ''Z''

HISTORICAL COUNTS

Historical counts for total population and total housing units are shown in the 1990 CPH-2, *Population and Housing Unit Counts* report series. As in past censuses, the general rule for presenting historical data for States, counties, county subdivisions, and places is to show historical counts only for single, continually existing entities. Stated another way, if an entity existed for both the current and preceding censuses, the tables show counts for the preceding censuses. Included in this category are entities of the same type (county, county subdivision, place) even if they had changed their names. Also included are entities that merged, but only if the new entity retained the name of one of the merged entities. The historical counts shown are for each entity as it was bounded at each census.

In cases where an entity was formed since a preceding census, such as a newly incorporated place or a newly organized township, the symbol three dots ''...'' is shown for earlier censuses. The three-dot symbol also is shown for those parts of a place that have extended into an additional county or county subdivision through annexation or other revision of boundaries since the preceding census.

In a few cases, changes in the boundaries of county subdivisions caused a place to be split into two or more parts, or to be split differently than in the preceding census. If historical counts for the parts of the place as currently split did not appear in a preceding census, ''(NA)'' is shown for the place in each county subdivision; however, the historical population and housing unit counts of the place appear in tables that show the entire place. For counties, county subdivisions, and places formed since January 1, 1980, 1980 census population and housing unit counts in the 1990 territory are reported in the geographic change notes included in the ''User Notes'' text section of 1990 CPH-2, *Population and Housing Unit Counts*, and in the technical documentation of Summary Tape Files 1 and 3.

In some cases, population and housing unit counts for individual areas were revised since publication of the 1980 reports (indicated by the prefix ''r''). In a number of tables of 1990 CPH-2, *Population and Housing Unit Counts*, 1980 counts are shown for aggregations of individual areas, such as the number, population, and housing unit counts of places in size groups, or urban and rural distributions. Revisions of population and housing unit counts for individual areas were not applied to the various aggregations. Therefore, it may not be possible to determine the individual areas in a given aggregation using the historical counts; conversely, the sum of the counts shown for individual areas may not agree with the aggregation.

INTERNAL POINT

An internal point is a set of geographic coordinates (latitude and longitude) that is located within a specified geographic entity. A single point is identified for each entity; for many entities, this point represents the approximate geographic center of that entity. If the shape of the entity caused this point to be located outside the boundaries of the entity, it is relocated from the center so that it is within the entity. If the internal point for a block falls in a water area, it is relocated to a land area within the block. On machine-readable products, internal points are shown to six decimal places; the decimal point is implied.

METROPOLITAN AREA (MA)

The general concept of a metropolitan area (MA) is one of a large population nucleus, together with adjacent communities that have a high degree of economic and social integration with that nucleus. Some MA's are defined around two or more nuclei.

The MA classification is a statistical standard, developed for use by Federal agencies in the production, analysis, and publication of data on MA's. The MA's are designated and defined by the Federal Office of Management and Budget, following a set of official published standards. These standards were developed by the interagency Federal Executive Committee on Metropolitan Areas, with the aim of producing definitions that are as consistent as possible for all MA's nationwide.

Each MA must contain either a place with a minimum population of 50,000 or a Census Bureau-defined urbanized area and a total MA population of at least 100,000 (75,000 in New England). An MA comprises one or more central counties. An MA also may include one or more outlying counties that have close economic and social relationships with the central county. An outlying county must have a specified level of commuting to the central counties and also must meet certain standards regarding metropolitan character, such as population density, urban population, and population growth. In New England, MA's are composed of cities and towns rather than whole counties.

The territory, population, and housing units in MA's are referred to as ''metropolitan.'' The metropolitan category is subdivided into ''inside central city'' and ''outside central city.'' The territory, population, and housing units located outside MA's are referred to as ''nonmetropolitan.'' The

metropolitan and nonmetropolitan classification cuts across the other hierarchies; for example, there is generally both urban and rural territory within both metropolitan and nonmetropolitan areas.

To meet the needs of various users, the standards provide for a flexible structure of metropolitan definitions that classify an MA either as a metropolitan statistical area (MSA) or as a consolidated metropolitan statistical area (CMSA) that is divided into primary metropolitan statistical areas (PMSA's). Documentation of the MA standards and how they are applied is available from the Secretary, Federal Executive Committee on Metropolitan Areas, Population Division, U.S. Bureau of the Census, Washington, DC 20233.

Central City

In each MSA and CMSA, the largest place and, in some cases, additional places are designated as ''central cities'' under the official standards. A few PMSA's do not have central cities. The largest central city and, in some cases, up to two additional central cities are included in the title of the MA; there also are central cities that are not included in an MA title. An MA central city does not include any part of that city that extends outside the MA boundary.

Consolidated and Primary Metropolitan Statistical Area (CMSA and PMSA)

If an area that qualifies as an MA has more than one million persons, primary metropolitan statistical areas (PMSA's) may be defined within it. PMSA's consist of a large urbanized county or cluster of counties that demonstrates very strong internal economic and social links, in addition to close ties to other portions of the larger area. When PMSA's are established, the larger area of which they are component parts is designated a consolidated metropolitan statistical area (CMSA).

Metropolitan Statistical Area (MSA)

Metropolitan statistical areas (MSA's) are relatively free-standing MA's and are not closely associated with other MA's. These areas typically are surrounded by nonmetropolitan counties.

Metropolitan Area Title and Code

The title of an MSA contains the name of its largest central city and up to two additional city names, provided that the additional places meet specified levels of population, employment, and commuting. Generally, a city with a population of 250,000 or more is in the title, regardless of other criteria.

The title of a PMSA may contain up to three place names, as determined above, or up to three county names, sequenced in order of population. A CMSA title also may include up to three names, the first of which generally is the most populous central city in the area. The second name may be the first city or county name in the most populous remaining PMSA; the third name may be the first city or county name in the next most populous PMSA. A regional designation may be substituted for the second and/ or third names in a CMSA title if such a designation is supported by local opinion and is deemed to be unambiguous and suitable by the Office of Management and Budget.

The titles for all MA's also contain the name of each State in which the area is located. Each metropolitan area is assigned a four-digit FIPS code, in alphabetical order nationwide. If the fourth digit of the code is a ''2,'' it identifies a CMSA. Additionally, there is a separate set of two-digit codes for CMSA's, also assigned alphabetically.

OUTLYING AREAS OF THE UNITED STATES

The Census Bureau treats the outlying areas as the statistical equivalents of States for the 1990 census. The outlying areas are American Samoa, Guam, the Commonwealth of the Northern Mariana Islands (Northern Mariana Islands), Republic of Palau (Palau), Puerto Rico, and the Virgin Islands of the United States (Virgin Islands). Geographic definitions specific to each outlying area are shown in appendix A of the text in the data products for each area.

PLACE

Places, for the reporting of decennial census data, include census designated places and incorporated places. Each place is assigned a four-digit census code that is unique within State. Each place is also assigned a five-digit FIPS code that is unique within State. Both the census and FIPS codes are assigned based on alphabetical order within State. Consolidated cities (see below) are assigned a one-character alphabetical census code that is unique nationwide and a five-digit FIPS code that is unique within State.

Census Designated Place (CDP)

Census designated places (CDP's) are delineated for the decennial census as the statistical counterparts of incorporated places. CDP's comprise densely settled concentrations of population that are identifiable by name, but are not legally incorporated places. Their boundaries, which usually coincide with visible features or the boundary of an adjacent incorporated place, have no legal status, nor do these places have officials elected to serve traditional municipal functions. CDP boundaries may change with changes in the settlement pattern; a CDP with the same name as in previous censuses does not necessarily have the same boundaries.

Beginning with the 1950 census, the Census Bureau, in cooperation with State agencies and local census statistical areas committees, has identified and delineated boundaries for CDP's. In the 1990 census, the name of each such place is followed by ''CDP.'' In the 1980 census, ''(CDP)'' was used; in 1970, 1960, and 1950 censuses, these places were identified by ''(U),'' meaning ''unincorporated place.''

To qualify as a CDP for the 1990 census, an unincorporated community must have met the following criteria:

1. In all States except Alaska and Hawaii, the Census Bureau uses three population size criteria to designate a CDP. These criteria are:
   a. 1,000 or more persons if outside the boundaries of an urbanized area (UA) delineated for the 1980 census or a subsequent special census.
   b. 2,500 or more persons if inside the boundaries of a UA delineated for the 1980 census or a subsequent special census.
   c. 250 or more persons if outside the boundaries of a UA delineated for the 1980 census or a subsequent special census, and within the official boundaries of an American Indian reservation recognized for the 1990 census.
2. In Alaska, 25 or more persons if outside a UA, and 2,500 or more persons if inside a UA delineated for the 1980 census or a subsequent special census.
3. In Hawaii, 300 or more persons, regardless of whether the community is inside or outside a UA.

For the 1990 census, CDP's qualified on the basis of the population counts prepared for the 1990 Postcensus Local Review Program. Because these counts were subject to change, a few CDP's may have final population counts lower than the minimums shown above.

Hawaii is the only State with no incorporated places recognized by the Bureau of the Census. All places shown for Hawaii in the data products are CDP's. By agreement with the State of Hawaii, the Census Bureau does not show data separately for the city of Honolulu, which is coextensive with Honolulu County.

Consolidated City

A consolidated government is a unit of local government for which the functions of an incorporated place and its county or minor civil division (MCD) have merged. The legal aspects of this action may result in both the primary incorporated place and the county or MCD continuing to exist as legal entities, even though the county or MCD performs few or no governmental functions and has few or no elected officials. Where this occurs, and where one or more other incorporated places in the county or MCD continue to function as separate governments, even though they have been included in the consolidated government, the primary incorporated place is referred to as a ''consolidated city.''

The data presentation for consolidated cities varies depending upon the geographic presentation. In hierarchical presentations, consolidated cities are not shown. These presentations include the semi-independent places and the ''consolidated city (remainder).'' Where the consolidated city is coextensive with a county or county subdivision, the data shown for those areas in hierarchical presentations are equivalent to those for the consolidated government.

For inventory geographic presentations, the consolidated city appears at the end of the listing of places. The data for the consolidated city include places that are part of the consolidated city. The ''consolidated city (remainder)'' is the portion of the consolidated government minus the semi-independent places, and is shown in alphabetical sequence with other places.

In summary presentations by size of place, the consolidated city is not included. The places semi-independent of consolidated cities are categorized by their size, as is the ''consolidated city (remainder).''

Each consolidated city is assigned a one-character alphabetic census code. Each consolidated city also is assigned a five-digit FIPS code that is unique within State. The semi-independent places and the ''consolidated city (remainder)'' are assigned a four-digit census code and a five-digit FIPS place code that are unique within State. Both the census and FIPS codes are assigned based on alphabetical order within State.

Incorporated Place

Incorporated places recognized in 1990 census data products are those reported to the Census Bureau as legally in existence on January 1, 1990 under the laws of their respective States as cities, boroughs, towns, and villages, with the following exceptions: the towns in the New England States, New York, and Wisconsin, and the boroughs in New York are recognized as minor civil divisions for census purposes; the boroughs in Alaska are county equivalents.

POPULATION OR HOUSING UNIT DENSITY

Population or housing unit density is computed by dividing the total population or housing units of a geographic unit (for example, United States, State, county, place) by its land area measured in square kilometers or square miles. Density is expressed as both ''persons (or housing units) per square kilometer'' and ''persons (or housing units) per square mile'' of land area in 1990 census printed reports.

STATE

States are the primary governmental divisions of the United States. The District of Columbia is treated as a statistical equivalent of a State for census purposes. The four census regions, nine census divisions, and their component States are shown under ''CENSUS REGION AND CENSUS DIVISION'' in this appendix.

The Census Bureau treats the outlying areas as State equivalents for the 1990 census. The outlying areas are American Samoa, Guam, the Northern Mariana Islands, Palau, Puerto Rico, and the Virgin Islands of the United States. Geographic definitions specific to each outlying area are shown in appendix A in the data products for each area.

Each State and equivalent is assigned a two-digit numeric Federal Information Processing Standards (FIPS) code in alphabetical order by State name, followed by the outlying area names. Each State and equivalent area also is assigned a two-digit census code. This code is assigned on the basis of the geographic sequence of each State within each census division; the first digit of the code is the code for the respective division. Puerto Rico, the Virgin Islands, and the outlying areas of the Pacific are assigned ''0'' as the division code. Each State and equivalent area also is assigned the two-letter FIPS/ United States Postal Service (USPS) code.

In 12 selected States (Connecticut, Maine, Massachusetts, Michigan, Minnesota, New Hampshire, New Jersey, New York, Pennsylvania, Rhode Island, Vermont, and Wisconsin), the minor civil divisions also serve as general-purpose local governments. The Census Bureau presents data for these minor civil divisions in all data products in which it provides data for places.

TIGER

TIGER is an acronym for the new digital (computer-readable) geographic data base that automates the mapping and related geographic activities required to support the Census Bureau's census and survey programs. The Census Bureau developed the Topologically Integrated Geographic Encoding and Referencing (TIGER) System to automate the geographic support processes needed to meet the major geographic needs of the 1990 census: producing the cartographic products to support data collection and map publication, providing the geographic structure for tabulation and publication of the collected data, assigning residential and employer addresses to their geographic location and relating those locations to the Census Bureau's geographic units, and so forth. The content of the TIGER data base is made available to the public through a variety of ''TIGER Extract'' files that may be obtained from the Data User Services Division, U.S. Bureau of the Census, Washington, DC 20233.

UNITED STATES

The United States comprises the 50 States and the District of Columbia. In addition, the Census Bureau treats the outlying areas as statistical equivalents of States for the 1990 census. The outlying areas include American Samoa, Guam, the Northern Mariana Islands, Palau, Puerto Rico, and the Virgin Islands.

URBAN AND RURAL

The Census Bureau defines ''urban'' for the 1990 census as comprising all territory, population, and housing units in urbanized areas and in places of 2,500 or more persons outside urbanized areas. More specifically, ''urban'' consists of territory, persons, and housing units in:

1. Places of 2,500 or more persons incorporated as cities, villages, boroughs (except in Alaska and New York), and towns (except in the six New England States, New York, and Wisconsin), but excluding the rural portions of ''extended cities.''
2. Census designated places of 2,500 or more persons.
3. Other territory, incorporated or unincorporated, included in urbanized areas.

Territory, population, and housing units not classified as urban constitute ''rural.'' In the 100-percent data products, ''rural'' is divided into ''places of less than 2,500'' and ''not in places.'' The ''not in places'' category comprises ''rural'' outside incorporated and census designated places and the rural portions of extended cities. In many data products, the term ''other rural'' is used; ''other rural'' is a residual category specific to the classification of the rural in each data product.

In the sample data products, rural population and housing units are subdivided into ''rural farm'' and ''rural nonfarm.'' ''Rural farm'' comprises all rural households and housing units on farms (places from which $1,000 or more of agricultural products were sold in 1989); ''rural nonfarm'' comprises the remaining rural.

The urban and rural classification cuts across the other hierarchies; for example, there is generally both urban and rural territory within both metropolitan and nonmetropolitan areas.

In censuses prior to 1950, ''urban'' comprised all territory, persons, and housing units in incorporated places of 2,500 or more persons, and in areas (usually minor civil divisions) classified as urban under special rules relating to population size and density. The definition of urban that restricted itself to incorporated places having 2,500 or more persons excluded many large, densely settled areas merely because they were not incorporated. Prior to the 1950 census, the Census Bureau attempted to avoid some of the more obvious omissions by classifying selected areas as ''urban under special rules.'' Even with these rules, however, many large, closely built-up areas were excluded from the urban category.

To improve its measure of urban territory, population, and housing units, the Census Bureau adopted the concept of the urbanized area and delineated boundaries for

unincorporated places (now, census designated places) for the 1950 census. Urban was defined as territory, persons, and housing units in urbanized areas and, outside urbanized areas, in all places, incorporated or unincorporated, that had 2,500 or more persons. With the following three exceptions, the 1950 census definition of urban has continued substantially unchanged. First, in the 1960 census (but not in the 1970, 1980, or 1990 censuses), certain towns in the New England States, townships in New Jersey and Pennsylvania, and Arlington County, Virginia, were designated as urban. However, most of these ''special rule'' areas would have been classified as urban anyway because they were included in an urbanized area or in an unincorporated place of 2,500 or more persons. Second, ''extended cities'' were identified for the 1970, 1980, and 1990 censuses. Extended cities primarily affect the figures for urban and rural territory (area), but have very little effect on the urban and rural population and housing units at the national and State levels— although for some individual counties and urbanized areas, the effects have been more evident. Third, changes since the 1970 census in the criteria for defining urbanized areas have permitted these areas to be defined around smaller centers.

Documentation of the urbanized area and extended city criteria is available from the Chief, Geography Division, U.S. Bureau of the Census, Washington, DC 20233.

Extended City

Since the 1960 census, there has been a trend in some States toward the extension of city boundaries to include territory that is essentially rural in character. The classification of all the population and living quarters of such places as urban would include in the urban designation territory, persons, and housing units whose environment is primarily rural. For the 1970, 1980, and 1990 censuses, the Census Bureau identified as rural such territory and its population and housing units for each extended city whose closely settled area was located in an urbanized area. For the 1990 census, this classification also has been applied to certain places outside urbanized areas.

In summary presentations by size of place, the urban portion of an extended city is classified by the population of the entire place; the rural portion is included in ''other rural.''

URBANIZED AREA (UA)

The Census Bureau delineates urbanized areas (UA's) to provide a better separation of urban and rural territory, population, and housing in the vicinity of large places. A UA comprises one or more places (''central place'') and the adjacent densely settled surrounding territory (''urban fringe'') that together have a minimum of 50,000 persons. The urban fringe generally consists of contiguous territory having a density of least 1,000 persons per square mile. The urban fringe also includes outlying territory of such density if it was connected to the core of the contiguous area by road and is within 1 1/ 2 road miles of that core, or within 5 road miles of the core but separated by water or other undevelopable territory. Other territory with a population density of fewer than 1,000 people per square mile is included in the urban fringe if it eliminates an enclave or closes an indentation in the boundary of the urbanized area. The population density is determined by (1) outside of a place, one or more contiguous census blocks with a population density of at least 1,000 persons per square mile or (2) inclusion of a place containing census blocks that have at least 50 percent of the population of the place and a density of at least 1,000 persons per square mile. The complete criteria are available from the Chief, Geography Division, U.S. Bureau of the Census, Washington, DC 20233.

Urbanized Area Central Place

One or more central places function as the dominant centers of each UA. The identification of a UA central place permits the comparison of this dominant center with the remaining territory in the UA. There is no limit on the number of central places, and not all central places are necessarily included in the UA title. UA central places include:

1. Each place entirely (or partially, if the place is an extended city) within the UA that is a central city of a metropolitan area (MA).
2. If the UA does not contain an MA central city or is located outside of an MA, the central place(s) is determined by population size.

Urbanized Area Title and Code

The title of a UA identifies those places that are most important within the UA; it links the UA to the encompassing MA, where appropriate. If a single MA includes most of the UA, the title and code of the UA generally are the same as the title and code of the MA. If the UA is not mostly included in a single MA, if it does not include any place that is a central city of the encompassing MA, or if it is not located in an MA, the Census Bureau uses the population size of the included places, with a preference for incorporated places, to determine the UA title. The name of each State in which the UA is located also is in each UA title.

The numeric code used to identify each UA is the same as the code for the mostly encompassing MA (including CMSA and PMSA). If MA title cities represent multiple UA's, or the UA title city does not correspond to the first name of an MA title, the Census Bureau assigns a code based on the alphabetical sequence of the UA title in relationship to the other UA and MA titles.

VOTING DISTRICT (VTD)

A voting district (VTD) is any of a variety of types of areas (for example, election districts, precincts, wards, legislative districts) established by State and local governments for purposes of elections. For census purposes,

each State participating in Phase 2 of the 1990 Census Redistricting Data Program outlined the boundaries of VTD's around groups of whole census blocks on census maps. The entities identified as VTD's are not necessarily those legally or currently established. Also, to meet the ''whole block'' criterion, a State may have had to adjust VTD boundaries to nearby block boundaries. Therefore, the VTD's shown on the 1990 census tapes, listings, and maps may not represent the actual VTD's in effect at the time of the census. In the 1980 census, VTD's were referred to as ''election precincts.''

Each VTD is assigned a four-character alphanumeric code that is unique within each county. The code ''ZZZZ'' is assigned to nonparticipating areas; the Census Bureau reports data for areas coded ''ZZZZ.''

ZIP CODE®

ZIP Codes are administrative units established by the United States Postal Service (USPS) for the distribution of mail. ZIP Codes serve addresses for the most efficient delivery of mail, and therefore generally do not respect political or census statistical area boundaries. ZIP Codes usually do not have clearly identifiable boundaries, often serve a continually changing area, are changed periodically to meet postal requirements, and do not cover all the land area of the United States. ZIP Codes are identified by five-digit codes assigned by the USPS. The first three digits identify a major city or sectional distribution center, and the last two digits generally signify a specific post office's delivery area or point. For the 1990 census, ZIP Code data are tabulated for the five-digit codes in STF 3B.

APPENDIX B.
Definitions of Subject Characteristics

CONTENTS

POPULATION CHARACTERISTICS B–1

HOUSING CHARACTERISTICS B–1

Housing Units *(See Living Quarters)*
Living Quarters B–1
Occupied Housing Units *(See Living Quarters)*
Vacant Housing Units *(See Living Quarters)*

DERIVED MEASURES B–2

Percentages, Rates, and Ratios B–2

POPULATION CHARACTERISTICS

In this report, counts of all persons living in housing units and group quarters are presented for various geographic areas. Separate population characteristics are not shown.

HOUSING CHARACTERISTICS

LIVING QUARTERS

Living quarters are classified as either housing units or group quarters. Usually, living quarters are in structures intended for residential use (for example, a one-family home, apartment house, hotel or motel, boarding house, or mobile home). Living quarters also may be in structures intended for nonresidential use (for example, the rooms in a warehouse where a guard lives), as well as in places such as tents, vans, shelters for the homeless, dormitories, barracks, and old railroad cars.

Housing Units—A housing unit is a house, an apartment, a mobile home or trailer, a group of rooms or a single room occupied as separate living quarters or, if vacant, intended for occupancy as separate living quarters. Separate living quarters are those in which the occupants live and eat separately from any other persons in the building and which have direct access from outside the building or through a common hall.

The occupants may be a single family, one person living alone, two or more families living together, or any other group of related or unrelated persons who share living arrangements. For vacant units, the criteria of separateness and direct access are applied to the intended occupants whenever possible. If that information cannot be obtained, the criteria are applied to the previous occupants.

Both occupied and vacant housing units are included in the housing unit inventory, except that recreational vehicles, boats, vans, tents, railroad cars, and the like are included only if they are occupied as someone's usual place of residence. Vacant mobile homes are included provided they are intended for occupancy on the site where they stand. Vacant mobile homes on dealers' sales lots, at the factory, or in storage yards are excluded from the housing inventory.

If the living quarters contain 9 or more persons unrelated to the householder or person in charge (a total of 10 unrelated persons), they are classified as group quarters. If the living quarters contain eight or fewer persons unrelated to the householder or person in charge, they are classified as housing units.

Occupied Housing Units—A housing unit is classified as occupied if it is the usual place of residence of the person or group of persons living in it at the time of enumeration, or if the occupants are only temporarily absent; that is, away on vacation. If all the persons staying in the unit at the time of the census have their usual place of residence elsewhere, the unit is classified as vacant. A household includes all the persons who occupy a housing unit as their usual place of residence. By definition, the count of occupied housing units for 100-percent tabulations is the same as the count of households or householders.

Vacant Housing Units—A housing unit is vacant if no one is living in it at the time of enumeration, unless its occupants are only temporarily absent. Units temporarily occupied at the time of enumeration entirely by persons who have a usual residence elsewhere are also classified as vacant. (For more information, see discussion under ''Usual Home Elsewhere.'')

New units not yet occupied are classified as vacant housing units if construction has reached a point where all exterior windows and doors are installed and final usable floors are in place. Vacant units are excluded if they are open to the elements; that is, the roof, walls, windows, and/ or doors no longer protect the interior from the elements, or if there is positive evidence (such as a sign on the house or in the block) that the unit is condemned or is to be demolished. Also excluded are quarters being used entirely for nonresidential purposes, such as a store or an office, or quarters used for the storage of business supplies or inventory, machinery, or agricultural products.

Hotels, Motels, Rooming Houses, Etc.—Occupied rooms or suites of rooms in hotels, motels, and similar places are

classified as housing units only when occupied by permanent residents; that is, persons who consider the hotel as their usual place of residence or have no usual place of residence elsewhere. Vacant rooms or suites of rooms are classified as housing units only in those hotels, motels, and similar places in which 75 percent or more of the accommodations are occupied by permanent residents.

If any of the occupants in a rooming or boarding house live and eat separately from others in the building and have direct access, their quarters are classified as separate housing units.

Staff Living Quarters—The living quarters occupied by staff personnel within any group quarters are separate housing units if they satisfy the housing unit criteria of separateness and direct access; otherwise, they are considered group quarters.

Comparability—The first Census of Housing in 1940 established the ''dwelling unit'' concept. Although the term became ''housing unit'' and the definition has been modified slightly in succeeding censuses, the 1990 definition is essentially comparable to previous censuses. There was no change in the housing unit definition between 1980 and 1990.

DERIVED MEASURES

This report includes various derived measures such as percentages, as well as certain rates and ratios. Derived measures which round to less than 0.1 are not shown but indicated as zero. In printed reports, zero is indicated by showing a dash (–).

Percentages, Rates, and Ratios

These measures are frequently presented in census products and are used to compare two numbers or two sets of measurements. These comparisons are made in two ways: (1) subtraction which provides an absolute measure of the difference between two items and (2) the quotient of two numbers which provides a relative measure of difference.

APPENDIX C.
Accuracy of the Data

CONTENTS

Confidentiality of the Data ---- C–1
Editing of Unacceptable Data ---- C–1
Sources of Error ---- C–1

CONFIDENTIALITY OF THE DATA

To maintain confidentiality required by law (Title 13, United States Code), the Bureau of the Census applies a confidentiality edit to assure published data do not disclose information about specific individuals, households, and housing units. The result is that a small amount of uncertainty is introduced into some of the census characteristics to prevent identification of specific individuals, households, or housing units. The edit is controlled so that the counts of total persons, totals by race and American Indian tribe, Hispanic origin, and age 18 years and over are *not affected* by the confidentiality edit and are published as collected. In addition, total counts for housing units by tenure are not affected by this edit.

The confidentiality edit is conducted by selecting a sample of census households from the 100-percent data internal census files and interchanging its data with other households that have identical characteristics on a set of selected key variables but are in different geographic locations within the same State. To provide more protection for ''small areas,'' a higher sampling rate was used for these areas. The net result of this procedure is that the data user's ability to obtain census data, particularly for small areas and subpopulation groups, has been significantly enhanced.

EDITING OF UNACCEPTABLE DATA

The objective of the processing operation is to produce a set of data that describes the population as accurately and clearly as possible. To meet this objective, questionnaires were edited during field data collection operations for consistency, completeness, and acceptability. Questionnaires were also reviewed by census clerks for omissions, certain inconsistencies, and population coverage. For example, write-in entries such as ''Don't know'' or ''NA'' were considered unacceptable. For some district offices, the initial edit was automated; however, for the majority of the district offices, it was performed by clerks. As a result of this operation, a telephone or personal visit followup was made to obtain missing information. Potential coverage errors were included in the followup, as well as a sample of questionnaires with omissions or inconsistencies.

Subsequent to field operations, remaining incomplete or inconsistent information on the questionnaires was assigned using imputation procedures during the final automated edit of the collected data. Allocations, or computer assignments of acceptable codes in place of unacceptable entries or blanks, are needed most often when an entry for a given item is lacking or when the information reported for a person or housing unit on that item is inconsistent with other information for that same person or housing unit. As in previous censuses, the general procedure for changing unacceptable entries was to assign an entry for a person or housing unit that was consistent with entries for persons or housing units with similar characteristics. The assignment of acceptable codes in place of blanks or unacceptable entries enhances the usefulness of the data.

Another way in which corrections were made during the computer editing process was through substitution; that is, the assignment of a full set of characteristics for a person or housing unit. When there was an indication that a housing unit was occupied, but the questionnaire contained no information for the people within the household, or the occupants were not listed on the questionnaire, a previously accepted household was selected as a substitute, and the full set of characteristics for the substitute was duplicated. The assignment of the full set of housing characteristics occurred when there was no housing information available. If the housing unit was determined to be occupied, the housing characteristics were assigned from a previously processed occupied unit. If the housing unit was vacant, the housing characteristics were assigned from a previously processed vacant unit.

SOURCES OF ERROR

In any large-scale statistical operation, such as the 1990 decennial census, human- and machine-related errors occur. These errors are commonly referred to as nonsampling errors. Such errors include not enumerating every household or every person in the population, not obtaining all required information from the respondents, obtaining incorrect or inconsistent information, and recording information incorrectly. In addition, errors can occur during the field review of the enumerators' work, during clerical handling of the census questionnaires, or during the electronic processing of the questionnaires.

To reduce various types of nonsampling errors, a number of techniques were implemented during the planning, development of the mailing address list, data collection, and data processing activities. Quality assurance methods

were used throughout the data collection and processing phases of the census to improve the quality of the data. A reinterview program was designed to minimize the errors in the data collection phase for enumerator-filled questionnaires.

Several coverage improvement programs were implemented during the development of the census address list and census enumeration and processing to minimize undercoverage of the population and housing units. These programs were developed based on experience from the 1980 decennial census and results from the 1990 decennial census testing cycle. In developing and updating the census address list, the Census Bureau used a variety of specialized procedures in different parts of the country.

- For larger urban areas, the Census Bureau purchased and coded address lists, had the United States Postal Service (USPS) review and update this list, and conducted a dependent canvass and update operation. Prior to mailout, local officials were given the opportunity to examine block counts of address listings (local review) and identify possible errors, and the USPS conducted a final review.
- For small cities and suburban and selected rural parts of the country, the Census Bureau created the address list through a listing operation that occurred in 1988 and 1989. For the addresses listed in 1988, the USPS reviewed and updated this list, and the Census Bureau reconciled USPS corrections through a field check; prior to mailout, the USPS conducted a final review of these addresses, and local officials participated in reviewing block counts of address listings.

Coverage improvement programs continued during and after mailout. The Census Bureau (rather than the USPS) delivered census questionnaires in the rural and seasonal housing areas listed in 1989 and in inner-city public housing developments. Computer and clerical edits and telephone and personal visit followups contributed to improved coverage.

APPENDIX D.
Collection and Processing Procedures

CONTENTS

Data Collection Procedures ---------- D–2
Enumeration and Residence Rules ---------- D–1
Processing Procedures ---------- D–4

ENUMERATION AND RESIDENCE RULES

In accordance with census practice dating back to the first United States census in 1790, each person was to be enumerated as an inhabitant of his or her ''usual residence'' in the 1990 census. Usual residence is the place where the person lives and sleeps most of the time or considers to be his or her usual residence. This place is not necessarily the same as the person's legal residence or voting residence. In the vast majority of cases, however, the use of these different bases of classification would produce substantially the same statistics, although there might be appreciable differences for a few areas.

The implementation of this practice has resulted in the establishment of rules for certain categories of persons whose usual place of residence is not immediately apparent. Furthermore, this practice means that persons were not always counted as residents of the place where they happened to be staying on Census Day (April 1, 1990).

Enumeration Rules

Each person whose usual residence was in the United States was to be included in the census, without regard to the person's legal status or citizenship. In a departure from earlier censuses, foreign diplomatic personnel participated voluntarily in the census, regardless of their residence on or off the premises of an embassy. As in previous censuses, persons in the United States specifically excluded from the census were foreign travelers who had not established a residence.

Americans with a usual residence outside the United States were not enumerated in the 1990 census. United States military and Federal civilian employees, and their dependents overseas, are included in the population counts for States for purposes of Congressional apportionment, but are excluded from all other tabulations for States and their subdivisions. The counts of United States military and Federal civilian employees, and their dependents, were obtained from administrative records maintained by Federal departments and agencies. Other Americans living overseas, such as employees of international agencies and private businesses and students, were not enumerated, nor were their counts obtained from administrative sources. On the other hand, Americans temporarily overseas were to be enumerated at their usual residence in the United States.

Residence Rules

Each person included in the census was to be counted at his or her usual residence—the place where he or she lives and sleeps most of the time or the place where the person considers to be his or her usual home. If a person had no usual residence, the person was to be counted where he or she was staying on April 1, 1990.

Persons temporarily away from their usual residence, whether in the United States or overseas, on a vacation or on a business trip, were counted at their usual residence. Persons who occupied more than one residence during the year were counted at the one they considered to be their usual residence. Persons who moved on or near Census Day were counted at the place they considered to be their usual residence.

Persons in the Armed Forces—Members of the Armed Forces were counted as residents of the area in which the installation was located, either on the installation or in the surrounding community. Family members of Armed Forces personnel were counted where they were living on Census Day (for example, with the Armed Forces person or at another location).

Each Navy ship not deployed to the 6th or 7th Fleet was attributed to the municipality that the Department of the Navy designated as its homeport. If the homeport included more than one municipality, ships berthed there on Census Day were assigned by the Bureau of the Census to the municipality in which the land immediately adjacent to the dock or pier was actually located. Ships attributed to the homeport, but not physically present and not deployed to the 6th or 7th Fleet, were assigned to the municipality named on the Department of the Navy's homeport list. These rules also apply to Coast Guard vessels.

Personnel assigned to each Navy and Coast Guard ship were given the opportunity to report a residence off the ship. Those who did report an off-ship residence in the communities surrounding the homeport were counted there; those who did not were counted as residents of the ship. Personnel on Navy ships deployed to the 6th or 7th Fleet on Census Day were considered to be part of the overseas population.

Persons on Maritime Ships—Persons aboard maritime ships who reported an off-ship residence were counted at that residence. Those who did not were counted as residents of the ship, and were attributed as follows:

1. The port where the ship was docked on Census Day, if that port was in the United States or its territories.
2. The port of departure if the ship was at sea, provided the port was in the United States or its territories.
3. The port of destination in the United States or its territories, if the port of departure of a ship at sea was a foreign port.
4. The overseas population if the ship was docked at a foreign port or at sea between foreign ports. (These persons were not included in the overseas population for apportionment purposes.)

Persons Away at School—College students were counted as residents of the area in which they were living while attending college, as they have been since the 1950 census. Children in boarding schools below the college level were counted at their parental home.

Persons in Institutions—Persons under formally authorized, supervised care or custody, such as in Federal or State prisons; local jails; Federal detention centers; juvenile institutions; nursing, convalescent, and rest homes for the aged and dependent; or homes, schools, hospitals, or wards for the physically handicapped, mentally retarded, or mentally ill, were counted at these places.

Persons Away From Their Usual Residence on Census Day—Migrant agricultural workers who did not report a usual residence elsewhere were counted as residents of the place where they were on Census Day. Persons in worker camps who did not report a usual residence elsewhere were counted as residents of the camp where they were on Census Day.

In some parts of the country, natural disasters displaced significant numbers of households from their usual place of residence. If these persons reported a destroyed or damaged residence as their usual residence, they were counted at that location.

Persons away from their usual residence were counted by means of interviews with other members of their families, resident managers, or neighbors.

DATA COLLECTION PROCEDURES

The 1990 census was conducted primarily through self-enumeration. The questionnaire packet included general information about the 1990 census and an instruction guide explaining how to complete the questionnaire. Spanish-language questionnaires and instruction guides were available on request. Instruction guides also were available in 32 other languages.

Enumeration of Housing Units

Each housing unit in the country received one of two versions of the census questionnaire:

1. A short-form questionnaire that contained a limited number of basic population and housing questions; these questions were asked of all persons and housing units and are often referred to as 100-percent questions.
2. A long-form questionnaire that contained the 100-percent items and a number of additional questions; a sampling procedure was used to determine those housing units that were to receive the long-form questionnaire.

Three sampling rates were employed. For slightly more than one-half of the country, one in every six housing units (about 17 percent) received the long-form or sample questionnaire. In functioning local governmental units (counties and incorporated places, and in some parts of the country, towns and townships) estimated to have fewer than 2,500 inhabitants, every other housing unit (50 percent) received the sample questionnaire in order to enhance the reliability of the sample data for these small areas. For census tracts and block numbering areas having more than 2,000 housing units in the Census Bureau's address files, one in every eight housing units (about 13 percent) received a sample questionnaire, providing reliable statistics for these areas while permitting the Census Bureau to stay within a limit of 17.7 million sample questionnaires, or a one-in-six sample, nationwide.

The mail-out/ mail-back procedure was used mainly in cities, suburban areas, towns, and rural areas where mailing addresses consisted of a house number and street name. In these areas, the Census Bureau developed mailing lists that included about 88.4 million addresses. The questionnaires were delivered through the mail and respondents were to return them by mail. Census questionnaires were delivered 1 week before Census Day (April 1, 1990)

The update/ leave/ mail-back method was used mainly in densely populated rural areas where it was difficult to develop mailing lists because mailing addresses did *not* use house number and street name. The Census Bureau compiled lists of housing units in advance of the census. Enumerators delivered the questionnaires, asked respondents to return them by mail, and added housing units not on the mailing lists. This method was used mainly in the South and Midwest, and also included some high-rise, low-income urban areas. A variation of this method was used in urban areas having large numbers of boarded-up buildings. About 11 million housing units were enumerated using this method.

The list/ enumerate method (formerly called conventional or door-to-door enumeration) was used mainly in very remote and sparsely-settled areas. The United States

Postal Service delivered unaddressed short-form questionnaires before Census Day. Starting a week before Census Day, enumerators canvassed these areas, checked that all housing units received a questionnaire, created a list of all housing units, completed long-form questionnaires, and picked up the completed short-form questionnaires. This method was used mainly in the West and Northeast to enumerate an estimated 6.5 million housing units.

Followup

Nonresponse Followup—In areas where respondents were to mail back their questionnaires, an enumerator visited each address from which a questionnaire was not received.

Coverage and Edit-Failure Followup—In the mail-back areas, some households returned a questionnaire that did not meet specific quality standards because of incomplete or inconsistent information, or the respondent had indicated difficulty in deciding who was to be listed on the questionnaire. These households were contacted by telephone or by personal visit to obtain the missing information or to clarify who was to be enumerated in the household. In areas where an enumerator picked up the questionnaires, the enumerator checked the respondent-filled questionnaire for completeness and consistency.

Special Enumeration Procedures

Special procedures and questionnaires were used for the enumeration of persons in group quarters, such as college dormitories, nursing homes, prisons, military barracks, and ships. The questionnaires (Individual Census Reports, Military Census Reports, and Shipboard Census Reports) included the 100-percent population questions but did not include any housing questions. In all group quarters, all persons were asked the basic population questions; in most group quarters, additional questions were asked of a sample (one-in-six) of persons.

Shelter and Street Night (S-Night)

The Census Bureau collected data for various components of the homeless population at different stages in the 1990 census. ''Shelter and Street Night'' (S-Night) was a special census operation to count the population in four types of locations where homeless people are found. On the evening of March 20, 1990, and during the early morning hours of March 21, 1990, enumerators counted persons in pre-identified locations:

1. Emergency shelters for the homeless population (public and private; permanent and temporary).
2. Shelters with temporary lodging for runaway youths.
3. Shelters for abused women and their children.
4. Open locations in streets or other places not intended for habitation.

Emergency shelters include all hotels and motels costing $12 or less (excluding taxes) per night regardless of whether persons living there considered themselves to be homeless, hotels and motels (regardless of cost) used entirely to shelter homeless persons, and pre-identified rooms in hotels and motels used for homeless persons and families. Enumeration in shelters usually occurred from 6 p.m. to midnight; street enumeration, from 2 a.m. to 4 a.m.; abandoned and boarded-up buildings from 4 a.m. to 8 a.m.; and shelters for abused women, from 6 p.m. on March 20 to noon on March 21.

Other components, which some consider as part of the homeless population, were enumerated as part of regular census operations. These include persons doubled up with other families, as well as persons with no other usual home living in transient sites, such as commercial campgrounds, maternity homes for unwed mothers, and drug/ alcohol abuse detoxification centers. In institutions, such as local jails and mental hospitals, the Census Bureau does not know who has a usual home elsewhere; therefore, even though some are literally homeless, these persons cannot be identified separately as a component of the homeless population.

There is no generally agreed-upon definition of ''the homeless,'' and there are limitations in the census count that prevent obtaining a total count of the homeless population under any definition. As such, the Census Bureau does not have a definition and will not provide a total count of ''the homeless.'' Rather, the Census Bureau will provide counts and characteristics of persons found at the time of the census in *selected* types of living arrangements. These selected components can be used as building blocks to construct a count of homeless persons appropriate to particular purposes as long as the data limitations are taken into account.

In preparation for ''Shelter-and-Street-Night'' enumeration, the regional census centers (RCC's) mailed a certified letter (Form D-33 (L)) to the highest elected official of each active functioning government of the United States (more than 39,000) requesting them to identify:

1. All shelters with sleeping facilities (permanent and temporary, such as church basements, armories, public buildings, and so forth, that could be open on March 20).
2. Hotels and motels used to house homeless persons and families.
3. A list of outdoor locations where homeless persons tend to be at night.
4. Places such as bus or train stations, subway stations, airports, hospital emergency rooms, and so forth, where homeless persons seek shelter at night.

5. The specific addresses of abandoned or boarded-up buildings where homeless persons were thought to stay at night.

The letter from the RCC's to the governmental units emphasized the importance of listing night-time congregating sites. The list of shelters was expanded using information from administrative records and informed local sources. The street sites were limited to the list provided by the jurisdictions. All governmental units were eligible for ''Shelter and Street Night.'' For cities with 50,000 or more persons, the Census Bureau took additional steps to update the list of shelter and street locations if the local jurisdiction did not respond to the certified letter. Smaller cities and rural areas participated if the local jurisdiction provided the Census Bureau a list of shelters or open public places to visit or if shelters were identified through our inventory development, local knowledge update, or during the Special Place Prelist operation.

The Census Bureau encouraged persons familiar with homeless persons and the homeless themselves to apply as enumerators. This recruiting effort was particularly successful in larger cities.

For shelters, both long- and short-form Individual Census Reports (ICR's) were distributed. For street enumeration, only short-form ICR's were used. Persons in shelters and at street locations were asked the basic population questions. Additional questions about social and economic characteristics were asked of a sample of persons in shelters only.

Enumerators were instructed *not* to ask who was homeless; rather, they were told to count all persons (including children) staying overnight at the shelters, and everyone they saw on the street except the police, other persons in uniform, and persons engaged in employment or obvious money-making activities other than begging and panhandling.

At both shelter and street sites, persons found sleeping were not awakened to answer questions. Rather, the enumerator answered the sex and race questions by observation and estimated the person's age to the best of his or her ability. In shelters, administrative records and information from the shelter operator were used, when available, for persons who were already asleep.

Less than 1 percent of shelters refused to participate in the census count at first. By the end of the census period, most of those eventually cooperated and the number of refusals had been reduced to a few. For the final refusals, head counts and population characteristics were obtained by enumerators standing outside such shelters and counting people as they left in the morning.

The ''street'' count was restricted to persons who were visible when the enumerator came to the open, public locations that had been identified by local jurisdictions. Homeless persons who were well hidden, moving about, or in locations other than those identified by the local governments were likely missed. The number missed will never be known and there is no basis to make an estimate of the number missed from census data. The count of persons in open, public places was affected by many factors, including the extra efforts made to encourage people to go to shelters for ''Shelter and Street Night,'' the weather (which was unusually cold in many parts of the country), the presence of the media, and distrust of the census. Expectations of the number of homeless persons on the street cannot be based on the number seen during the day because the night-time situation is normally very different as more homeless persons are in shelters or very well hidden.

For both ''Shelter-and-Street-Night'' locations, the Census Bureau assumed that the usual home of those enumerated was in the block where they were found (shelter or street).

The ''Shelter-and-Street-Night'' operation replaced and expanded the 1980 Mission Night (M-Night) and Casual Count operations. These two operations were aimed at counting the population who reported having no usual residence. M-Night was conducted a week after Census Day, in April 1980. Enumerators visited hotels, motels, and similar places costing $4 or less each night; missions, flophouses, local jails and similar places at which the average length of stay was 30 days or less; and nonshelter locations, such as bus depots, train stations, and all night movie theaters. Questions were asked of everyone, regardless of age. Enumerators conducted M-Night up to midnight on April 8, 1980, and returned the next morning to collect any forms completed after midnight.

The Casual Count operation was conducted in May 1980 at additional nonshelter locations, such as street corners, pool halls, welfare and employment offices. This operation lasted for approximately 2 weeks. Casual Count was conducted during the day only in selected large central cities. Only persons who appeared to be at least 15 years of age were asked if they had been previously enumerated. Casual Count was actually a coverage-improvement operation. It was not specifically an operation to count homeless persons living in the streets. Persons were excluded if they said they had a usual home outside the city because it was not cost effective to check through individual questionnaires in another city to try to find the person.

PROCESSING PROCEDURES

Respondents returned many census questionnaires by mail to 1 of over 344 census district offices or to one of six processing offices. In these offices, the questionnaires were ''checked in'' and edited for completeness and consistency of the responses. After this initial processing had been performed, all questionnaires were sent to the processing offices.

In the processing offices, the household questionnaires were microfilmed and processed by the Film Optical Sensing Device for Input to Computers (FOSDIC). For most items on the questionnaire, the information supplied

by the respondent was indicated by filling circles in predesignated positions. FOSDIC electronically ''read'' these filled circles from the microfilm copy of the questionnaire and transferred the information to computer tape. The computer tape did not include individual names, addresses, or handwritten responses.

The data processing was performed in several stages. All questionnaires were microfilmed, ''read'' by FOSDIC, and transferred to computer disk. Selected written entries in the race question on both the short and long forms were keyed from the microfilm and coded using the data base developed from the 1980 census and subsequent content and operational tests. Keying of other written entries on the long forms occurred in the seven processing offices.

The information (for example, income dollar amounts or homeowner shelter costs) on these keyed files was merged with the FOSDIC data or processed further through one of three automated coding programs. The codes for industry, occupation, place-of-birth, migration, place-of-work, ancestry, language, relationship, race, and Hispanic origin were merged with the FOSDIC data for editing, weighting, and tabulating operations at Census Bureau headquarters. All responses to the questions on Individual Census Reports (ICR's), Military Census Reports (MCR's), and Shipboard Census Reports (SCR's) were keyed, not processed by microfilm or FOSDIC.

APPENDIX E.
Facsimiles of Respondent Instructions and Questionnaire Pages

Your Guide for the

1990 U.S. Census Form

This guide gives helpful information on filling out your census form. If you need more help, call the local U.S. census office. **The telephone number is on the cover of the questionnaire.** After you have filled out your form, please return it in the **envelope** we have provided.

On the inside	Page
How to fill out your census form	**2**
Example	**2**
Your answers are confidential	**2**
Instructions for the census questions	**3–5**
What the census is about	**5**
Why the census asks certain questions	**5**

CENSUS '90

U.S. DEPARTMENT OF COMMERCE
BUREAU OF THE CENSUS

D-3

How to Fill Out Your Census Form

Please use a black lead pencil only. Black lead pencil is better to use than ballpoint or other pens. Most questions ask you to fill in the circle, or to print the information. See **Example** below.

Make sure you print answers for everyone in this household. If someone in the household, such as a roomer or boarder, does not want to give you all the information for the form, print at least the person's name and answer questions 2 and 3. A census taker will call to get the other information directly from the person.

There may be a question you cannot answer exactly. For example, you might not know the age of an elderly person or the price for which your house would sell. Ask someone else in your household; if no one knows, give your best estimate.

Instructions for individual questions begin on page 3 of this guide. They will help you to understand the questions and answer them correctly.

If you have a question about filling out the census form or need assistance, call the local U.S. census office. **The telephone number is given on the cover of the questionnaire.**

If you do not mail back your census form, a census taker will be sent out to assist you. But it saves time and your taxpayer dollars if you fill out the form yourself and mail it back.

Example

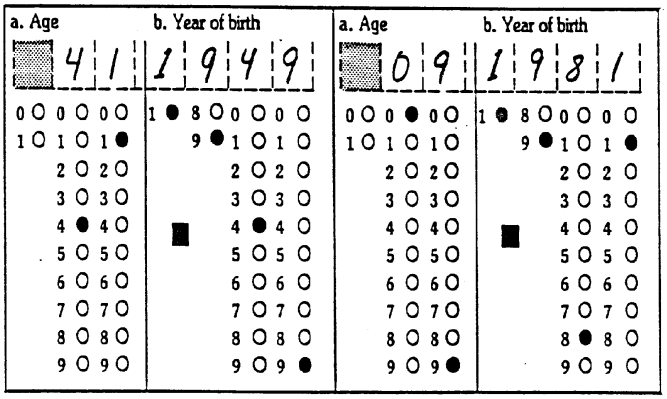

Your Answers Are Confidential

The law authorizing the census (Title 13, U.S. Code) also provides that your answers are confidential. No one except census workers may see your completed form and they can be fined and/or imprisoned for any disclosure of your answers. Only after 72 years can your individual census form become available to other government agencies (whether federal, state, county, or local). Until then, no other person or business can see your individual report.

The same law that protects the confidentiality of your answers requires that you provide the information asked in this census to the best of your knowledge.

Information collected from the decennial census is used for a variety of statistical purposes. Census information is used to find out where funding is most needed for schools, health centers, highways, and other services. Census results are used by members of public and private groups--including community organizations--and by businesses and industries, as well as by agencies at all levels of government.

Instructions for Questions 1a through 7

1a. List everyone who lives at this address in question 1a. If you are not sure if you should list a person, see the rules on page 1 of the census form. If you are still not sure, answer as best you can and fill in "Yes" for question H1a or H1b, as appropriate.

If there are more than seven people in your household, please list all the persons in question 1a, complete the form for seven people, and mail it back in the enclosed envelope. A census taker will call to obtain the information for the additional persons.

b. If everyone listed in question 1a usually lives at another address(es), print the address(es) in 1b.

2. Fill one circle to show how each person is related to the person in column 1.

If **Other relative** of the person in column 1, print the exact relationship such as son-in-law, daughter-in-law, grandparent, nephew, niece, mother-in-law, father-in-law, cousin, and so on.

If the **Stepson/stepdaughter** of the person in column 1 also has been legally adopted by the person in column 1, mark **Stepson/stepdaughter** but do not mark **Natural-born or adopted son/daughter**. In other words, **Stepson/stepdaughter** takes precedence over **Adopted son/daughter.**

4. Fill ONE circle for the race each person considers himself/herself to be.

If you fill the **Indian (Amer.)** circle, print the name of the tribe or tribes in which the person is enrolled. If the person is not enrolled in a tribe, print the name of the principal tribe(s).

If you fill the **Other API** circle [under **Asian or Pacific Islander (API)**], **only** print the name of the group to which the person belongs. For example, the **Other API** category includes persons who identify as Burmese, Fijian, Hmong, Indonesian, Laotian, Bangladeshi, Pakistani, Tongan, Thai, Cambodian, Sri Lankan, and so on.

If you fill the **Other race** circle, be sure to print the name of the race.

If the person considers himself/herself to be **White, Black or Negro, Eskimo or Aleut, fill one circle only. Please do not print the race in the boxes.**

The **Black or Negro** category also includes persons who identify as African-American, Afro-American, Haitian, Jamaican, West Indian, Nigerian, and so on.

All persons, regardless of citizenship status, should answer this question.

5. Print age at last birthday in the space provided (print "00" for babies less than 1 year old). Fill in the matching circle below each box. Also, print year of birth in the space provided. Then fill in the matching circle below each box. For an illustration of how to complete question 5, see the **Example** on page 2 of this guide.

6. If the person's only marriage was annulled, mark **Never married**.

7. A person is of Spanish/Hispanic origin if the person's origin (ancestry) is Mexican, Mexican-Am., Chicano, Puerto Rican, Cuban, Argentinean, Colombian, Costa Rican, Dominican, Ecuadoran, Guatemalan, Honduran, Nicaraguan, Peruvian, Salvadoran, from other Spanish-speaking countries of the Caribbean or Central or South America, or from Spain.

If you fill the **Yes, other Spanish/Hispanic** circle, print one group.

A person who is not of Spanish/Hispanic origin should answer this question by filling the **No (not Spanish/Hispanic)** circle. Note that the term **"Mexican-Am."** refers only to persons of Mexican origin or ancestry.

All persons, regardless of citizenship status, should answer this question.

Instructions for Questions H1a through H6

H1a. Refer to the list of persons you entered in question 1a on page 1. If you left anyone out of your list because you were not sure if the person(s) should be listed, answer question H1a as **Yes**. Then enter the name(s) and reason(s) why you did not list the person(s) on the lines provided. Otherwise, answer question H1a as **No**.

b. If you included anyone on your list even though you were not sure that you should list the person(s), answer question H1b as **Yes**. Then enter the name(s) and reason(s) why you listed the person(s) on the lines provided. Otherwise, answer question H1b as **No**.

H2. Fill only one circle.

Count all occupied and vacant apartments in the house or building. Do not count stores or office space.

Detached means there is open space on all sides, or the house is joined only to a shed or garage. *Attached* means that the house is joined to another house or building by at least one wall that goes from ground to roof. An example of **A one-family house attached to one or more houses** is a house in a row of houses attached to one another.

A mobile home or trailer that has had one or more rooms added or built onto it should be counted as a *one-family detached house;* a porch or shed is not considered a room.

H3. Count only whole rooms in your house, apartment, or mobile home used for living purposes, such as living rooms, dining rooms, kitchens, bedrooms, finished recreation rooms, family rooms, etc. Do not count bathrooms, kitchenettes, strip or pullman kitchens, utility rooms, foyers, halls, half-rooms, porches, balconies, unfinished attics, unfinished basements, or other unfinished space used for storage.

H4. Housing is owned if the owner or co-owner lives in it. Mark **Owned by you or someone in this household with a mortgage or loan** if the house, apartment, or mobile home is mortgaged or there is a contract to purchase. Mark **Owned by you or someone in this household free and clear (without a mortgage)** if there is no mortgage or other debt. If the house, apartment, or mobile home is owned but the land is rented, mark this question to show the status of the house, apartment, or mobile home.

Mark **Rented for cash rent** if any money rent is paid, even if the rent is paid by persons who are not members of your household, or by a federal, state, or local government agency.

Mark **Occupied without payment of cash rent** if the unit is **not** owned or being bought by the occupants and if money rent is **not** paid or contracted. The unit may be owned by friends or relatives who live elsewhere and who allow occupancy without charge. A house or apartment may be provided as part of wages or salary. Examples are: caretaker's or janitor's house or apartment; parsonages; tenant farmer or sharecropper houses for which the occupants do not pay cash rent; or military housing.

H5a. Answer H5a and H5b if you live in a one-family house or mobile home; include only land which you own or rent.

b. A business is easily recognized from the outside; for example, a grocery store or barber shop. A medical office is a doctor's or dentist's office regularly visited by patients.

H6. If this is a house, include the value of the house, the land it is on, and any other structures on the same property. If the house is owned but the land is rented, estimate the combined value of the house and the land. If this is a condominium unit, estimate the value for your house or apartment including your share of the common elements. If this is a mobile home, include the value of the mobile home and the value of the land. If you rent the land, estimate the value of the rented land and add it to the value of the mobile home.

Instructions for Questions H7a and H7b

H7a. Report the rent agreed to or contracted for, even if the rent for your house, apartment, or mobile home is unpaid or paid by someone else.

If rent is paid:	Multiply rent by:	If rent is paid:	Divide rent by:
By the day	30	4 times a year	3
By the week	4	2 times a year	6
Every other week	2	Once a year	12

b. Answer **Yes** if meals are included in the monthly rent payment, or you must contract for meals or a meal plan in order to live in this building.

What the Census Is About – Some Questions and Answers

Why are we taking a census?

The most important reason for taking a decennial census is to determine how many representatives each state will have in Congress.

What does the Census Bureau do with the information you provide?

The individual information collected in the census is grouped together into statistical totals. Information such as the number of persons in a given area, their ages, educational background, the characteristics of their housing, etc., enable government, business, and industry to plan more effectively.

How long have we been taking the census?

The first census was taken in 1790 in accordance with the requirement in the first article of the constitution. A census has been taken every 10 years since. The 1990 Decennial Census marks the 200th anniversary of the census.

How are you being counted?

Census forms are delivered to all households a few days before census day. Households are requested to fill out the form and mail it back to the census office.

Why the Census Asks Certain Questions

Here are a few reasons for asking some of the questions.

It is as important to get information about people and their houses as it is to count them.

Name? Names help make sure that everyone in a household is counted, but that no one is counted twice.

Value or rent? Government and planning agencies use answers to these questions in combination with other information to develop housing programs to meet the needs of people at different economic levels.

CENSUS '90

OFFICIAL 1990 U.S. CENSUS FORM

Thank you for taking time to complete and return this census questionnaire. It's important to you, your community, and the Nation.

The law requires answers but guarantees privacy.

By law (Title 13, U.S. Code), you're required to answer the census questions to the best of your knowledge. However, the same law guarantees that your census form remains confidential. For 72 years--or until the year 2062--only Census Bureau employees can see your form. No one else--no other government body, no police department, no court system or welfare agency--is permitted to see this confidential information under any circumstances.

How to get started--and get help.

Start by listing on the next page the names of all the people who live in your home. Please answer all questions with a black lead pencil. You'll find detailed instructions for answering the census in the enclosed guide. If you need additional help, call the toll-free telephone number to the left, near your address.

Please answer and return your form promptly.

Complete your form and return it by April 1, 1990 in the postage-paid envelope provided. Avoid the inconvenience of having a census taker visit your home.

Again, thank you for answering the 1990 Census.
Remember: Return the completed form by April 1, 1990.

Para personas de habla hispana –
(For Spanish-speaking persons)

Si usted desea un cuestionario del censo en español, llame sin cargo alguno al siguiente número: **1-800-CUENTAN**
(o sea 1-800-283-6826)

U.S. Department of Commerce
BUREAU OF THE CENSUS

FORM **D-1**

OMB No. 0607-0628
Approval Expires 07/31/91

Page 1

The 1990 census must count every person at his or her "usual residence." This means the place where the person lives and sleeps most of the time.

1a. List on the numbered lines below the name of each person living here on Sunday, April 1, including all persons staying here who have no other home. If EVERYONE at this address is staying here temporarily and usually lives somewhere else, follow the instructions given in question 1b below.

Include	Do NOT include
• Everyone who usually lives here such as family members, housemates and roommates, foster children, roomers, boarders, and live-in employees	• Persons who usually live somewhere else
• Persons who are temporarily away on a business trip, on vacation, or in a general hospital	• Persons who are away in an institution such as a prison, mental hospital, or a nursing home
• College students who stay here while attending college	• College students who live somewhere else while attending college
• Persons in the Armed Forces who live here	• Persons in the Armed Forces who live somewhere else
• Newborn babies still in the hospital	
• Children in boarding schools below the college level	
• Persons who stay here most of the week while working even if they have a home somewhere else	• Persons who stay somewhere else most of the week while working
• Persons with no other home who are staying here on April 1	

Print last name, first name, and middle initial for each person. Begin on line 1 with the household member (or one of the household members) in whose name this house or apartment is owned, being bought, or rented. If there is no such person, start on line 1 with any adult household member.

	LAST	FIRST	INITIAL		LAST	FIRST	INITIAL
1				7			
2				8			
3				9			
4				10			
5				11			
6				12			

1b. If EVERYONE is staying here only temporarily and usually lives somewhere else, list the name of each person on the numbered lines above, fill this circle → ○ and print their usual address below. DO NOT PRINT THE ADDRESS LISTED ON THE FRONT COVER.

House number | Street or road/Rural route and box number | Apartment number

City | State | ZIP Code

County or foreign country | Names of nearest intersecting streets or roads

NOW PLEASE OPEN THE FLAP TO PAGE 2 AND ANSWER ALL QUESTIONS FOR THE FIRST 7 PEOPLE LISTED. USE A BLACK LEAD PENCIL ONLY.

PLEASE ALSO ANSWER HOUSING QUESTIONS ON PAGE 3 →

	PERSON 1	PERSON 2
Please fill one column → **for each person listed in Question 1a on page 1.**	Last name First name Middle initial	Last name First name Middle initial
2. How is this person related to PERSON 1? Fill ONE circle for each person. If **Other relative** of person in column 1, fill circle and print exact relationship, such as mother-in-law, grandparent, son-in-law, niece, cousin, and so on.	START in this column with the household member (or one of the members) in whose name the home is owned, being bought, or rented. If there is no such person, start in this column with any adult household member. ■	If a RELATIVE of Person 1: ○ Husband/wife ○ Brother/sister ○ Natural-born or adopted son/daughter ○ Father/mother ○ Grandchild ○ Stepson/ stepdaughter ○ Other relative If NOT RELATED to Person 1: ○ Roomer, boarder, or foster child ○ Unmarried partner ○ Housemate, roommate ■ ○ Other nonrelative
3. Sex Fill ONE circle for each person.	○ Male ○ Female	○ Male ○ Female
4. Race Fill ONE circle for the race that the person considers himself/herself to be. If **Indian (Amer.)**, print the name of the enrolled or principal tribe. → If **Other Asian or Pacific Islander (API)**, print one group, for example: Hmong, Fijian, Laotian, Thai, Tongan, Pakistani, Cambodian, and so on. → If **Other race**, print race. →	○ White ○ Black or Negro ○ Indian (Amer.) (Print the name of the enrolled or principal tribe.) ○ Eskimo ○ Aleut Asian or Pacific Islander (API) ○ Chinese ○ Japanese ○ Filipino ■ ○ Asian Indian ○ Hawaiian ○ Samoan ○ Korean ○ Guamanian ○ Vietnamese ○ Other API ○ Other race (Print race)	○ White ○ Black or Negro ○ Indian (Amer.) (Print the name of the enrolled or principal tribe.) ○ Eskimo ○ Aleut Asian or Pacific Islander (API) ○ Chinese ○ Japanese ○ Filipino ■ ○ Asian Indian ○ Hawaiian ○ Samoan ○ Korean ○ Guamanian ○ Vietnamese ○ Other API ○ Other race (Print race)
5. Age and year of birth **a.** Print each person's age at last birthday. Fill in the matching circle below each box. **b.** Print each person's year of birth and fill the matching circle below each box.	a. Age 0 ○ 0 ○ 0 ○ 1 ○ 1 ○ 1 ○ 2 ○ 2 ○ 3 ○ 3 ○ 4 ○ 4 ○ 5 ○ 5 ○ 6 ○ 6 ○ 7 ○ 7 ○ 8 ○ 8 ○ 9 ○ 9 ○ b. Year of birth 1 1 ● 8 ○ 0 ○ 0 ○ 9 ○ 1 ○ 1 ○ 2 ○ 2 ○ 3 ○ 3 ○ ■ 4 ○ 4 ○ 5 ○ 5 ○ 6 ○ 6 ○ 7 ○ 7 ○ 8 ○ 8 ○ 9 ○ 9 ○	a. Age 0 ○ 0 ○ 0 ○ 1 ○ 1 ○ 1 ○ 2 ○ 2 ○ 3 ○ 3 ○ 4 ○ 4 ○ 5 ○ 5 ○ 6 ○ 6 ○ 7 ○ 7 ○ 8 ○ 8 ○ 9 ○ 9 ○ b. Year of birth 1 1 ● 8 ○ 0 ○ 0 ○ 9 ○ 1 ○ 1 ○ 2 ○ 2 ○ 3 ○ 3 ○ ■ 4 ○ 4 ○ 5 ○ 5 ○ 6 ○ 6 ○ 7 ○ 7 ○ 8 ○ 8 ○ 9 ○ 9 ○
6. Marital status Fill ONE circle for each person.	○ Now married ○ Separated ○ Widowed ○ Never married ○ Divorced	○ Now married ○ Separated ○ Widowed ○ Never married ○ Divorced
7. Is this person of Spanish/Hispanic origin? Fill ONE circle for each person. If **Yes, other Spanish/Hispanic**, print one group. →	○ No (not Spanish/Hispanic) ○ Yes, Mexican, Mexican-Am., Chicano ○ Yes, Puerto Rican ■ ○ Yes, Cuban ○ Yes, other Spanish/Hispanic (Print one group, for example: Argentinean, Colombian, Dominican, Nicaraguan, Salvadoran, Spaniard, and so on.)	○ No (not Spanish/Hispanic) ○ Yes, Mexican, Mexican-Am., Chicano ○ Yes, Puerto Rican ○ Yes, Cuban ○ Yes, other Spanish/Hispanic (Print one group, for example: Argentinean, Colombian, Dominican, Nicaraguan, Salvadoran, Spaniard, and so on.)
FOR CENSUS USE →	○ ○ □	○ ○

PERSON 7

Last name

First name | Middle initial

If a RELATIVE of Person 1:

- ○ Husband/wife
- ○ Natural-born or adopted son/daughter
- ○ Stepson/ stepdaughter
- ○ Brother/sister
- ○ Father/mother
- ○ Grandchild
- ○ Other relative

If NOT RELATED to Person 1:

- ○ Roomer, boarder, or foster child
- ○ Housemate, roommate
- ○ Unmarried partner
- ○ Other nonrelative

- ○ Male
- ○ Female

- ○ White
- ○ Black or Negro
- ○ Indian (Amer.) (Print the name of the enrolled or principal tribe.)
- ○ Eskimo
- ○ Aleut

Asian or Pacific Islander (API)

- ○ Chinese
- ○ Filipino
- ○ Hawaiian
- ○ Korean
- ○ Vietnamese
- ○ Japanese
- ○ Asian Indian
- ○ Samoan
- ○ Guamanian
- ○ Other API
- ○ Other race (Print race)

a. Age | b. Year of birth

1 ● 8 ○ 0 ○ 0 ○
9 ○ 1 ○ 1 ○

- ○ Now married
- ○ Widowed
- ○ Divorced
- ○ Separated
- ○ Never married

- ○ No (not Spanish/Hispanic)
- ○ Yes, Mexican, Mexican-Am., Chicano
- ○ Yes, Puerto Rican
- ○ Yes, Cuban
- ○ Yes, other Spanish/Hispanic (Print one group, for example: Argentinean, Colombian, Dominican, Nicaraguan, Salvadoran, Spaniard, and so on.)

NOW PLEASE ANSWER QUESTIONS H1a–H7b FOR YOUR HOUSEHOLD

H1a. Did you leave anyone out of your list of persons for Question 1a on page 1 because you were not sure if the person should be listed — for example, someone temporarily away on a business trip or vacation, a newborn baby still in the hospital, or a person who stays here once in a while and has no other home?

○ Yes, please print the name(s) and reason(s).
○ No

b. Did you include anyone in your list of persons for Question 1a on page 1 even though you were not sure that the person should be listed — for example, a visitor who is staying here temporarily or a person who usually lives somewhere else?

○ Yes, please print the name(s) and reason(s).
○ No

H2. Which best describes this building? Include all apartments, flats, etc., even if vacant.

- ○ A mobile home or trailer
- ○ A one-family house detached from any other house
- ○ A one-family house attached to one or more houses
- ○ A building with 2 apartments
- ○ A building with 3 or 4 apartments
- ○ A building with 5 to 9 apartments
- ○ A building with 10 to 19 apartments
- ○ A building with 20 to 49 apartments
- ○ A building with 50 or more apartments
- ○ Other

H3. How many rooms do you have in this house or apartment? Do NOT count bathrooms, porches, balconies, foyers, halls, or half-rooms.

- ○ 1 room
- ○ 2 rooms
- ○ 3 rooms
- ○ 4 rooms
- ○ 5 rooms
- ○ 6 rooms
- ○ 7 rooms
- ○ 8 rooms
- ○ 9 or more rooms

H4. Is this house or apartment —

- ○ Owned by you or someone in this household with a mortgage or loan?
- ○ Owned by you or someone in this household free and clear (without a mortgage)?
- ○ Rented for cash rent?
- ○ Occupied without payment of cash rent?

If this is a ONE-FAMILY HOUSE —

H5a. Is this house on ten or more acres?

○ Yes ○ No

b. Is there a business (such as a store or barber shop) or a medical office on this property?

○ Yes ○ No

Answer only if you or someone in this household OWNS OR IS BUYING this house or apartment —

H6. What is the value of this property; that is, how much do you think this house and lot or condominium unit would sell for if it were for sale?

- ○ Less than $10,000
- ○ $10,000 to $14,999
- ○ $15,000 to $19,999
- ○ $20,000 to $24,999
- ○ $25,000 to $29,999
- ○ $30,000 to $34,999
- ○ $35,000 to $39,999
- ○ $40,000 to $44,999
- ○ $45,000 to $49,999
- ○ $50,000 to $54,999
- ○ $55,000 to $59,999
- ○ $60,000 to $64,999
- ○ $65,000 to $69,999
- ○ $70,000 to $74,999
- ○ $75,000 to $79,999
- ○ $80,000 to $89,999
- ○ $90,000 to $99,999
- ○ $100,000 to $124,999
- ○ $125,000 to $149,999
- ○ $150,000 to $174,999
- ○ $175,000 to $199,999
- ○ $200,000 to $249,999
- ○ $250,000 to $299,999
- ○ $300,000 to $399,999
- ○ $400,000 to $499,999
- ○ $500,000 or more

Answer only if you PAY RENT for this house or apartment —

H7a. What is the monthly rent?

- ○ Less than $80
- ○ $80 to $99
- ○ $100 to $124
- ○ $125 to $149
- ○ $150 to $174
- ○ $175 to $199
- ○ $200 to $224
- ○ $225 to $249
- ○ $250 to $274
- ○ $275 to $299
- ○ $300 to $324
- ○ $325 to $349
- ○ $350 to $374
- ○ $375 to $399
- ○ $400 to $424
- ○ $425 to $449
- ○ $450 to $474
- ○ $475 to $499
- ○ $500 to $524
- ○ $525 to $549
- ○ $550 to $599
- ○ $600 to $649
- ○ $650 to $699
- ○ $700 to $749
- ○ $750 to $999
- ○ $1,000 or more

b. Does the monthly rent include any meals?

○ Yes ○ No

FOR CENSUS USE

A. Total persons

B. Type of unit

Occupied: ○ First form ○ Cont'n
Vacant: ○ Regular ○ Usual home elsewhere

C1. Vacancy status

- ○ For rent
- ○ For sale only
- ○ Rented or sold, not occupied
- ○ For seas/ rec/occ
- ○ For migrant workers
- ○ Other vacant

C2. Is this unit boarded up?

○ Yes ○ No

D. Months vacant

- ○ Less than 1
- ○ 1 up to 2
- ○ 2 up to 6
- ○ 6 up to 12
- ○ 12 up to 24
- ○ 24 or more

E. Complete after

○ LR ○ TC ○ QA JIC 1 ○
○ P/F ○ RE ○ I/T ○
○ MV ○ ED ○ EN

○ P0 ○ P3 ○ P6
○ P1 ○ P4 ○ IA JIC 2 ○
○ P2 ○ P5 ○ SM ○

F. Cov.

○ 1b ○ 1a ○ 7 ○ H1

G. DO ID

Please make sure you have . . .

1. **FILLED this form completely.**
2. **ANSWERED Question 1a** on page 1.
3. **ANSWERED Questions 2 through 7** for each person you listed in Question 1a.
4. **ANSWERED Questions H1a through H7b** on page 3.

Also . . .

5. **PRINT here the name** of a household member who filled the form, the date the form was completed, and the telephone number at which a person in this household can be called.

Name			Date
Telephone number →	Area code	Number	○ Day ○ Night

Then . . .

6. **FOLD the form the way it was sent to you.**
7. **MAIL it back by April 1,** or as close to that date as possible, in the envelope provided; no stamp is needed. When you insert your completed questionnaire, please make sure that the address of the U.S. Census Office can be seen through the window on the front of the envelope.

NOTE – If you have listed more than 7 persons in Question 1a, please make sure that you have filled the form for the first 7 people. Then mail back this form. A census taker will call to obtain the information for the other people.

Thank you very much.

The Census Bureau estimates that, for the average household, this form will take 14 minutes to complete, including the time for reviewing the instructions and answers. Comments about this estimate should be directed to the Associate Director for Management Services, Bureau of the Census, Washington, DC 20233, Attn: CEN-90, and to the Office of Management and Budget, Paperwork Reduction Project CEN-90, Washington, DC 20503. Please DO NOT RETURN your questionnaire to either of these addresses. Use the enclosed preaddressed envelope to return your completed questionnaire.

APPENDIX F.
Data Products and User Assistance

CONTENTS

Data Products ---- F–1
Geographic Products ---- F–3
Other Census Bureau Resources ---- F–5
Reference Materials ---- F–4
Sources of Assistance ---- F–4

The 1990 census data products, being released during 1991-93, are available in a variety of new and traditional media. The Census Bureau has increased the product options available to data users in an effort to meet a variety of requirements and maximize the usefulness of the data. For example, laser discs, called CD-ROM (compact disc—read-only memory), are a new data delivery medium.

The Census Bureau also has expanded services and sources of assistance available to data users. For example, the State Data Center Program has been expanded to include over 1,400 organizations to provide data and services to the public.

This appendix provides a detailed introduction to the 1990 census data products and related materials, such as maps and reference publications. It concludes by describing sources of assistance and other Census Bureau data available to the public.

DATA PRODUCTS

Printed reports and computer tape files traditionally are the most widely used products. The Census Bureau also offers data on microfiche, on CD-ROM laser discs, and through its online service, CENDATA™. These various products are described below. For information about prices and how to order, write or call Customer Services. (See the ''Sources of Assistance'' section for the address and phone number.)

The data products present statistics about the subjects covered in the 1990 census questionnaires. These subjects are listed in figure 1, page F–7. As the figure shows, there are 100-percent subjects (those covered in questions asked of everyone or about every housing unit) and sample subjects (those covered in questions asked at about one out of every six housing units). Generally, a data product presents either 100-percent data prepared by tabulating the responses to the 100-percent questions from all questionnaires, or sample data prepared by tabulating only the responses to the 100-percent and sample questions from the ''long-form'' questionnaires. Two report series, 1990 CPH-3 and 1990 CPH-4 (see figure 2, page F–8), present both 100-percent and sample data.

Printed Reports

Printed reports are the most convenient and readily available source of data for most census users. The Census Bureau releases the reports in several series (see figure 2) that are grouped under three broad titles: *1990 Census of Population and Housing* (1990 CPH), *1990 Census of Population* (1990 CP), and *1990 Census of Housing* (1990 CH). There also are reports, not reflected in figure 2, for the outlying areas of the Pacific. The reports are sold by the Superintendent of Documents, U.S. Government Printing Office. (See the ''Sources of Assistance'' section for the address and phone number.)

In several series, there are separate reports for each State. The geographic coverage of the State reports is listed in figure 2. The United States summaries for these report series contain, for the most part, data for the United States, regions, divisions, States, metropolitan areas (MA's), urbanized areas (UA's), counties, American Indian and Alaska Native areas, places with 10,000 or more persons, and other large substate areas (for example, county subdivisions, such as towns and townships, with 10,000 or more persons in selected States).

Report series that present data for small areas, such as census tracts, contain limited subject-matter detail (for example, counts of people by age ranges—under 5 years, 5 to 9 years, etc.—rather than by single years). Report series that include greater amounts of subject-matter detail include less geographic detail.

Computer Tape Files

The Census Bureau provides more data on tape and other machine-readable products than in printed reports. These products are sold by the Census Bureau's Customer Services. There are several general types of data files released on computer tape (available on both reels and cartridges). They are introduced below, and more information is presented in figures 3 and 4, pages F–11 through F–13.

Public Law 94-171 Data—This data file presents the counts designed and formatted for use in legislative redistricting. These counts also are available on CD-ROM and paper listings. Excerpts are available on CENDATA™. The counts, for areas as small as blocks, census tracts, and voting districts, include totals for population, race groups, persons of Hispanic origin, population 18 years and over, and housing units. (See figure 4.)

Summary Tape Files (STF's)— These computer tape files provide statistics with greater subject-matter detail than printed reports. They also present statistics for some types of areas, such as block groups and blocks, that are not included in the reports. (See figure 3.)

Here are some important features of STF's:

- Each STF presents a particular set of data tables for specific types of geographic areas.
- Each STF has three or more file types (indicated by a letter suffix attached to the STF number) that differ in the geographic levels reported, but contain the same data detail.
- STF's 1 and 2 contain 100-percent data, and STF's 3 and 4 offer sample data.
- STF's 1 and 3 report on smaller areas and offer less data detail than STF's 2 and 4.
- STF's 1 through 4 offer greater data detail than the 1980 STF's 1 through 4.

Subject Summary Tape Files (SSTF's)—These files are the source of the subject reports and provide greater subject-matter detail than the STF's. They present data for the United States, regions, and divisions, and, in some cases, also for States, counties, and large cities. (See figure 4.)

Public Use Microdata Sample (PUMS) Files—These computer tape files (see figure 4) contain data from samples of long-form housing-unit records (''micro-data'') for large geographic areas. Each sample housing-unit record includes essentially all the 1990 census data collected about each person in a sample household and the characteristics of the housing unit. Information that could be used to identify an individual or a housing unit is not included in the file.

Microdata files enable users to prepare customized tabulations and cross-tabulations of most items on the census questionnaire. There are two PUMS files:

- A file presenting a 5-percent sample of housing units in which each household record includes codes to let the user know in what area, such as a group of counties, a single county, or a place, the household is located. Each area identified must have a population of at least 100,000 and boundaries that do not cross State lines.
- A file presenting a 1-percent sample of housing units. Its household records include codes associating them with MA's and other large areas, the boundaries of which may cross State lines. (For the 1980 census, there were two files with 1-percent samples. The 1-percent sample showing data for selected urbanized areas and other large areas will not be produced for the 1990 census.)

Other Special Computer Tape Files—Other files include the Census/ Equal Employment Opportunity (EEO) Special File and the County-to-County Migration File. (See figure 4.) The Census Bureau may prepare additional special files.

Microfiche

Block statistics are available on microfiche as they were for the 1980 census. The microfiche present, in table format, a subset of the tabulations for census blocks found in STF 1B (see figure 3). In the 1990 census, for the first time, the entire land area of the Nation and its possessions was block-numbered. This increased the number of blocks for which the Census Bureau provides data from 2.5 million in 1980 to 7 million for 1990. The cost and storage of block data of this magnitude would be prohibitive if the data were published in printed reports.

STF's 1A and 3A are available on microfiche, as well. As noted in figure 3, they provide data for a variety of geographic areas. Also, all printed reports are offered on microfiche from Customer Services soon after they are published.

Compact Disc—Read-Only Memory (CD-ROM)

For the 1990 census, the Public Law (P.L.) 94-171 file; an extract of STF 1B that presents selected statistics for blocks; and STF's 1A, 1C, 3A, 3B, and 3C are also available on CD-ROM. (One 4 3/ 4-inch CD-ROM, a type of optical or laser disc, can hold the contents of approximately 1,600 flexible diskettes, or three or four high-density computer tapes.)

Online Information Systems

The Census Bureau began CENDATA™, its online information service, in 1984. CENDATA™ is accessible through two information vendors, CompuServe and DIALOG. A number of Census Bureau reports, in whole or in part, are offered online. For the 1990 census, CENDATA™ provides up-to-date information about the availability of data products and carries selections of State, county, MA, and place data from the P.L. 94-171 tape file and STF's 1 and 3.

Custom Data Products

These products are for users who require unique tabulations that are not included in standard products; for example, information for locally defined geographic areas. Users also can order special microdata files.

The cost of preparing custom products must be paid by the users who request them. Any data that the Census Bureau provides in these products are subject to the same standards applied to other data to ensure that confidential individual information is not revealed.

User-Defined Areas Program (UDAP) Tabulations— UDAP can provide a set of predefined data tables for locally defined areas that do not correspond to standard 1990 census geographic areas. Users identify the geographic areas of interest to them by delineating boundaries around groupings of census blocks on 1990 census County

Block Maps or by electronically submitting the geographic components of their area of interest. (A contact for more information is given in the ''Sources of Assistance'' section.)

Special Tabulations—The Census Bureau can prepare special data tabulations for any specific geographic or subject-matter area. Users should rely on standard reports, tapes, microfiche, or user-defined area tabulations whenever possible, since special tabulations tend to be substantially more expensive and take time to arrange and produce. (Contacts for more information are given in the ''Sources of Assistance'' section.)

GEOGRAPHIC PRODUCTS

Maps

Census Bureau maps are necessary for virtually all uses of small-area 1990 census data. They are needed to locate the specific geographic areas for which the census provides data and to study the spatial relationship of the data for analytic purposes. The Census Bureau prepares a variety of 1990 census maps. Among the most useful are these four series:

County Block Maps—These maps show census blocks and their numbers; boundaries for statistical and governmental entities, such as census tracts and places; and physical features. The P.L. 94-171 version of these maps also shows voting district boundaries in those States that furnished them. The maps are prepared on electrostatic plotters by county (or equivalent entity) with one or more map sheets each, depending on the size and shape of the area and the density of the block pattern. An average county requires 20 map sheets. The maps may be purchased from Customer Services.

County Subdivision Outline Maps—Maps in this State-based series present the boundaries of the counties, county subdivisions, places, American Indian and Alaska Native areas (including off-reservation trust lands), tribal designated statistical areas, and tribal jurisdiction statistical areas. Electrostatic-plotter copies are available for purchase from Customer Services. Also, they appear on multiple page-size sheets in the State reports of these series: 1990 CPH-1, 1990 CPH-2, 1990 CPH-5, 1990 CP-1, 1990 CP-2, 1990 CH-1, and 1990 CH-2.

Census Tract/ Block Numbering Area (BNA) Outline Maps—Maps in this county-based series depict census tract or BNA boundaries and numbers, and the features underlying the boundaries. They also show governmental units in relation to the census tracts/ BNA's. The Superintendent of Documents sells printed copies.

Voting District Outline Maps—Maps in this county-based series depict voting district boundaries (for those counties for which States furnished boundary information) and the features underlying the boundaries. They also show governmental unit boundaries in relation to the voting districts. They are prepared on electrostatic plotters and sold by Customer Services.

Geographic Publications

The *Geographic Identification Code Scheme* report in the 1990 CPH-R series shows the 1990 census geographic area codes and Federal information processing standards (FIPS) codes, as appropriate, for States, metropolitan areas, counties, county subdivisions, places, American Indian and Alaska Native areas, and other entities, along with some descriptive information about the codes. The code scheme also is offered on computer tape.

Machine-Readable Geographic Files

All 1990 census summary tape files include 1990 census geographic area codes, FIPS codes, certain area names, land and inland water area in square kilometers, geographic coordinates for an internal point for each entity, and other geographic information.

The Census Bureau developed an automated geographic data base, known as the TIGER (Topologically Integrated Geographic Encoding and Referencing) System, to produce the geographic products for the 1990 census. TIGER provides coordinate-based digital map information for the entire United States, Puerto Rico, the U.S. Virgin Islands, and the Pacific territories over which the United States has jurisdiction.

The TIGER System has significantly improved the utility of 1990 census maps and geographic reference products. Extract files generated from the TIGER System permit users, with appropriate software, to perform such tasks as linking the statistical data in the P.L. 94-171 file or the STF's and displaying selected characteristics on maps or a video display screen at different scales and with whatever boundaries they select for any geographic area of the country. For example, a map for a particular county could show the distribution of the voting age population by city block.

The first extract of selected geographic and cartographic information intended for computer applications, such as plotting maps and building geographic information systems, is called the TIGER/ Line™ files. TIGER/ Line™ files contain attributes for the segments of each boundary and feature (for example, roads, railroads, and rivers), including 1990 census geographic codes for adjacent areas, latitude/ longitude coordinates of segment end points and the curvature of segments, the name and type of the feature, and the relevant census feature class code identifying the feature segment by category. TIGER/ Line™ files also furnish address ranges and associated ZIP Codes for each side of street segments in major urban areas; provide the names of landmarks, such as lakes and golf courses; and include other information.

TIGER/ Line™ files and other TIGER System extracts, such as TIGER/ Boundary™ and TIGER/ DataBase™, are released on computer tape and, in some cases, CD-ROM. For information on TIGER extract files, contact Customer Services.

REFERENCE MATERIALS

The Census Bureau issues several reference publications for data users. Some are sold by the Superintendent of Documents; others are distributed free by Customer Services. Addresses and phone numbers for the Superintendent of Documents and Customer Services are given in the following section.

- *1990 Census of Population and Housing, Guide.* This guide, in the 1990 CPH-R report series, provides detailed information about all aspects of the census and a comprehensive glossary of census terms. Sold by the Superintendent of Documents, U.S. Government Printing Office.
- *1990 Census of Population and Housing Tabulation and Publication Program.* A free report describing 1990 census products, comparing 1990 products with those of 1980, and more. Request from Customer Services.
- *Census '90 Basics.* A free booklet covering how the 1990 census data were collected and processed, the full range of data products, the maps and geographic files, and more, but with less detail than the Guide (above). Request from Customer Services.
- *Census ABC's—Applications in Business and Community.* A free booklet that highlights key information about the 1990 census and illustrates a variety of ways the data can be used. Request from Customer Services.
- *Strength in Numbers.* A free, tabloid-size booklet designed to assist people in using 1990 census data in redistricting. Among other features, it includes illustrations of maps and Public Law 94-171 counts. Request from Customer Services.
- *TIGER: The Coast-to-Coast Digital Map Data Base.* A free booklet describing the structure and uses of the Census Bureau's TIGER System. Request from Customer Services.
- *Census and You.* The Census Bureau's monthly newsletter for data users. It reports on the latest 1990 census developments, selected new publications and computer tape files, other censuses and surveys, developments in services to users, and upcoming conferences and training courses. Subscriptions are sold by the Superintendent of Documents, U.S. Government Printing Office.
- *Monthly Product Announcement.* A free monthly listing of all new Census Bureau publications; microfiche; maps; data files on tape, diskettes, or CD-ROM; and technical documentation. To subscribe, contact Customer Services.
- *Census Catalog and Guide.* A comprehensive annual description of data products, statistical programs, and services of the Census Bureau. It provides abstracts of the publications, data files, microfiche, maps, and items online. In addition, the Catalog/ Guide offers such features as information about censuses and surveys and telephone contact lists of data specialists at the Census Bureau, the State Data Centers, and other data processing service centers. It is sold by the Superintendent of Documents, U.S. Government Printing Office.

Users also can get listings of new Census Bureau products, updated daily, by subscribing to the *Daily List.* This information and selected statistics are available online through CENDATA™, the Census Bureau's online information service. For more information, contact Customer Services.

SOURCES OF ASSISTANCE

U.S. Bureau of the Census

The Census Bureau's Customer Services sells most of the machine-readable data products, microfiche, and maps described earlier. (The 1990 census printed reports are sold by the Superintendent of Documents, as noted below.) Also, users may consult with specialists at the Census Bureau's Washington headquarters and its 12 regional offices. From time to time, the specialists also conduct workshops, seminars, and training courses.

Washington, DC, Contacts—To order products, for a telephone contacts list of Census Bureau specialists, and for general information: Customer Services, U.S. Bureau of the Census, Washington, DC 20233, telephone 301-763-4100 (fax number, 301-763-4794).

For User-Defined Areas Program (UDAP) information: UDAP Staff, Decennial Planning Division, U.S. Bureau of the Census, Washington, DC 20233, telephone 301-763-4282.

For special tabulation information: Population—Rosemarie Cowan, Population Division, U.S. Bureau of the Census, Washington, DC 20233, telephone 301-763-5476; Housing—William Downs, Housing and Household Economic Statistics, U.S. Bureau of the Census, Washington, DC 20233, telephone 301-763-8553.

Regional Office Contacts—

Atlanta, GA	404-347-2274
Boston, MA	617-565-7078
Charlotte, NC	704-371-6144
Chicago, IL	312-353-0980
Dallas, TX	214-767-7105
Denver, CO	303-969-7750
Detroit, MI	313-354-4654
Kansas City, KS	913-236-3711
Los Angeles, CA	818-904-6339
New York, NY	212-264-4730
Philadelphia, PA	215-597-8313
Seattle, WA	206-728-5314

Superintendent of Documents, U.S. Government Printing Office

The Superintendent of Documents handles the sale of most of the Federal Government's publications, including 1990 census reports. To order reports and for information: Superintendent of Documents, U.S. Government Printing Office, Washington, DC 20402, telephone 202-783-3238.

Other Sources of Products and Services

State Data Centers—The Census Bureau furnishes data products, training in data access and use, technical assistance, and consultation to all States, the District of Columbia, Guam, Puerto Rico, and the U.S. Virgin Islands. State Data Centers, in turn, offer publications for reference, printouts from computer tape, specially prepared reports, maps, and other products and assistance to data users. For a list of the State Data Centers, see the *Census Catalog and Guide* or contact Customer Services. The list also notes organizations in States participating in the Census Bureau's Business/ Industry Data Center (BIDC) Program. The BIDC's help business people, economic development planners, and other data users obtain and use data.

Census Information Center (CIC)—The CIC program provides data-related services for nationally based nonprofit organizations that represent minorities or other segments of the population who have been historically undercounted in decennial censuses. The participants include social service, business, professional, civil rights, educational, and religious groups. Through the project, five nonprofit groups now offer their clientele reports, computer tape printouts, and other information from the Census Bureau. To learn more about the program, write to the Census Information Center Branch, Data User Services Division, Bureau of the Census, Washington, DC 20233, or call 301-763-1384.

National Clearinghouse—The National Clearinghouse for Census Data Services is a listing of private companies and other organizations that offer assistance in obtaining and using data released by the Census Bureau. For a list of participants in the National Clearinghouse, see the *Census Catalog and Guide* or contact Customer Services.

Depository Libraries—There are 1,400 libraries that receive (from the Government Printing Office) Federal publications that they think their patrons will need. Often some of these publications are Census Bureau reports. The Census Bureau provides free reports to an additional 120 census depository libraries. Also, many libraries purchase census reports and maps for their areas. The *Census Catalog and Guide* includes a list of all depository libraries.

OTHER CENSUS BUREAU RESOURCES

The Census Bureau has more to offer than just the results of the census of population and housing. Through other censuses, surveys, and estimates programs, it compiles and issues (in reports, computer tape, and other media) data on subjects as diverse as appliance sales, neighborhood conditions, and exports to other countries. Here are examples of the information published about—

- *People:* Age, race, sex, income, poverty, child care, child support, fertility, noncash benefits, education, commuting habits, pension coverage, unemployment, ancestry.
- *Business and industry:* Number of employees, total payroll, sales and receipts, products manufactured or sold.
- *Housing and construction:* Value of new construction, numbers of owners and renters, property value or rent paid, housing starts, fuels used, mortgage costs.
- *Farms:* Number, acreage, livestock, crop sales.
- *Governments:* Revenues and expenditures, taxes, employment, pension funds.
- *Foreign trade:* Exports and imports, origin and destination, units shipped.
- *Other nations:* Population, birth rates, death rates, literacy, fertility.

The other censuses, such as agriculture, retail trade, manufactures, and governments, are collected for years ending in ''2'' and ''7.'' Surveys and estimates programs generate results as often as every month.

Many of the monthly ''economic indicators'' that measure how the Nation is doing come directly or indirectly from the Census Bureau. Examples: employment and unemployment; housing starts; wholesale and retail trade; manufacturers' shipments, inventories, and orders; export and import trade; and sales of single-family homes.

The other statistical activities of the Census Bureau are described below. Data users will find more information about them and descriptions of their data products in the

annual *Census Catalog and Guide.* Also, special guides and brochures are prepared for most of them. Contact the Census Bureau's Customer Services for more information.

Current Demographic and Housing Programs

Two types of current programs complement the 10-year census: population estimates and surveys. The total population of the United States is estimated monthly; the population of States, counties, and metropolitan areas is estimated annually; and the population of places and other governmental units is estimated every 2 years. Projections of future population are made at the national and State levels.

The Census Bureau's many household surveys update population and housing characteristics at the national level and sometimes for States and metropolitan areas, as well. These surveys also obtain many characteristics not included in the 10-year census. The Current Population Survey is taken monthly; the American Housing Survey national sample is taken biennially; the American Housing Survey metropolitan sample is taken in 44 areas, 11 per year in a 4-year cycle; most other surveys are annual or less frequent.

Economic Censuses and Surveys

The economic censuses provide statistics about business establishments once every 5 years, covering years ending in ''2'' and ''7.'' The 1987 Economic Censuses include the censuses of retail trade, wholesale trade, service industries, transportation, manufactures, mineral industries, and construction industries. Also included are related programs, such as statistics on minority- and women-owned businesses, enterprise statistics, and censuses of economic activity in Puerto Rico and some of the outlying areas under U.S. jurisdiction.

Several key statistics are tabulated for all industries covered in the censuses. They are number of establishments, number of employees, payroll, and measure of output (sales or receipts, and value of shipments or of work done). Other items vary from sector to sector.

The Census Bureau also has programs that provide current statistics on such measures as total sales of particular kinds of businesses or production of particular products. These programs include monthly, quarterly, and annual surveys, the results of which appear in publication series such as *Current Business Reports* and *Current Industrial Reports.* The County Business Patterns program offers annual statistics based on data compiled primarily from administrative records.

Agriculture Census and Surveys

The agriculture census is conducted concurrently with the economic censuses. It is the only source of uniform agriculture data at the county level. It provides data on such subjects as the number and size of farms; land use and ownership; livestock, poultry, and crops; and value of products sold.

Results of three surveys—the 1988 Farm and Ranch Irrigation Survey, 1988 Census of Horticulture Specialties, and 1988 Agricultural Economics and Land Ownership Survey—are published in conjunction with the 1987 Census of Agriculture. Also, the Census Bureau regularly issues reports from a survey on cotton ginnings.

Governments Census and Surveys

The census of governments, also for years ending in ''2'' and ''7,'' covers all types of governments: Federal, State, county, municipal (place), township (county subdivision), school district, and special district. It provides data on such subjects as number of public employees, payrolls, revenue, and expenditures.

Annual and quarterly surveys cover the same principal subjects but generate data only for States and the largest local governments.

Foreign Trade Statistics

Monthly U.S. merchandise trade data compiled by the Census Bureau summarize export and import transactions and are based on the official documents filed by shippers and receivers. These figures reflect the flow of merchandise but not intangibles like services and financial commitments. The trade figures trace commodity movements out of and into the U.S. Customs jurisdiction, which includes Puerto Rico and the U.S. Virgin Islands as well as the 50 States and the District of Columbia. Data are published separately on trade between the United States and Puerto Rico, the U.S. Virgin Islands, and other U.S. possessions.

Other Statistical Activities

The Census Bureau also offers international data. It maintains an international data base which is available to the public on computer tape and is used to produce the biennial *World Population Profile* report. It prepares studies dealing with the demographic and economic characteristics of other countries and world regions.

Statistical compendia are another important data product. These publications (sometimes also offered in machine-readable form) draw data from many sources and reorganize them for convenient use. The most widely used compendia are the annual *Statistical Abstract of the United States,* the *County and City Data Book* (published every 5 years), and the *State and Metropolitan Area Data Book* (published approximately every 4 years).

Figure 1. **1990 Census Content**

100-PERCENT COMPONENT

Population	Housing
Household relationship	Number of units in structure
Sex	Number of rooms in unit
Race	Tenure—owned or rented
Age	Value of home or monthly rent
Marital status	Congregate housing (meals included in rent)
Hispanic origin	Vacancy characteristics

SAMPLE COMPONENT

Population	Housing
Social characteristics:	Year moved into residence
Education—enrollment and attainment	Number of bedrooms
Place of birth, citizenship, and year of entry into U.S.	Plumbing and kitchen facilities
Ancestry	Telephone in unit
Language spoken at home	Vehicles available
Migration (residence in 1985)	Heating fuel
Disability	Source of water and method of sewage disposal
Fertility	Year structure built
Veteran status	Condominium status
	Farm residence
Economic characteristics:	Shelter costs, including utilities
Labor force	
Occupation, industry, and class of worker	
Place of work and journey to work	
Work experience in 1989	
Income in 1989	
Year last worked	

NOTE: Questions dealing with the subjects covered in the 100-percent component were asked of all persons and housing units. Those covered by the sample component were asked of a sample of the population and housing units.

Figure 2. **1990 Census Printed Reports**

Series	Title	Report(s) issued for	Description	Geographic areas
		1990 CENSUS OF POPULATION AND HOUSING (1990 CPH)		
		100-Percent Data		
1990 CPH-1	**Summary Population and Housing Characteristics**	U.S., States, DC, Puerto Rico, and U.S. Virgin Islands	Population and housing unit counts, and summary statistics on age, sex, race, Hispanic origin, household relationship, units in structure, value and rent, number of rooms, tenure, and vacancy characteristics	Local governmental units (i.e., counties, places, and towns and townships), other county subdivisions, and American Indian and Alaska Native areas
1990 CPH-2	**Population and Housing Unit Counts**	U.S., States, DC, Puerto Rico, and U.S. Virgin Islands	Total population and housing unit counts for 1990 and previous censuses	States, counties, county subdivisions, places, State component parts of metropolitan areas (MA's) and urbanized areas (UA's), and summary geographic areas (for example, urban and rural)
		100-Percent and Sample Data		
1990 CPH-3	**Population and Housing Characteristics for Census Tracts and Block Numbering Areas**	MA's, and the nonmetropolitan balance of each State, Puerto Rico, and U.S. Virgin Islands	Statistics on 100-percent and sample population and housing subjects	In MA's: census tracts/ block numbering areas (BNA's), places of 10,000 or more inhabitants, and counties. In the remainder of each State: census tracts/ BNA's, places of 10,000 or more, and counties
1990 CPH-4	**Population and Housing Characteristics for Congressional Districts of the 103rd Congress**	States and DC	Statistics on 100-percent and sample population and housing subjects	Congressional districts (CD's) and, within CD's, counties, places of 10,000 or more inhabitants, county subdivisions of 10,000 or more inhabitants in selected States, and American Indian and Alaska Native areas
		Sample Data		
1990 CPH-5	**Summary Social, Economic, and Housing Characteristics**	U.S., States, DC, Puerto Rico, and U.S. Virgin Islands	Statistics generally on sample population and housing subjects	Local governmental units (i.e., counties, places, and towns and townships), other county subdivisions, and American Indian and Alaska Native areas
		1990 CENSUS OF POPULATION (1990 CP)		
		100-Percent Data		
1990 CP-1	**General Population Characteristics**	U.S., States, DC, Puerto Rico, and U.S. Virgin Islands	Detailed statistics on age, sex, race, Hispanic origin, marital status, and household relationship characteristics	States, counties, places of 1,000 or more inhabitants, county subdivisions of 1,000 or more inhabitants in selected States, State parts of American Indian areas, Alaska Native areas, and summary geographic areas such as urban and rural

Figure 2. **1990 Census Printed Reports**—Con.

Series	Title	Report(s) issued for	Description	Geographic areas
		1990 CENSUS OF POPULATION (1990 CP)—Con.		
		100-Percent Data—Con.		
1990 CP-1-1A	**General Population Characteristics for American Indian and Alaska Native Areas**	U.S.	Detailed statistics on age, sex, race, Hispanic origin, marital status, and household relationship characteristics	American Indian and Alaska Native areas; i.e., American Indian reservations, off-reservation trust lands, tribal jurisdiction statistical areas (Oklahoma), tribal designated statistical areas, Alaska Native village statistical areas, and Alaska Native Regional Corporations
1990 CP-1-1B	**General Population Characteristics for Metropolitan Areas**	U.S.	Detailed statistics on age, sex, race, Hispanic origin, marital status, and household relationship characteristics	Individual MA's. For MA's split by State boundaries, summaries are provided both for the parts and for the whole MA
1990 CP-1-1C	**General Population Characteristics for Urbanized Areas**	U.S.	Detailed statistics on age, sex, race, Hispanic origin, marital status, and household relationship characteristics	Individual UA's. For UA's split by State boundaries, summaries are provided both for the parts and for the whole UA
		Sample Data		
1990 CP-2	**Social and Economic Characteristics**	U.S., States, DC, Puerto Rico, and U.S. Virgin Islands	Statistics generally on sample population subjects	States (including summaries such as urban and rural), counties, places of 2,500 or more inhabitants, county subdivisions of 2,500 or more inhabitants in selected States, Alaska Native areas, and the State portion of American Indian areas
1990 CP-2-1A	**Social and Economic Characteristics for American Indian and Alaska Native Areas**	U.S.	Statistics generally on sample population subjects	American Indian and Alaska Native areas, as for CP-1-1A
1990 CP-2-1B	**Social and Economic Characteristics for Metropolitan Areas**	U.S.	Statistics generally on sample population subjects	Individual MA's, as for CP-1-1B
1990 CP-2-1C	**Social and Economic Characteristics for Urbanized Areas**	U.S.	Statistics generally on sample population subjects	Individual UA's, as for CP-1-1C
1990 CP-3	**Population Subject Reports**	Selected subjects	Approximately 30 reports on population census subjects such as migration, education, income, the older population, and racial and ethnic groups	Generally limited to the U.S., regions, and divisions; for some reports, other highly populated areas such as States, MA's, counties, and large places

Figure 2. **1990 Census Printed Reports**—Con.

Series	Title	Report(s) issued for	Description	Geographic areas
		1990 CENSUS OF HOUSING (1990 CH)		
		100-Percent Data		
1990 CH-1	**General Housing Characteristics**	U.S., States, DC, Puerto Rico, and U.S. Virgin Islands	Detailed statistics on units in structure, value and rent, number of rooms, tenure, and vacancy characteristics	States, counties, places of 1,000 or more inhabitants, county subdivisions of 1,000 or more inhabitants in selected States, State parts of American Indian areas, Alaska Native areas, and summary geographic areas such as urban and rural
1990 CH-1-1A	**General Housing Characteristics for American Indian and Alaska Native Areas**	U.S.	Detailed statistics on units in structure, value and rent, number of rooms, tenure, and vacancy characteristics	American Indian and Alaska Native areas; i.e., American Indian reservations, trust lands, tribal jurisdiction statistical areas (Oklahoma), tribal designated statistical areas, Alaska Native village statistical areas, and Alaska Native Regional Corporations
1990 CH-1-1B	**General Housing Characteristics for Metropolitan Areas**	U.S.	Detailed statistics on units in structure, value and rent, number of rooms, tenure, and vacancy characteristics	Individual MA's. For MA's split by State boundaries, summaries are provided both for the parts and for the whole MA
1990 CH-1-1C	**General Housing Characteristics for Urbanized Areas**	U.S.	Detailed statistics on units in structure, value and rent, number of rooms, tenure, and vacancy characteristics	Individual UA's. For UA's split by State boundaries, summaries are provided both for the parts and for the whole UA
		Sample Data		
1990 CH-2	**Detailed Housing Characteristics**	U.S., States, DC, Puerto Rico, and U.S. Virgin Islands	Statistics generally on sample housing subjects	States (including summaries such as urban and rural), counties, places of 2,500 or more inhabitants, county subdivisions of 2,500 or more inhabitants in selected States, Alaska Native areas, and State parts of American Indian areas
1990 CH-2-1A	**Detailed Housing Characteristics for American Indian and Alaska Native Areas**	U.S.	Statistics generally on sample housing subjects	American Indian and Alaska Native areas, as in 1990 CH-1-1A
1990 CH-2-1B	**Detailed Housing Characteristics for Metropolitan Areas**	U.S.	Statistics generally on sample housing subjects	Individual MA's, as in 1990 CH-1-1B
1990 CH-2-1C	**Detailed Housing Characteristics for Urbanized Areas**	U.S.	Statistics generally on sample housing subjects	Individual UA's, as in 1990 CH-1-1C
1990 CH-3	**Housing Subject Reports**	Selected subjects	Approximately 10 reports on housing census subjects such as structural characteristics and space utilization	Generally limited to U.S., regions, and divisions; for some reports, other highly populated areas such as States, MA's, counties, and large places

Figure 3. **1990 Census Summary Tape Files**

Summary Tape File (STF 1A, 1B, etc.) and data type (100 percent or sample)[1]		Geographic areas	Description
	A[2 3]	States, counties, county subdivisions, places, census tracts/ block numbering areas (BNA's), block groups (BG's). Also Alaska Native areas and State parts of American Indian areas	
	B[2 3]	States, counties, county subdivisions, places, census tracts/ BNA's, BG's, blocks. Also Alaska Native areas and State parts of American Indian areas	
STF 1 (100 percent)	C[3]	U.S., regions, divisions, States (including summaries such as urban and rural), counties, places of 10,000 or more inhabitants, county subdivisions of 10,000 or more inhabitants in selected States, metropolitan areas (MA's), urbanized areas (UA's), American Indian and Alaska Native areas	Over 900 cells/ items of 100-percent population and housing counts and characteristics for each geographic area
	D	Congressional districts (CD's) of the 103rd Congress by State; and within each CD: counties, places of 10,000 or more inhabitants, county subdivisions of 10,000 or more inhabitants in selected States, Alaska Native areas, and American Indian areas	
	A	In MA's: counties, places of 10,000 or more inhabitants, and census tracts/ BNA's. In the remainder of each State: counties, places of 10,000 or more inhabitants, and census tracts/ BNA's	
STF 2 (100 percent)	B	States (including summaries such as urban and rural), counties, places of 1,000 or more inhabitants, county subdivisions, State parts of American Indian areas, and Alaska Native areas	Over 2,100 cells/ items of 100-percent population and housing counts and characteristics for each geographic area. Each of the STF 2 files will include a set of tabulations for the total population and separate presentations of tabulations by race and Hispanic origin
	C	U.S., regions, divisions, States (including summaries such as urban and rural), counties, places of 10,000 or more inhabitants, county subdivisions of 10,000 or more inhabitants in selected States, all county subdivisions in New England MA's, American Indian and Alaska Native areas, MA's, UA's	
	A[2 3]	States, counties, county subdivisions, places, census tracts/ BNA's, BG's. Also Alaska Native areas and State parts of American Indian areas	
	B[3]	Five-digit ZIP Codes within each State	
STF 3 (Sample)	C[3]	U.S., regions, divisions, States, counties, places of 10,000 or more inhabitants, county subdivisions of 10,000 or more inhabitants in selected States, American Indian and Alaska Native areas, MA's, UA's	Over 3,300 cells/ items of sample population and housing characteristics for each geographic area
	D	CD's of the 103rd Congress by State; and within each CD: counties, places of 10,000 or more inhabitants, county subdivisions of 10,000 or more inhabitants in selected States	

Figure 3. **1990 Census Summary Tape Files**—Con.

Summary Tape File (STF 1A, 1B, etc.) and data type (100 percent or sample)[1]		Geographic areas	Description
	A	In MA's: counties, places of 10,000 or more inhabitants, and census tracts/ BNA's. In the remainder of each State: counties, places of 10,000 or more inhabitants, and census tracts/ BNA's	
STF 4 (Sample)	B	State (including summaries such as urban and rural), counties, places of 2,500 or more inhabitants, county subdivisions of 2,500 or more inhabitants in selected States, all county subdivisions in New England MA's, State parts of American Indian areas, and Alaska Native areas	Over 8,500 cells/ items of sample population and housing characteristics for each geographic area. Each of the STF 4 files will include a set of tabulations for the total population and separate presentations of tabulations by race and Hispanic origin.
	C	U.S., regions, divisions, States (including urban and rural and metropolitan and nonmetropolitan components), counties, places of 10,000 or more inhabitants, county subdivisions of 10,000 or more inhabitants in selected States, all county subdivisions in New England MA's, American Indian and Alaska Native areas, MA's, UA's	

[1]Similar STF's will be prepared for Puerto Rico and the U.S. Virgin Islands.
[2]Also available on microfiche. STF 1B microfiche provides only part of the data for blocks and other areas in the tape file.
[3]Also available on laser disc (CD-ROM). STF 1B CD-ROM presents the same file extract as STF 1B microfiche.

Figure 4. **Other 1990 Census Data Products**

Title	Description	Geographic areas
Subject Summary Tape Files	About 20 computer tape files used to produce the subject reports (1990 CP-3 and 1990 CH-3 series). On the average, a file is the source of two subject reports	U.S., regions, divisions, States, metropolitan areas (MA's), and large counties and places
Public Law 94-171 Data File (redistricting data)	Counts by total, race, and Hispanic origin for the total population and population 18 years old and over, and counts of housing units. Available on tape, CD-ROM, and paper listings	States, counties, county subdivisions, places, census tracts/ block numbering areas (BNA's), block groups (BG's), and blocks; voting districts where States have identified them for the Census Bureau; and American Indian and Alaska Native areas
Census/ Equal Employment Opportunity (EEO) Special File	Sample tabulations showing detailed occupations and educational attainment data by age; cross tabulated by sex, Hispanic origin, and race	Counties, MA's, places of 50,000 or more inhabitants
County-to-County Migration File	Summary statistics for all intra-state county-to-county migration streams and significant interstate county-to-county migration streams. Each record will include codes for the geographic area of destination, and selected characteristics of the persons who made up the migration stream	States, counties
Public Use Microdata Sample (PUMS) Files	Machine-readable files containing a sample of individual long-form census records showing most population and housing characteristics but with identifying information removed	
5 Percent—PUMS Areas		County groups, counties, county subdivisions, and places with 100,000 or more inhabitants
1 Percent—Metropolitan Areas (1990)		MA's and other large areas with 100,000 or more inhabitants
User-Defined Areas Tabulations	A set of standard tabulations provided on printouts, tapes, or other products with maps and narrative (if requested)	User-defined areas created by aggregating census blocks
Special Tabulations	User-defined tabulations for specified geographic areas provided on printouts, tapes, or other products	User-defined areas or standard areas

Maps are not available.