




Click on any photograph to enlarge.

Areas Viewed on June 18, 2008	Value/Issue
<p>Red Canyon Overlook</p> 	<ul style="list-style-type: none"> • Geology/National Natural Landmark • Area of Critical Environmental Concern (Red Canyon/Lander Slope) • Tourism (socioeconomics) • Grazing: Joint BLM, Shoshone National Forest and The Nature Conservancy special grazing plan • Wildlife including Wyoming Game and Fish Elk Winter Range • Visual Resources/Open Space • Fire: Wildland Urban Interface • Weeds Treatment and Fire Implications
<p>Crow's Nest/South Pass Miners Delight</p>  <p>Crow's Nest (South Pass)</p>  <p>Morman Pioneer Pony Express Trail Marker</p>  <p>McClellan Meadows</p> 	<ul style="list-style-type: none"> • Visual Resources • Grazing • Recreation • Area of Critical Environmental Concern • National Historic Trails • Mining • Tourism • Rights-of-way

Areas Viewed on June 18, 2008

Value/Issue

Gillespie/Sweetwater Canyon

Gillespie Exclosure (Riparian Habitat)



Sweetwater Canyon Overlook



- Grazing/Forage Production
- Greater Sage-grouse
- Riparian
- Wilderness Study Area
- Class 1 Water Supply (yield) From
- Federal Lands
- Wild and Scenic
- Big Game

Beaver Rim



- Area of Critical Environmental Concern
- Rights-of-way/wind proposals/cell towers
- Sacred Sites
- Oil and Gas
- Weeds/Reclamation
- Wildlife
- Sensitive Plants
- Visual Resources