








Department of Land and Natural Resources
Commission on Water Resource Management
Stream Protection and Management Branch

Na Wai Eha, Maui Designated Surface Water Management Areas

Legend

-  Hydrologic Units and Code
-  TMK Parcels
-  Streams
-  Irrigation System
-  Diversions

This map was produced by the Department of Land and Natural Resources (DLNR), Commission on Water Resource Management for planning purposes. It should not be used for boundary interpretations or other spatial analysis beyond the limitations of the data. Information regarding compilation dates and accuracy of the data presented can be obtained from DLNR.

Date: 04/29/2008
Datum: North American Datum 1983

