



**Kailua (Honolulu County)--Kaneohe, HI Urbanized Area**  
**Population and Housing Narrative Profile: 2006**  
 Data Set: 2006 American Community Survey  
 Survey: 2006 American Community Survey

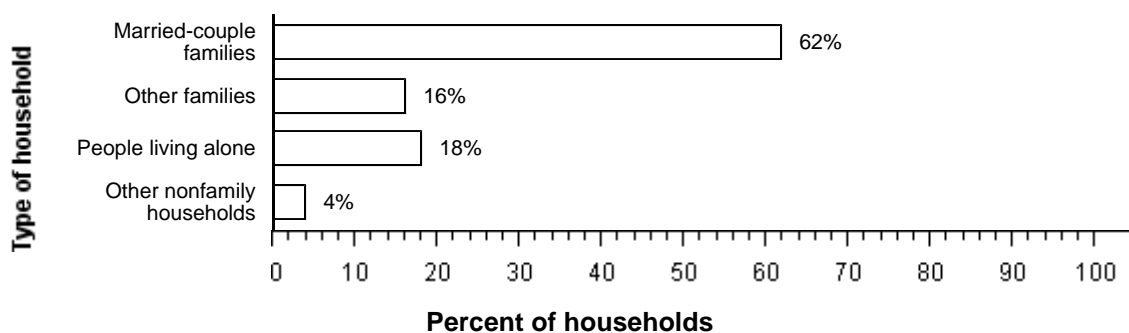
NOTE. Although the American Community Survey (ACS) produces population, demographic and housing unit estimates, it is the Census Bureau's Population Estimates Program that produces and disseminates the official estimates of the population for the nation, states, counties, cities and towns and estimates of housing units for states and counties.

For more information on confidentiality protection, sampling error, nonsampling error, and definitions, see [Survey Methodology](#).

**HOUSEHOLDS AND FAMILIES:** In 2006 there were 37,000 households in Kailua (Honolulu County)--Kaneohe, HI Urbanized Area. The average household size was 3.1 people.

Families made up 78 percent of the households in Kailua (Honolulu County)--Kaneohe, HI Urbanized Area. This figure includes both married-couple families (62 percent) and other families (16 percent). Nonfamily households made up 22 percent of all households in Kailua (Honolulu County)--Kaneohe, HI Urbanized Area. Most of the nonfamily households were people living alone, but some were composed of people living in households in which no one was related to the householder.

**The Types of Households in Kailua (Honolulu County)--Kaneohe, HI Urbanized Area in 2006**




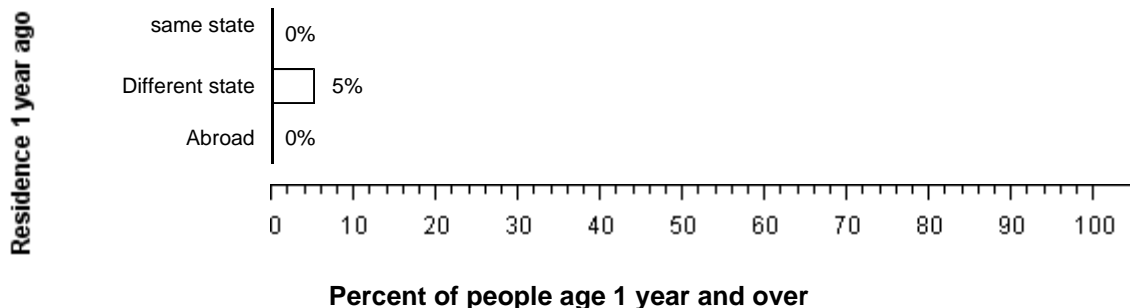
Source: American Community Survey, 2006

**NATIVITY AND LANGUAGE:** Data for this section cannot be displayed because the number of sample cases is too small. Displaying the data would risk disclosing information for individuals.

**GEOGRAPHIC MOBILITY:** In 2006, 87 percent of the people at least one year old living in Kailua (Honolulu County)--Kaneohe, HI Urbanized Area were living in the same residence one year earlier; 7 percent had moved during the past year from another residence in the same county, less than 0.5 percent from another county in the same state, 5 percent from another state, and less than 0.5 percent from abroad.

**Geographic Mobility of Residents of Kailua (Honolulu County)--Kaneohe, HI Urbanized Area in 2006**



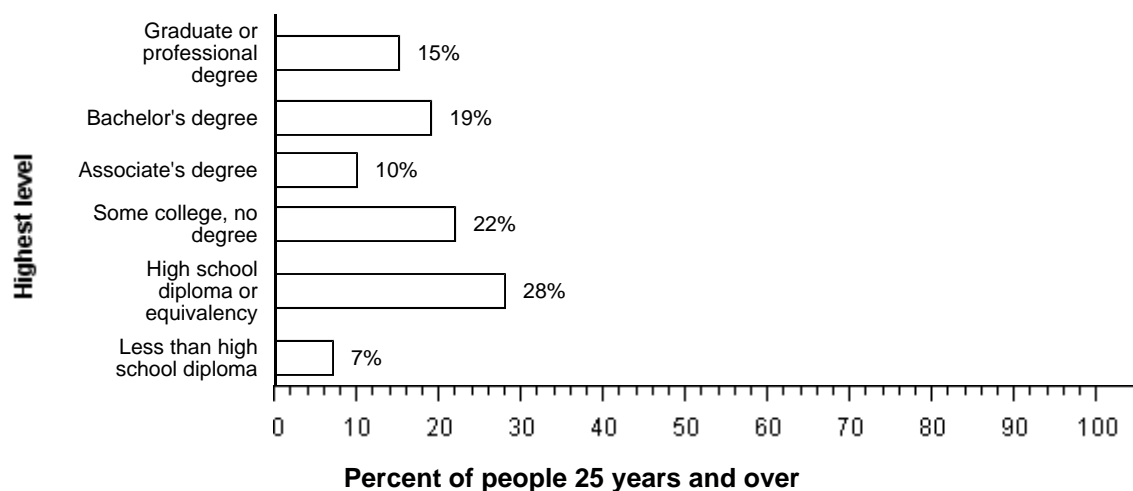


Source: American Community Survey, 2006

**EDUCATION:** In 2006, 93 percent of people 25 years and over had at least graduated from high school and 34 percent had a bachelor's degree or higher. Seven percent were dropouts; they were not enrolled in school and had not graduated from high school.

The total school enrollment in Kailua (Honolulu County)--Kaneohe, HI Urbanized Area was 29,000 in 2006. Nursery school and kindergarten enrollment was 2,800 and elementary or high school enrollment was 18,000 children. College or graduate school enrollment was 7,800.

**The Educational Attainment of People in Kailua (Honolulu County)--Kaneohe, HI Urbanized Area in 2006**

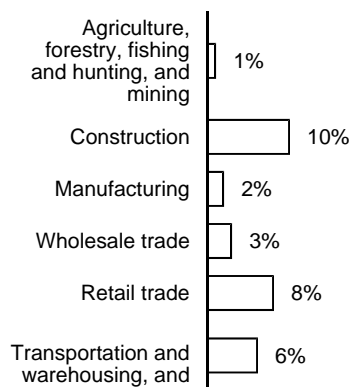


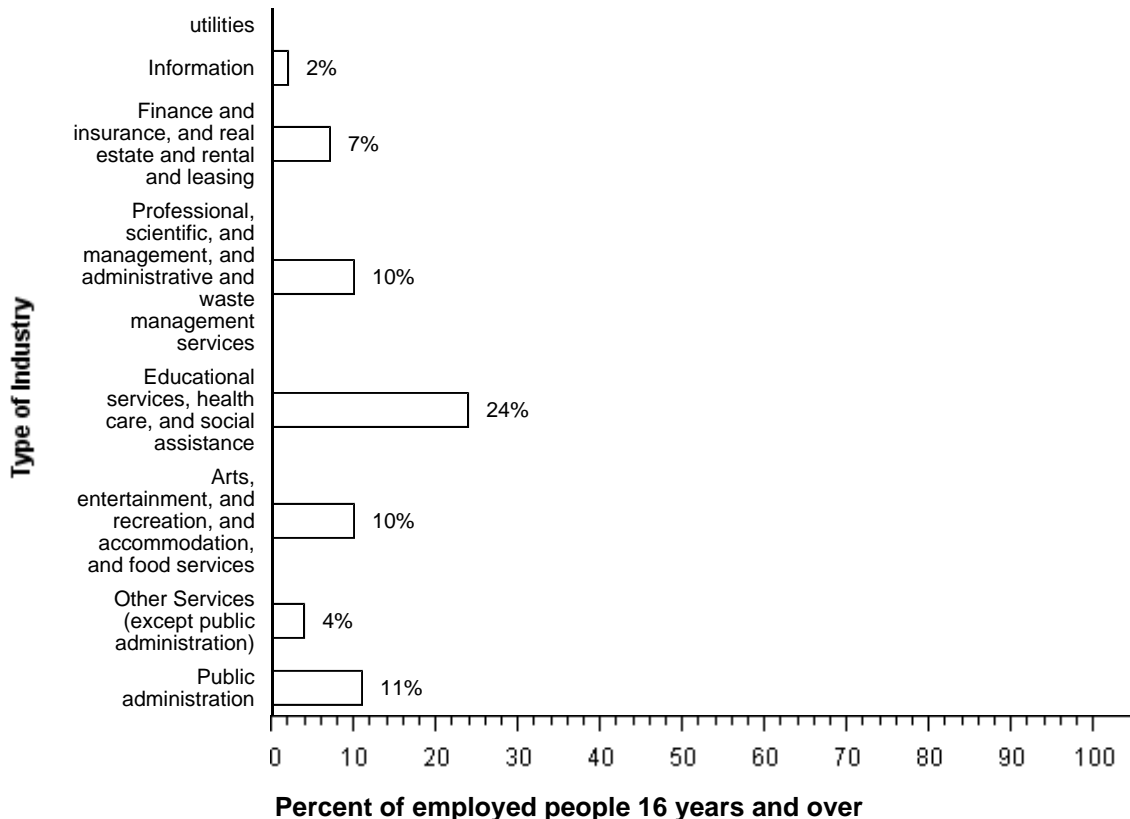
Source: American Community Survey, 2006

**DISABILITY:** In Kailua (Honolulu County)--Kaneohe, HI Urbanized Area, among people at least five years old in 2006, 13 percent reported a disability. The likelihood of having a disability varied by age - from 7 percent of people 5 to 15 years old, to 8 percent of people 16 to 64 years old, and to 38 percent of those 65 and older.

**INDUSTRIES:** In 2006, for the employed population 16 years and older, the leading industries in Kailua (Honolulu County)--Kaneohe, HI Urbanized Area were Educational services, and health care, and social assistance, 24 percent, and Public administration, 11 percent.

**Employment by Industry in Kailua (Honolulu County)--Kaneohe, HI Urbanized Area in 2006**





Source: American Community Survey, 2006

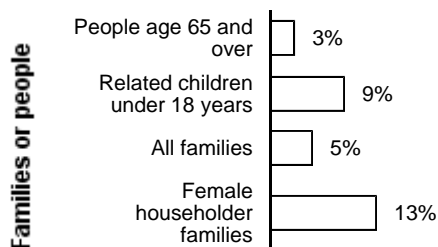
**OCCUPATIONS AND TYPE OF EMPLOYER:** Among the most common occupations were: Management, professional, and related occupations, 40 percent; Sales and office occupations, 26 percent; Service occupations, 16 percent; Construction, extraction, maintenance and repair occupations, 12 percent; and Production, transportation, and material moving occupations, 6 percent. Seventy percent of the people employed were Private wage and salary workers; 21 percent was Federal, state, or local government workers; and 8 percent was Self-employed in own not incorporated business workers.

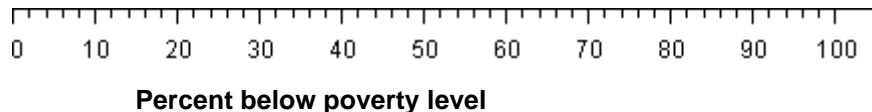
**TRAVEL TO WORK:** Sixty-seven percent of Kailua (Honolulu County)--Kaneohe, HI Urbanized Area workers drove to work alone in 2006, 18 percent carpooled, 4 percent took public transportation, and 7 percent used other means. The remaining 4 percent worked at home. Among those who commuted to work, it took them on average 25.7 minutes to get to work.

**INCOME:** The median income of households in Kailua (Honolulu County)--Kaneohe, HI Urbanized Area was \$78,198. Eighty-four percent of the households received earnings and 29 percent received retirement income other than Social Security. Thirty-three percent of the households received Social Security. The average income from Social Security was \$16,049. These income sources are not mutually exclusive; that is, some households received income from more than one source.

**POVERTY AND PARTICIPATION IN GOVERNMENT PROGRAMS:** In 2006, 6 percent of people were in poverty. Nine percent of related children under 18 were below the poverty level, compared with 3 percent of people 65 years old and over. Five percent of all families and 13 percent of families with a female householder and no husband present had incomes below the poverty level.

**Poverty Rates in Kailua (Honolulu County)--Kaneohe, HI Urbanized Area in 2006**

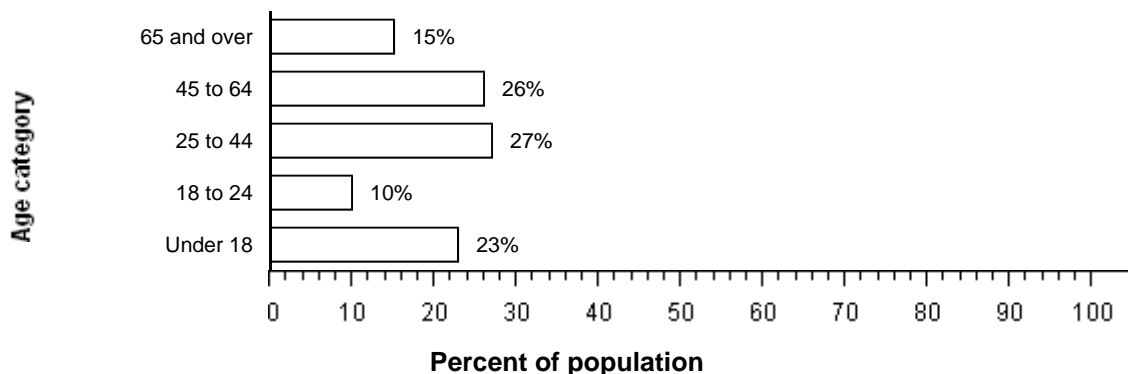




Source: American Community Survey, 2006

POPULATION OF Kailua (Honolulu County)--Kaneohe, HI Urbanized Area: In 2006, Kailua (Honolulu County)--Kaneohe, HI Urbanized Area had a total population of 121,000 - 61,000 (51 percent) females and 60,000 (49 percent) males. The median age was 37.8 years. Twenty-three percent of the population was under 18 years and 15 percent was 65 years and older.

**The Age Distribution of People in Kailua (Honolulu County)--Kaneohe, HI Urbanized Area in 2006**

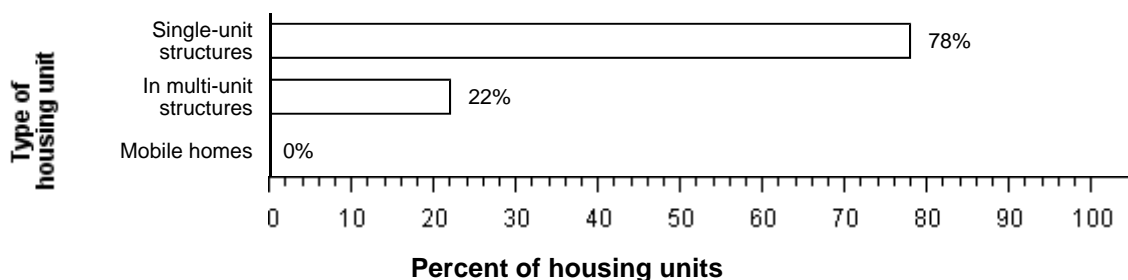


Source: American Community Survey, 2006

For people reporting one race alone, 48 percent was White; 3 percent was Black or African American; 1 percent was American Indian and Alaska Native; 33 percent was Asian; 12 percent was Native Hawaiian and Other Pacific Islander, and 4 percent was Some other race. Twenty-seven percent reported Two or more races. Nine percent of the people in Kailua (Honolulu County)--Kaneohe, HI Urbanized Area was Hispanic. Thirty-three percent of the people in Kailua (Honolulu County)--Kaneohe, HI Urbanized Area was White non-Hispanic. People of Hispanic origin may be of any race.

HOUSING CHARACTERISTICS: In 2006, Kailua (Honolulu County)--Kaneohe, HI Urbanized Area had a total of 39,000 housing units, 6 percent of which were vacant. Of the total housing units, 78 percent was in single-unit structures, 22 percent was in multi-unit structures, and less than 0.5 percent was mobile homes. Nine percent of the housing units were built since 1990.

**The Types of Housing Units in Kailua (Honolulu County)--Kaneohe, HI Urbanized Area in 2006**



Source: American Community Survey, 2006

OCCUPIED HOUSING UNIT CHARACTERISTICS: In 2006, Kailua (Honolulu County)--Kaneohe, HI Urbanized Area had 37,000 occupied housing units - 25,000 (68 percent) owner occupied and 12,000 (32 percent) renter occupied. Four percent of the households did not have telephone service and 5 percent of the households did not have access to a car, truck, or van for private use. Multi Vehicle households were not rare. Forty-six percent had two vehicles and another 25 percent had three or more.

HOUSING COSTS: Data for this section cannot be displayed because the number of sample cases is too small. Displaying the data would risk disclosing information for individuals.

Source: U.S. Census Bureau, 2006 American Community Survey

The U.S. Census Bureau's Population Estimates Program produces the [official population estimates for the nation, states, counties and places](#), and the [official estimates of housing units for states and counties](#). The population and housing characteristics included above are derived from the American Community Survey.

Notes:

- Detail may not add to totals due to rounding.
- Percentages are based on unrounded numbers.