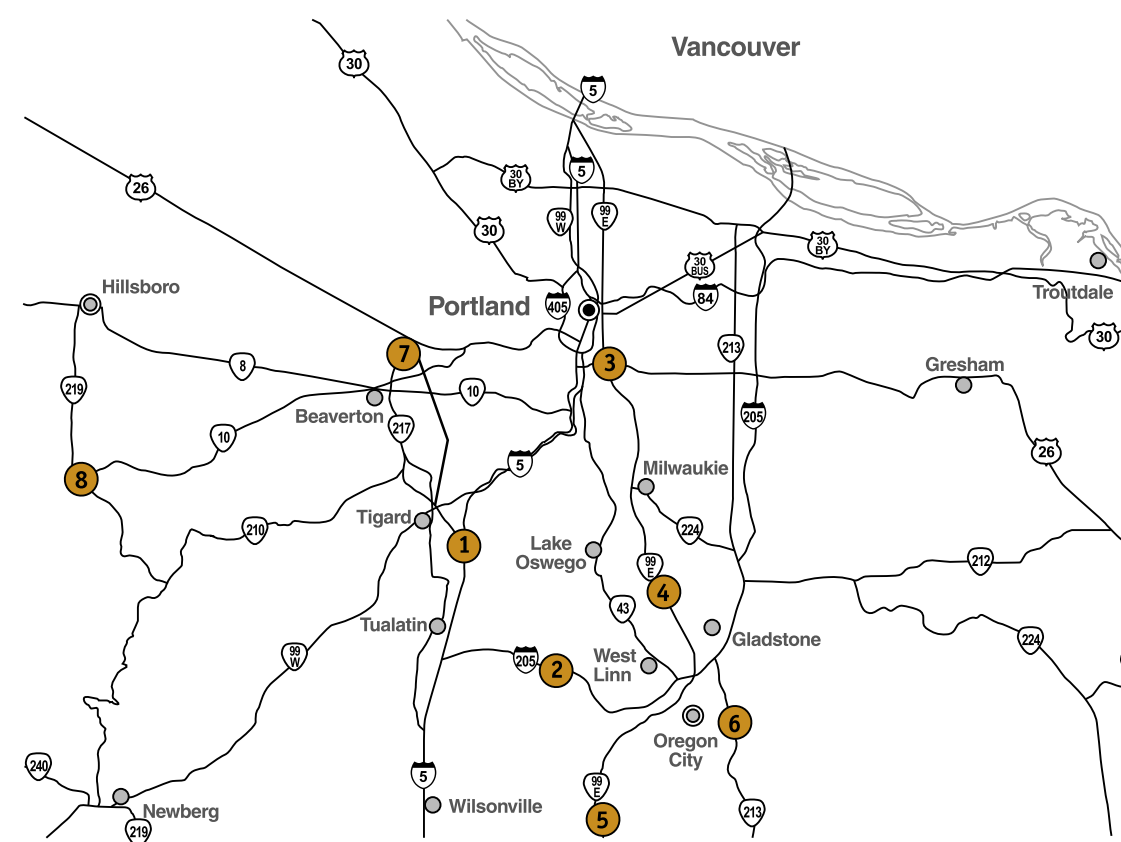




Oregon Department of Transportation Road Projects Summer 2007

Portland-Area Projects

- Interstate 5 (Pacific Highway).** Pave five miles from the Tualatin River to Capitol Highway, MP 289.85 to MP 295.04. **Nighttime lane closures. Up to 20-minute delays.** Completion: 11/2007
- Interstate 205 (East Portland Freeway).** Pave 8.8 miles of I-205 from the I-5 interchange to the Abernethy Bridge in Oregon City, MP 0 to MP 8.8. Add an auxiliary lane in both directions from the I-5 interchange to Stafford Road, MP 0 to MP 3.16. **Nighttime lane closures. Up to 20-minute delays.** Completion: 12/2007 **OTIA**
- Oregon 99E (Pacific Highway East)** Replace the Martin Luther King Jr. Boulevard and Grand Avenue viaducts on Oregon 99E in Portland from MP 0.9 to MP 1.5. **Nighttime lane closures. Up to 20-minute delays.** Completion: 10/2010
- Oregon 99E (Pacific Highway East).** Pave three miles of Oregon 99E from Kellogg Creek (Milwaukie) to Roethe Road (Gladstone), MP 5.97 to MP 9.22. **Lane closures with flaggers directing traffic. Up to 20-minute delays.** Completion: 8/2008
- Oregon 99E (Pacific Highway East).** Rebuild the intersection of Oregon 99E and Territorial Road, MP 18.88 to MP 19.7 (Canby), install new signals and rebuild the railroad crossing. ODOT's work is substantially complete. **Territorial Road will be closed for approximately six weeks to complete the railroad crossing work. Lane closures will be in place on Oregon 99E. Up to 15-minute delays.** Completion: 8/2007
- Oregon 213 (Cascade Highway South).** Build a two-way turn lane from Conway Drive to South Henrici Road, MP 3.83 to MP 4.37 just south of Oregon City, and pave 1.5 miles from South Henrici Road to Monte Carlo, MP 4.37 to MP 5.85. **Lane closures with flaggers directing traffic. Up to 20-minute delays.** Completion: 8/2008
- Oregon 217 (Beaverton-Tigard Freeway).** Add one lane and pave 1.5 miles of northbound Oregon 217 between U.S. 26 (Sunset Highway) and Oregon 8 (Tualatin Valley Highway), MP 0 to MP 1.47. **Nighttime lane and ramp closures. Up to 20-minute delays.** Completion: 9/2009. **OTIA**



- Oregon 219 (Hillsboro-Silverton Highway).** Widen Oregon 219 five miles south of Hillsboro to build left- and right-turn lanes for motorists turning onto Oregon 10 (Farmington Road) and rebuild Christensen Creek Bridge, MP 5.45. **Lane closures with flaggers controlling traffic. Up to 20-minute delays.** Completion: 12/2007.

This page contains most state road projects in the greater Portland area that affect traffic. Motorists can expect restrictions, lane closures, detours, and delays. Watch for signs, flaggers, and pilot cars.

For more information, call (503) 223-0066



Tips for driving safely in work zones:

- **Slow down** when you see orange barrels, cones and signs—even when no construction site is visible. Hazards still exist!
- **Merge as directed as soon as possible.** Don't drive right up to the lane closure and then try to cut in. Keep up with the traffic flow.
- **Don't tailgate.** Keep a safe distance between you and the car ahead of you. The most common crash in a highway work zone is a rear end collision. Leave two car lengths between you and the car in front of you and never tailgate.
- **Realize that it's not business as usual in a work zone.** The roadway may have changed. There may be fewer lanes. There may be a detour or a flagger.
- **Expect the unexpected.** Normal speed limits may be reduced, traffic lanes may be changed, and people may be working on or near the road.
- **Slow Down.** Speeding is one of the major causes of work zone crashes but be sure to keep up with the traffic flow.
- **Pay attention to the signs.** Orange warning signs are there to help you and other drivers move safely through work zones. Observe the posted signs until you see the one that says you've left the work zone.
- **Obey road crew flaggers.** The flagger knows what is best for moving traffic safely in the work zone. A flagger has the same authority as a regulatory sign, so you can be cited for disobeying his or her directions.
- **Stay alert and minimize distractions.** Dedicate your full attention to the roadway and avoid changing radio stations or using cell phones while driving in a work zone.
- **Schedule enough time to drive safely.** Visit TripCheck.com or call 511 for traffic and travel information.
- **Be patient and stay calm.** Remember, the work zone crew members are working to improve the road and make your future drive better.



**TripCheck on the web.
511 on the phone.**

A quick visit to www.TripCheck.com can help you avoid traffic snags, work zones, or hazardous road conditions. Before you go, get in the know and find the best way to get where you're going.

You can also call 511 for the latest on traffic, weather, and highway conditions by route or by mountain pass. Simply speak or press the keys on your touch-tone phone, and get the answers you need wherever you are.

Road Project Hotlines

- (800) 977-6368 (in-state callers only)
- (503) 588-2941 (out-of-state callers)
- (503) 223-0066 (Portland-area projects)

For questions or comments about ODOT, call (888) ASK-ODOT (275-6368)

For information about the Oregon Department of Transportation, visit www.Oregon.gov/ODOT

For information about places to see, places to stay or things to do, visit www.TravelOregon.com



About OTIA

Oregon Transportation Investment Act
The Oregon Transportation Investment Act, a series of funding packages passed by the Oregon Legislature beginning in 2001, is the first major funding boost for transportation in Oregon in 50 years.

Through 2012, OTIA projects virtually double the approximately \$700 million in transportation projects ODOT regularly delivers during every two-year budget cycle.

The OTIA program provides \$2.96 billion for highway and bridge construction that will:

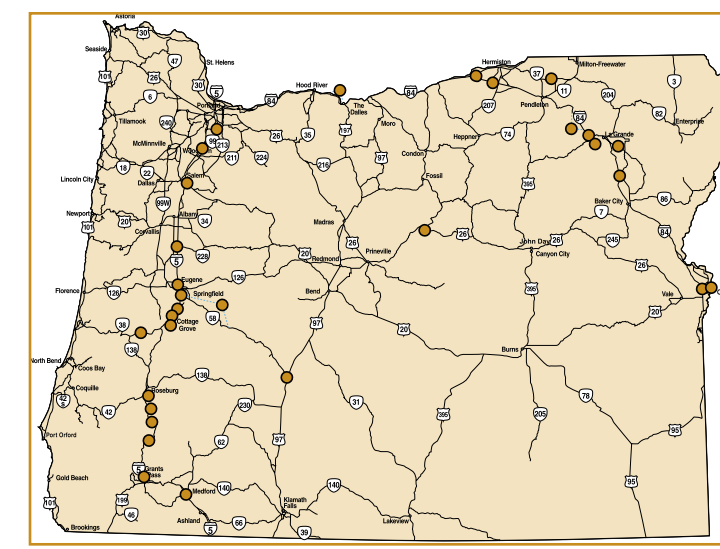
- add lane capacity;
- build new interchanges;
- repave state highways and local roads and streets;
- fix or replace hundreds of aging bridges on the highway system;
- fix or replace 141 city- and county-owned bridges; and
- repave city streets and county roads.

ODOT maintains mobility for travelers and commerce

- In 2007, there will be 22 active work zones on Interstate 5.
- Unrestricted parallel routes on other state highways offer commercial truckers a travel alternative while the interstates are under construction.
- Whenever possible, road closures and delays will occur at night or during low-traffic hours.

OTIA helps boost Oregon's economy

- Oregon remains open for business even as ODOT undertakes unprecedented levels of highway and bridge construction across the state.
- Every \$1 million spent on transportation projects in Oregon supports approximately 17 family-wage jobs.
- When finished, OTIA projects will continue to strengthen our economy by helping people and products move more efficiently.



This map shows the OTIA projects currently under construction. OTIA funds will finance \$2.96 billion in highway and bridge construction work through 2013.

Mobility

Oregon remains "open for business" this summer even while ODOT is modernizing the state's most critical transportation corridors by repairing and replacing bridges, widening lanes and maintaining roadways.

The amount of construction on Interstates 5 and 84 — and throughout the state — is the largest in 50 years. During this time, ODOT is employing innovative traffic management to minimize impacts. The magnitude of construction will, however, cause some traffic delays. Whenever possible, closures will take place at night or during low traffic hours, but travelers should be prepared at all times for occasional delays.

Keeping people, goods and services moving efficiently and safely is a top priority for the state of Oregon. For up-to-date information about construction work, road incidents and travel delays, visit www.TripCheck.com or call 511.

Oregon Road Projects Key

The following descriptions will give you an idea of what to expect when you encounter them. The amount of delay and congestion depends on overall traffic volume, time of day, and the size of the project.

Reconstruction — The highway is being rebuilt. Some lanes may be shut down while others remain open to keep traffic flowing.

Resurfacing/Paving/Overlay — Adding pavement over existing road or structure. You will likely encounter lane closures and a lower speed limit.

Bridge work — Bridges may be built alongside existing bridges with little in the way of traffic delays. Some bridge work may require lane closures or traffic detours.

Widening — Widening existing roads usually requires some lane closures, but typically only for portions of the project area.

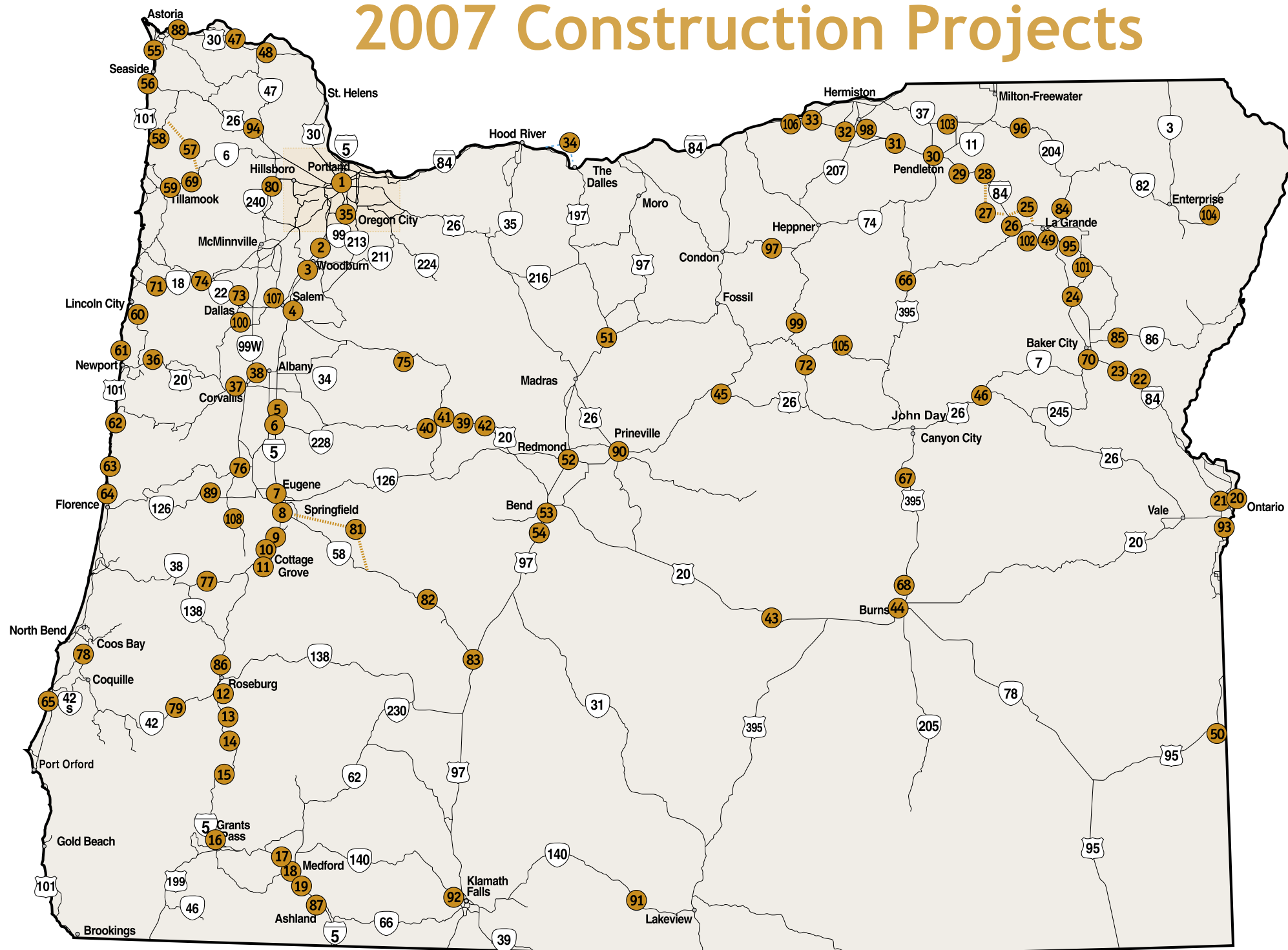
Details for specific projects listed on this map are included on the inside of this brochure. Projects are listed by highway type and route number. Information is subject to change. Projects funded through the Oregon Transportation Investment Act are denoted by **OTIA** in the project descriptions.

Please use caution when driving through work zones. You may encounter traffic restrictions, lane closures, detours, and delays. Watch for signs, flaggers, and pilot cars. **Please drive carefully.**

2007 Construction Projects

INTERSTATES

- Interstate 5 (Pacific Highway).** Pave five miles from the Tualatin River to Capitol Highway, MP 289.85 to MP 295.04. **Nighttime lane closures. Up to 20-minute delays.** Completion: 11/2007.
- Interstate 5 (Pacific Highway).** Replace northbound and southbound bridges over Willsonville-Hubbard Road (Oregon 551), MP 281. **Flagging on Oregon 551 near I-5. Minor delays.** Completion: 9/2007. **OTIA**
- Interstate 5 (Pacific Highway).** Pave, repair guard-rail, retension median cable, MP 259 to 281. **Night work with lane closures, minor delays.** Completion: 10/2007.
- Interstate 5 (Pacific Highway).** Reconstruct 2.3 miles of pavement, add travel lanes and replace six bridges and repair one bridge, North Santiam to Kuebler, MP 251.2 to MP 254.5. **Narrow lanes in construction zone. Minor delays.** Completion 7/2008. **OTIA**
- Interstate 5 (Pacific Highway).** Culvert repair at MP 222.65. **Minor delays.** Completion: 6/2007.
- Interstate 5 (Pacific Highway),** Sodom Ditch-Calapooia Overflow. MP 220 to MP 221. Replace two bridges and repair two bridges. **Narrow lanes, minor delays.** Completion: 9/2009. **OTIA**
- Interstate 5 (Pacific Highway).** Replace bridges over McKenzie River. MP 197.38. **Minor delays.** Completion: 09/2009. **OTIA**
- Interstate 5 (Pacific Highway).** Replace I-5 bridge over Franklin Boulevard/CORP Railroad and Goshen Grade bridges. MP 188. **Occasional detour for westbound Oregon 58 to southbound I-5. Minor delays.** Completion: 09/2009. **OTIA**
- Interstate 5 (Pacific Highway) and Oregon 222 (Springfield-Creswell Highway).** Replace Oregon 222 bridge over I-5 at MP 182.6, and the Hill Creek bridge on Oregon 222. **Occasional detours, intermittent lane restrictions, minor delays.** Completion: 9/2007. **OTIA**
- Interstate 5 (Pacific Highway).** Install safety barrier south of Coast Fork Relief, opening southbound bridge. MP 179. **Minor delays.** Completion: 05/2007. **OTIA**
- Interstate 5 (Pacific Highway).** Replace northbound and southbound bridges at MP 172, MP 173.4, and MP 174.2. **Intermittent lane restrictions, minor delays.** Completion: 8/29/2009. **OTIA**
- Interstate 5.** Replace Shady Bridge south of Roseburg at MP 120. **Intermittent lane restrictions and delays.** Completion: 1/2009 **OTIA**
- Interstate 5 (Pacific Highway).** Boomer Hill Road to Riddle Interchange. MP 104 to MP 110. Replace six bridges and repair one bridge, add a northbound onramp to the Riddle interchange at MP 104. **Narrow lanes in work zone, minor delays.** Completion: 12/2009. **OTIA**
- Interstate 5.** Exit 99 Interchange Project in Canyonville. **Intermittent lane restrictions.** Completion: 10/2007. **OTIA**
- Interstate 5.** Resurface pavement from Azalea to Glendale, MP 81 to 88. **Intermittent lane and ramp restrictions and delays.** Completion 9/2007. **OTIA**
- Interstate 5 (Pacific Highway).** Replace northbound and southbound bridges over Beacon Drive at MP 57.06. **Intermittent lane restrictions, minor delays.** Completion 5/22/2009. **OTIA**
- Interstate 5 (Pacific Highway).** Replace northbound and southbound bridges at MP 38.7 and northbound and southbound bridges at MP 33.8. **Intermittent lane restrictions, minor delays.** Completion: 9/9/2009. **OTIA**
- Interstate 5.** Bridge construction at Seven Oaks Interchange, exit 35. **Intermittent lane restrictions and delays.** Completion: 2008.
- Interstate 5 South Medford Interchange (exit 27).** Construct new interchange, and interstate bridge-work. Completion: 2010.
- Interstate 84 (Old Oregon Trail Highway).** Replace I-84 bridge over Doman/Oak Road at MP 372.18, repair Stanton Boulevard overpass at MP 371.45 and Snake River bridges at MP 378.01. **Lane closures, traffic pattern changes, detour on county roads for some trucks for Snake River bridges.** Completion: 11/2008. **OTIA**
- Interstate 84 (Old Oregon Trail Highway).** Replace North Ontario Interchange at Exit 374. **Lane closures, lane changes.** Completion date: 11/2008. **OTIA**
- Interstate 84 (Old Oregon Trail Highway).** Pavement repairs, MP 318 to 327. **Lane closures, reduced speeds.** Completion: 10/2007.
- Interstate 84 (Old Oregon Trail Highway).** Replace Pleasant Valley Interchange bridges at MP 317. **Lane closures, lane changes.** Completion: 11/2006 for eastbound bridges, 11/2007 for entire project.
- Interstate 84 (Old Oregon Trail Highway).** Repair eastbound North Powder Railroad overpass bridge, MP 286.2. **Lane closures, reduced speeds.** Completion: 12/2008. **OTIA**
- Interstate 84 (Old Oregon Trail Highway).** Expand westbound chain-up areas, MP 249.3 to 250.3 near Spring Creek and MP 259.7 to 260.7 near La Grande. **Lane closures, reduced speeds.** Completion: 11/2007.



- Interstate 84 (Old Oregon Trail Highway).** Replace Hilgard Oregon 244 Interchange overpass bridge (Exit 252), seven miles west of La Grande. **Lane closures, reduced speeds, occasional nighttime closures of I-84 with detour using freeway on/off ramps.** Completion: 12/2008. **OTIA**
- Interstate 84 (Old Oregon Trail Highway).** Repair Meacham and Glover bridges at MP 238 and MP 248.5. **Lane closures, reduced speeds.** Completion: 12/2008. **OTIA**
- Interstate 84 (Old Oregon Trail Highway).** Pavement work, shoulder widening, MP 233 to 238. **Lane closures, reduced speeds.** Completion: 11/2007.
- Interstate 84 (Old Oregon Trail Highway).** Expand eastbound chain-up areas at MP 226.4. **Lane closures, reduced speeds.** Completion: 9/2007.
- Interstate 84 (Old Oregon Trail Highway).** Install traffic signal, sidewalk at eastbound Exit 209 off-ramp in Pendleton. **Lane closures, minor delays.** Completion: 12/2007.
- Interstate 84 (Old Oregon Trail Highway).** Crack seal pavement, MP 193 to 204. **Lane closures, reduced speeds.** Completion: 9/2007.
- Interstate 84 (Old Oregon Trail Highway).** Replace Umatilla River/UPRR eastbound bridge at MP 188.4 and repair Stanfield Interchange Exit 188 overpass bridges. **Lane closures, reduced speeds, traffic pattern changes, minor delays.** Completion: 12/2007. **OTIA**
- Interstate 84 (Old Oregon Trail Highway).** Repair two I-84 bridges over the Irrigon Junction (U.S. 730) Interchange at Exit 168. **Lane closures, detour, minor delays.** Completion: 12/2007. **OTIA**
- Interstate 84 (Old Oregon Trail Highway).** Mosier to The Dalles. Repair the I-84 bridge over Rock Creek bridge at MP 69.6 and over Hostetler Way at MP 82.6. **Intermittent lane restrictions, minor delays.** Completion: 10/2007. **OTIA**
- Interstate 205 (East Portland Freeway).** Pave 8.8 miles of I-205 from the I-5 interchange to the Abernethy Bridge in Oregon City, MP 0 to MP 8.8. Add an auxiliary lane in both directions from the I-5 interchange to Stafford Road, MP 0 to MP 3.16. **Nighttime lane closures. Up to 20-minute delays.** Completion: 12/2007. **OTIA**

U.S. HIGHWAYS

- U.S. 20 (Newport-Corvallis Highway).** Construct east and west tie-ins to new highway section, MP14.7 to MP 27.8. **Flaggers, up to 20 minute delays.** Completion: 2011.
- U.S. 20 (Newport-Corvallis Highway).** Construct highway couplet, pave and build sidewalks, MP 49.8 to

- MP 51.4. **Flaggers, up to 20 minute delays.** Completion: 9/2007.
- U.S. 20 (Albany-Corvallis Highway).** Build new turn lanes at the intersections of US 20/Granger Road and US 20/Independence Road, MP 5.4 to MP 6.5. **Up to 20 minute delays.** Completion: 10/2007.
- U.S. 20.** Slide repairs at MP 84.8 and 85.3. **Daytime work, single lane traffic with flaggers, up to 20 minute delays.** Completion: 11/2007.
- U.S. 20/Oregon 126.** U.S. 20 from MP 71.5 to MP 74.8 and Oregon126 from MP 0 to MP 13. **Daytime work hours, flaggers with pilot car, up to 20-minute delays.** Completion: 10/2007.
- U.S. 20/Oregon 126.** North Santiam Junction to Lane County Line. Work on the McKenzie River Bridge at MP 4.64 and paving in the immediate vicinity. **Daytime work hours with single lane traffic flagged 24/7.** Completion: 7/2007.
- U.S. 20 (Santiam Highway).** Grade and pave 1.6 miles between Cold Springs Cutoff Road and Cascade Meadow Ranch Road, MP 95.86 to 97.47. **Traffic reduced to one lane. Pilot cars and flaggers, minor delays.** Completion: 9/2007.
- U.S. 20 (Central Oregon Highway).** Grade and pave 12.6 miles between MP 62.07 and 74.67. **Traffic reduced to one lane, controlled with an automated flagger. Minor delays.** Completion: 10/2007
- U.S. 20 (Central Oregon Highway).** Sidewalk, bike lane improvements in downtown Burns. **Minor delays.** Completion: 11/2007.
- U.S. 26 (Ochoco Highway).** Pave 25 miles of highway and replace two bridges between MP 45 and MP 82. **Traffic detoured around bridges during construction with minimal delays. During paving traffic will be reduced to one lane with flaggers. Up to 20 minute delays.** Paving completion: 10/2007. Bridge Completion: 10/2008. **OTIA**
- U.S. 26 (John Day Highway).** Replace three culverts with bridges between Austin and Prairie City, MP 188.6 to 189.4. **Flaggers, temporary traffic signals with one-way traffic at work sites, up to 20 minute delays.** Completion: 11/2007.
- U.S. 30 (Lower Columbia River Highway).** Bridge end panel replacement, MP 92.32. **Flaggers with one lane traffic, up to 20-minute delays.** Completion: 10/2007 .
- U.S. 30 (Lower Columbia River Highway).** Pave eight miles of U.S. 30 from Oregon 47 at the west end of Clatskanie to the Columbia/Clatsop county line, MP 61.7 to MP 69.95. **Lane closures with flaggers, minor delays.** Completion: 10/2007.
- U.S. 30 (La Grande - Baker Highway).** Gekeler Lane intersection upgrades in La Grande. **Flaggers, lane closures, up to 20 minute delays.** Completion:

- 10/2007.
- U.S. 95 (I.O.N. Highway).** Chip seal pavement from MP 20 to 25. **Flaggers, pilot cars, loose gravel on roadway, up to 20 minute delays.** Completion: 7/2007
- U.S. 97 (The Dalles - California Highway).** Replace bridge at MP 78.5 with a large pipe, approximately 15 miles north of Madras. **Traffic reduced to one lane at times with flaggers, minor delays.** Completion: 10/2007.
- U.S. 97 (The Dalles - California Highway).** Grade, pave and complete safety improvements from MP 122.15 to 118.85. **Traffic reduced to one lane, traffic control and flaggers to direct traffic, up to 20 minute delays.** Completion: 11/2008.
- U.S. 97 (The Dalles - California Highway),** Pave, stripe, install signage and install a variable message sign between MP 141.0 and 146.5 on U.S. 97. **Traffic reduced to one lane, flaggers to direct traffic. Lane reductions between 6 p.m. and 7 a.m. Monday through Friday, up to 20 minute delays.** Completion: 11/2007.
- U.S. 97 (The Dalles - California Highway).** Grade, pave and complete safety improvements between MP 152.25 and 153.66. **Traffic occasionally reduced to one lane. Pilot cars and flaggers to direct traffic, minor delays.** Completion:11/2007.
- U.S. 101 (Oregon Coast Highway).** Bridge rehabilitation at Youngs Bay, MP 4.5 to MP 5.3. **Flaggers with one lane traffic, up to 20-minute delays.** Completion: 2/2009.
- U.S. 101/U.S. 26 (Oregon Coast Highway, Sunset Highway).** Striping on U.S. 101 at MP 23.3 to MP 28.3; and U.S. 26 at MP 0.0 to 5.0 and MP 14.0 to 21.7. **Flaggers with one lane traffic, pilot cars, up to 20-minute delays.** Completion: 8/2007.
- U.S. 101/Oregon 6 (Oregon Coast Highway, Wilson River Highway).** Slide repairs on U.S. 101 at MP 37.3; Oregon 6 at MP 14.3, MP 19.1 and MP 20.1. **Flaggers with one lane traffic, pilot cars, up to 20-minute delays.** Completion: 11/2007.
- U.S. 101 (Oregon Coast Highway).** Replace bridge at Jetty Creek, MP 47.35. **Temporary detour on U.S. 101, one-lane traffic with flaggers, up to 20-minute delays.** Completion: 11/2008.
- U.S. 101 (Oregon Coast Highway).** Replace signals on U.S. 101 at MP 6.56, MP 65.64, MP 65.74, and MP 65.75. **Flaggers with one lane traffic at times, minor delays.** Completion: 10/2007.
- U.S. 101/Oregon 223 (Oregon Coast Highway, Kings Valley Highway).** Culvert repair/replacement: U.S. 101 at MP 122.71 and 154.1 to 154.6; Oregon 223 at MP 19.50. **Flaggers with one lane traffic, minor delays.** Completion: 6/2007.

- U.S. 101 (Oregon Coast Highway).** Replace Spencer Creek Bridge, MP 133.6. **Occasional evening delays of up to 20 minutes while moving equipment.** Completion: Fall 2008.
- U.S. 101 (Oregon Coast Highway).** Pave highway and install signals and sidewalks through Waldport, MP 155.8 to MP 156.2. **Up to 20 minute delays.** Completion: Summer 2008.
- U.S. 101 (Oregon Coast Highway).** Install cathodic protection system on Tenmile Creek and Big Creek bridges, MP 171.3 to MP 175. **Traffic occasionally reduced to one lane. Flaggers, minor delays.** Completion: 10/2008.
- U.S. 101 (Oregon Coast Highway).** Replace Rock Creek Bridge, MP 174.3. **Single lane detour controlled by temporary traffic signal, minor delays.** Completion: 11/2007.
- U.S. 101 (Coast Highway).** Add center turn lane, sidewalks and bike lanes from 13th to Seabird in Bandon, MP 274.57 to 275.7. **Intermittent lane restrictions.** Completion: 2007.
- U.S. 395 (Pendleton - John Day Highway).** Chip seal pavement from MP 50 to 78. **Flaggers, pilot cars, loose rock on road, up to 20 minute delays.** Completion: 10/2007.
- U.S. 395 (John Day - Burns Highway).** Pavement overlay and curve correction from MP 16 - 29.5. **Flaggers, pilot cars, up to 20 minute delays.** Completion: 10/2007.
- U.S. 395 (John Day - Burns Highway).** Pavement chip seal from MP 50 to 67. **Flaggers, pilot cars, loose gravel on roadway, up to 20 minute delays.** Completion: 9/2007.

OREGON HIGHWAYS

- Oregon 6 (Wilson River Highway).** Bridge replacement and drainage improvement at Fall Creek, MP 13.55 to MP 13.82. **Flaggers with one lane traffic, minor delays.** Completion: 11/2007.
- Oregon 7 (Whitney Highway).** Shoulder widening and sidewalk improvements south of Baker City, MP 50 to 51. **Flaggers, lane closures, up to 20 minute delays.** Completion: 7/2007.
- Oregon 18/U.S. 101.** Coast Highway to Oldsville Road, MP 0.22 to MP 40.34. Pavement preservation from junction of Oregon 18 and U.S. 101 to Oldsville Road. **Night work.** Completion: 9/2008.
- Oregon 19 (John Day Highway).** Replace John Day River Bridge in Kimberly at MP 105.6. **Single lane travel over bridge, Closed at bridge from June 2 to June 21 (no local detour). Flaggers, single lane travel over bridge (except during closure), up to 20 minute delays.** Completion: 10/2007.
- Oregon 22.** Indian Bridge at Sourgrass Creek, MP 12 to MP 13. Remove and replace culvert with a single span bridge, stream bank stabilization. **Four weekend closures, one-lane, two-way traffic with 24/7 flagging in July and August.** Completion: 1/2008.
- Oregon 22.** Culvert replacement between MP 2.0 and MP 8.0. **Night work, flaggers, up to 20-minute delays.** Completion: 7/2007.
- Oregon 22.** Slide repair at MP 46.5, minor widening of eastbound lanes. **Daytime work, single lane traffic with flaggers, up to 20-minute delays.** Completion: 11/2007.
- Oregon 36 (Mapleton - Junction City Highway).** Remove and replace Lingo Slough Bridge, MP 48.17 to MP 48.34. **Traffic reduced to one lane. A temporary signal and flaggers to control traffic. Up to 20 minute delays.** Completion: 12/2007.
- Oregon 38 (Umpqua Highway) Drain to Elkton.** MP 36 to MP 48. Replace five bridges and upgrade the Oregon 38/Oregon 138 interchange in Elkton. **Lane restrictions, intermittent alternating one-way traffic with flaggers, occasional delays up to 20 minutes. Nighttime highway closures with lengthy detours.** Completion: 12/2009. **OTIA.**
- Oregon 42 (Roseburg - Coos Bay Highway).** Paving and safety improvements near Coaledo, MP 0.0 to 5.2. **Intermittent lane restrictions and delays.** Completion 9/2007.
- Oregon 42 (Roseburg - Coos Bay Highway).** Replace bridges, Quiet Mt. Road to Benedict Road, MP 57.04 to 63.81. **Intermittent lane restrictions and delays.** Completion: 2007.
- Oregon 47/Oregon 53/Oregon 240 (Tualatin Valley Highway, Necanicum Highway, Yamhill-Newberg Highway).** Culvert repair and replacement. Oregon 47 at MP 30.8 and MP 30.9; Oregon 53 at MP 18.8; Oregon 240 at MP 1.7. **Flaggers with one lane traffic, minor delays.** Completion: 6/2007.
- Oregon 58 (Willamette Highway).** Willamette Relief - Logging Road, MP 2 to MP 37. Replace four bridges, repair one bridge. **Occasional nighttime lane closures, minor delays.** Completion: 5/2009. **OTIA**
- Oregon 58 (Willamette Highway).** Replace Salt Creek Tunnel Bridge, excavate roadway and repave, MP 55.9. **Traffic reduced to one lane controlled by flaggers. Up to 20 minute delays.** Completion: 2008.
- Oregon 58 (Willamette Highway)** overpass at U.S. 97 MP 86. Replace one bridge, rebuild ramp. **Roadside work, intermittent lane restrictions, short detours, minor delays.** Completion: 10/2007. **OTIA**

- Oregon 82 (Wallowa Lake Highway).** Resurface pavement from La Grande (Riddle Road) to Imbler, MP 1.21 to 11.8. **Flaggers, pilot cars, up to 20 minute delays.** Completion: 11/2007.
- Oregon 86 (Baker - Copperfield Highway).** Shoulder and slope improvements, MP 10 to 16. **Flaggers, lane closures, up to 20 minute delays.** Completion: 12/2007.
- Oregon 99 (South Pacific Highway).** Rehabilitation of Old Winchester Bridge, MP 12.12 to 12.29. **Full closure from mid-June 2007 to March 2008.** Completion: 2008.
- Oregon 99 (South Pacific Highway).** New pavement overlay, Ashland to Walker Avenue (south of Ashland). **Intermittent lane restrictions and delays during daytime hours.** Completion: 2007.
- Oregon 104.** Bike lanes and shoulder widening, MP 0.0 to MP 6.0. **Flaggers, pilot cars, up to 20-minute delays.** Completion: 10/2007.
- Oregon 126 (Florence - Eugene Highway).** Striping from MP 40.7 to MP 49.3. **Traffic reduced to one lane, flaggers to direct traffic. Up to 20 minute delays.** Completion: 9/2007.
- Oregon 126 (Ochoco Highway).** Replace bridge over Crooked River and install traffic signal at Harwood Street in Prineville. **Minimal lane closures, minor delays.** Completion: 7/2007.
- Oregon 140E (Klamath Falls - Lakeview Highway).** Pave from MP 81.9 to MP 92. **Up to 20 minute delays.** Completion: 10/2007.
- Oregon 140W (Lake of the Woods Highway).** Pave, install signs, MP 62.5 to MP 68.78. **Up to 20 minute delays.** Completion: 11/2007.
- Oregon 201 (Olds Ferry - Ontario Highway).** Resurface pavement south of Ontario from Airport Corner to Cairo Junction, MP 29.7 to 31.8. **Flaggers, up to 20 minute delays.** Completion: 7/2007.
- Oregon 202/47 (Nehalem Highway).** Replace two bridges on Oregon 202 (Lyons Creek Bridge, MP 45.63, and Ford Creek Bridge, MP 45.45) and one bridge on Oregon 47 (Battle Creek Bridge, MP 48.63). **Traffic reduced to one lane with a temporary signal at the Battle Creek Bridge . Up to 20-minute delays. Two-way traffic at Lyons Creek Bridge and Ford Creek Bridge, with paving to be completed. Up to 20-minute delays.** Completion: 10/2007.
- Oregon 203 (La Grande - Baker Highway).** Resurface pavement from La Grande to Union, MP 2.7 to 15.8. **Flaggers, pilot cars, up to 20 minute delays.** Completion: 11/2007.
- Oregon 204 (Weston-Elgin Highway).** Reconstruct pavement, MP 10 to 20. **Flaggers, pilot cars, up to 20 minute delays.** Completion: 9/2007.
- Oregon 206 (Wasco-Heppner Highway).** Shoulder maintenance work, from MP 55 to 70. **Flaggers, lane closures, up to 20 minute delays.** Completion: 9/2007.
- Oregon 207 (Hermiston Highway).** Reconstruct intersection and install traffic signal at NW 11th Street/Hermiston Avenue intersection in Hermiston. **Flaggers, local detours, up to 20 minute delays.** Completion: 11/2007.
- Oregon 207 (Heppner-Spray Highway).** Pavement repairs, from MP 26 to 36. **Flaggers, lane closures, up to 20 minute delays.** Completion: 8/2007.
- Oregon 223.** Johnson Creek Culvert at MP 2.0 to MP 3.0 Remove and replace box culvert. **Highway closed and traffic detoured for 42 days beginning mid-August.** Completion: 10/2007.
- Oregon 237 (La Grande - Baker Highway).** Culvert replacement, MP 18.68 - 19.15 in Pyles Canyon. **Flaggers, pilot cars, single lane travel, Oregon 237 closed June 15 to June 24. No local detour, use I-84 between La Grande and North Powder during closure.** Completion: 11/2007.
- Oregon 244 (Hilgard-Ukiah Highway).** Replace Hilgard/Oregon 244 Interchange overpass bridge (Exit 252), seven miles west of La Grande. **Lane closures, up to 20 minute delays.** Completion: 12/2008. **OTIA**

OTHER ROADS

- Route 335 (Havana-Helix Highway).** Replace Greasewood Creek Bridge, realign Adams intersection. **Lane closures, flaggers, up to 20 minute delays.** Completion: 12/2007. **OTIA**
- Route 350 (Little Sheep Creek Highway).** Pavement chip seal from MP 0 to 29. **Flaggers, pilot cars, loose gravel on highway, up to 20 minute delays.** Completion: 8/2007.
- Route 402 (Kimberly-Long Creek Highway).** Replace John Day River Bridge in Monument, MP 13.1. **Flaggers, single lane travel over detour, up to 20 minute delays.** Completion: 10/2009.
- Kunze Road.** Reconstruct road south of Boardman. **Lane closures, detours.** Completion: 11/2007.
- Chemawa Road.** Replace Claggett Creek Bridge. **Chemawa Road will be closed and traffic detoured for approximately three months.** Completion: 11/2007.
- Territorial Highway (Highway 200).** Repair and replace culvert between MP 22 and MP 32. **Highway closed over one or two weekends, traffic detoured.** Flaggers, up to 20-minute delays. Completion: 7/2007.