



Oregon

Theodore R. Kulongoski, Governor

Department of Transportation

Office of the Director

355 Capitol St. NE

Rm 135

Salem, Oregon 97301-3871

DATE: January 10, 2005

TO: Oregon Transportation Commission

FROM: Bruce A. Warner
Director

FILE CODE:

SUBJECT: **Agenda D** ~ Highway Segment Designations

Requested Action:

Adopt a minor amendment to the Oregon Highway Plan that designates a Special Transportation Area in each of the following cities: Carlton, Brookings and Lexington.

Background:

On January 14, 2004 the Commission adopted 133 highway segment designations. An additional 57 study areas were not designated, but the OTC gave direction to staff that any of those proposed designations, and only those designations, could go forward while development and constituency work proceeds on proposed changes to the statewide freight route system.

Summary of Changes:

The following highway segments would be designated as Special Transportation Areas:

Region 2: Carlton - The Tualatin Valley Highway, OR 27, a segment of .11 miles of a Regional highway.

Region 3: Brookings – The Oregon Coast Highway, US 101, a segment of .49 miles of a Statewide highway.

Region 5: Lexington – Heppner Highway, OR 74, a segment of .46 miles of a Region/District highway.

Presentation:

Staff will briefly describe the recommended segment designations. The balance of the time is for public comments and Commission discussion.

Enclosures:

- A. List of Segments Considered but not Designated January 2004
- B. Staff Report
- C. Spread Sheet / Table of Characteristics of the Four Designation Areas
- D. Segment Maps and Letters, by City



Copies (w/enclosures) to:

Paul Mather Craig Greenleaf
Mike Marsh Jerri Bohard
Patrick Cooney John Jackley
Lori Sundstrom

Region Managers
Region Planning Managers
Doug Tindall

Milepoint Identification of ODOT Highway Segment Designations

Proposed and Previously Approved Designations for the Oregon Transportation Commission
December 14, 2004

ODOT Region	Location	Route	Highway Name	Rdwy ID	Begin MP	Begin	End MP	End	Mileage	STA, UBA, Com Ctr	OHP Hwy Class	Freight Route (OHP or RTP)	OTC Approval Date
2	Carlton	Ore 47	Tualatin Valley	1	37.89	0.02 mile East of Yamhill St.	38.00	0.01 mile South of Pine St.	0.11	STA	Region		
3	Brookings	US 101	Oregon Coast	1	357.08	Pacific Ave.	357.57	Alder St.	0.49	STA	Statewide		
5	Lexington	Ore 74	Heppner	1	36.30	0.04 mile West of F' St.	36.68	B' St.	0.38	STA	District /		

Total Proposed UBA Mileage 0.00
Total Proposed STA Mileage 0.98
Total Proposed Comm. Center Mileage 0.00
Total Proposed 0.98

1	Banks	Ore 47	Nehalem	1	82.85	Banks Rd (Canyon Rd)	83.12	Sunset St	0.27	STA	Statewide		1/14/2004
1	Clackamas Regional Center	Ore 213	Cascade Hwy North	1	8.63	Causey Ave	9.40	SE Sunnybrook Blvd	0.77	STA	District		1/14/2004
1	Cornelius	Ore 8	Tualatin Valley	1	16.44	14th Ave	16.67	10th Ave	0.23	STA	Statewide		1/14/2004
1	Cornelius	Ore 8	Tualatin Valley	2	16.44	14th Ave	16.67	10th Ave	0.23	STA	Statewide		1/14/2004
1	Gaston	Ore 47	Tualatin Valley	1	25.34	South end of Tualatin River bridge	25.72	MP Equation (BK = 26.51 AH)	0.38	STA	Regional		1/14/2004
1	Gaston	Ore 47	Tualatin Valley	1	26.51	MP Equation (AH = 25.72 BK)	26.54	Olson Rd	0.03	STA	Regional		1/14/2004
1	Lake Oswego	Ore 43	Oswego	1	5.79	Tryon Creek bridge	6.13	A Ave	0.34	STA	District		1/14/2004
1	Lake Oswego	Ore 43	Oswego	1	6.13	A Ave	6.67	Leg to McVey Ave	0.54	STA	Statewide		1/14/2004
1	Macadam Ave	Ore 43	Oswego	1	0.64	Ore 43, Rdwy 2	0.94	MP Equation (BK = 1.00 AH)	0.30	STA	District		1/14/2004
1	Macadam Ave	Ore 43	Oswego	1	1.00	MP Equation (AH = 0.94 BK)	2.20	Taylor's Ferry Rd	1.20	STA	District		1/14/2004
1	Macadam Ave	Ore 43	Oswego	2	0.72	SW Bancroft St	0.76	Ore 43, Rdwy 1	0.04	STA	District		1/14/2004
1	*Milwaukie	Ore 99E	Pacific Hwy East	1	5.67	Scott St	6.30	Blue Bird St	0.63	STA	District		1/14/2004
1	*Milwaukie	Ore 99E	Pacific Hwy East	2	5.67	Scott St	5.72	Ore 99E, Rdwy 1	0.05	STA	District		1/14/2004
1	Oregon City	Ore 43	Oswego	1	11.55	SE end of Willamette River bridge	11.66	5th St	0.11	STA	District	RTP	1/14/2004
1	**Oregon City	Ore 99E	Pacific Hwy East	1	11.94	14th St	12.60	Begin of tunnel under railroad	0.66	STA	Regional		1/14/2004
1	Sandy	US 26	Mt. Hood	1	23.87	Bluff Rd	24.61	Wolf Dr	0.74	STA	Statewide	OHP	1/14/2004
1	Sandy	US 26	Mt. Hood	2	23.87	Bluff Rd	24.61	Wolf Dr	0.74	STA	Statewide	OHP	1/14/2004
1	St Johns Town Center (Portland)	US 30B	Northeast Portland	1	1.32	E Side of Philadelphia Ave Intersection	1.67	MP Equation (BK = 1.69 AH)	0.35	STA	District		1/14/2004
1	St Johns Town Center (Portland)	US 30B	Northeast Portland	1	1.69	MP Equation (AH = 1.67 BK)	1.76	N Mohawk Ave	0.07	STA	District		1/14/2004
1	Vernonia	Ore 47	Nehalem	1	62.25	0.03 mile west of Grant Ave	62.54	Rose Ave	0.29	STA	District		1/14/2004
1	Washington Square Regional Center	Ore 141	Beaverton - Tualatin	1	2.84	Scholls Ferry Rd	3.84	SW Hemlock St	1.00	STA	District		1/14/2004
2	Corvallis	Ore 99W	Pacific Highway West	1	83.20	Polk Ave	83.93	Western Blvd	0.73	STA	Regional		1/14/2004
2	Corvallis	Ore 99W	Pacific Highway West	2	83.20	Polk Ave	83.93	Western Blvd	0.73	STA	Regional		1/14/2004
2	Corvallis	US 20	Corvallis - Lebanon	1	-0.10	Ore 99W	0.07	West end of Van Buren Ave bridge	0.17	STA	District		1/14/2004
2	Dallas	Ore 223	Kings Valley	1	3.09	Academy St	3.40	Washington St	0.31	STA	District		1/14/2004
2	Dallas	Ore 223	Kings Valley	2	3.07	Academy St	3.38	Washington St	0.31	STA	District		1/14/2004
2	Depoe Bay	US 101	Oregon Coast	1	127.31	Berg St	127.58	North end of Depoe Bay bridge	0.27	STA	Statewide	OHP	1/14/2004

Milepoint Identification of ODOT Highway Segment Designations

Proposed and Previously Approved Designations for the Oregon Transportation Commission

December 14, 2004

ODOT Region	Location	Route	Highway Name	Rdwy ID	Begin MP	End MP	Begin	End	Mileage	STA, UBA, Com Ctr	OHP Hwy Class	Freight Route (OHP or RTP)	OTC Approval Date
2	Eugene	Ore 99	Pacific Highway West	1	123.53	123.91	Lincoln St	Pearl St	0.38	STA	Statewide		1/14/2004
2	Eugene	Ore 99	Pacific Highway West	2	123.45	123.83	Lincoln St	Pearl St	0.38	STA	Statewide		1/14/2004
2	Harrisburg	Ore 99E	Albany - Junction City	1	28.48	28.81	Territorial St	Schooling St	0.33	STA	Regional		1/14/2004
2	Independence	Ore 51	Independence	1	6.23	6.34	B St	Monmouth St	0.11	STA	District		1/14/2004
2	Independence	Ore 51	Monmouth - Independence	1	0.76	1.70	Monmouth City Limits 2003	10th St	0.94	Com Ctr	District		1/14/2004
2	Independence	Ore 51	Monmouth - Independence	1	2.14	2.35	4th St	Main St	0.21	STA	District		1/14/2004
2	Lafayette	Ore 99W	Pacific Highway West	1	32.18	32.57	Jackson St	Washington St	0.39	STA	Region		1/14/2004
2	Lebanon	Ore 34	Corvallis - Lebanon	1	17.89	18.13	Railroad Crossing	US 20	0.24	STA	Regional		1/14/2004
2	Lebanon	US 20	Santiam	1	13.08	13.45	Rose St	Oak St	0.37	STA	Regional		1/14/2004
2	Lebanon	US 20	Santiam	2	13.15	13.52	Rose St	Oak St	0.37	STA	Regional		1/14/2004
2	Lincoln City	US 101	Oregon Coast	1	117.71	118.05	0.12 mile north of 48th Pl	0.05 mile south of 51st St	0.34	STA	Statewide		1/14/2004
2	Monroe	Ore 99W	Pacific Highway West	1	100.90	101.08	Kelly St	Orchard St	0.18	STA	Regional		1/14/2004
2	Nehalem	US 101	Oregon Coast	1	44.89	45.06	9th St	Tohls St	0.17	STA	Statewide		1/14/2004
2	Rockaway Beach	US 101	Oregon Coast	1	50.38	51.42	N 6th Ave	S 7th Ave	1.04	STA	Statewide		1/14/2004
2	Sheridan	Ore 18B	Willamina - Sheridan	1	7.00	7.18	NW Lincoln St	NE Faulconer St	0.18	STA	District		1/14/2004
2	Springfield	Ore 126B	McKenzie	2	1.53	2.13	Mill St	10th St	0.60	STA	Statewide		1/14/2004
2	Tillamook	US 101	Oregon Coast	1	65.64	66.24	1st St	12th St	0.60	STA	Statewide		1/14/2004
2	Tillamook	US 101	Oregon Coast	2	65.68	66.25	Ore 6, Rdwy 2	US 101 Connection	0.57	STA	Statewide		1/14/2004
2	Waldport	Ore 34	Alesea	1	0.00	0.16	US 101	Cedar St	0.16	STA	District		1/14/2004
2	Waldport	US 101	Oregon Coast	1	155.90	156.18	Ore 34 (Hemlock St)	Maple St	0.28	STA	Statewide		1/14/2004
2	Wheeler	US 101	Oregon Coast	1	47.13	47.48	Hemlock St	Hospital St	0.35	STA	Statewide		1/14/2004
3	Ashland	Ore 99	Rogue Valley	1	18.44	19.19	Maple St	Oak St	0.75	UBA	District		1/14/2004
3	Ashland	Ore 99	Rogue Valley	2	19.00	19.17	Ore 99, Rdwy 1 (Beg C St)	Oak St	0.17	UBA	District		1/14/2004
3	Ashland	Ore 99	Rogue Valley	1	19.19	19.46	Oak St	Gresham St	0.27	STA	District		1/14/2004
3	Ashland	Ore 99	City Jurisdiction				Gresham St	Main St	0.05	STA	N/A		1/14/2004
3	Ashland	Ore 99	Rogue Valley	2	19.17	19.46	Oak St	3rd St	0.29	STA	District		1/14/2004
3	Ashland	Ore 99	City Jurisdiction				3rd St	Main St	0.04	STA	N/A		1/14/2004
3	Jacksonville	Ore 238	Jacksonville	1	33.16	33.97	Main St	Shafer Ln	0.81	STA	District		1/14/2004
3	North Bend	Ore 540	Cape Arago	1	-0.05	0.27	Sheridan Ave	Hamilton Ave	0.32	STA	District		1/14/2004
3	North Bend	Ore 540	Cape Arago	1	0.27	0.77	Hamilton Ave	Broadway St	0.50	Com Ctr	District		1/14/2004
3	North Bend	Ore 540	Cape Arago	1	0.77	2.24	Virginia Ave	Fir St	1.47	UBA	District		1/14/2004
3	North Bend	Ore 540	Cape Arago	2	1.70	1.93	Cape Arago Hwy (Broadway St)	Cape Arago Hwy, Rdwy 1	0.23	UBA	District		1/14/2004
3	Phoenix	Ore 99	Rogue Valley	1	11.43	11.85	5th St	Oak St	0.42	STA	District	RTP	1/14/2004
3	Phoenix	Ore 99	Rogue Valley	2	11.43	11.92	0.06 mile NW of E 4th St	Leg to Rdwy 1	0.49	STA	District	RTP	1/14/2004
3	Port Orford	US 101	Oregon Coast	1	300.66	301.37	15th St	Deady St	0.71	STA	Statewide		1/14/2004
4	Maupin	US 197	The Dalles - California	1	44.97	45.29	Burnham Ave	3rd St	0.32	STA	Regional		1/14/2004
4	Prineville	Ore 26	Ochoco	1	18.24	19.38	Meadow Lakes Dr	Knowledge St	1.14	STA	Statewide		1/14/2004

Milepoint Identification of ODOT Highway Segment Designations

Proposed and Previously Approved Designations for the Oregon Transportation Commission
December 14, 2004

ODOT Region	Location	Route	Highway Name	Rdwy ID	Begin MP	Begin	End MP	End	Mileage	STA, UBA, Com Ctr	OHP Hwy Class	Freight Route (OHP or RTP)	OTC Approval Date
4	Prineville	Ore 27	Crooked River	1	0.00	3rd St	0.13	1st St	0.13	STA	District		1/14/2004
5	Adrian	Ore 201	Succor Creek	1	11.72	North City Limits 2003	12.23	South City Limits 2003	0.51	STA	District		1/14/2004
5	Athens	Ore 334	Athens - Holdman	1	17.09	Hunt Ave	17.49	5th St	0.40	STA	District		1/14/2004
5	Cove	Ore 237	Cove	1	13.34	Foster St	13.72	Church St	0.38	STA	District		1/14/2004
5	Dayville	US 26	John Day	1	130.86	Owens St	131.20	West end S Fork John Day River bridge	0.34	STA	Statewide		1/14/2004
5	Echo	N/A	Lexington-Echo	1	35.38	East end of Umatilla River bridge	35.70	Thielsen St	0.32	STA	District		1/14/2004
5	Elgin	Ore 204	Westin - Elgin	1	40.38	17th St	40.63	12th St	0.25	UBA	Regional		1/14/2004
5	Elgin	Ore 204	Westin - Elgin	1	40.63	12th St	40.84	Ore 82 (8th Ave)	0.21	STA	Regional		1/14/2004
5	Elgin	Ore 82	Wallowa Lake	1	19.44	2003 UGB, 0.07 mile S of Canning St	19.73	MP Equation (BK = 19.96 AH)	0.29	UBA	Statewide		1/14/2004
5	Elgin	Ore 82	Wallowa Lake	1	19.96	MP Equation (AH = 19.73 BK)	20.13	Birch St	0.17	UBA	Statewide		1/14/2004
5	Elgin	Ore 82	Wallowa Lake	1	20.13	Birch St	20.34	7th Ave	0.21	STA	Statewide		1/14/2004
5	Elgin	Ore 82	Wallowa Lake	1	20.34	7th St	20.60	West end of Grande Ronde River bridge	0.26	UBA	Statewide		1/14/2004
5	Haines	US 30	La Grande-Baker	1	40.31	Birch St	40.52	2nd St	0.21	UBA	District		1/14/2004
5	Haines	US 30	La Grande-Baker	1	40.52	2nd St	40.73	5th St	0.21	STA	District		1/14/2004
5	Haines	US 30	La Grande-Baker	1	40.73	5th St	40.92	Slough (6th St)	0.09	UBA	District		1/14/2004
5	Halfway	Ore 413	Halfway-Cornucopia	1	10.95	North City Limits 2003	11.29	Kellogg St	0.34	UBA	District		1/14/2004
5	Halfway	Ore 413	Halfway-Cornucopia	1	11.29	Kellogg St	11.45	Record St (Ore 86S ahead)	0.16	STA	District		1/14/2004
5	Halfway	Ore 86S	Hwy 12 Halfway Spur	1	54.32	South City Limits 2003	54.56	Church St	0.24	UBA	District		1/14/2004
5	Halfway	Ore 86S	Hwy 12 Halfway Spur	1	54.56	Church St	54.70	Record St (Ore 413 ahead)	0.14	STA	District		1/14/2004
5	Heppner	Ore 74	Heppner	1	44.72	Riverside Ave	45.61	Church St	0.89	UBA	Regional		1/14/2004
5	Heppner	Ore 74	Heppner	1	45.61	Church St	45.99	Wasco - Heppner Hwy	0.28	STA	Regional		1/14/2004
5	Heppner	Ore 74	Heppner	1	45.89	Wasco - Heppner Hwy	45.98	West end of Willow Creek bridge	0.09	STA	District		1/14/2004
5	Hermiston	US 395	Umatilla - Stanfield	1	4.33	Theater Ln	6.03	SE 4th St	1.70	UBA	Statewide		1/14/2004
5	Huntington	US 30	Huntington	1	5.48	Leg to W 3rd St	5.89	Snake River Rd	0.41	STA	District		1/14/2004
5	Imbler	Ore 82	Wallowa Lake	1	12.13	3rd St	12.34	6th St	0.21	STA	Statewide		1/14/2004
5	Island City	Ore 237	Cove	1	0.00	Ore 82	0.25	Quail Rd (East St)	0.25	UBA	District		1/14/2004
5	Island City	Ore 82	Wallowa Lake	1	1.61	Island City and LaGrande City Limits	2.81	City Limits 2003	1.20	UBA	Statewide		1/14/2004
5	John Day	US 26	John Day	1	161.51	Beg Main St (City Limits 2003)	162.07	West end of Canyon Creek bridge	0.56	UBA	Statewide		1/14/2004
5	John Day	US 26	John Day	1	162.07	West end of Canyon Creek Bridge	162.36	Dayton St	0.29	STA	Statewide		1/14/2004
5	John Day	US 26	John Day	1	162.36	Dayton St	162.62	Gunther St	0.26	UBA	Statewide		1/14/2004
5	John Day	US 395	John Day - Burns	1	0.00	Main St	0.28	3rd Ave	0.28	STA	Statewide		1/14/2004
5	John Day	US 395	John Day - Burns	1	0.28	3rd Ave	2.13	0.06 mile south of Izee St	1.85	UBA	Statewide		1/14/2004
5	Jordan Valley	US 95	Idaho Oregon Nevada	1	20.10	Iowa Ave	20.40	Swisher Ave	0.30	UBA	Statewide		1/14/2004
5	Jordan Valley	US 96	Idaho Oregon Nevada	1	20.40	Swisher Ave	20.59	Blackaby Cir (Blackaby St)	0.19	STA	Statewide		1/14/2004
5	Joseph	Ore 82	Wallowa Lake	1	71.07	Russell Ln.	71.42	Wallowa Ave	0.35	STA	Statewide		1/14/2004
5	Joseph	Ore 351	Joseph-Wallowa Lake	1	0.00	Wallowa Ave	0.33	3rd St	0.33	STA	Statewide		1/14/2004
5	La Grande	US 30	La Grande-Baker	1	1.27	Walnut St	1.65	4th St	0.38	UBA	District		1/14/2004
5	La Grande	US 30	La Grande-Baker	1	1.65	4th St	2.10	Hemlock	0.45	STA	District		1/14/2004
5	La Grande	US 30	La Grande-Baker	1	2.10	Hemlock St	2.93	South City Limits 2003	0.83	UBA	District		1/14/2004
5	Lostine	Ore 82	Wallowa Lake	1	54.65	Cole St (Douglas St)	54.98	Resort St	0.33	STA	Statewide		1/14/2004

Milepoint Identification of ODOT Highway Segment Designations

Proposed and Previously Approved Designations for the Oregon Transportation Commission December 14, 2004

ODOT Region	Location	Route	Highway Name	Rdwy ID	Begin MP	Begin	End MP	End	Mileage	STA, UBA, Com Ctr	OHP Hwy Class	Freight Route (OHP or RTP)	OTC Approval Date
5	Milton-Freewater	Ore 11	Oregon - Washington	1	26.88	SE 14th Ave	26.93	MP Equation (BK = 29.92 AH)	0.05	STA	Statewide		1/14/2004
5	Milton-Freewater	Ore 11	Oregon - Washington	1	29.92	MP Equation (AH = 26.93 BK)	30.59	SW 3rd Ave	0.67	STA	Statewide		1/14/2004
5	Milton-Freewater	Ore 11	Oregon - Washington	1	30.59	SW 3rd Ave	32.77	2003 UGB	2.18	UBA	Statewide		1/14/2004
5	North Powder	Ore 237	La Grande - Baker	1	31.76	Center St	32.09	G St	0.33	STA	District		1/14/2004
5	Nyssa	US 20	Central Oregon	1	265.40	Locust Ave	265.99	6th St	0.59	UBA	Regional		1/14/2004
5	Nyssa	US 20	Central Oregon	1	265.99	6th St	266.31	1st St	0.32	STA	Statewide		1/14/2004
5	Pendleton	Ore 11	Oregon-Washington	1	-0.70	Emigrant Ave	-0.68	Court Ave	0.02	STA	Statewide		1/14/2004
5	Pendleton	Ore 37	Pendleton	1	2.48	SW 18th St	3.92	SE 10th St	1.44	STA	District		1/14/2004
5	Pendleton	Ore 37	Pendleton	2	2.57	Pendleton Hwy, Rdwy 1	3.80	SE Dorian Ave	1.23	STA	District		1/14/2004
5	Pendleton	US 395	Pendleton-John Day	1	0.05	Oregon-Washington Hwy (Ore 11)	1.02	SW 10th St	0.97	STA	Statewide		1/14/2004
5	Pendleton	US 395	Pendleton-John Day	2	0.39	SE 4th St	0.80	SW 4th St	0.41	STA	Statewide		1/14/2004
5	Pendleton	US 395	Pendleton-John Day	1	1.63	Pendleton-John Day Hwy, Rdwy 2	2.74	City limits 2003	1.11	UBA	Statewide		1/14/2004
5	Pilot Rock	US 395	Pendleton-John Day	1	15.21	NW Alder Dr	15.57	SW 4th Pl	0.36	STA	Statewide		1/14/2004
5	Richland	Ore 86	Baker-Copperfield	1	41.36	West city limits 2003	42.27	East city limits 2003	0.91	STA	District		1/14/2004
5	Stanfield	US 395	Umatilla-Stanfield	1	10.78	Harding Ave	11.28	Ball Ave	0.50	STA	Statewide		1/14/2004
5	Sumpter	Ore 410	Sumpter	1	0.33	Cracker Creek Rd	0.76	Austin St	0.43	STA	District		1/14/2004
5	Ukiah	Ore 244	Ukiah-Hilgard	1	1.07	Leah St	1.40	Mill St	0.33	STA	District		1/14/2004
5	Umatilla	US 730	Columbia River	1	182.66	A St	183.52	Sloan Ave	0.86	STA	Regional		1/14/2004
5	Umatilla	US 730	Columbia River	1	183.52	Sloan Ave	184.03	Brownell Blvd	0.51	UBA	Regional		1/14/2004
5	Unity	US 26	John Day	1	212.30	Federal Way	212.87	Job Creek Rd	0.57	STA	Statewide		1/14/2004
5	Vale	US 20	Central Oregon	1	245.72	Viking Dr (Nachez St)	245.85	Clark St	0.13	UBA	Statewide	OHP	1/14/2004
5	Vale	US 20	Central Oregon	2	245.72	US 20, Rdwy 1 (Viking Dr)	245.84	Clark St	0.12	UBA	Statewide	OHP	1/14/2004
5	Vale	US 20	Central Oregon	1	245.85	Clark St	246.46	Water St	0.61	STA	Statewide	OHP	1/14/2004
5	Vale	US 20	Central Oregon	2	245.84	Clark St	246.45	Water St	0.61	STA	Statewide	OHP	1/14/2004
5	Vale	US 20	Central Oregon	1	246.46	Water St	246.52	West end of Malheur River bridge	0.06	UBA	Statewide	OHP	1/14/2004
5	Vale	US 20	Central Oregon	2	246.45	Water St	246.54	10th St	0.09	UBA	Statewide	OHP	1/14/2004
5	Vale	US 26	John Day	1	277.71	Ellsworth St	278.21	US 20 (A St)	0.50	UBA	Regional	OHP	1/14/2004
5	Wallowa	Ore 82	Wallowa Lake	1	46.33	Bear Creek Rd	46.89	Douglas St	0.56	UBA	Statewide		1/14/2004
5	Wallowa	Ore 82	Wallowa Lake	1	46.89	Douglas St	47.32	Holmes St	0.43	STA	Statewide		1/14/2004

Total UBA Mileage 17.93
Total STA Mileage 34.71
Total Comm. Center Mileage 1.44
Total Approved and Proposed 54.08

* This designation will be removed if management plan is not in place by 6/30/04.
 ** This designation will be removed if management plan is not in place by 12/31/05.

--Rdwy IDs of "2" indicate the opposite side of a couplet and are not included in mileage totals.

Staff Report

Oregon Highway Plan Amendments Additional Highway Segment Designations December 14, 2004

Section 1 - Introduction

This staff report supports the designation of three Special Transportation Areas (STAs) in three ODOT Regions that were considered but not designated in January 2004. The process for designation starts with general identification in a local plan, ODOT and local government agreement to the designation, including written verification of the local government's approval, and designation by OTC which is a minor amendment to the Oregon Highway Plan.

The staff report also provides

Section 2 - Descriptions

The three areas are in the traditional downtowns of Carlton, Brookings, and Lexington.

Region 2: Carlton: OR 47, the Tualatin Valley Highway, is classified a Regional highway. Downtown Carlton straddles OR 47 (Main Street) for a distance of approximately two blocks. The highway in the downtown area consists on two travel lanes with parallel parking and 8-10' wide sidewalks on both sides. Buildings in the downtown area front directly on the sidewalks. There is also a city park which contains a swimming pool fronting on the highway in the downtown area. This park is a focal point for community activities. The City is currently developing a downtown master plan to improve pedestrian access and safety in the downtown area, with an emphasis on access from residential areas north of Main Street to the city park. The city has submitted a letter supporting the designation signed by Doug W. Hooper, City Manager.

Region 3: Brookings: US 101, the Oregon Coast Highway, is classified a Statewide highway. The Brookings Special Transportation Area is located on US 101 in the old downtown area. The character of the area is predominantly older retail buildings built to zero lot line with on-street parking. US 101 is the main street through downtown. The area is at build-out with little available vacant land for new construction. The STA gives the City the flexibility to meet ODOT's access management standards through its redevelopment efforts in the downtown area, and is needed to allow a second design alternative for a proposed ODOT project through the downtown. The STA designation will support the City's redevelopment plan by improving tourist access to the interior of the old downtown area. The city has submitted a letter supporting the designation signed by Leroy Blodgett, City Manager.

Region 5: Lexington: The Lexington Special Transportation Area straddles OR 207/74 between B Street (milepost 36.68) and F Street (milepost 36.34) and exemplifies the design features of a historic downtown and community center. There is room for development and redevelopment within the downtown core. Within this segment of highway, the buildings are

spaced close together, parking is on street, but sidewalks are discontinuous or non-existent. An STA designation will support the community's goals of improving pedestrian and bicycle access and slowing traffic. The city has submitted a letter supporting the designation signed by John Edwards, Mayor.

Region 1 – Milwaukie: This STA was adopted in January 2004 with a condition that a management plan be completed by June 30, 2004. The request here is to extend that deadline to June 30, 2005. The City has made substantial progress on the management plan, and is highly motivated due to the commitment of funds for a Boulevard Project on the central part of the STA. A near-final draft has been submitted to ODOT and ODOT staff is currently working on language establishing access management standards consistent with current practice and the 2004 access management rules. The City and Region have agreed that having the management plan MOU signed before the bid date (the end of March 2005) for the boulevard project would be sufficient. While the project IGA will establish an agreement for ongoing maintenance of the boulevard area, the STA MOU is needed to get agreement for the areas on either side of the project. The June 30, 2005 date is recommended to allow for unanticipated circumstances.

Section 3 – Recommendation

Designate the three Special Transportation Areas as described above, and change the date in the condition for the Milwaukie designation to June 30, 2005, and make those changes in the attached table which adds them to the facility inventory of the Oregon Highway Plan.

Attachments:

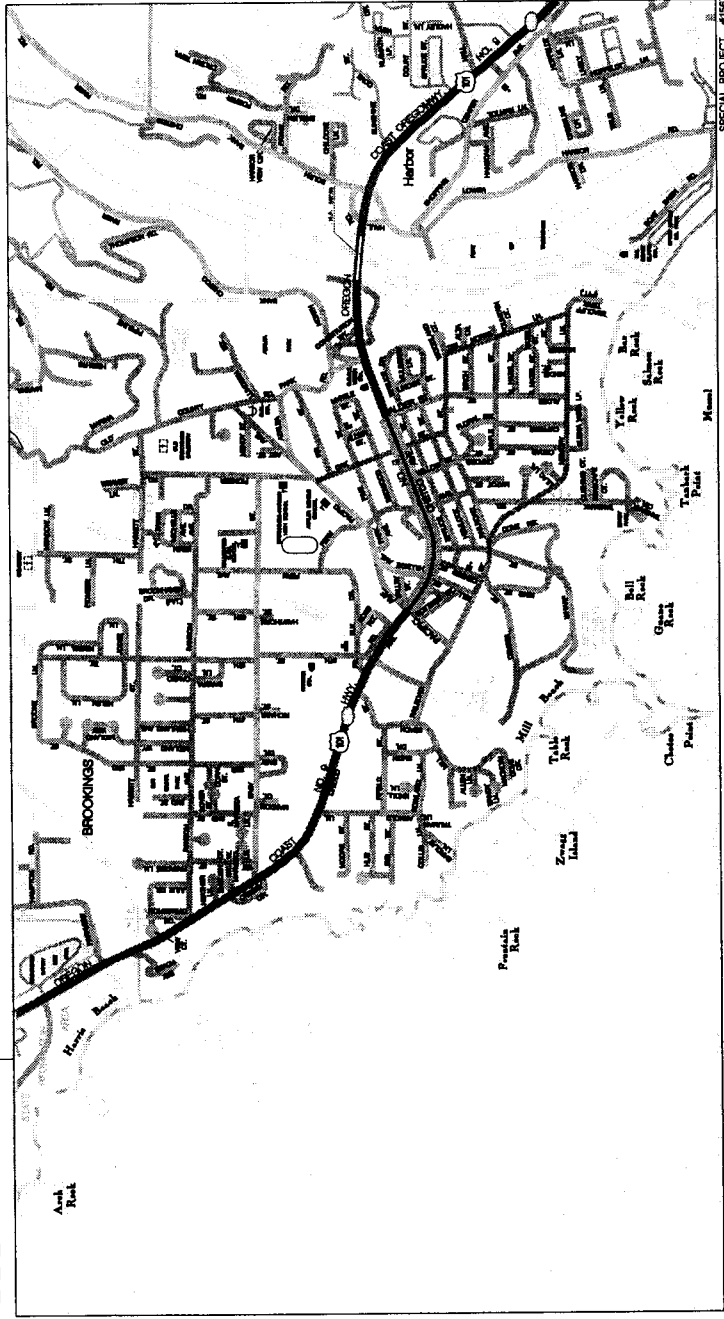
- A. List of Eligible Segments Considered but not Designated in January 2004
- B. Maps Showing Proposed Segments
- C. Letters of Support from Cities
- D. Table of Designated Segments to Date

DRAFT
PROPOSED HWY. SEGMENT DESIGNATION
BROOKINGS, OREGON

SCALE 0 750 1500 FEET
 November 8, 2004



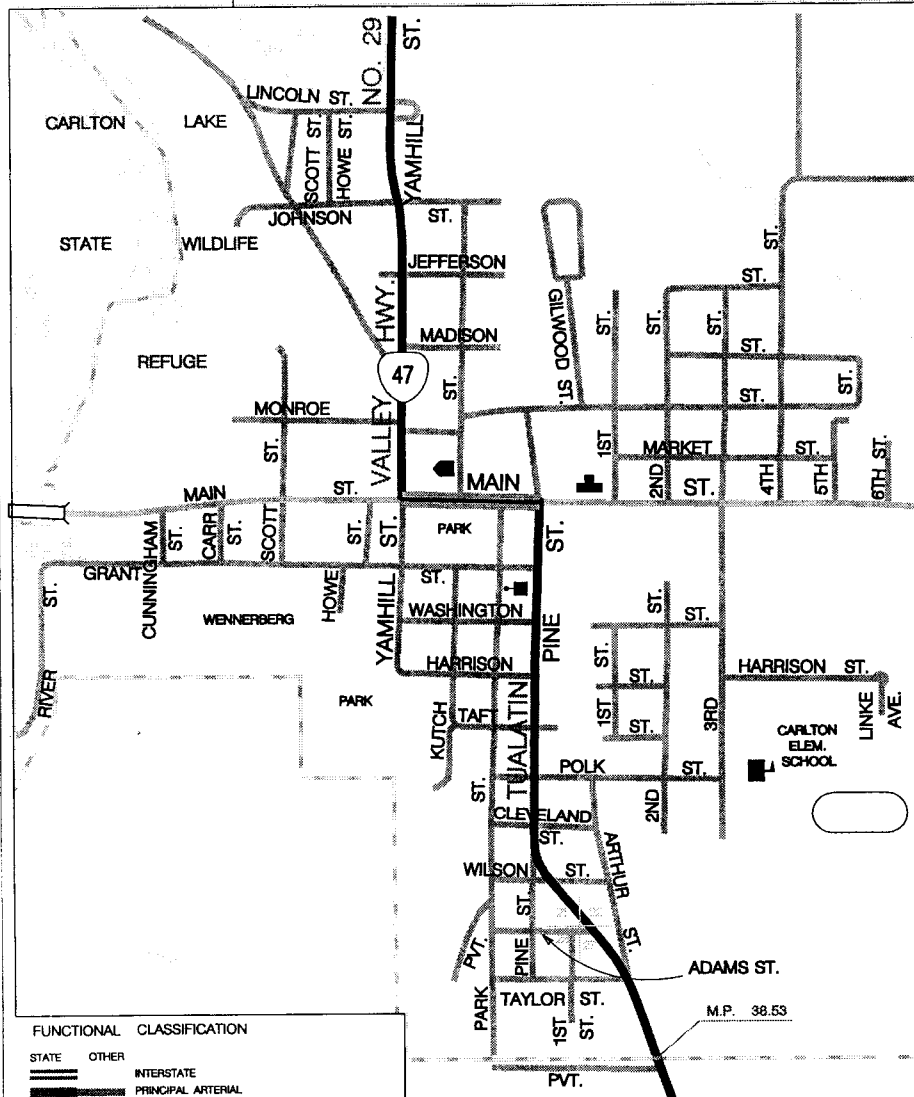
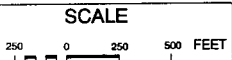
- FUNCTIONAL CLASSIFICATION**
- STATE
 - OTHER
 - INTERSTATE
 - PRINCIPAL ARTERIAL
 - MINOR ARTERIAL
 - URBAN COLLECTOR / RURAL MAJOR COLLECTOR
 - MINOR COLLECTOR
 - LOCAL ROAD
- PREPARED BY:**
 OREGON DEPARTMENT OF TRANSPORTATION
 TDD - GIS UNIT
- STA



SPECIAL PROJECT #1587

**DRAFT
PROPOSED HWY. SEGMENT DESIGNATION
CARLTON, OREGON**

November 8, 2004



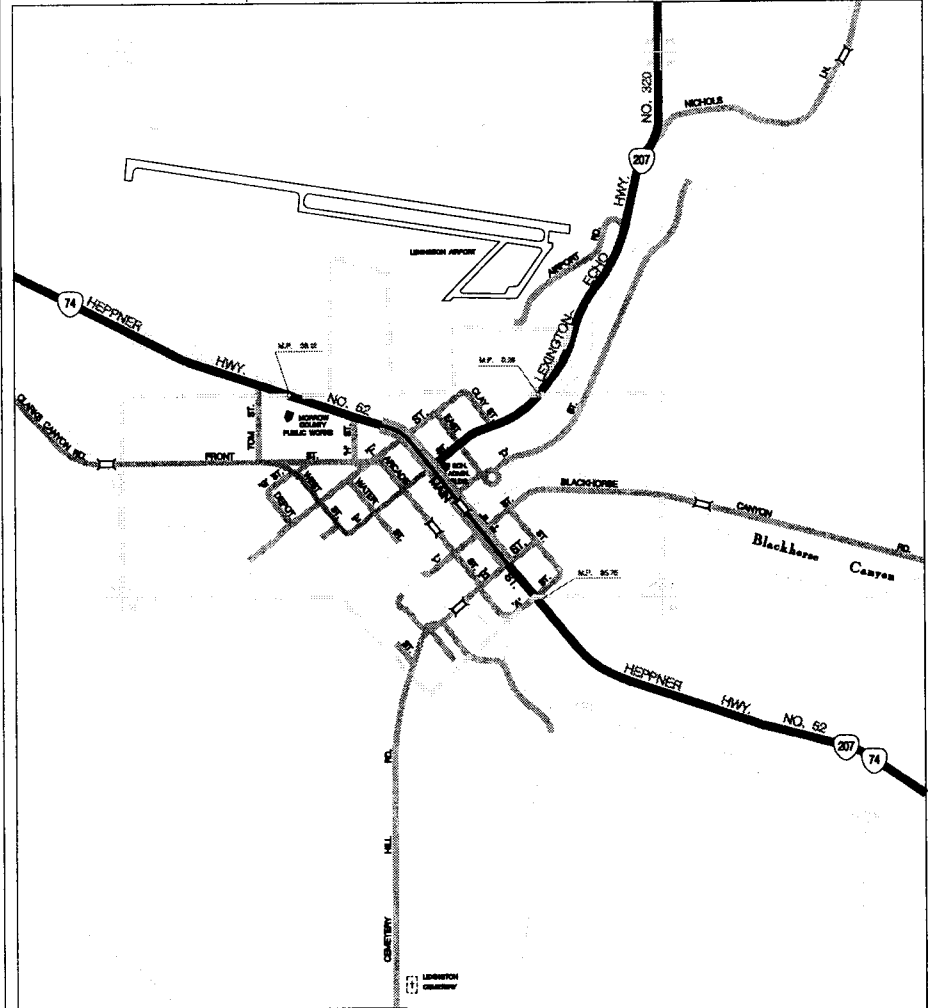
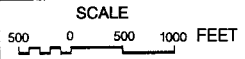
FUNCTIONAL CLASSIFICATION	
STATE	OTHER
	INTERSTATE
	PRINCIPAL ARTERIAL
	MINOR ARTERIAL
	URBAN COLLECTOR / RURAL MAJOR COLLECTOR
	MINOR COLLECTOR
	LOCAL ROAD

STA
 PREPARED BY:
 OREGON DEPARTMENT OF TRANSPORTATION
 TDD - GIS UNIT

SPECIAL PROJECT 4 1997

**DRAFT
PROPOSED HWY. SEGMENT DESIGNATION
LEXINGTON, OREGON**

November 8, 2004



FUNCTIONAL CLASSIFICATION	
STATE	OTHER
	INTERSTATE
	PRINCIPAL ARTERIAL
	MINOR ARTERIAL
	URBAN COLLECTOR / RURAL MAJOR COLLECTOR
	MINOR COLLECTOR
	LOCAL ROAD

STA

PREPARED BY:
OREGON DEPARTMENT OF TRANSPORTATION
TDD - GIS UNIT

DATE: 11/08/04

CITY OF BROOKINGS



October 27, 2004

Tom Guevara
ODOT
3500 NW Stewart Parkway
Roseburg, OR 97470

Re: Brookings STA and UBA

Dear Mr. Guevara:

At its January 26, 2004 meeting the Brookings City Council voted to support the establishment of a Special Transportation Area along Highway 101 from Pacific St. on the west to Alder St. on the east and an Urban Business Area along Highway 101 from Pacific Ave. north to Easy St.

I believe this letter meets your immediate requirements to proceed with these designations. If you have any questions or need more information please contact me at the number below. Ex. 1102.

Sincerely,

Leroy Blodgett, City Manager

PAUL	TERRY H.	DARYL	SUE D.
JANE S.	KEN N.	CONNIE	RAY L.
INGRID			MIKE
ANDREW			ROSE
TOM	OCT 29 2004		DAVE
MIKE B.			BOB B.
SHIRLEY			CRAIG
EUGENE	BILL B.	JARED	RON H.
SHERRY B.	LORI	CHRIS W.	NAREGU

Post-It® Fax Note	7671	Date	11/3	# of pages	▶
To	Nancy Murphy	From	Tom Guevara		
Co./Dept.	ODOT	Co.	ODOT		
Phone #	503-986-4128	Phone #	957-3692		
Fax #	503-986-4174	Fax #	953-3597		

P.O. BOX 458 • CARLTON, OREGON 97111

(503) 852-7575

July 6, 2004

Dan Fricke
Area 3 Planner
ODOT Region 2
455 Airport Road SE, Bldg. B
Salem, Oregon 97301-5395

Ref: Special Transportation Area Designation


The City of Carlton is very interested in the Special Transportation Area designation. State Highway 47 bisects the community's districts. The downtown district has been discussed in numerous studies and applications to Oregon Department of Transportation.

The safety of pedestrian traffic has been identified in the City's Transportation Plan, Downtown Conceptual Plan and Community Vision Statement. The City is currently working with a Consultant to implement a downtown improvement project funded by OECD. It is my understanding that this designation will allow increased design flexibility and more involvement in the decision making on state highway facilities. These are important issues to the City of Carlton.

Please designate Highway 47 (between Pine Street and Monroe Street) as a Special Transportation Area.

Thank you for your consideration of this matter.

Sincerely,



Doug W. Hooper
City Manager

RECEIVED

JUL 07 2004

O.D.O.T. Region 2



Town of Lexington
P.O Box 416
150 W. Main
Lexington, OR 97839
Phone/Fax 541-989-8515
TTY: 1-800-735-2900

April 13, 2004

This is to acknowledge that the City of Lexington and ODOT have worked together on the designation of Special Transportation Areas (and/or Urban Business Areas) and that the city supports the designation.

The area between 'B' Street and 'F' Street on Main Street (Oregon Highway 74) in Lexington, Oregon, shall be designated as a Special Transportation Area.



John Edwards, Mayor

Town of Lexington is an Equal Opportunity Employer & Provider. Complaints should be addressed to Town Hall.

**Status of Potential Segment Designations
Not designated as of January 2004**

Community	Highway Classification	Designation Status
Region 1		
Boones Ferry Hwy	District	
Farmington Town Center	District	
Forest Grove Town Center	District	
Hood River	District	
Molalla	District	Not interested at this time.
MAX 82 nd Station Area	District	
Murray Town Center	District	
Parkrose/Sandy Blvd	District	
Rainier	Statewide/OHP Freight Route	Mgmt Plan Required
Tualatin Town Center	District	
Region 2		
Salem	Regional	
Amity	Regional	
Cloverdale	Statewide/NHS	
Newport	Statewide/NHS	
Florence	Statewide/NHS	
Yachats	Statewide/NHS	
Astoria	Statewide/OHP Freight Route	Mgmt Plan Required
Philomath	Statewide/OHP Freight Route	Mgmt Plan Required
Aurora	Regional	
Newberg	Statewide/OHP Freight Route	Mgmt Plan Required
Dundee	Statewide/OHP Freight Route	Mgmt Plan Required
Garibaldi	Statewide/NHS	
Cloverdale	Statewide/NHS	
Sweethome	Regional	
Yamhill	Regional	
Carlton	Regional	
Albany	Regional	
Oceanside	District	
St. Paul	District	
Mt. Angel	District	
Dayton	District	
Willamina	District	
Silverton	District	
Region 3		
Brookings	Statewide/NHS	Under review by city council
Coos Bay	Statewide/OHP Freight Route	Mgmt Plan Required
Grants Pass		Discussing with City
Reedsport	Statewide/OHP Freight Route	Mgmt Plan Required
Region 4		
Madras	Statewide/OHP Freight Route	Mgmt Plan Required
Redmond	Statewide/OHP Freight Route	Mgmt Plan Required
Sisters	District/Statewide/OHP Freight	Mgmt Plan Required
Lakeview		

Moro	Statewide/OHP Freight Route	Mgmt Plan Required
Grass Valley	Statewide/OHP Freight Route	Mgmt Plan Required
Region 5		
Spray	Regional	
Prairie City	Statewide/NHS	
Mt. Vernon	Statewide/NHS	
Burns	Regional/OHP Freight Route	Mgmt Plan Required
Vale	Statewide/OHP Freight Route	Mgmt Plan Required
Enterprise	District	
Baker City	District	
Halfway	District	
Richland	District	
Long Creek	Statewide/NHS	
Canyon City	Statewide/NHS	
Lexington	District/Regional	
Union	District	
Ontario	District/OHP Freight Route	Mgmt Plan Required