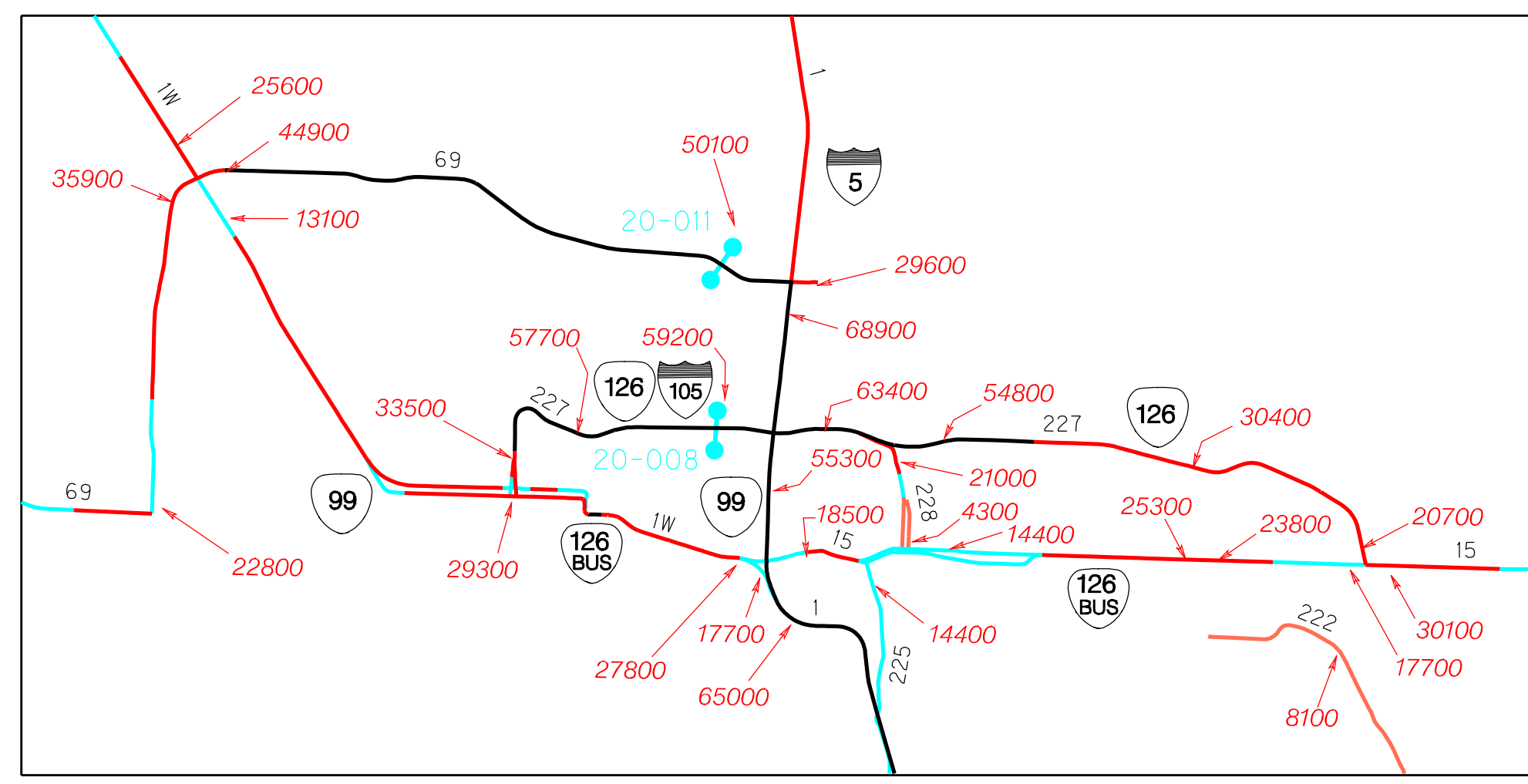
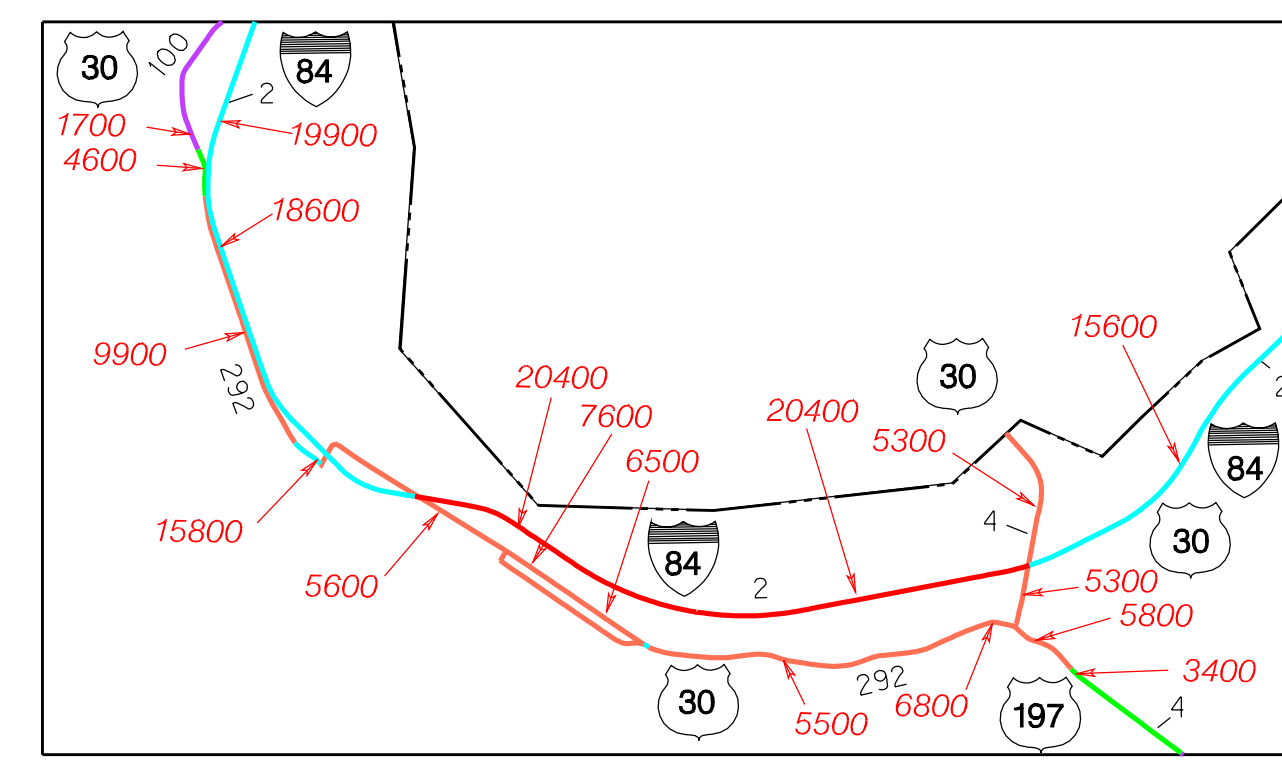


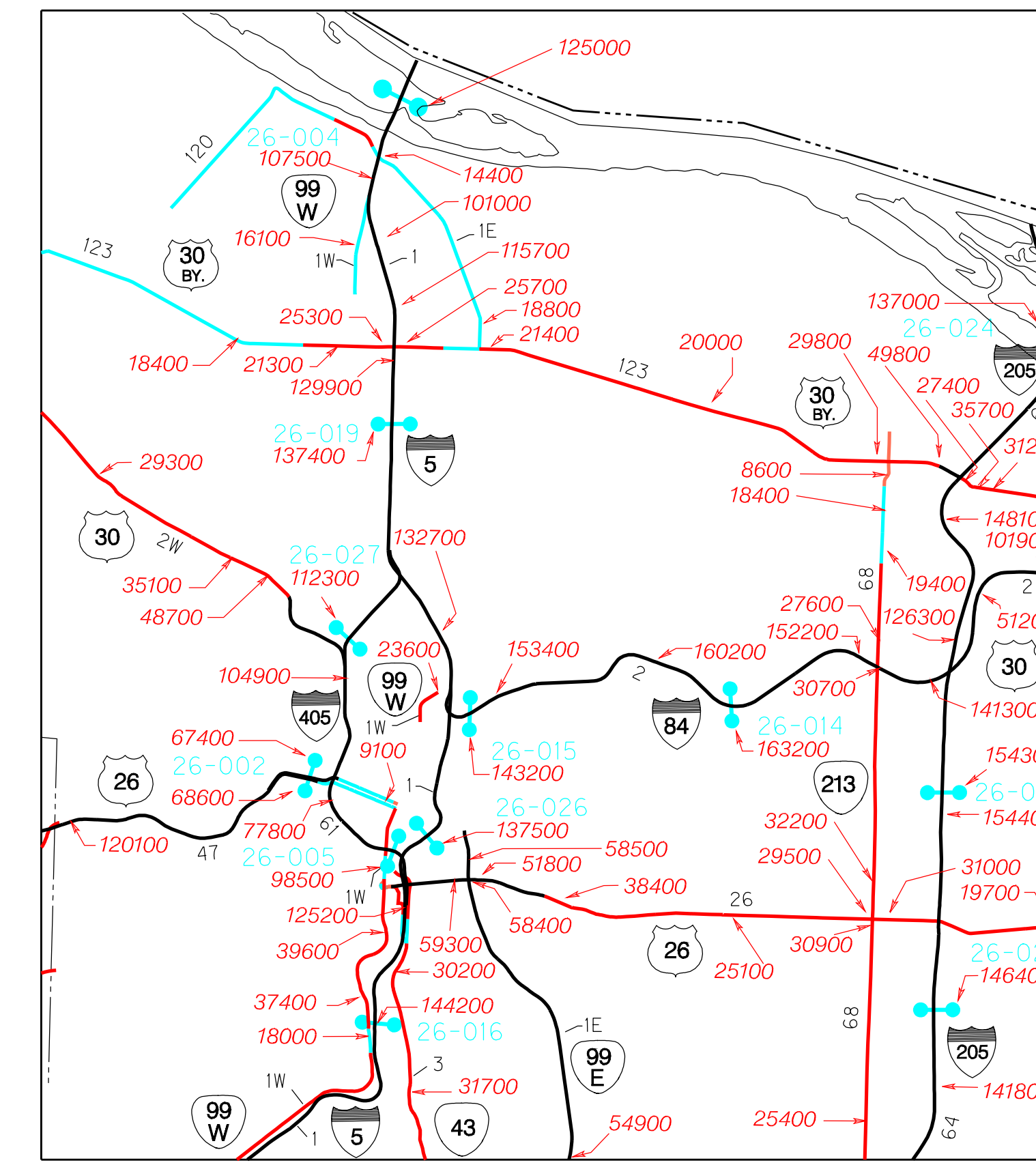
EUGENE - SPRINGFIELD



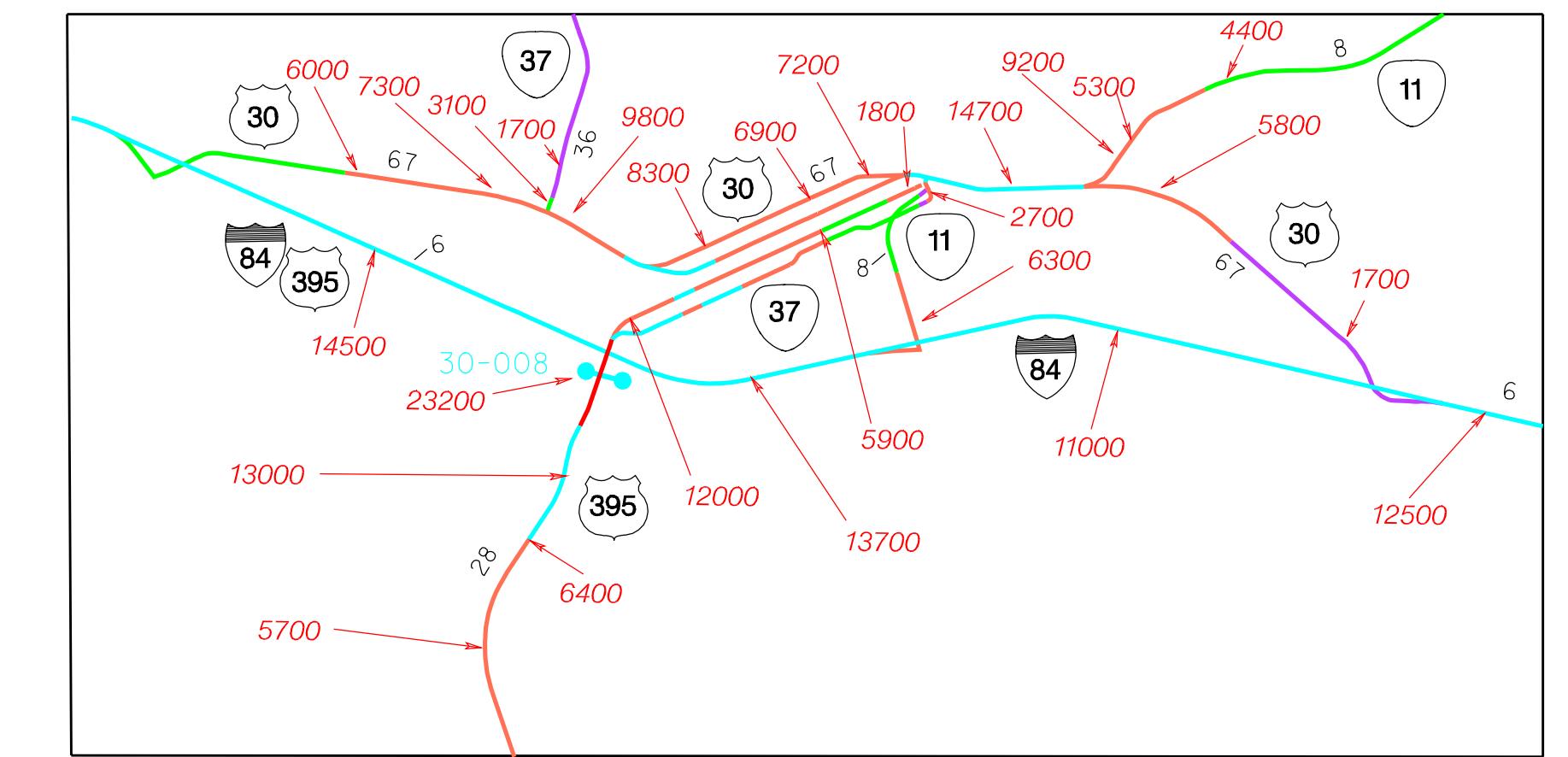
THE DALLES



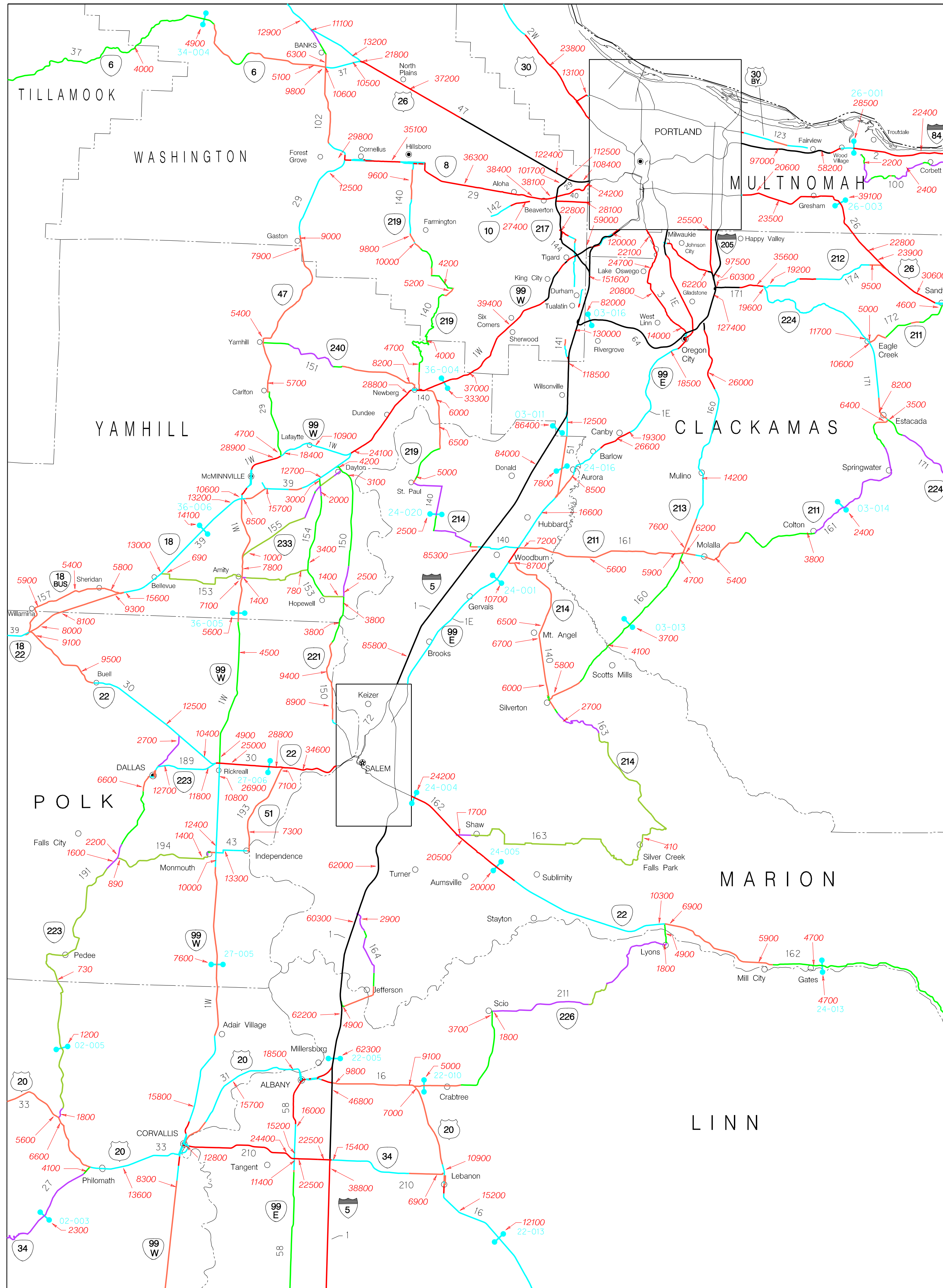
PORTLAND



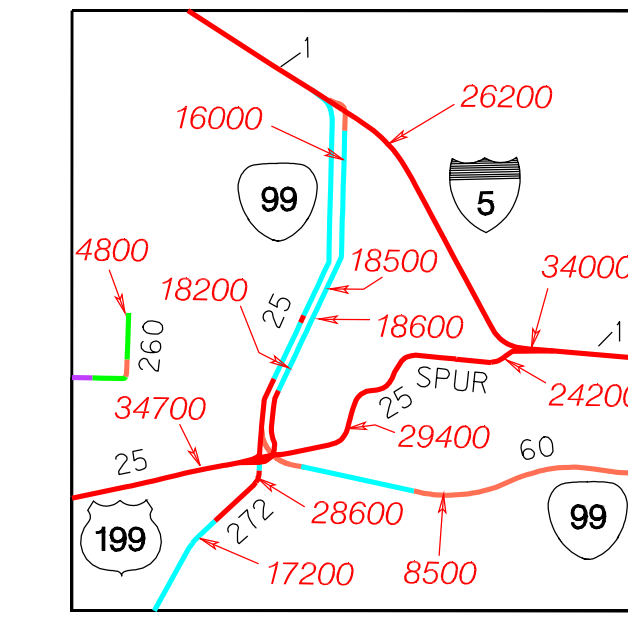
PENDLETON



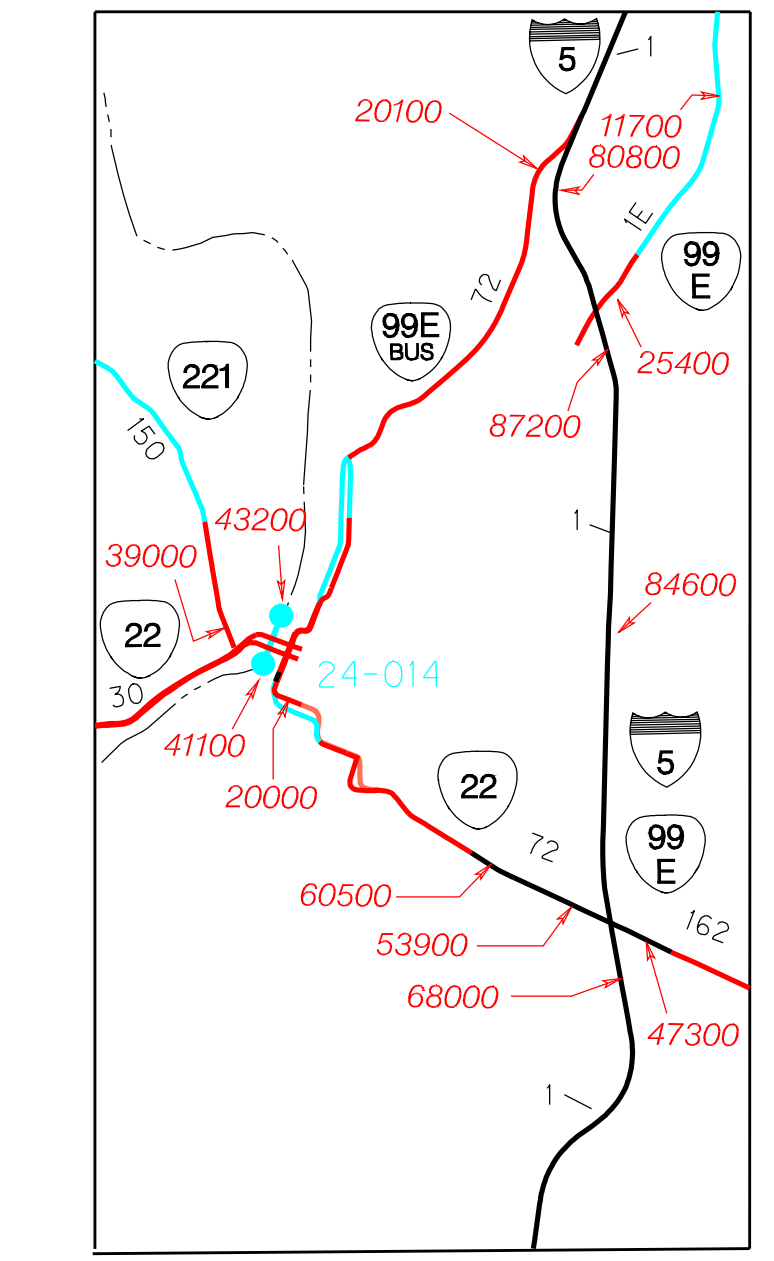
WILLAMETTE VALLEY



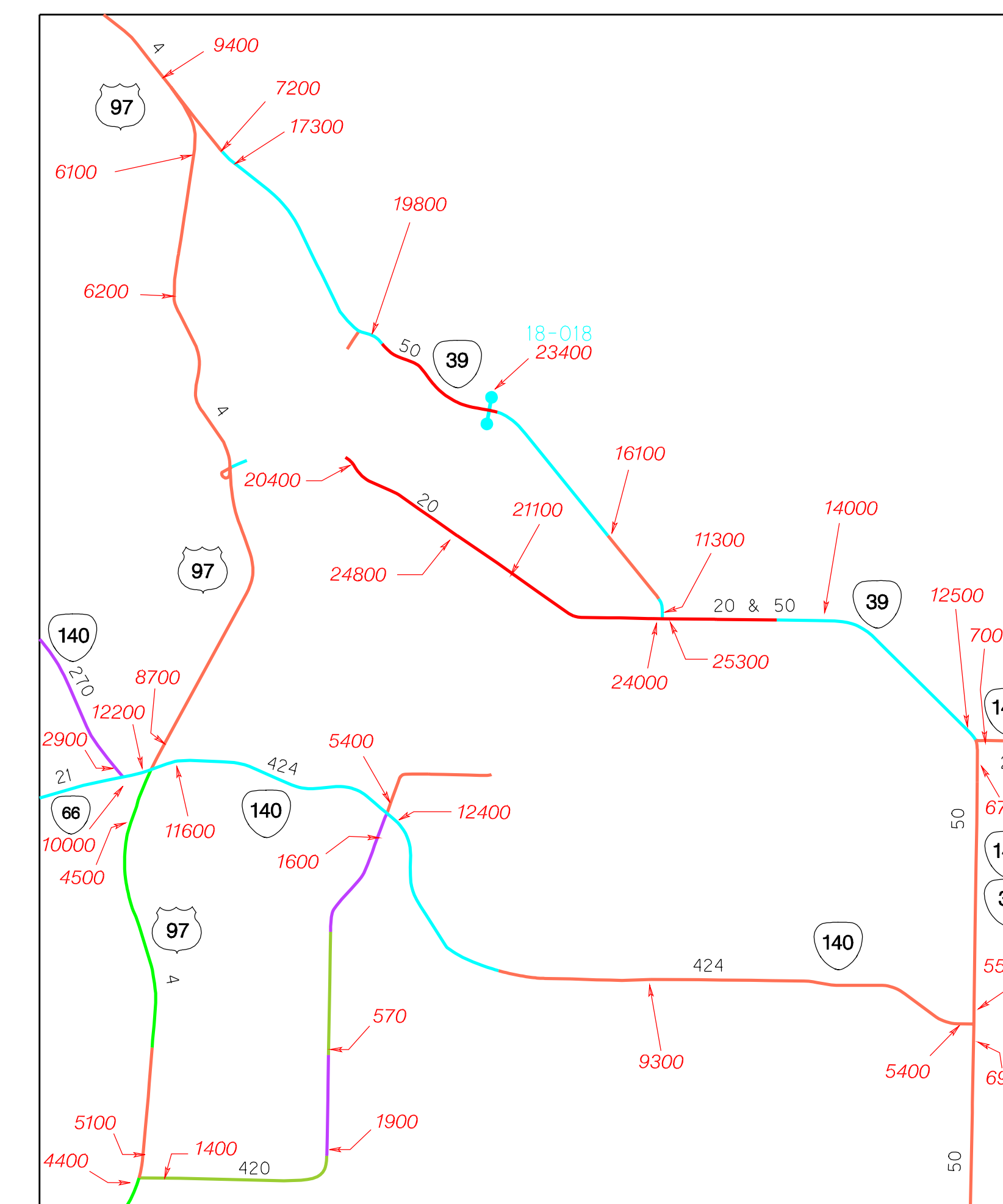
GRANTS PASS



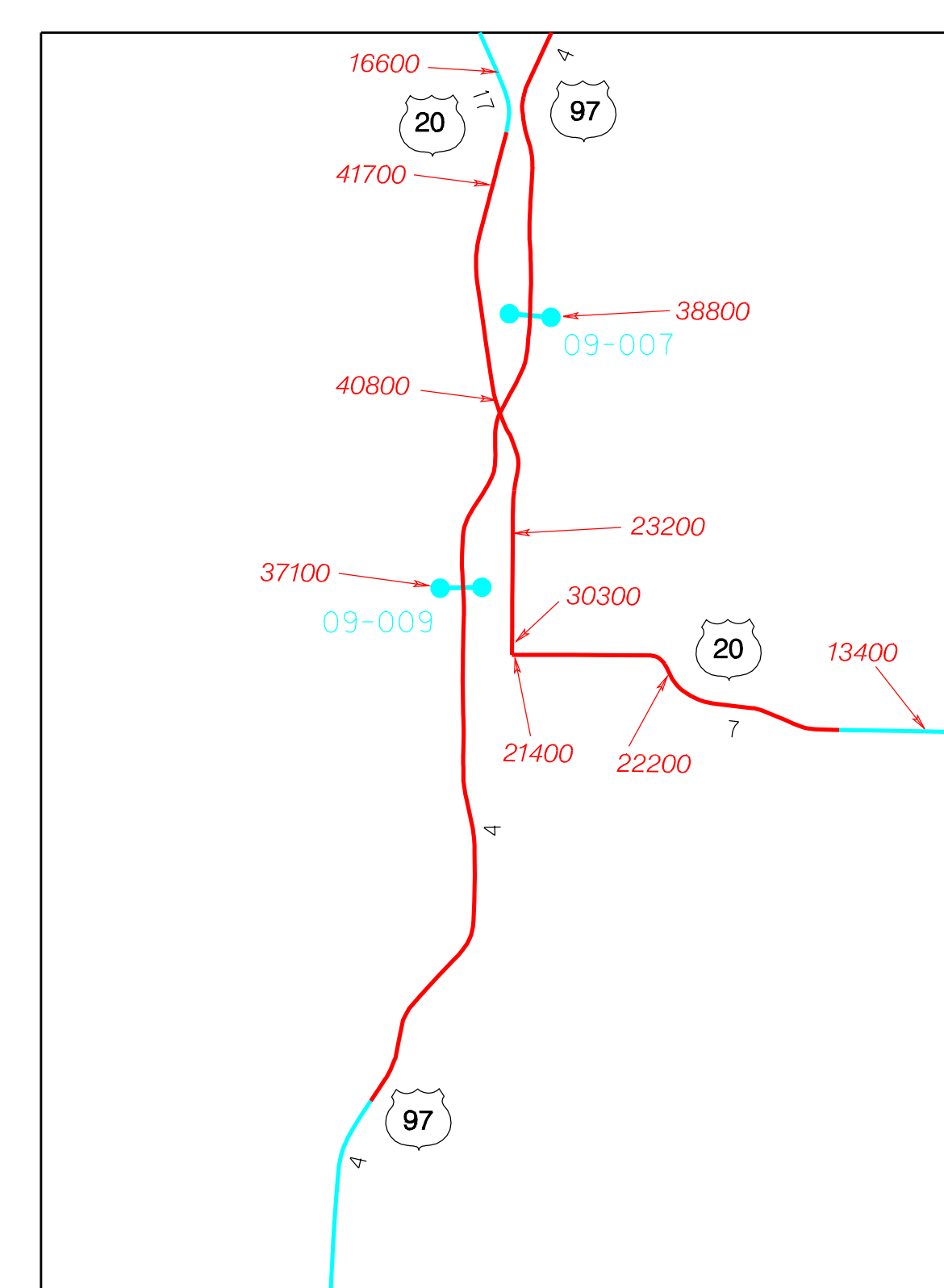
SALEM - KEIZER



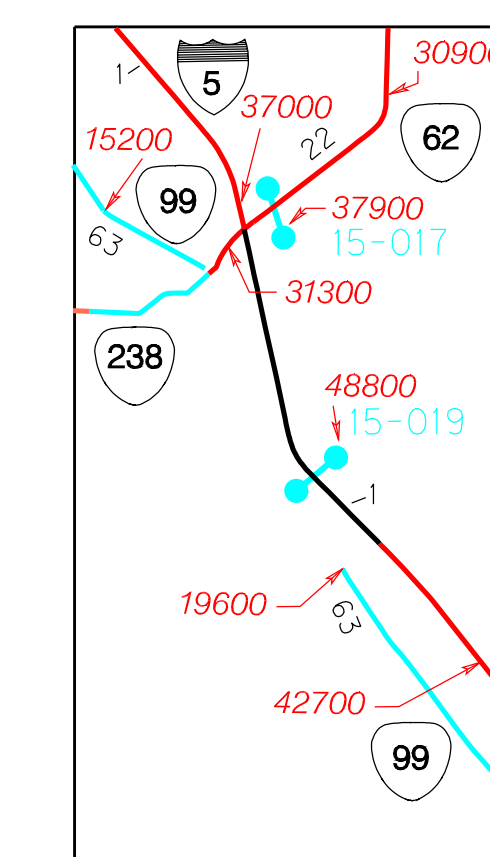
KLAMATH FALLS



BEND




MEDFORD

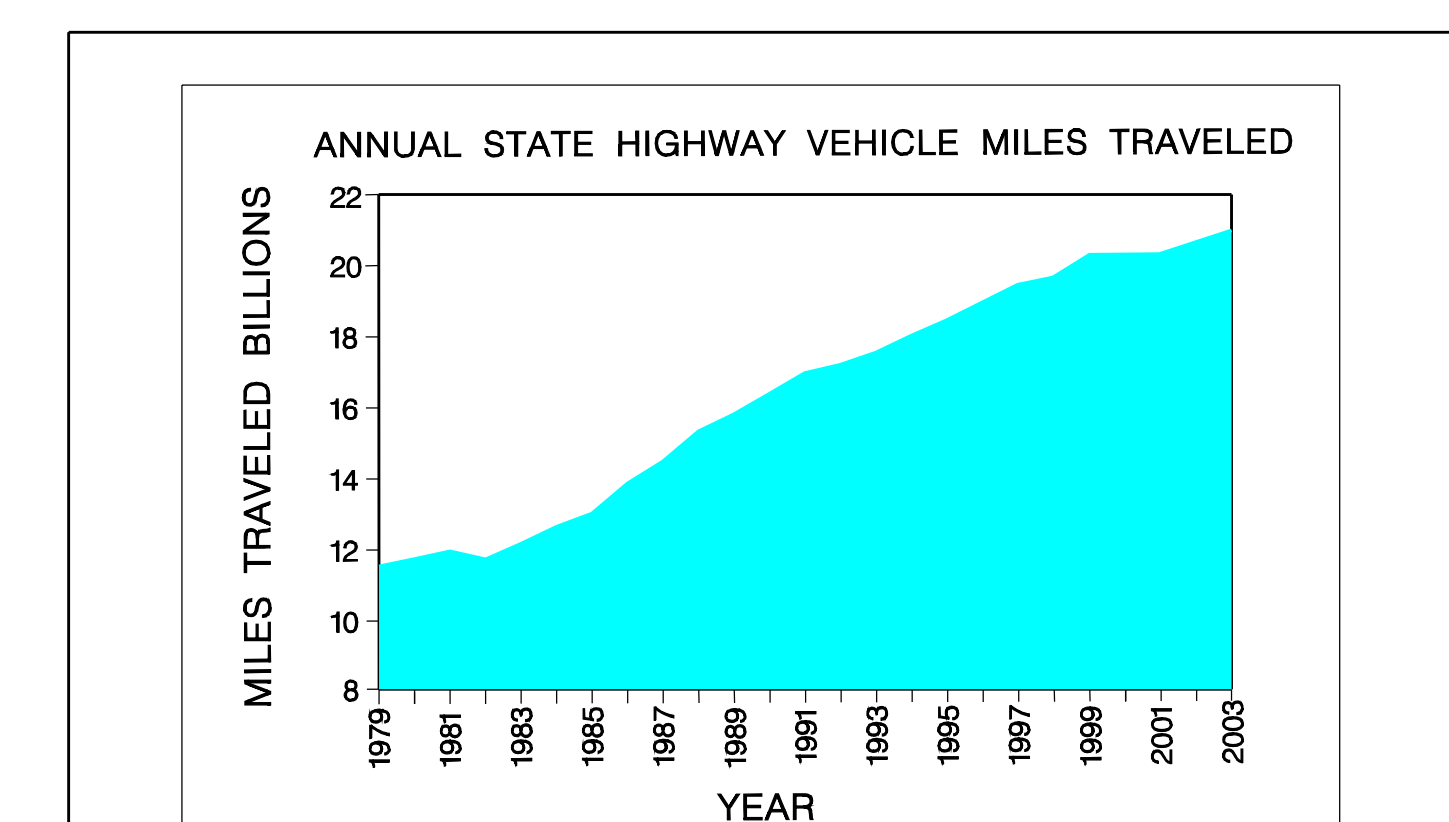


ENLARGEMENT

2003
TRAFFIC FLOW MAP
OREGON STATE HIGHWAY SYSTEM
VOLUMES SHOWN ARE ALL VEHICLE
AVERAGE DAILY TRAFFIC



- Automatic Traffic Recorder Station
- Station No.
- County
- Station
- AADT Volume
- State Highway No.
- OR Route
- US Route
- Interstate Route



2001 MILEAGE AND VMT SUMMARY

Category	Road Miles	Percentage	AVMT (Billion)
State Highways	7,448	11.3%	20.8 (59.3%)
Other Roads (County, City, Tribal, Etc.)	58,503	88.7%	14.3 (40.7%)
Oregon Total	65,951		35.1

From Highway Performance Monitoring System (BLM mileage removed from this years calculations.)