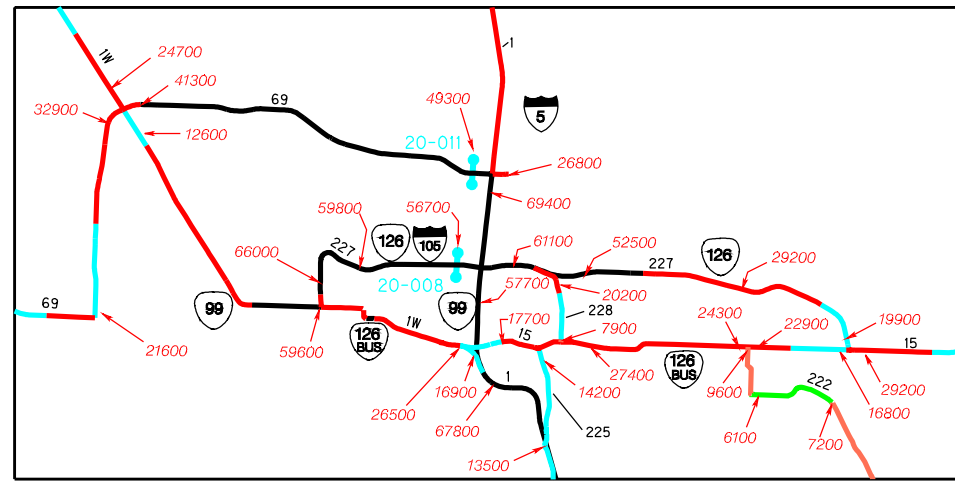
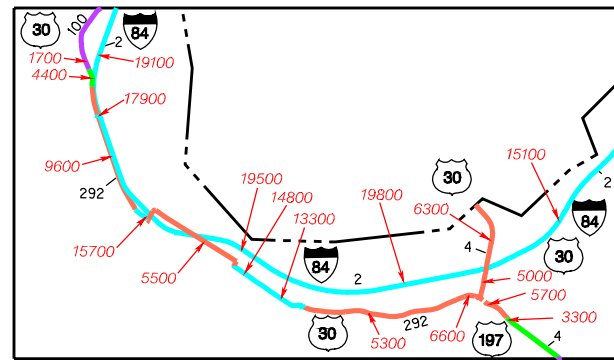


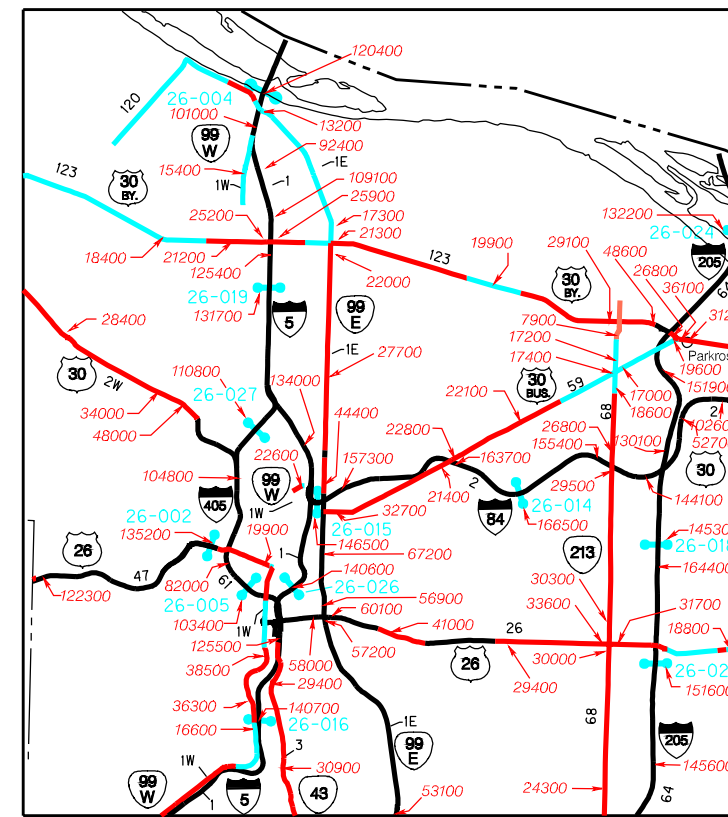
EUGENE - SPRINGFIELD



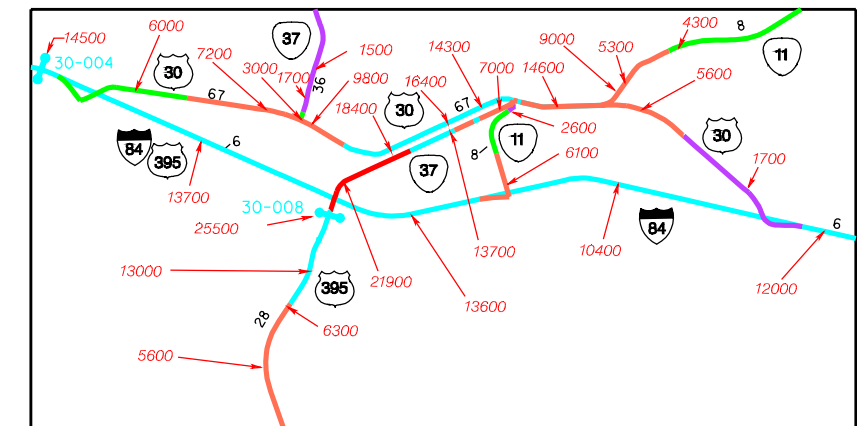
THE DALLES



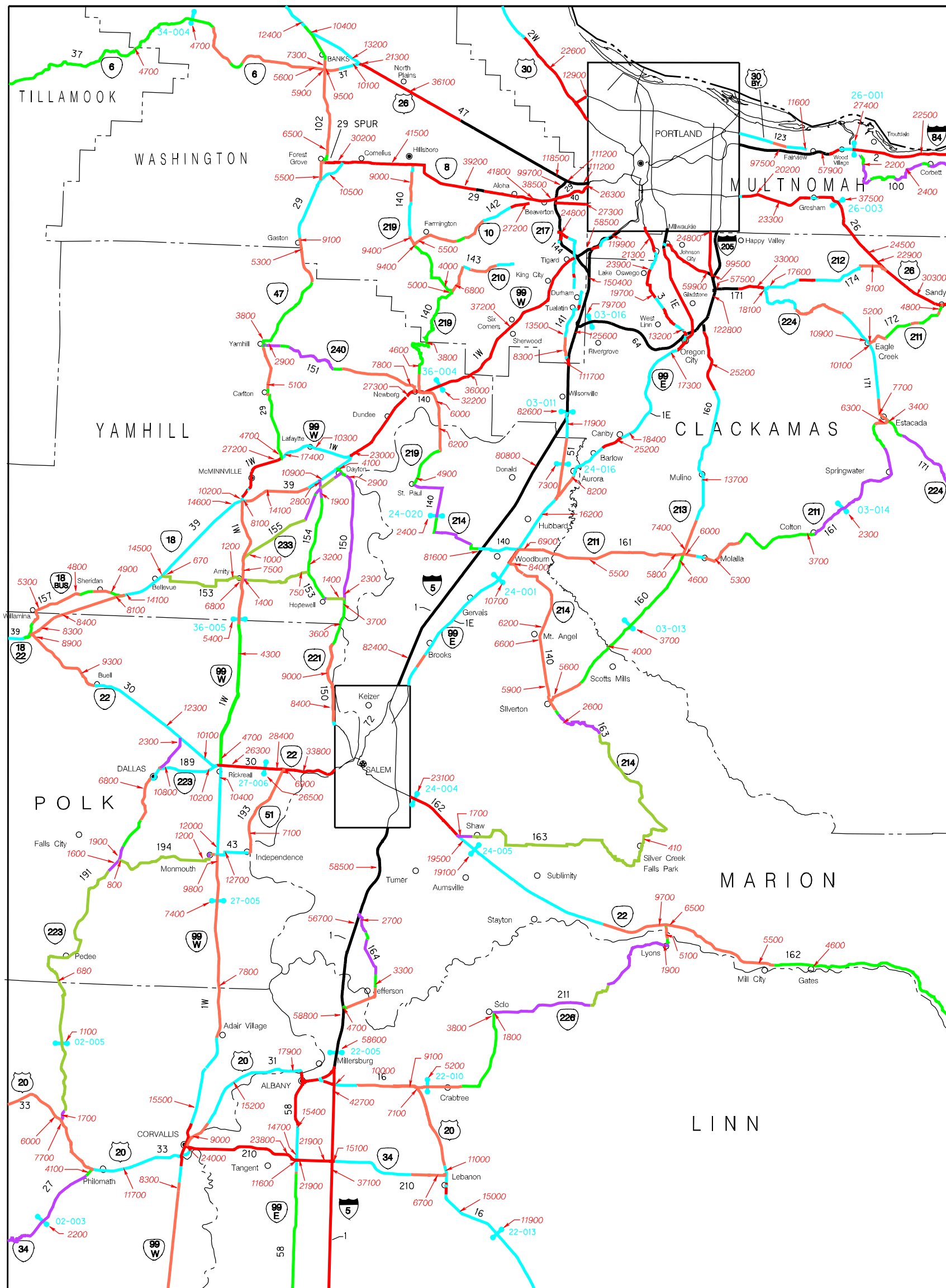
PORTLAND



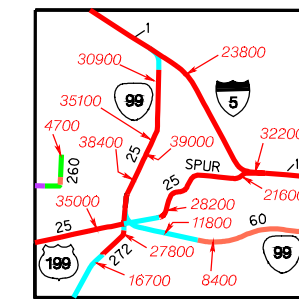
PENDLETON



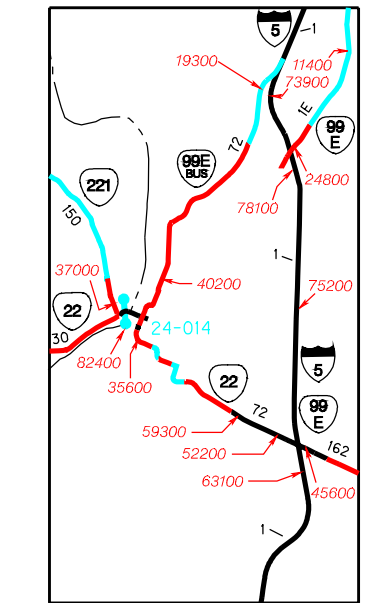
WILLAMETTE VALLEY



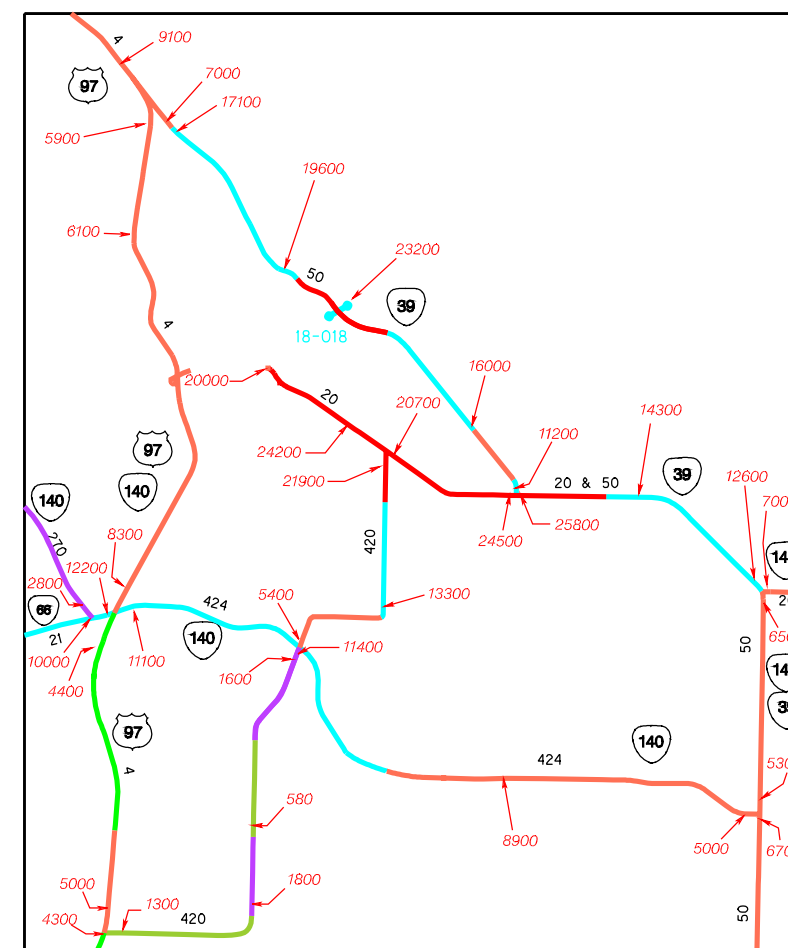
GRANTS PASS



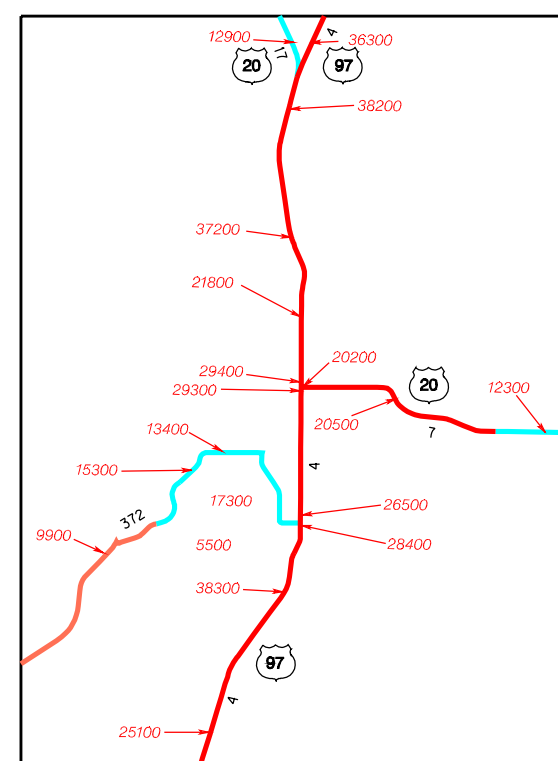
SALEM - KEIZER



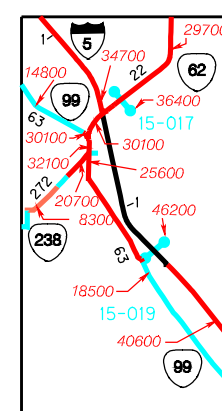
KLAMATH FALLS




BEND



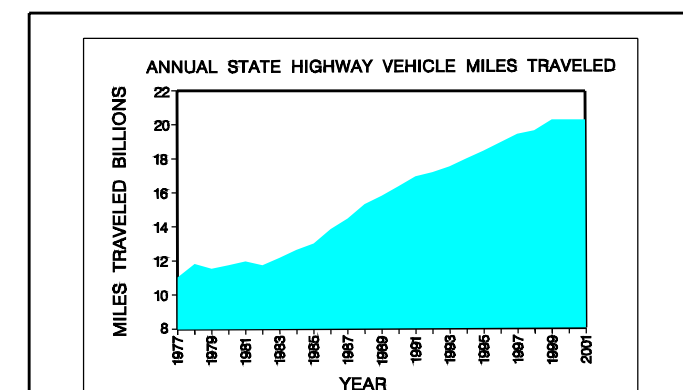
MEDFORD



2001
TRAFFIC FLOW MAP
OREGON STATE HIGHWAY SYSTEM
VOLUMES SHOWN ARE ALL VEHICLE
AVERAGE DAILY TRAFFIC



- Permanent Traffic Recorder Station
- Station No. (e.g., 24-016)
- County
- Station
- ADT Volume
- State Highway No. (e.g., 104)
- ORE. Route
- U.S. Route
- Interstate Route



2001 MILEAGE AND VMT SUMMARY
 State Highways 7,485 (11.2%) road miles = 20.5 (69.6%) Billion AVMT
 Other Roads 60,299 (88.8%) road miles = 13.9 (40.4%) Billion AVMT
 (County, City, Tribal, Etc.)
 Oregon Total 68,784 road miles = 34.4 Billion AVMT
 From Highway Performance Monitoring System
 (BLM mileage removed from this years calculations.)

ENLARGEMENT