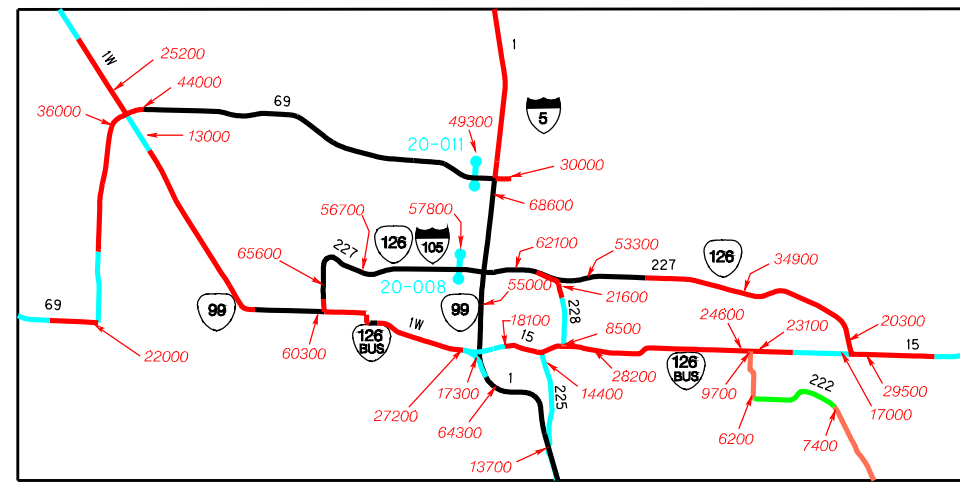
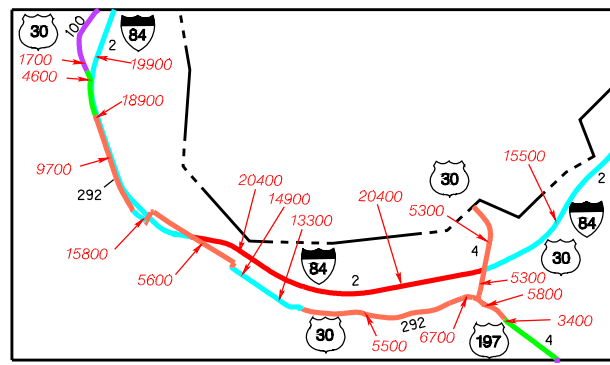


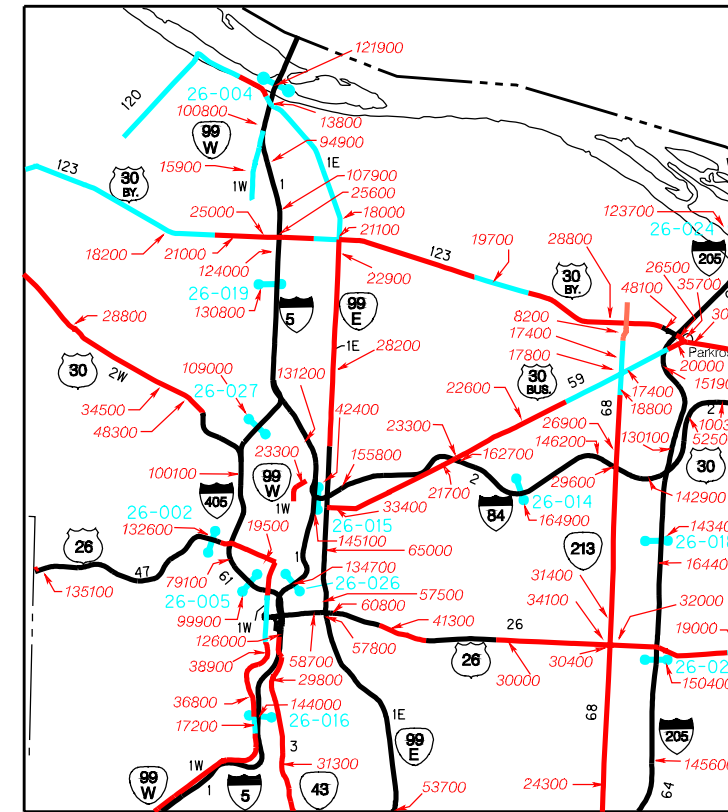
EUGENE - SPRINGFIELD



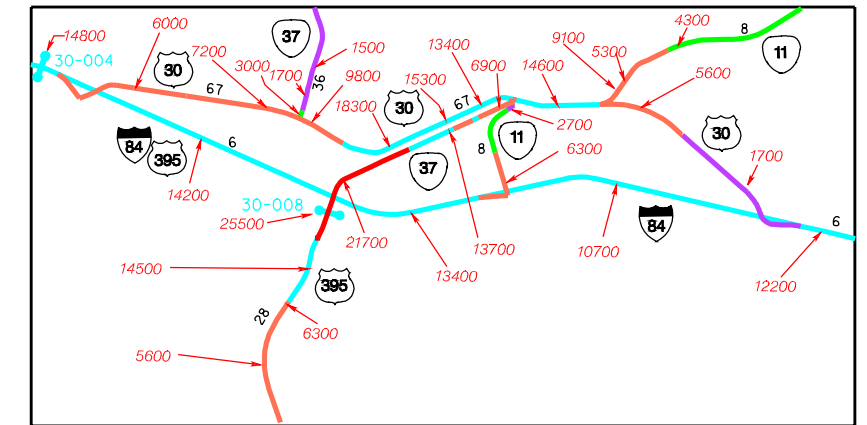
THE DALLES



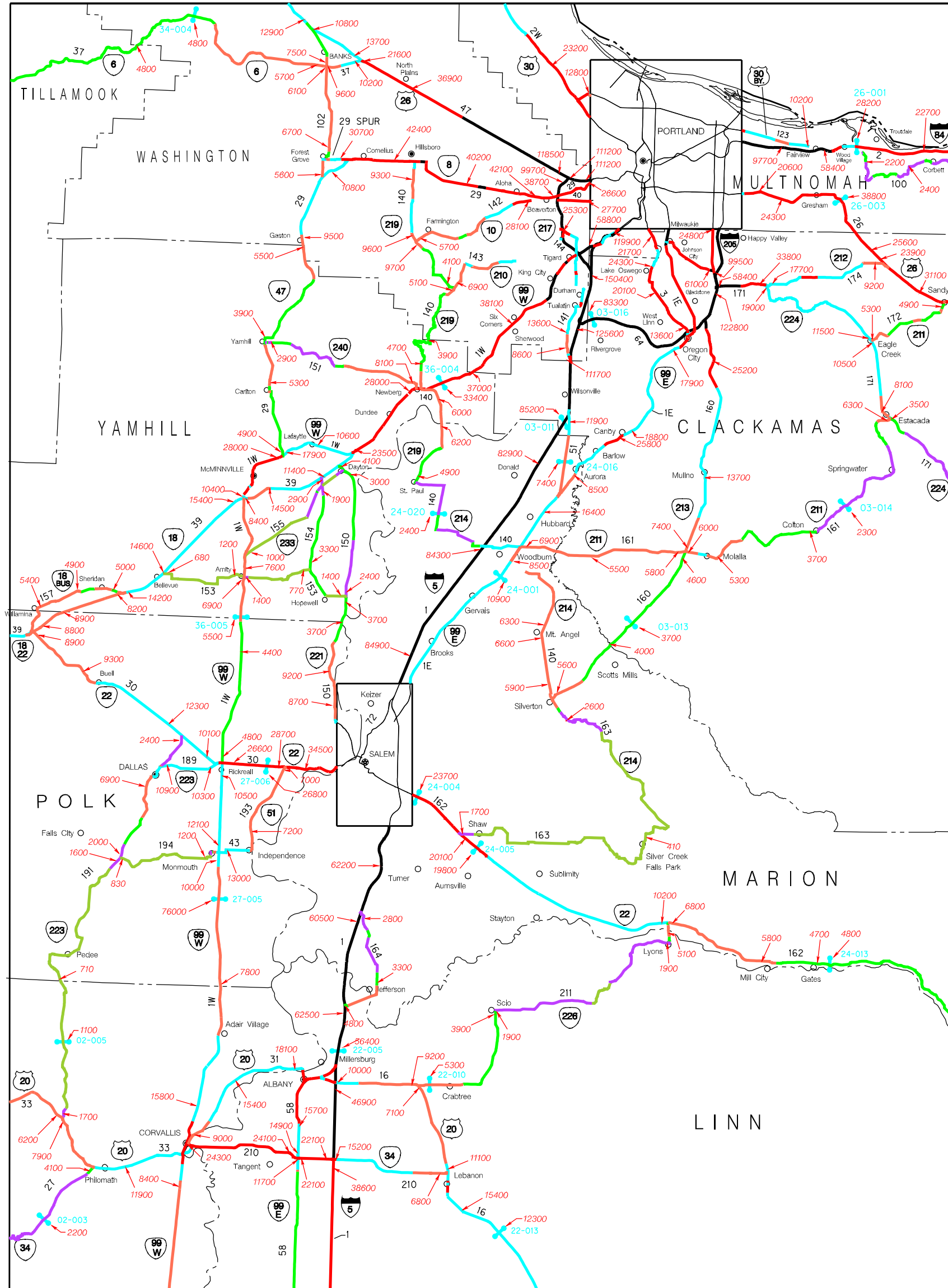
PORTLAND



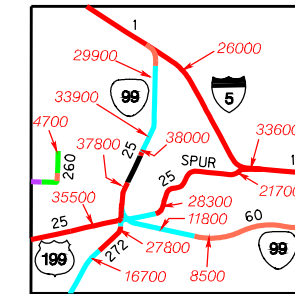
PENDLETON



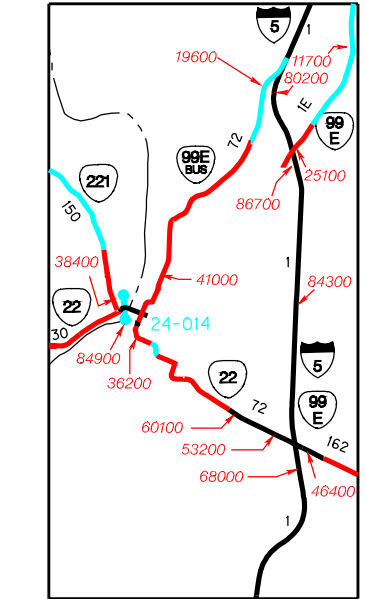
WILLAMETTE VALLEY



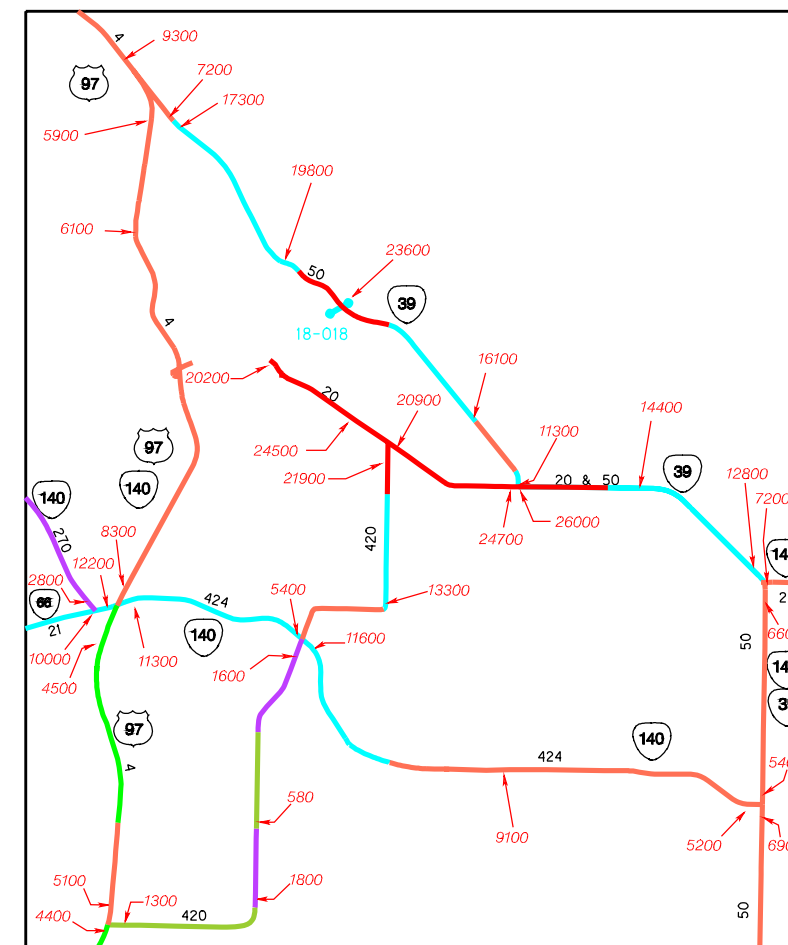
GRANTS PASS



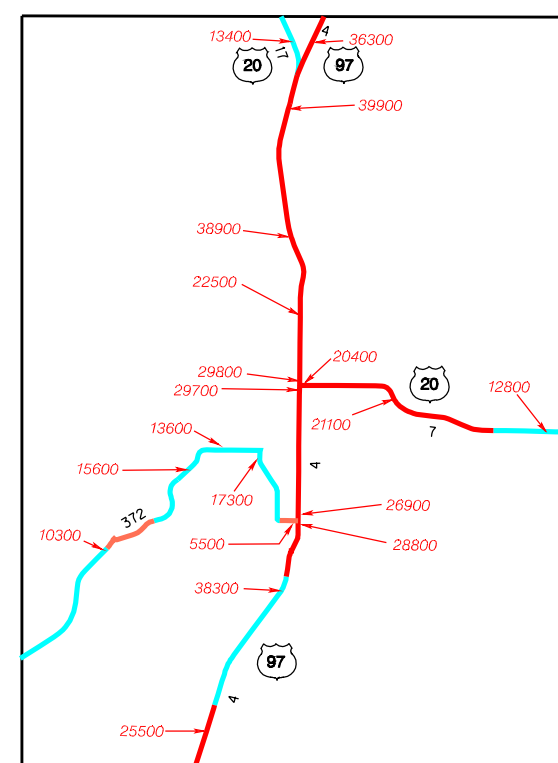
SALEM - KEIZER



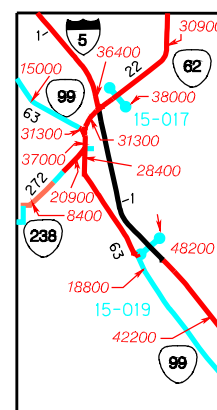
KLAMATH FALLS




BEND



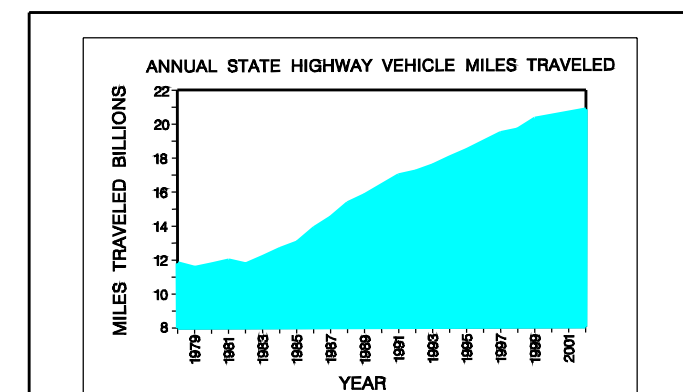
MEDFORD



2002
TRAFFIC FLOW MAP
OREGON STATE HIGHWAY SYSTEM
VOLUMES SHOWN ARE ALL VEHICLE
AVERAGE DAILY TRAFFIC



- Permanent Traffic Recorder Station
- 24-016 Station No.
- County Station
- ADT Volume
- 104 State Highway No.
- ORE. Route
- U.S. Route
- Interstate Route



2002 MILEAGE AND VMT SUMMARY

Category	State Highways	Other Roads (County, City, Tribal, Etc.)	Oregon Total
Mileage (Billion Miles)	7,476 (11.2%)	60,165 (88.8%)	67,641
ADT Volume (Billion AVMT)	20.8 (80.4%)	13.7 (39.6%)	34.6

From Highway Performance Monitoring System
(BLM mileage removed from this years calculations.)

ENLARGEMENT