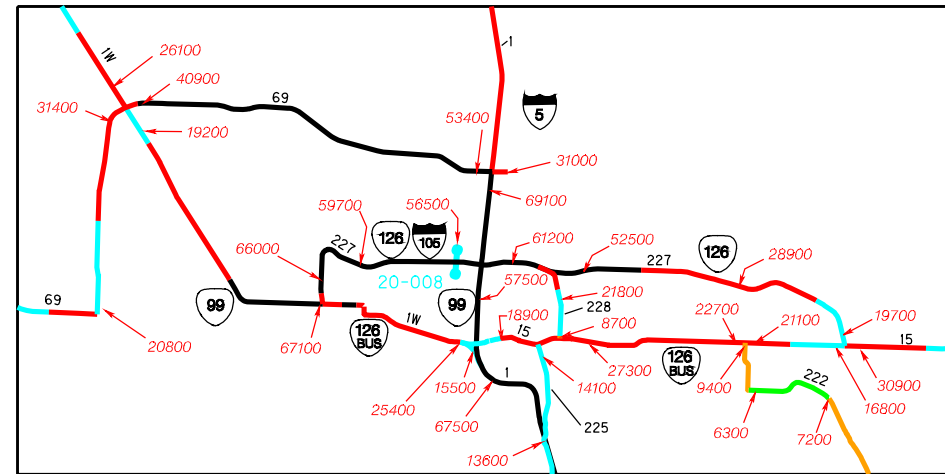
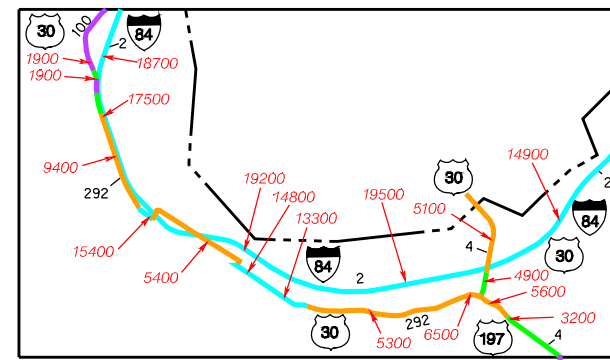


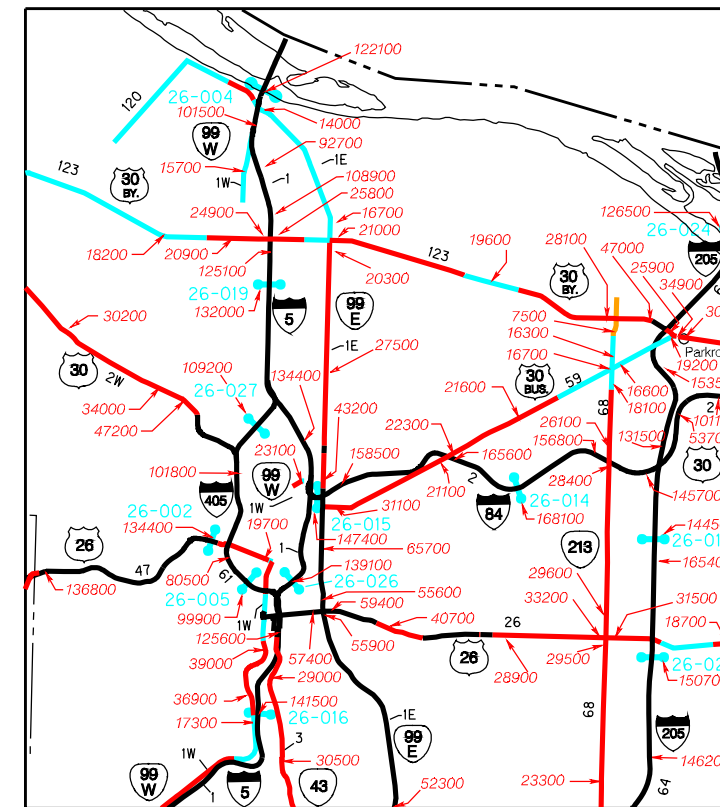
EUGENE - SPRINGFIELD



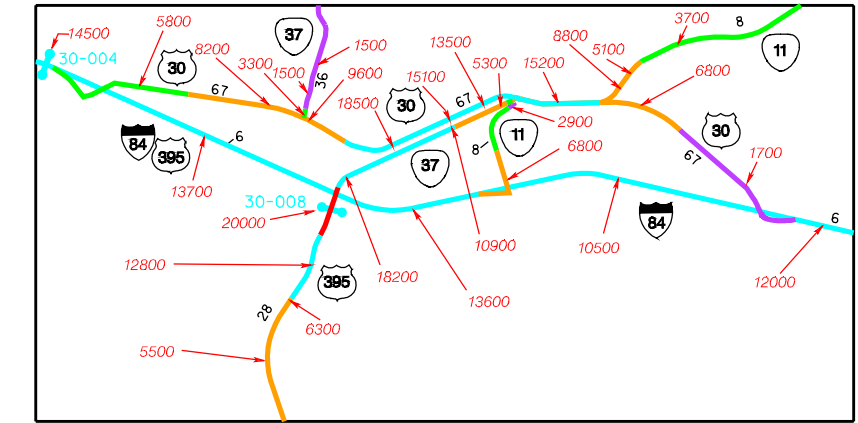
THE DALLES



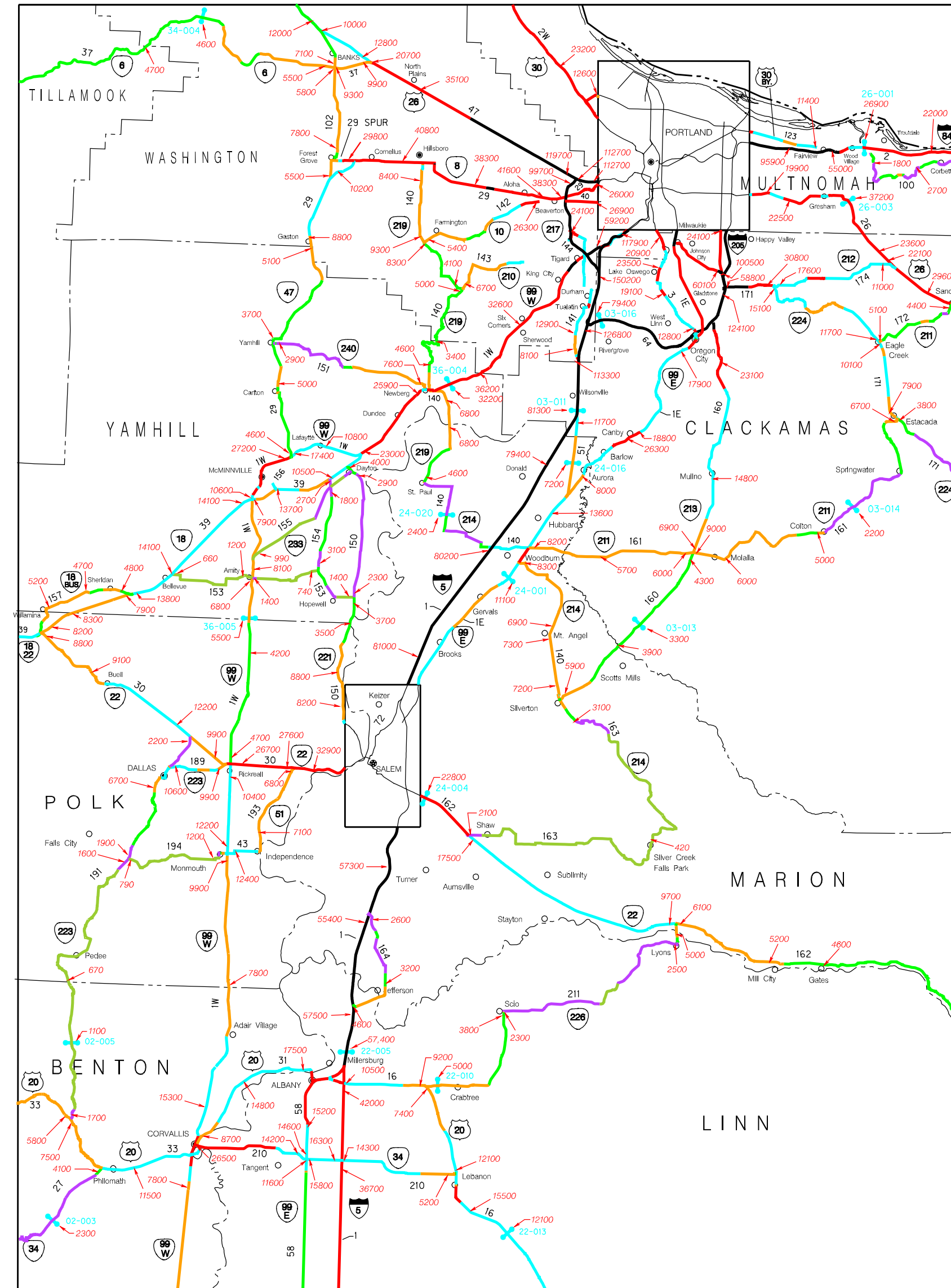
PORTLAND



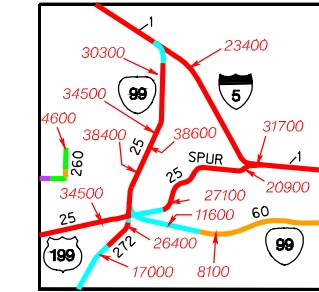
PENDLETON



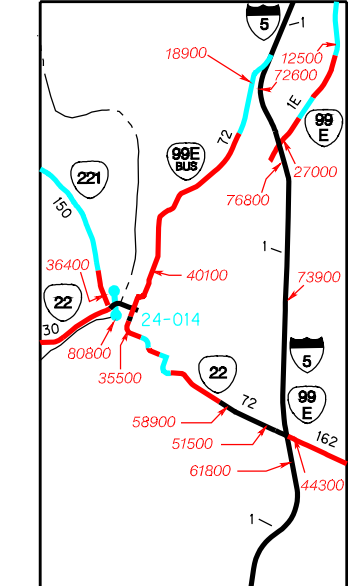
WILLAMETTE VALLEY



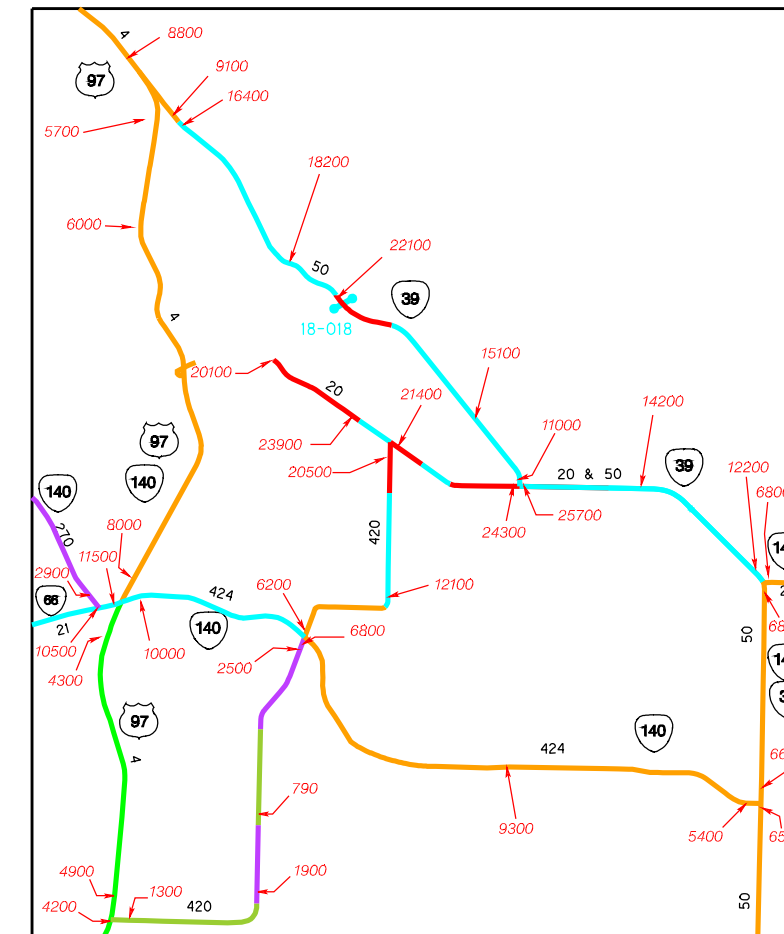
GRANTS PASS



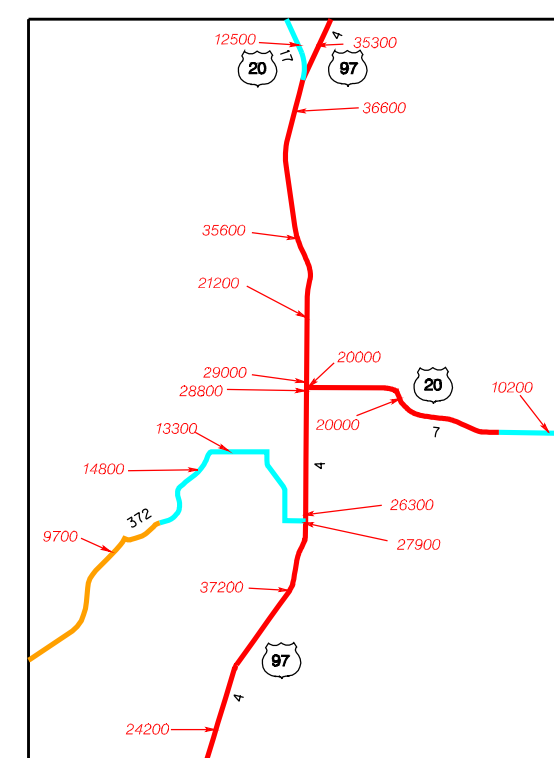
SALEM - KEIZER



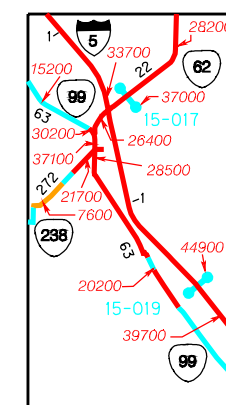
KLAMATH FALLS




BEND



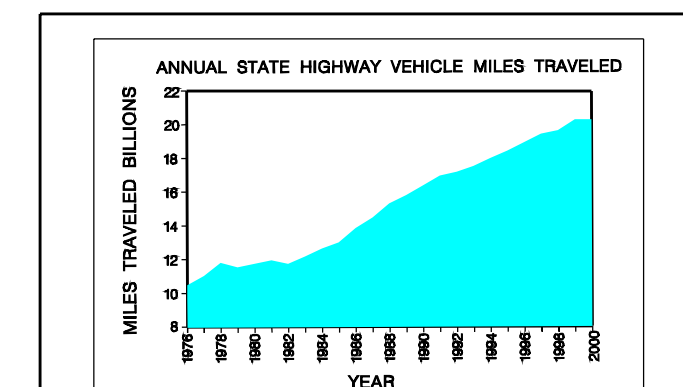
MEDFORD



2000  
TRAFFIC FLOW MAP  
OREGON STATE HIGHWAY SYSTEM  
VOLUMES SHOWN ARE ALL VEHICLE  
AVERAGE DAILY TRAFFIC



- Permanent Traffic Recorder Station
- Station No. (e.g., 24-016)
- County
- Station
- ADT Volume (e.g., 6000)
- State Highway No. (e.g., 104)
- ORE. Route
- U.S. Route
- Interstate Route



2000 MILEAGE AND VMT SUMMARY  
 State Highways 7,499 (11.2%) road miles = 20.5 (80.5%) Billion AVMT  
 Other Roads 59,399 (88.8%) road miles = 13.4 (39.5%) Billion AVMT  
 Oregon Total 66,898 road miles = 33.9 Billion AVMT  
 From Highway Performance Monitoring System  
 (BLM mileage removed from this years calculations.)

ENLARGEMENT