




Published by

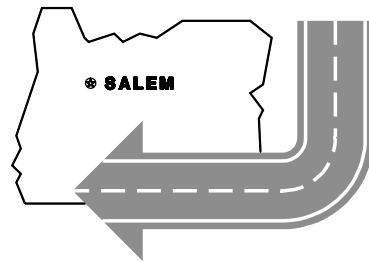
Transportation Data Section
Road Inventory & Classification Services

http://www.oregon.gov/ODOT/TD/TDATA/rics/PublicRoadsInventory.shtml#Oregon_Mileage_Report

July 2006



2005
**Oregon
Mileage
Report**



Prepared by:
Road Inventory & Classification
Services
in cooperation with the
U.S. Department of Transportation
Federal Highway Administration
July, 2006

These and other mileage statistics
may be obtained from:

Transportation Development Division
Transportation Data Section
555 13th St. NE, Suite 2
Salem, Oregon 97301-4178
Phone (503) 986-4251
www.oregon.gov/ODOT/TD/TDATA

Table of Contents

2 Introduction

3 Definitions

Summary Reports

4 Summary of Mileages

5 Summary by County

7 State Mileage (White)

8 Posted Route No. to State Hwy. No.

10 State Hwy. No. to Posted Route No.

12 Oregon State Highway System

13 State Highway System Mileage

14 Highway Mileage by County

25 Highway Mileage by Highway

71 Highway Mileage by ODOT Region

94 Highway Mileage by ODOT District

126 Campus

127 Fish and Wildlife

127 State Institutions

128 State Forest

129 Other Local Agencies

130 State Park

131 County Mileage (Green)

132 County Roads

137 Municipal Extensions

145 Local Access Roads

147 City Mileage (Yellow)

148 City Streets

159 Miscellaneous Mileage (Blue)

160 Army Corp of Engineers

160 Bureau of Indian Affairs

161 Bureau of Land Management

162 Military

162 National Park Service

162 Other Federal Agencies

163 U.S. National Forest

Introduction

The Oregon Mileage Report is the Oregon Department of Transportation's official report of public road mileage. This publication is updated annually and is a snapshot of public road mileage as reported by Oregon counties, cities and miscellaneous agencies as of December 31, 2005.

The Oregon Mileage Report is available online at:

http://www.oregon.gov/ODOT/TD/TDATA/rics/PublicRoadsInventory.shtml#Oregon_Mileage_Report

Other data about Oregon's transportation system is also available on the web at:

<http://www.oregon.gov/ODOT/TD/TDATA/index.shtml>

It is our goal to continuously improve this document and we encourage your feedback. If you have questions or suggestions for this report please contact either:

Jennifer K. Campbell, HPMS Coordinator
503-986-4138 or jennifer.k.campbell@odot.state.or.us

Heather L. King, Road Inventory and Classification Services Unit Manager
503-986-4157 or heather.l.king@odot.state.or.us

Or you can write to:

Road Inventory and Classification Services
555 13th St NE, Suite 2
Salem, Oregon 97301-4178

DEFINITIONS

ADD-MILE

Milepoints Having Increasing Values in the Direction of Travel. All Roadways that are not Non-Add

ASPHALT (AC)

A Mixture of Mineral Aggregate and Bituminous Materials Used in Pavement Structure

CONCRETE

A Portland Cement Concrete, Aggregate and Water Used in Pavement Structure

CONNECTION

Road Connecting a State Highway to Other Roadway System

DISTRICT

Identifies an ODOT Maintenance District

FRONTAGE ROAD

A Secondary Road Generally Parallel to a Highway Providing Service to Adjacent Property Owners and for Access Control

GRADED

"Natural Earth Aligned and Graded to Permit Reasonably Convenient use by Motor Vehicles and with Drainage Systems sufficient to Prevent Serious Impairment of the Road by Surface Water" *

GRAVEL

"Consists of Mixed Soil, Stabilized Soil, Gravel or Stone" *

LANE

A Portion of a Roadway Indicated by Pavement Markings Designated for Travel by One Line of Vehicles in One Direction

LANEMILE

The Product of Distance Times Number of Lanes

MILEPOINT

Number of Miles from the Beginning of the Road after Additions and or Subtractions due to Milepoint Equations

MUNICIPAL EXTENSION

A Portion of a County Road That Lies Within the Limits of an Incorporated City

NON-ADD MILE

Roadways with one Direction of Travel and Milepoints that Decrease in the Direction of Travel

OIL MAT

An Earth or Gravel Road to Which has been Added a Bituminous Surface With or Without a Seal Coat

REGION

Identifies an ODOT Maintenance Region

UNIMPROVED

"Natural Surface and Maintained to Permit Bare Passability for Motor Vehicles"* May have been Bladed and Minor Improvements may have been made locally

CERTIFIED PUBLIC ROAD MILES

Total Road Miles Certified to FHWA which are Public Roads under the Jurisdiction of and Maintained by a Public Authority and Open to Travel by 2-Wheel Drive Passenger Vehicles

STATE HIGHWAY MILEAGE

Reported as Lane Mileage and as Centerline Mileage. (All other road Jurisdiction mileage is reported as Centerline Mileage only.)

State highway centerline mileage is the number of miles of two-way roads. A road with a lane in each direction, a road with two lanes in each direction and a turn lane in the middle, or a divided freeway with four lanes in each direction all count equally in terms of centerline mileage. Centerline mileage for roadways other than State Highway may also include one way and one lane roads.

Lane mileage counts a mile for each lane. Thus a mile of street with a lane in each direction counts as two lane miles.

*Federal Highway HPMS Manual

SUMMARY OF MILEAGES

Primitive Mileage not included.

State Highway System Mileage

Total Add Miles	7,426.45
Connection & Frontage =	<u>617.14</u>
Total State Highway System =	8,043.59

	Miles	C & F	Lanemiles
Baker	302.15	15.28	755.33
Benton	120.14	3.24	265.28
Clackamas	221.53	32.36	706.19
Clatsop	166.60	5.43	376.14
Columbia	93.02	3.34	229.99
Coos	161.05	5.55	406.33
Crook	166.49	0.06	321.62
Curry	109.33	5.16	263.91
Deschutes	222.55	15.84	566.34
Douglas	328.97	44.77	973.14
Gilliam	134.62	6.36	348.26
Grant	233.44	0.99	472.75
Harney	292.66	1.23	601.79
Hood River	89.58	13.28	262.10
Jackson	276.33	35.84	783.15
Jefferson	95.37	0.50	220.33
Josephine	133.97	19.12	391.52
Klamath	382.86	10.89	840.21
Lake	306.27	0.09	616.80
Lane	436.92	45.48	1,168.58
Lincoln	173.35	7.13	387.34
Linn	249.58	26.21	715.49
Malheur	398.32	12.84	874.39
Marion	208.11	45.65	688.06
Morrow	176.89	8.91	420.45
Multnomah	167.98	86.91	845.90
Polk	120.31	5.03	287.27
Sherman	115.75	10.71	288.09
Tillamook	146.47	0.51	314.20
Umatilla	383.52	55.20	1,091.74
Union	195.98	34.48	538.66
Wallowa	117.38	0.62	237.33
Wasco	244.01	11.48	598.36
Washington	153.00	39.88	540.80
Wheeler	155.14	0.66	313.33
Yamhill	146.81	6.11	337.27

Total Interstate miles = 729.57

By Region

Region 1.....	890.32
Region 2	1,937.10
Region 3	1,134.17
Region 4	1,852.76
Region 5	2,229.24

By District

District 1.....	276.42
District 2A.....	374.26
District 2B.....	221.66
District 2C.....	294.40
District 3.....	545.67
District 4.....	619.49
District 5.....	495.52
District 7.....	577.73
District 8.....	556.44
District 9.....	545.12
District 10.....	815.11
District 11.....	502.22
District 12.....	765.40
District 13.....	562.17
District 14.....	891.98

Total Miles include State Highway Connections & Frontage Roads

Total Miles	86,818
Certified Public Road Miles.....	64,543

Certified Mileage does not include primitive and BLM roads.

City Owned Mileage

Total Mileage 10,255.52

By County

Baker	116.54	Douglas	241.35
Benton	245.54	Gilliam	25.13
Clackamas	750.11	Grant	63.92
Clatsop	154.30	Harney	52.11
Columbia	123.10	Hood River ..	36.67
Coos	218.92	Jackson	544.30
Crook	53.38	Jefferson	90.56
Curry	61.07	Josephine	149.94
Deschutes.....	509.58	Klamath	160.84

2005 OREGON MILEAGE REPORT

Other State Mileage

Total Mileage	4,613.91
Campus	44.86
Fish and Wildlife	43.00
State Forests	4,140.28
State Institutions	37.78
State Parks	252.05
Other Local Agencies	95.94

County Mileage

Total Mileage	33,332.01
County Rural Roads	26,287.60
County Within a City.....	595.76
Total	26,883.36
Local Access	6,448.65

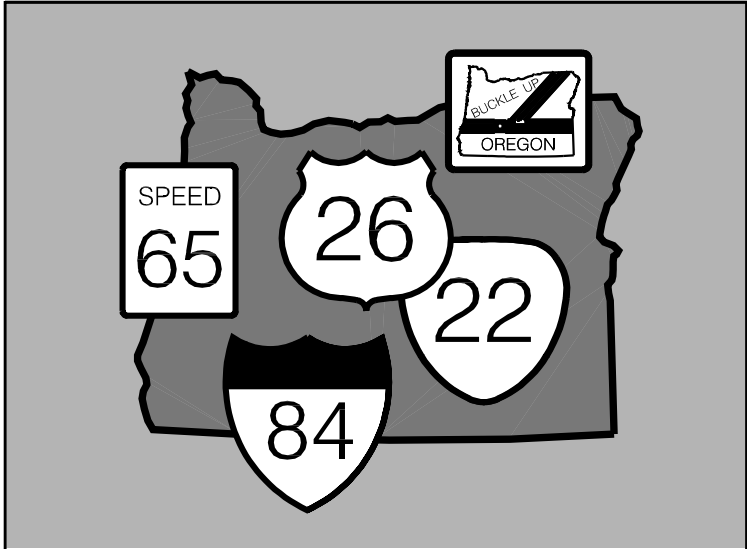
Miscellaneous Agencies

Total Mileage	30,573.42
By Agency	
Army Corps of Engineers	114.61
Indian Affairs	772.90
BLM	21,788.00
Military	2.92
National Parks	109.27
Other Federal Agencies	287.72
U.S. National Forest	7,498.00

Lake	20.26	Sherman	20.60
Lane	938.53	Tillamook	90.36
Lincoln	168.82	Umatilla	253.05
Linn	353.56	Union	151.00
Malheur	117.55	Wallowa	40.34
Marion	792.57	Wasco	103.28
Morrow	60.40	Washington ..	810.06
Multnomah	2,255.88	Wheeler	13.85
Polk	222.68	Yamhill	245.37

2005 MILEAGE SUMMARY BY COUNTY

County	City	County			State	Other State					Miscellaneous Agency						Total		
	City Streets	County Rural Roads	County Rds Inside Cities	Local Access	State Highway	Campus	State Fish and Wildlife	State Institution	State Forest	State Park	Other Local Agency	Army Corps of Engineers	Indian Affairs	BLM	Military	National Park		Other Federal Agency	U.S. National Forest
Baker	116.54	904.27	0.00	12.21	317.43					2.00				359.00				268.00	1,979.45
Benton	245.54	437.53	22.66	78.96	123.38	7.02			68.26	0.30				280.00			3.36	14.00	1,281.01
Clackamas	750.11	1,334.36	81.27	108.00	253.89	2.94			57.45	8.90	0.20		25.00	372.00				309.00	3,303.12
Clatsop	154.30	222.34	7.55	9.20	172.03				921.33	44.85	2.00				0.13	1.33	10.00		1,545.06
Columbia	123.10	521.81	17.68	18.43	96.36		5.90		69.82	1.50				49.00					903.60
Coos	218.92	533.24	9.49	59.23	166.60	2.64		1.00	331.11	12.40	2.00		10.00	860.00				82.00	2,288.63
Crook	53.38	516.78	5.52	104.00	166.55					3.30				291.00	2.24			180.00	1,322.77
Curry	61.07	223.98	5.65	40.77	114.49				6.05	13.15	3.70			234.00				327.00	1,029.86
Deschutes	509.58	992.00	0.00	509.05	238.39	1.55				29.20				336.00	0.55			274.00	2,890.32
Douglas	241.35	1,098.48	31.79	334.96	373.74				252.13	1.00				3,932.00			3.05	552.00	6,820.50
Gilliam	25.13	400.68	1.13	0.36	140.98														568.28
Grant	63.92	493.17	1.99	383.02	234.43					0.40				91.00		15.20		1,029.00	2,312.13
Harney	52.11	813.90	0.00	1,499.10	293.89					1.10	52.00		2.60	3,707.00			66.00	339.00	6,826.70
Hood River	36.67	208.60	1.80	35.89	102.86					2.90	2.96							36.00	427.68
Jackson	544.30	912.00	35.91	121.15	312.17	2.54	2.00		13.90	12.25	1.50	7.00		2,200.00			3.40	432.00	4,600.12
Jefferson	90.56	598.06	5.72	210.26	95.87					10.60	1.00		286.00					93.00	1,391.07
Josephine	149.94	560.12	19.82	129.73	153.09	1.30			23.10	1.10				1,424.00		1.82		155.00	2,619.02
Klamath	160.84	859.85	7.58	891.82	393.75	4.64	2.00		259.00	3.20	0.50		5.00	580.00		83.64		875.00	4,126.82
Lake	20.26	704.72	0.70	387.71	306.36		12.50			1.40				2,011.00			169.00	670.00	4,283.65
Lane	938.53	1,410.00	31.12	145.00	482.40	4.88		5.79	58.00	13.80		42.86		1,739.00				437.00	5,308.38
Lincoln	168.82	335.00	10.60	90.48	180.48				149.59	14.70	0.93		2.00	125.00				31.00	1,108.60
Linn	353.56	1,088.10	26.81	35.21	275.79	1.45			138.55	1.90		17.00		508.00				199.00	2,645.37
Malheur	117.55	1,730.80	1.63	377.87	411.16	0.50		6.00		1.50			8.30	1,858.00				2.00	4,515.31
Marion	792.57	1,087.02	27.62	68.80	253.76	2.20		19.09	126.90	34.10		7.00	1.00	107.00			0.45	72.00	2,599.51
Morrow	60.40	961.07	0.92	9.69	185.80						7.10							62.00	1,286.98
Multnomah	2,255.88	277.20	72.97	100.00	254.89	7.61	1.80	0.85		8.35	11.10	3.20		13.00			7.76	32.00	3,046.61
Polk	222.68	498.75	2.16	32.12	125.34	1.18			57.94	1.50			4.00	189.00			2.30		1,136.97
Sherman	20.60	455.03	2.50	1.07	126.46					0.40	2.59	20.00							628.65
Tillamook	90.36	324.97	9.76	42.84	146.98				1,383.22	6.20	3.25			203.00				10.00	2,220.58
Umatilla	253.05	1,655.11	17.06	183.01	438.72	2.50		5.05		5.10	3.21	9.00	18.00	29.00			22.40	227.00	2,868.21
Union	151.00	589.34	5.87	17.88	230.46	0.86	0.50			1.35				3.00				323.00	1,323.26
Wallowa	40.34	677.12	2.87	7.51	118.00					7.20				3.00				332.00	1,188.04
Wasco	103.28	665.45	8.93	92.41	255.49		18.30			2.20	1.00	8.55	389.00	33.00				60.00	1,637.61
Washington	810.06	1,276.00	109.82	126.00	192.88	1.05			223.93	2.50	0.90			26.00					2,769.14
Wheeler	13.85	259.11	0.51	135.54	155.80					1.20				34.00		7.28		68.00	675.29
Yamhill	245.37	661.64	8.35	49.37	152.92					0.50			22.00	192.00				8.00	1,340.15
Total	10,255.52	26,287.60	595.76	6,448.65	8,043.59	44.86	43.00	37.78	4,140.28	252.05	95.94	114.61	772.90	21,788.00	2.92	109.27	287.72	7,498.00	86,818.45



State Mileage

2005 CROSS REFERENCE TABLE OF HIGHWAY ROUTE NUMBER TO STATE HIGHWAY NUMBER

INTERSTATE	HIGHWAY NAME	HWY. #	US ROUTE	HIGHWAY NAME	HWY. #	OR ROUTE	HIGHWAY NAME	HWY #
I-5	Pacific Highway	1	US 30 Bypass	Northeast Portland	123	OR 37	Pendleton-John Day	28
I-82	McNary	70	US 395	Columbia River	2	OR 37	Pendleton-Cold Springs	36
I-84	Columbia River	2	US 395	John Day	5	OR 38	Umpqua	45
I-84	Old Oregon Trail	6	US 395	Old Oregon Trail	6	OR 39	Klamath Falls-Lakeview	20
I-84	Baker-Copperfield	12	US 395	Central Oregon	7	OR 39	Klamath Falls-Malin	50
I-84	Historic Columbia River	100	US 395	Fremont	19	OR 39	Hatfield	426
I-105	Eugene-Springfield Highway	227	US 395	Pendleton-John Day	28	OR 42	Coos Bay-Roseburg	35
I-205	East Portland Freeway	64	US 395	John Day-Burns	48	OR 42S	Coquille-Bandon	244
I-205	Clackamas	171	US 395	Lakeview-Burns	49	OR 43	Oswego	3
I-405	Stadium	61	US 395	Umatilla-Stanfield	54	OR 46	Oregon Caves	38
			US 395	McNary	70	OR 47	Tualatin Valley	29
US ROUTE	HIGHWAY NAME	HWY. #	US 730	Columbia River	2	OR 47	Sunset	47
US 101	Oregon Coast	9	US 95	I.O.N	456	OR 47	Nehalem	102
US 101	Carpenterville	255	US 95S	Olds Ferry-Ontario	455	OR 47	Mist-Clatskanie	110
US 101 Bus.	Nehalem	102	US 97	The Dalles-California	4	OR 51	Monmouth-Independence	43
US 101 Bus.	Warrenton-Astoria	105	US 97	Sherman	42	OR 51	Independence	193
US 197	The Dalles-California	4	US 97 Bus.	McKenzie-Bend	17	OR 52	Olds Ferry-Ontario	455
US 199	Redwood	25	US 97 Bus.	Klamath Falls-Lakeview	20	OR 53	Necanicum	46
US 20	Pacific Highway West	1W [91]	US 97 Bus.	Klamath Falls-Malin	50	OR 58	Willamette	18
US 20	Central Oregon	7				OR 62	Crater Lake	22
US 20	McKenzie	15	OR ROUTE	HIGHWAY NAME	HWY #	OR 66	Green Springs	21
US 20	Santiam	16	OR 3	Enterprise-Lewiston	11	*OR 69	Beltline	69
US 20	McKenzie-Bend	17	OR 6	Wilson River	37	OR 70	Dairy-Bonanza	23
US 20	Albany-Corvallis	31	OR 7	Baker-Copperfield	12	OR 74	Heppner	52
US 20	Corvallis-Newport	33	OR 7	La Grande-Baker	66	OR 78	Steens	442
US 20	Albany-Junction City	58	OR 7	Whitney	71	OR 82	Wallowa Lake	10
US 20	Corvallis-Lebanon	210	OR 8	Tualatin Valley	29	OR 86	Baker-Copperfield	12
US 26	The Dalles-California	4	OR 10	Pacific Highway West	1W [91]	*OR 86S	Baker-Copperfield	12
US 26	John Day	5	OR 10	Beaverton-Hillsdale	40	OR 99	Pacific Highway	1
US 26	Central Oregon	7	OR 10	Farmington	142	OR 99	Pacific Highway West	1W [91]
US 26	Mt. Hood	26	OR 10	Oregon-Washington	8	OR 99	Willamette	18
US 26	Ochoco	41	OR 11	Pendleton	67	OR 99	Redwood	25
US 26	Sunset	47	OR 18	Salmon River	39	OR 99	Coos Bay-Roseburg	35
US 26	Warm Springs	53	OR 18 Bus.	Willamina-Sheridan	157	OR 99	Umpqua	45
US 26	Stadium Freeway	61	OR 19	John Day	5	OR 99	Rogue River	60
US 26	Nehalem	102	OR 19	Wasco-Heppner	300	OR 99	Rogue Valley	63
US 26	Madras-Prineville	360	OR 22	Willamina-Salem	30	OR 99	North Umpqua	138
US 30	Pacific	1	OR 22	Three Rivers	32	OR 99	Goshen-Divide	226
US 30	Columbia River	2	OR 22	Salmon River	39	OR 99	Sams Valley	271
US 30	Lower Columbia River	2W [92]	OR 22	Salem	72	OR 99E	Pacific	1
US 30	The Dalles-California	4	OR 22	North Santiam	162	OR 99E	Pacific Highway East	1E [81]
US 30	Old Oregon Trail	6	OR 27	Crooked River	14	OR 99E	Albany-Junction City	58
US 30	Oregon Washington	8	OR 31	Fremont	19	OR 99E	Hillsboro-Silverton	140
US 30	Stadium	61	OR 34	Pacific Highway West	1W [91]	OR 99E Bus.	Salem	72
US 30	La Grande-Baker	66	OR 34	Alsea	27	OR 99W	Pacific Highway West	1W [91]
US 30	Pendleton	67	OR 34	Corvallis-Newport	33	OR 99W	Hillsboro-Silverton	140
US 30	Historic Columbia River	100	OR 34	Corvallis-Lebanon	210	OR 99W	Bellevue-Hopewell	153
US 30	Mosier-The Dalles	292	OR 35	Mt. Hood	26	*OR 103	Fishhawk Falls	103
US 30	Huntington	449	OR 35	Historic Columbia River	100	OR 104	Fort Stevens	104
US 30	Olds Ferry-Ontario	455	OR 36	Territorial	200	*OR 104S	Fort Stevens	104
US 30 Bus.	Olds Ferry-Ontario	455	OR 36	Mapleton-Junction City	229	*OR 120	Swift	120

2005 CROSS REFERENCE TABLE OF HIGHWAY ROUTE NUMBER TO STATE HIGHWAY NUMBER

OR ROUTE	HIGHWAY NAME	HWY #	OR ROUTE	HIGHWAY NAME	HWY #	OR ROUTE	HIGHWAY NAME	HWY #
OR 126	Pacific Highway West	1W [91]	OR 211	Woodburn-Estacada	161	*OR 331	Umatilla Mission	331
OR 126	McKenzie	15	OR 211	Clackamas	171	*OR 332	Sunnyside-Umapine	332
OR 126	Santiam	16	OR 211	Eagle Creek-Sandy	172	*OR 334	Athena-Holdman	334
OR 126	Ochoco	41	OR 212	Clackamas	171	*OR 335	Havana-Helix	335
OR 126	Florence-Eugene	62	OR 212	Clackamas-Boring	174	*OR 339	Freewater	339
OR 126	Beltline	69	OR 213	East Portland Freeway	64	*OR 350	Little Sheep Creek	350
OR 126	Clear Lake-Belknap Springs	215	OR 213	Cascade (N. Section)	68	*OR 351	Joseph-Wallowa Lake	351
OR 126	Eugene-Springfield	227	OR 213	Cascade (S. Section)	160	*OR 361	Culver	361
OR 126 Bus.	Pacific Highway West	1W [91]	OR 213	Clackamas	171	*OR 370	O'Neil	370
OR 126 Bus.	McKenzie	15	OR 214	Pacific Highway East	1E [81]	OR 380	Paulina	380
*OR 130	Little Nestucca	130	OR 214	Hillsboro-Silverton	140	OR 402	Kimberly-Long Creek	402
OR 131	Netarts	131	OR 214	Silver Creek Falls	163	*OR 410	Sumpter	410
OR 138	Pacific Highway	1	OR 216	The Dalles-California	4	*OR 413	Halfway-Cornucopia	413
OR 138	North Umpqua	138	OR 216	Wapinitia	44	*OR 414	Pine Creek	414
OR 138	Elkton-Sutherlin	231	OR 216	Sherars Bridge	290	*OR 422	Chiloquin	422
OR 140	Fremont	19	OR 217	Beaverton-Tigard	144	*OR 422S	Chiloquin	422
OR 140	Klamath Falls-Lakeview	20	OR 218	Shaniko-Fossil	291	*OR 429	Crescent Lake	429
OR 140	Green Springs	21	OR 219	Pacific Highway West	1W [91]	*OR 451	Val-West	451
OR 140	Klamath Falls-Malin	50	OR 219	Hillsboro-Silverton	140	*OR 452	Succor Creek	450
OR 140	Lake of the Woods	270	OR 221	Salem-Dayton	150	*OR 453	Adrian-Arena Valley	453
OR 140	South Klamath Falls	424	*OR 222	Springfield-Creswell	222	*OR 454	Adrian-Caldwell	454
OR 140	Warner	431	OR 223	Dallas-Rickreall	189	OR 501	Alsea-Deadwood	201
*OR 141	Beaverton-Tualatin	141	OR 223	Kings Valley	191	OR 528	Springfield	228
*OR 153	Bellevue-Hopewell	153	OR 224	East Portland Freeway	64	OR 540	Cape Arago	240
*OR 154	Lafayette	154	OR 224	Clackamas	171	*OR 542	Powers	242
*OR 164	Jefferson	164	*OR 225	McVay	225	OR 551	Wilsonville-Hubbard	51
*OR 173	Timberline	173	OR 226	Albany-Lyons	211			
*OR 180	Eddyville-Blodgett	180	*OR 227	Tiller-Trail	230			
*OR 182	Otter Rock	182	OR 228	Halsey-Sweet Home	212			
*OR 194	Monmouth	194	OR 229	Siletz	181			
*OR 200	Territorial	200	OR 230	West Diamond Lake	233			
OR 201	Central Oregon	7	OR 233	Salmon River	39			
OR 201	Succor Creek	450	OR 233	Lafayette	153			
OR 201	Olds Ferry-Ontario	455	OR 233	Amity-Dayton	155			
OR 202	Nehalem	102	OR 234	Sams Valley	271			
OR 203	Old Oregon Trail	6	OR 237	Cove	342			
OR 203	La Grande-Baker	66	OR 238	Jacksonville	272			
OR 203	Medical Springs	340	OR 240	Yamhill-Newberg	151			
OR 204	Weston-Elgin	330	*OR 241	Coos River	241			
OR 205	Frenchglen	440	OR 242	McKenzie	15			
OR 206	John Day	5	OR 244	Ukiah-Hilgard	341			
OR 206	Wasco-Heppner	300	OR 245	Dooley Mountain	415			
OR 206	Celilo-Wasco	301	*OR 250	Cape Blanco	250			
OR 207	John Day	5	*OR 251	Port Orford	251			
OR 207	Heppner	52	*OR 255	Oregon Coast	9			
OR 207	Wasco-Heppner	300	*OR 255	Carpenterville	255			
OR 207	Lexington-Echo	320	OR 260	Rogue River Loop	260			
OR 207	Heppner-Spray	321	OR 273	Siskiyou	273			
OR 207	Hermiston	333	*OR 281	Hood River	281			
OR 207	Service Creek-Mitchell	390	*OR 282	Odell	282			
OR 210	Scholls	143	*OR 293	Antelope	293			

* Unposted Route

This cross reference lists the Highway Route Number, Highway Name and State Highway Number. A state highway may traverse all or a portion of a Highway Route Number.

2005 CROSS REFERENCE TABLE OF STATE HIGHWAY NUMBER TO ROUTE NUMBERS

Hwy. #	Highway Name	Posted Route Number(s)	Hwy. #	Highway Name	Posted Route Number(s)
1	Pacific Highway	I-5, OR138, OR99, OR99E, US30	51	Wilsonville-Hubbard	OR551
1E [81]	Pacific Highway East	OR214, OR99E	52	Heppler	OR207, OR74
1W [91]	Pacific Highway West	OR10, OR126, OR126B, OR219, OR34, OR99, OR99W, US20	53	Warm Springs	US26
2	Columbia River	I-84, US30, US395, US730	54	Umatilla-Stanfield	US395
2W [92]	Lower Columbia River	US30	58	Albany-Junction City	OR99E, US20
3	Oswego	OR 43	60	Rogue River	OR99
4	The Dalles-California	OR216, US197, US26, US30, US97	61	Stadium	I-405, US26, US30
5	John Day	OR19, OR206, OR207, US26, US395	62	Florence-Eugene	OR126
6	Old Oregon Trail	I-84, OR203, US30, US395	63	Rogue Valley	OR99
7	Central Oregon	OR201, US20, US26, US395	64	East Portland Freeway	I-205, OR213, OR224
8	Oregon-Washington	OR11, US30	66	La Grande-Baker	OR203, OR237, OR7, US30
9	Oregon Coast	*OR255, US101	67	Pendleton	OR11, OR37, US30
10	Wallowa Lake	OR82	68	Cascade (N. Section)	OR213
11	Enterprise-Lewiston	OR3	69	Beltline	OR126, *OR69
12	Baker-Copperfield	I-84, OR7, OR86, *OR86S	70	McNary	I-82, US395
14	Crooked River	OR27	71	Whitney	OR7
15	McKenzie	OR126, OR126B, OR242, US20	72	Salem	OR22, *OR99EB
16	Santiam	OR126, US20	100	Historic Columbia River	I-84, OR35, US30
17	McKenzie-Bend	US20, US97B	102	Nehalem	OR202, OR47, US101B, US26
18	Willamette	OR58, OR99	103	Fishhawk Falls	*OR103
19	Fremont	OR140, OR31, US395	104	Ft. Stevens	OR104, *OR104S
20	Klamath Falls-Lakeview	OR140, OR39, US97B	105	Warrenton-Astoria	US101B
21	Green Springs	OR140, OR66	110	Mist-Clatskanie	OR47
22	Crater Lake	OR62	120	Swift	*OR120
23	Dairy-Bonanza	OR70	123	Northeast Portland	US30BY
25	Redwood	OR99, US199	130	Little Nestucca	*OR130
26	Mt. Hood	OR35, US26	131	Netarts	OR131
27	Alsea	OR34	138	North Umpqua	OR138, OR99
28	Pendleton-John Day	OR37, US395	140	Hillsboro-Silverton	OR214, OR219, OR99E, OR99W
29	Tualatin Valley	OR47, OR8	141	Beaverton-Tualatin	*OR141
30	Willamina-Salem	OR22	142	Farmington	OR10
31	Albany-Corvallis	US20	143	Scholls	OR210
32	Three Rivers	OR22	144	Beaverton-Tigard	OR217
33	Corvallis-Newport	OR34, US20	150	Salem-Dayton	OR221
35	Coos Bay-Roseburg	OR42, OR99	151	Yamhill-Newberg	OR240
36	Pendleton-Cold Springs	OR37	153	Bellevue-Hopewell	*OR153, OR99W
37	Wilson River	OR6	154	Lafayette	*OR154, OR233
38	Oregon Caves	OR46	155	Amity-Dayton	OR233
39	Salmon River	OR18, OR22, OR233	157	Willamina-Sheridan	OR18B
40	Beaverton-Hillsdale	OR10	160	Cascade (S. Section)	OR213
41	Ochoco	OR126, US26	161	Woodburn-Estacada	OR211
42	Sherman	US97	162	North Santiam	OR22
43	Monmouth-Independence	OR51	163	Silver Creek Falls	OR214
44	Wapinitia	OR216	164	Jefferson	*OR164
45	Umpqua	OR38, OR99	171	Clackamas	I-205, OR211, OR212, OR213, OR224
46	Necanicum	OR53	172	Eagle Creek-Sandy	OR211
47	Sunset	OR47, US26	173	Timberline	*OR173
48	John Day-Burns	US395	174	Clackamas-Boring	OR212
49	Lakeview-Burns	US395	180	Eddyville-Blodgett	*OR180
50	Klamath Falls-Malin	OR140, OR39, US97B	181	Siletz	OR229
			182	Otter Rock	*OR182

2005 CROSS REFERENCE TABLE OF STATE HIGHWAY NUMBER TO ROUTE NUMBERS

Hwy. #	Highway Name	Posted Route Number(s)	Hwy. #	Highway Name	Posted Route Number(s)
189	Dallas-Rickreall	OR223	350	Little Sheep Creek	*OR350
191	Kings Valley	OR223	351	Joseph-Wallowa Lake	*OR351
193	Independence	OR51	360	Madras-Prineville	US26
194	Monmouth	*OR194	361	Culver	*OR361
200	Territorial	*OR200, OR36	370	O'Neil	*OR370
201	Alsea-Deadwood	OR501	372	Century Drive	NONE
210	Corvallis-Lebanon	OR34, US20	380	Paulina	*OR380
211	Albany-Lyons	OR226	390	Service Creek-Mitchell	OR207
212	Halsey-Sweet Home	OR228	402	Kimberly-Long Creek	OR402
215	Clear Lake-Belknap Springs	OR126	410	Sumpter	*OR410
222	Springfield-Creswell	*OR222	413	Halfway-Cornucopia	*OR413
225	McVay	*OR225	414	Pine Creek	*OR414
226	Goshen-Divide	OR99	415	Dooley Mountain	OR245
227	Eugene-Springfield	I-105, OR126	420	Midland	NONE
228	Springfield	OR528	422	Chiloquin	*OR422, *OR422S
229	Mapleton-Junction City	OR36	424	South Klamath Falls	OR140
230	Tiller-Trail	*OR227	426	Hatfield	OR39
231	Elkton-Sutherland	OR138	429	Crescent Lake	*OR429
233	West Diamond Lake	OR230	431	Warner	OR140
240	Cape Arago	OR540	440	Frenchglen	OR205
241	Coos River	*OR241	442	Steens	OR78
242	Powers	*OR542	449	Huntington	US30
244	Coquille-Bandon	OR42S	450	Succor Creek	OR201, *OR452
250	Cape Blanco	*OR250	451	Vale-West	*OR451
251	Port Orford	*OR251	453	Adrian-Arena Valley	*OR453
255	Carpenterville	*OR255, US101	454	Adrian-Caldwell	*OR454
260	Rogue River Loop	OR260	455	Olds Ferry-Ontario	OR201, OR52, US30, US30B, US95S
270	Lake of the Woods	OR140	456	I.O.N	US 95
271	Sams Valley	OR234, OR99			
272	Jacksonville	OR238			
273	Siskiyou	OR273			
281	Hood River	*OR281			
282	Odell	*OR282			
290	Sherars Bridge	OR216			
291	Shaniko-Fossil	OR218			
292	Mosier-The Dalles	US30			
293	Antelope	*OR293			
300	Wasco-Heppner	OR19, OR206, OR207			
301	Celilo-Wasco	OR206			
320	Lexington-Echo	OR207			
321	Heppner-Spray	OR207			
330	Weston-Elgin	OR204			
331	Umatilla Mission	*OR331			
332	Sunnyside-Umapine	*OR332			
333	Hermiston	OR207			
334	Athena-Holdman	*OR334			
335	Havana-Helix	*OR335			
339	Freewater	*OR339			
340	Medical Springs	OR203			
341	Ukiah-Hilgard	OR244			
342	Cove	OR237			

* Unposted Route

This cross reference lists the State Highway Number, Highway Name and Highway Route Numbers that traverse all of or a portion of each State Highway.

2005 Oregon State Highway System

NUMERIC ORDER

1	Pacific
1E	Pacific Hwy. East [81]
1W	Pacific Hwy. West [91]
2	Columbia River
2W	Columbia River (Lower)[92]
3	Oswego
4	The Dalles-California
5	John Day
6	Old Oregon Trail
7	Central Oregon
8	Oregon-Washington
9	Oregon Coast
10	Wallowa Lake
11	Enterprise-Lewiston
12	Baker-Copperfield
14	Crooked River
15	McKenzie
16	Santiam
17	McKenzie-Bend
18	Willamette
19	Fremont
20	Klamath Falls-Lakeview
21	Green Springs
22	Crater Lake
23	Dairy-Bonanza
25	Redwood
26	Mt. Hood
27	Alsea
28	Pendleton-John Day
29	Tualatin Valley
30	Willamina-Salem
31	Albany-Corvallis
32	Three Rivers
33	Corvallis-Newport
35	Coos Bay-Roseburg
36	Pendleton-Cold Springs
37	Wilson River
38	Oregon Caves
39	Salmon River
40	Beaverton-Hillsdale
41	Ochoco
42	Sherman
43	Monmouth-Independence
44	Wapinitia
45	Umpqua
46	Necanicum
47	Sunset
48	John Day-Burns
49	Lakeview-Burns
50	Klamath Falls-Malin
51	Wilsonville-Hubbard
52	Heppner
53	Warm Springs
54	Umatilla-Stanfield
58	Albany-Junction City
60	Rogue River
61	Stadium Freeway
62	Florence-Eugene
63	Rogue Valley
64	East Portland Freeway
66	La Grande-Baker
67	Pendleton
68	Cascade Highway North
69	Belt Line
70	McNary
71	Whitney
72	Salem
100	Historic Columbia River
102	Nehalem
103	Fishhawk Falls
104	Fort Stevens
105	Warrenton-Astoria
110	Mist-Clatskanie
120	Swift
123	Northeast Portland
130	Little Nestucca
131	Netarts
138	North Umpqua
140	Hillsboro-Silverton
141	Beaverton-Tualatin
142	Farmington
143	Scholls
144	Beaverton-Tigard
150	Salem-Dayton
151	Yamhill-Newberg
153	Bellevue-Hopewell
154	Lafayette
155	Amity-Dayton
157	Willamina-Sheridan
160	Cascade Highway South
161	Woodburn-Estacada
162	North Santiam
163	Silver Creek Falls
164	Jefferson
171	Clackamas
172	Eagle Creek-Sandy
173	Timberline
174	Clackamas-Boring
180	Eddyville-Blodgett
181	Siletz
182	Otter Rock
189	Dallas-Rickreall
191	Kings Valley
193	Independence
194	Monmouth
200	Territorial
201	Alsea-Deadwood
210	Corvallis-Lebanon
211	Albany-Lyons
212	Halsey-Sweet Home
215	Clear Lake-Belknap Springs
222	Springfield-Creswell
225	McVay
226	Goshen-Divide
227	Eugene-Springfield
228	Springfield
229	Mapleton-Junction City
230	Tiller-Trail
231	Elkton-Sutherlin
233	West Diamond Lake

240	Cape Arago
241	Coos River
242	Powers
244	Coquille-Bandon
250	Cape Blanco
251	Port Orford
255	Carpenterville
260	Rogue River Loop
270	Lake of the Woods
271	Sams Valley
272	Jacksonville
273	Siskiyou
281	Hood River
282	Odell
290	Sherars Bridge
291	Shaniko-Fossil
292	Mosier-The Dalles
293	Antelope
300	Wasco-Heppner
301	Celilo-Wasco
320	Lexington-Echo
321	Heppner-Spray
330	Weston-Elgin
331	Salem-Dayton
332	Sunnyside-Umapine
333	Hermiston
334	Athena-Holdman
335	Havana-Helix
339	Freewater
340	Cascade Highway South
341	Ukiah-Hilgard
342	Cove
350	Little Sheep Creek
351	Joseph-Wallowa Lake
360	Madras-Prineville
361	Culver
370	O'Neil
372	Century Drive
380	Paulina
390	Service Creek-Mitchell
402	Kimberly-Long Creek
410	Sumpter
413	Halfway-Cornucopia
414	Pine Creek
415	Dooley Mountain
420	Midland
422	Chiloquin
424	South Klamath Falls
426	Hatfield
429	Crescent Lake
431	Warner
440	Frenchglen
442	Steens
449	Huntington
450	Succor Creek
451	Vale-West
453	Adrain-Arena Valley
454	Adrian-Caldwell
455	Olds Ferry-Ontario
456	I.O.N.

ALPHABETIC ORDER

453	Adrain-Arena Valley
454	Adrian-Caldwell
31	Albany-Corvallis
58	Albany-Junction City
211	Albany-Lyons
27	Alsea
201	Alsea-Deadwood
155	Amity-Dayton
293	Antelope
334	Athena-Holdman
12	Baker-Copperfield
40	Beaverton-Hillsdale
144	Beaverton-Tigard
141	Beaverton-Tualatin
153	Bellevue-Hopewell
69	Belt Line
240	Cape Arago
250	Cape Blanco
255	Carpenterville
68	Cascade Highway North
160	Cascade Highway South
301	Celilo-Wasco
7	Central Oregon
372	Century Drive
422	Chiloquin
171	Clackamas
174	Clackamas-Boring
215	Clear Lake-Belknap Springs
2	Columbia River
35	Coos Bay-Roseburg
241	Coos River
244	Coquille-Bandon
210	Corvallis-Lebanon
33	Corvallis-Newport
342	Cove
22	Crater Lake
429	Crescent Lake
14	Crooked River
361	Culver
23	Dairy-Bonanza
189	Dallas-Rickreall
415	Dooley Mountain
172	Eagle Creek-Sandy
64	East Portland Freeway
180	Eddyville-Blodgett
231	Elkton-Sutherlin
11	Enterprise-Lewiston
227	Eugene-Springfield
142	Farmington
103	Fishhawk Falls
62	Florence-Eugene
104	Fort Stevens
339	Freewater
19	Fremont
440	Frenchglen
226	Goshen-Divide
21	Green Springs
413	Halfway-Cornucopia
212	Halsey-Sweet Home
426	Hatfield

335	Havana-Helix
52	Heppner
321	Heppner-Spray
333	Hermiston
140	Hillsboro-Silverton
100	Historic Columbia River
281	Hood River
449	Huntington
456	I.O.N.
193	Independence
272	Jacksonville
164	Jefferson
5	John Day
48	John Day-Burns
351	Joseph-Wallowa Lake
402	Kimberly-Long Creek
191	Kings Valley
20	Klamath Falls-Lakeview
50	Klanath Falls-Malin
66	La Grande-Baker
154	Lafayette
270	Lake of the Woods
49	Lakeview-Burns
320	Lexington-Echo
130	Little Nestucca
350	Little Sheep Creek
2W	Lower Columbia River
360	Madras-Prineville
229	Mapleton-Junction City
15	McKenzie
17	McKenzie-Bend
70	McNary
225	McVay
340	Medical Springs
420	Midland
110	Mist-Clatskanie
194	Monmouth
43	Monmouth-Independence
292	Mosier-The Dalles
26	Mt. Hood
46	Necanicum
102	Nehalem
131	Netarts
162	North Santiam
73	North Umpqua
123	Northeast Portland
41	Ochoco
282	Odell
6	Old Oregon Trail
455	Olds Ferry-Ontario
370	O'Neil
38	Oregon Caves
9	Oregon Coast
8	Oregon-Washington
3	Oswego
182	Otter Rock
1	Pacific
1E	Pacific Hwy. East (81)
1W	Pacific Hwy. West
380	Paulina

67	Pendleton
36	Pendleton-Cold Springs
28	Pendleton-John Day
414	Pine Creek
251	Port Orford
242	Powers
25	Redwood
60	Rogue River
260	Rogue River Loop
63	Rogue Valley
72	Salem
150	Salem-Dayton
39	Salmon River
271	Sams Valley
16	Santiam
143	Scholls
390	Service Creek-Mitchell
291	Shaniko-Fossil
290	Sherars Bridge
42	Sherman
181	Siletz
163	Silver Creek Falls
273	Siskiyou
424	South Klamath Falls
228	Springfield
222	Springfield-Creswell
61	Stadium Freeway
442	Steens
450	Succor Creek
410	Sumpter
332	Sunnyside-Umapine
47	Sunset
120	Swift
200	Territorial
4	The Dalles-California
32	Three Rivers
230	Tiller-Trail
173	Timberline
29	Tualatin Valley
341	Ukiah-Hilgard
331	Umatilla Mission
54	Umatilla-Stanfield
45	Umpqua
451	Vale-West
10	Wallowa Lake
44	Wapinitia
53	Warm Springs
431	Warner
105	Warrenton-Astoria
300	Wasco-Heppner
233	West Diamond Lake
330	Weston-Elgin
71	Whitney
18	Willamette
30	Willamina-Salem
157	Willamina-Sheridan
37	Wilson River
51	Wilsonville-Hubbard
161	Woodburn-Estacada
151	Yamhill-Newberg

By Number, Name, and Length of Centerline Miles

Hwys (7,426.45) + Conn. + Front. (617.14) = 8,043.59 Total

2005 STATE HIGHWAYS

001 PACIFIC	308.38	050 KLAMATH FALLS-MALIN	31.88	163 SILVER CREEK FALLS	32.06	300 WASCO-HEPPNER	85.82
002 COLUMBIA RIVER	200.95	051 WILSONVILLE-HUBBARD	5.94	164 JEFFERSON	8.54	301 CELILO-WASCO	18.39
003 OSWEGO	11.60	052 HEPPNER	83.05	171 CLACKAMAS	48.53	320 LEXINGTON-ECHO	37.03
004 THE DALLES-CALIFORNIA	281.28	053 WARM SPRINGS	60.00	172 EAGLE CREEK-SANDY	6.17	321 HEPPNER-SPRAY	40.87
005 JOHN DAY	273.52	054 UMATILLA-STANFIELD	12.86	173 TIMBERLINE	5.32	330 WESTON-ELGIN	41.81
006 OLD OREGON TRAIL	210.43	058 ALBANY-JUNCTION CITY	32.34	174 CLACKAMAS-BORING	8.84	331 UMATILLA MISSION	4.84
007 CENTRAL OREGON	263.92	060 ROGUE RIVER	14.95	180 EDDYVILLE-BLODGETT	19.16	332 SUNNYSIDE-UMAPINE	7.93
008 OREGON-WASHINGTON	34.06	061 STADIUM FREEWAY	4.25	181 SILETZ	31.27	333 HERMISTON	18.12
009 OREGON COAST	346.75	062 FLORENCE-EUGENE	52.65	182 OTTER ROCK	0.75	334 ATHENA-HOLDMAN	18.12
010 WALLOWA LAKE	70.74	063 ROGUE VALLEY	18.13	189 DALLAS-RICKREALL	4.01	335 HAVANA-HELIX	8.60
011 ENTERPRISE-LEWISTON	43.11	064 EAST PORTLAND FREEWAY	26.56	191 KINGS VALLEY	31.40	339 FREEWATER	3.43
012 BAKER-COPPERFIELD	70.34	066 LA GRANDE-BAKER	54.49	193 INDEPENDENCE	6.34	340 MEDICAL SPRINGS	38.65
014 CROOKED RIVER	44.78	067 PENDLETON	5.93	194 MONMOUTH	7.56	341 UKIAH-HILGARD	47.22
015 MCKENZIE	111.36	068 CASCADE HWY NORTH	10.18	200 TERRITORIAL	42.11	342 COVE	22.07
016 SANTIAM	100.12	069 BELTLINE	13.00	201 ALSEA-DEADWOOD	9.49	350 LITTLE SHEEP CREEK	29.36
017 MCKENZIE-BEND	20.99	070 MCNARY	11.21	210 CORVALLIS-LEBANON	18.09	351 JOSEPH-WALLOWA LAKE	6.94
018 WILLAMETTE	86.75	071 WHITNEY	50.96	211 ALBANY-LYONS	25.28	360 MADRAS-PRINEVILLE	26.19
019 FREMONT	157.73	072 SALEM	8.48	212 HALSEY-SWEET HOME	21.40	361 CULVER	11.62
020 KLAMATH FALLS-LAKEVIEW	95.68	081 PACIFIC HIGHWAY EAST	48.25	215 CLEAR LAKE-BELKNAP SPRINGS	19.81	370 O'NEIL	17.67
021 GREEN SPRINGS	58.95	091 PACIFIC HIGHWAY WEST	126.80	222 SPRINGFIELD-CRESWELL	10.33	372 CENTURY DRIVE	17.35
022 CRATER LAKE	83.47	092 LOWER COLUMBIA RIVER	94.89	225 MCVAY	2.52	380 PAULINA	55.49
023 DAIRY-BONANZA	6.97	100 HISTORIC COLUMBIA RIVER	42.79	226 GOSHEN-DIVIDE	19.87	390 SERVICE CREEK-MITCHELL	23.79
025 REDWOOD	46.56	102 NEHALEM	86.42	227 EUGENE-SPRINGFIELD	9.97	402 KIMBERLY-LONG CREEK	34.88
026 MT. HOOD	89.62	103 FISHHAWK FALLS	9.02	228 SPRINGFIELD	1.40	410 SUMPTER	3.71
027 ALSEA	56.61	104 FORT STEVENS	6.98	229 MAPLETON-JUNCTION CITY	50.12	413 HALFWAY-CORNUCOPIA	11.28
028 PENDLETON-JOHN DAY	118.47	105 WARRENTON-ASTORIA	7.25	230 TILLER-TRAIL	11.25	414 PINE CREEK	0.91
029 TUALATIN VALLEY	40.94	110 MIST-CLATSKANIE	11.89	231 ELKTON-SUTHERLIN	25.39	415 DOOLEY MOUNTAIN	36.62
030 WILLAMINA-SALEM	26.31	120 SWIFT	2.71	233 WEST DIAMOND LAKE	23.80	420 MIDLAND	4.30
031 ALBANY-CORVALLIS	11.17	123 NORTHEAST PORTLAND	14.74	240 CAPE ARAGO	11.95	422 CHILOQUIN	5.38
032 THREE RIVERS	24.97	130 LITTLE NESTUCCA	9.40	241 COOS RIVER	17.45	424 SOUTH KLAMATH FALLS	5.91
033 CORVALLIS-NEWPORT	52.28	131 NETARTS	9.08	242 POWERS	18.68	426 HATFIELD	2.42
035 COOS BAY-ROSEBURG	73.31	138 NORTH UMPQUA	101.89	244 COQUILLE-BANDON	16.93	429 CRESCENT LAKE	2.39
036 PENDLETON-COLD SPRINGS	30.41	140 HILLSBORO-SILVERTON	50.05	250 CAPE BLANCO	5.41	431 WARNER	65.02
037 WILSON RIVER	51.25	141 BEAVERTON-TUALATIN	7.30	251 PORT ORFORD	0.76	440 FRENCHGLEN	72.95
038 OREGON CAVES	19.33	142 FARMINGTON	1.79	255 CARPENTERVILLE	26.06	442 STEENS	91.55
039 SALMON RIVER	53.36	143 SCHOLLS	0.57	260 ROGUE RIVER LOOP	20.79	449 HUNTINGTON	11.09
040 BEAVERTON-HILLSDALE	2.44	144 BEAVERTON-TIGARD	7.52	270 LAKE OF THE WOODS	68.76	450 SUCCOR CREEK	24.97
041 OCHOCO	97.32	150 SALEM-DAYTON	20.74	271 SAMS VALLEY	18.74	451 VALE-WEST	10.36
042 SHERMAN	68.37	151 YAMHILL-NEWBERG	11.50	272 JACKSONVILLE	38.67	453 ADRIAN-ARENA VALLEY	3.19
043 MONMOUTH-INDEPENDENCE	2.35	153 BELLEVUE-HOPEWELL	14.27	273 SISKIYOU	12.42	454 ADRIAN-CALDWELL	5.09
044 WAPINITIA	25.85	154 LAFAYETTE	6.26	281 HOOD RIVER	19.01	455 OLDS FERRY-ONTARIO	35.22
045 UMPQUA	56.89	155 AMITY-DAYTON	9.19	282 ODELL	3.45	456 I.O.N.	121.30
046 NECANICUM	18.91	157 WILLAMINA-SHERIDAN	8.56	290 SHERARS BRIDGE	28.47		
047 SUNSET	74.71	160 CASCADE HWY SOUTH	29.93	291 SHANIKO-FOSSIL	42.08		
048 JOHN DAY-BURNS	67.43	161 WOODBURN-ESTACADA	33.28	292 MOSIER-THE DALLES	1.63		
049 LAKEVIEW-BURNS	89.67	162 NORTH SANTIAM	80.64	293 ANTELOPE	13.58		

2005 OREGON MILEAGE REPORT
State Highways by County and Surface Type (Add Miles Only)

COUNTY	HWY	HIGHWAY NAME	GRAVEL	ASPHALT	CONCRETE	TOTAL
BAKER						
	005	JOHN DAY	0.00	22.57	0.00	22.57
	006	OLD OREGON TRAIL	0.00	37.93	27.87	65.80
	012	BAKER-COPPERFIELD	0.00	70.10	0.24	70.34
	066	LA GRANDE-BAKER	0.00	21.34	0.26	21.60
	071	WHITNEY	0.00	43.26	0.14	43.40
	340	MEDICAL SPRINGS	0.00	15.84	0.10	15.94
	410	SUMPTER	0.00	3.71	0.00	3.71
	413	HALFWAY-CORNUCOPIA	5.42	5.86	0.00	11.28
	414	PINE CREEK	0.00	0.91	0.00	0.91
	415	DOOLEY MOUNTAIN	0.00	36.62	0.00	36.62
	449	HUNTINGTON	0.00	9.98	0.00	9.98
		BAKER COUNTY TOTALS	5.42	268.12	28.61	302.15
BENTON						
	027	ALSEA	0.00	29.12	0.00	29.12
	031	ALBANY-CORVALLIS	0.00	10.22	0.11	10.33
	033	CORVALLIS-NEWPORT	0.00	20.06	0.29	20.35
	091	PACIFIC HIGHWAY WEST	0.00	32.08	0.00	32.08
	180	EDDYVILLE-BLODGETT	0.00	6.65	0.00	6.65
	191	KINGS VALLEY	0.00	9.83	0.00	9.83
	200	TERRITORIAL	0.00	2.06	0.00	2.06
	201	ALSEA-DEADWOOD	0.00	9.49	0.00	9.49
	210	CORVALLIS-LEBANON	0.00	0.23	0.00	0.23
		BENTON COUNTY TOTALS	0.00	119.74	0.40	120.14
CLACKAMAS						
	001	PACIFIC	0.00	2.34	2.73	5.07
	003	OSWEGO	0.00	6.40	0.16	6.56
	026	MT. HOOD	0.00	40.72	0.00	40.72
	051	WILSONVILLE-HUBBARD	0.00	1.78	0.00	1.78
	053	WARM SPRINGS	0.00	4.62	0.00	4.62
	064	EAST PORTLAND FREEWAY	0.00	0.00	15.30	15.30
	068	CASCADE HWY NORTH	0.00	2.95	0.00	2.95
	081	PACIFIC HIGHWAY EAST	0.00	20.36	0.14	20.50
	160	CASCADE HWY SOUTH	0.00	24.42	0.00	24.42
	161	WOODBURN-ESTACADA	0.00	30.73	0.02	30.75
	171	CLACKAMAS	0.00	48.40	0.13	48.53
	172	EAGLE CREEK-SANDY	0.00	6.17	0.00	6.17
	173	TIMBERLINE	0.00	5.32	0.00	5.32
	174	CLACKAMAS-BORING	0.00	8.84	0.00	8.84
		CLACKAMAS COUNTY TOTALS	0.00	203.05	18.48	221.53

2005 OREGON MILEAGE REPORT
State Highways by County and Surface Type (Add Miles Only)

COUNTY	HWY	HIGHWAY NAME	GRAVEL	ASPHALT	CONCRETE	TOTAL
CLATSOP						
	009	OREGON COAST	0.00	29.80	5.12	34.92
	046	NECANICUM	0.00	11.26	0.00	11.26
	047	SUNSET	0.00	30.72	0.13	30.85
	092	LOWER COLUMBIA RIVER	0.00	26.94	0.54	27.48
	102	NEHALEM	0.00	38.49	0.35	38.84
	103	FISHHAWK FALLS	0.00	8.95	0.07	9.02
	104	FORT STEVENS	0.00	6.98	0.00	6.98
	105	WARRENTON-ASTORIA	0.00	6.97	0.28	7.25
			0.00	0.00	0.00	0.00
		CLATSOP COUNTY TOTALS	0.00	160.11	6.49	166.60
COLUMBIA						
	047	SUNSET	0.00	0.80	0.00	0.80
	092	LOWER COLUMBIA RIVER	0.00	41.74	8.64	50.38
	102	NEHALEM	0.00	29.71	0.24	29.95
	110	MIST-CLATSKANIE	0.00	11.89	0.00	11.89
		COLUMBIA COUNTY TOTALS	0.00	84.14	8.88	93.02
COOS						
	009	OREGON COAST	0.00	52.19	1.22	53.41
	035	COOS BAY-ROSEBURG	0.00	41.53	1.10	42.63
	240	CAPE ARAGO	0.00	11.72	0.23	11.95
	241	COOS RIVER	0.20	16.64	0.61	17.45
	242	POWERS	0.00	18.60	0.08	18.68
	244	COQUILLE-BANDON	0.00	16.81	0.12	16.93
		COOS COUNTY TOTALS	0.20	157.49	3.36	161.05
CROOK						
	014	CROOKED RIVER	12.65	28.11	0.00	40.76
	041	OCHOCO	0.00	46.43	0.00	46.43
	360	MADRAS-PRINEVILLE	0.00	9.98	0.00	9.98
	370	O'NEIL	0.00	13.83	0.00	13.83
	380	PAULINA	0.00	55.49	0.00	55.49
		CROOK COUNTY TOTALS	12.65	153.84	0.00	166.49
CURRY						
	009	OREGON COAST	0.00	75.57	1.53	77.10
	250	CAPE BLANCO	0.00	5.41	0.00	5.41
	251	PORT ORFORD	0.00	0.76	0.00	0.76
	255	CARPENTERVILLE	0.00	26.06	0.00	26.06
		CURRY COUNTY TOTALS	0.00	107.80	1.53	109.33

2005 OREGON MILEAGE REPORT
State Highways by County and Surface Type (Add Miles Only)

COUNTY	HWY	HIGHWAY NAME	GRAVEL	ASPHALT	CONCRETE	TOTAL
DESCHUTES						
	004	THE DALLES-CALIFORNIA	0.00	58.11	0.59	58.70
	007	CENTRAL OREGON	0.00	67.61	0.00	67.61
	014	CROOKED RIVER	3.97	0.05	0.00	4.02
	015	MCKENZIE	0.00	34.82	0.00	34.82
	016	SANTIAM	0.00	9.27	0.00	9.27
	017	MCKENZIE-BEND	0.00	20.99	0.00	20.99
	019	FREMONT	0.00	2.31	0.00	2.31
	041	OCHOCO	0.00	3.64	0.00	3.64
	370	O'NEIL	0.00	3.84	0.00	3.84
	372	CENTURY DRIVE	0.00	17.35	0.00	17.35
		DESCHUTES COUNTY TOTALS	3.97	217.99	0.59	222.55
DOUGLAS						
	001	PACIFIC	0.00	69.18	18.57	87.75
	009	OREGON COAST	0.00	21.28	0.72	22.00
	035	COOS BAY-ROSEBURG	0.00	30.21	0.47	30.68
	045	UMPQUA	0.00	56.16	0.73	56.89
	138	NORTH UMPQUA	0.00	88.21	0.24	88.45
	231	ELKTON-SUTHERLIN	0.00	25.06	0.33	25.39
	233	WEST DIAMOND LAKE	0.00	17.81	0.00	17.81
		DOUGLAS COUNTY TOTALS	0.00	307.91	21.06	328.97
GILLIAM						
			0.00	0.00	0.00	0.00
	002	COLUMBIA RIVER	0.00	34.95	0.00	34.95
	005	JOHN DAY	0.00	51.50	0.09	51.59
	052	HEPPNER	0.00	8.44	0.00	8.44
	300	WASCO-HEPPNER	0.00	39.64	0.00	39.64
		GILLIAM COUNTY TOTALS	0.00	134.53	0.09	134.62
GRANT						
	005	JOHN DAY	0.00	94.00	0.32	94.32
	028	PENDLETON-JOHN DAY	0.00	54.92	0.09	55.01
	041	OCHOCO	0.00	1.47	0.00	1.47
	048	JOHN DAY-BURNS	0.00	40.20	0.00	40.20
	071	WHITNEY	0.00	7.56	0.00	7.56
	402	KIMBERLY-LONG CREEK	0.00	34.82	0.06	34.88
		GRANT COUNTY TOTALS	0.00	232.97	0.47	233.44

2005 OREGON MILEAGE REPORT
State Highways by County and Surface Type (Add Miles Only)

COUNTY	HWY	HIGHWAY NAME	GRAVEL	ASPHALT	CONCRETE	TOTAL
HARNEY						
	007	CENTRAL OREGON	0.00	96.29	0.00	96.29
	048	JOHN DAY-BURNS	0.00	27.23	0.00	27.23
	049	LAKEVIEW-BURNS	0.00	32.80	0.00	32.80
	431	WARNER	0.00	2.56	0.00	2.56
	440	FRENCHGLEN	0.00	72.95	0.00	72.95
	442	STEENS	0.00	60.83	0.00	60.83
		HARNEY COUNTY TOTALS	0.00	292.66	0.00	292.66
HOOD RIVER						
	002	COLUMBIA RIVER	0.00	25.57	0.07	25.64
	026	MT. HOOD	0.00	36.40	0.00	36.40
	100	HISTORIC COLUMBIA RIVER	0.00	4.97	0.11	5.08
	281	HOOD RIVER	0.00	18.97	0.04	19.01
	282	ODELL	0.00	3.45	0.00	3.45
		HOOD RIVER COUNTY TOTALS	0.00	89.36	0.22	89.58
JACKSON						
	001	PACIFIC	0.00	34.68	17.51	52.19
	021	GREEN SPRINGS	0.00	27.77	0.00	27.77
	022	CRATER LAKE	0.00	62.63	0.56	63.19
	060	ROGUE RIVER	0.00	9.44	0.00	9.44
	063	ROGUE VALLEY	0.00	17.56	0.57	18.13
	230	TILLER-TRAIL	0.00	11.25	0.00	11.25
	233	WEST DIAMOND LAKE	0.00	5.99	0.00	5.99
	270	LAKE OF THE WOODS	0.00	32.25	0.00	32.25
	271	SAMS VALLEY	0.00	18.62	0.12	18.74
	272	JACKSONVILLE	0.00	24.87	0.09	24.96
	273	SISKIYOU	0.00	12.31	0.11	12.42
		JACKSON COUNTY TOTALS	0.00	257.37	18.96	276.33
JEFFERSON						
	004	THE DALLES-CALIFORNIA	0.00	0.00	0.00	0.00
	016	SANTIAM	0.00	35.54	0.11	35.65
	053	WARM SPRINGS	0.00	10.06	0.00	10.06
	053	WARM SPRINGS	0.00	21.12	0.00	21.12
	293	ANTELOPE	0.00	0.71	0.00	0.71
	360	MADRAS-PRINEVILLE	0.00	16.21	0.00	16.21
	361	CULVER	0.00	11.62	0.00	11.62
		JEFFERSON COUNTY TOTALS	0.00	95.26	0.11	95.37

2005 OREGON MILEAGE REPORT
State Highways by County and Surface Type (Add Miles Only)

COUNTY	HWY	HIGHWAY NAME	GRAVEL	ASPHALT	CONCRETE	TOTAL
JOSEPHINE						
	001	PACIFIC	0.00	28.07	0.00	28.07
	025	REDWOOD	0.00	46.56	0.00	46.56
	038	OREGON CAVES	0.00	19.31	0.02	19.33
	060	ROGUE RIVER	0.00	5.51	0.00	5.51
	260	ROGUE RIVER LOOP	0.00	20.61	0.18	20.79
	272	JACKSONVILLE	0.00	13.53	0.18	13.71
		JOSEPHINE COUNTY TOTALS	0.00	133.59	0.38	133.97
KLAMATH						
	004	THE DALLES-CALIFORNIA	0.00	117.34	1.78	119.12
	018	WILLAMETTE	0.00	24.38	0.00	24.38
	019	FREMONT	0.00	15.97	0.00	15.97
	020	KLAMATH FALLS-LAKEVIEW	0.00	62.73	0.00	62.73
	021	GREEN SPRINGS	0.00	31.18	0.00	31.18
	022	CRATER LAKE	0.00	20.28	0.00	20.28
	023	DAIRY-BONANZA	0.00	6.97	0.00	6.97
	050	KLAMATH FALLS-MALIN	0.00	31.73	0.15	31.88
	138	NORTH UMPQUA	0.00	13.44	0.00	13.44
	270	LAKE OF THE WOODS	0.00	36.51	0.00	36.51
	420	MIDLAND	0.00	4.30	0.00	4.30
	422	CHILOQUIN	0.00	5.38	0.00	5.38
	424	SOUTH KLAMATH FALLS	0.00	5.73	0.18	5.91
	426	HATFIELD	0.00	2.42	0.00	2.42
	429	CRESCENT LAKE	0.00	2.39	0.00	2.39
		KLAMATH COUNTY TOTALS	0.00	380.75	2.11	382.86
LAKE						
	007	CENTRAL OREGON	0.00	14.54	0.00	14.54
	019	FREMONT	0.00	139.45	0.00	139.45
	020	KLAMATH FALLS-LAKEVIEW	0.00	32.95	0.00	32.95
	049	LAKEVIEW-BURNS	0.00	56.87	0.00	56.87
	431	WARNER	0.00	62.46	0.00	62.46
		LAKE COUNTY TOTALS	0.00	306.27	0.00	306.27

2005 OREGON MILEAGE REPORT
State Highways by County and Surface Type (Add Miles Only)

COUNTY	HWY	HIGHWAY NAME	GRAVEL	ASPHALT	CONCRETE	TOTAL
LANE						
	001	PACIFIC	0.00	30.18	5.36	35.54
	009	OREGON COAST	0.00	30.61	0.31	30.92
	015	MCKENZIE	0.00	75.70	0.35	76.05
	018	WILLAMETTE	0.00	62.11	0.26	62.37
	058	ALBANY-JUNCTION CITY	0.00	2.75	0.53	3.28
	062	FLORENCE-EUGENE	0.00	52.15	0.50	52.65
	069	BELTLINE	0.00	12.39	0.61	13.00
	091	PACIFIC HIGHWAY WEST	0.00	22.06	0.00	22.06
	200	TERRITORIAL	0.00	40.05	0.00	40.05
	215	CLEAR LAKE-BELKNAP SPRINGS	0.00	6.79	0.00	6.79
	222	SPRINGFIELD-CRESWELL	0.00	10.03	0.30	10.33
	225	MCVAY	0.00	2.52	0.00	2.52
	226	GOSHEN-DIVIDE	0.00	19.03	0.84	19.87
	227	EUGENE-SPRINGFIELD	0.00	3.88	6.09	9.97
	228	SPRINGFIELD	0.00	1.40	0.00	1.40
	229	MAPLETON-JUNCTION CITY	0.00	45.36	4.76	50.12
		LANE COUNTY TOTALS	0.00	417.01	19.91	436.92
LINCOLN						
	009	OREGON COAST	0.00	58.87	0.71	59.58
	027	ALSEA	0.00	27.41	0.08	27.49
	033	CORVALLIS-NEWPORT	0.00	31.27	0.00	31.27
	039	SALMON RIVER	0.00	10.45	0.03	10.48
	180	EDDYVILLE-BLODGETT	0.00	12.51	0.00	12.51
	181	SILETZ	0.00	31.25	0.02	31.27
	182	OTTER ROCK	0.00	0.75	0.00	0.75
		LINCOLN COUNTY TOTALS	0.00	172.51	0.84	173.35

2005 OREGON MILEAGE REPORT
State Highways by County and Surface Type (Add Miles Only)

COUNTY	HWY	HIGHWAY NAME	GRAVEL	ASPHALT	CONCRETE	TOTAL
LINN						
	001	PACIFIC	0.00	18.52	18.59	37.11
	015	MCKENZIE	0.00	0.49	0.00	0.49
	016	SANTIAM	0.00	80.71	0.08	80.79
	031	ALBANY-CORVALLIS	0.00	0.72	0.12	0.84
	033	CORVALLIS-NEWPORT	0.00	0.59	0.07	0.66
	058	ALBANY-JUNCTION CITY	0.00	28.50	0.56	29.06
	162	NORTH SANTIAM	0.00	21.02	0.00	21.02
	164	JEFFERSON	0.00	2.20	0.10	2.30
	210	CORVALLIS-LEBANON	0.00	14.32	3.54	17.86
	211	ALBANY-LYONS	0.00	23.88	1.15	25.03
	212	HALSEY-SWEET HOME	0.00	21.40	0.00	21.40
	215	CLEAR LAKE-BELKNAP SPRINGS	0.00	13.02	0.00	13.02
		LINN COUNTY TOTALS	0.00	225.37	24.21	249.58
MALHEUR						
	005	JOHN DAY	0.00	54.87	0.00	54.87
	006	OLD OREGON TRAIL	0.00	24.77	1.24	26.01
	007	CENTRAL OREGON	0.00	85.25	0.23	85.48
	442	STEENS	0.00	30.72	0.00	30.72
	449	HUNTINGTON	0.00	1.11	0.00	1.11
	450	SUCCOR CREEK	0.00	24.83	0.14	24.97
	451	VALE-WEST	0.00	10.36	0.00	10.36
	453	ADRIAN-ARENA VALLEY	0.00	3.19	0.00	3.19
	454	ADRIAN-CALDWELL	0.00	5.09	0.00	5.09
	455	OLDS FERRY-ONTARIO	0.00	35.22	0.00	35.22
	456	I.O.N.	0.00	121.30	0.00	121.30
		MALHEUR COUNTY TOTALS	0.00	396.71	1.61	398.32
MARION						
	001	PACIFIC	0.00	28.35	11.80	40.15
	030	WILLAMINA-SALEM	0.00	0.24	0.00	0.24
	051	WILSONVILLE-HUBBARD	0.00	1.67	2.49	4.16
	072	SALEM	0.00	8.25	0.23	8.48
	081	PACIFIC HIGHWAY EAST	0.00	21.72	0.10	21.82
	140	HILLSBORO-SILVERTON	0.00	26.94	0.11	27.05
	160	CASCADE HWY SOUTH	0.00	5.51	0.00	5.51
	161	WOODBURN-ESTACADA	0.00	2.51	0.02	2.53
	162	NORTH SANTIAM	0.00	59.41	0.21	59.62
	163	SILVER CREEK FALLS	0.00	32.06	0.00	32.06
	164	JEFFERSON	0.00	6.19	0.05	6.24
	211	ALBANY-LYONS	0.00	0.22	0.03	0.25
		MARION COUNTY TOTALS	0.00	193.07	15.04	208.11

Connections and Frontage Roads Not Included

2005 OREGON MILEAGE REPORT
State Highways by County and Surface Type (Add Miles Only)

COUNTY	HWY	HIGHWAY NAME	GRAVEL	ASPHALT	CONCRETE	TOTAL
MORROW						
	002	COLUMBIA RIVER	0.00	29.20	0.00	29.20
	006	OLD OREGON TRAIL	0.00	9.78	0.00	9.78
	052	HEPPNER	0.00	64.19	0.00	64.19
	300	WASCO-HEPPNER	0.00	29.26	0.00	29.26
	320	LEXINGTON-ECHO	0.00	19.81	0.00	19.81
	321	HEPPNER-SPRAY	0.00	24.65	0.00	24.65
		MORROW COUNTY TOTALS	0.00	176.89	0.00	176.89
MULTNOMAH						
	001	PACIFIC	0.00	10.03	4.92	14.95
	002	COLUMBIA RIVER	0.00	29.80	9.95	39.75
	003	OSWEGO	0.00	4.80	0.24	5.04
	026	MT. HOOD	0.00	11.63	0.87	12.50
	047	SUNSET	0.00	3.70	0.00	3.70
	061	STADIUM FREEWAY	0.00	0.72	3.53	4.25
	064	EAST PORTLAND FREEWAY	0.00	3.92	6.07	9.99
	068	CASCADE HWY NORTH	0.00	7.23	0.00	7.23
	081	PACIFIC HIGHWAY EAST	0.00	5.47	0.46	5.93
	091	PACIFIC HIGHWAY WEST	0.00	6.83	1.08	7.91
	092	LOWER COLUMBIA RIVER	0.00	15.52	1.51	17.03
	100	HISTORIC COLUMBIA RIVER	0.00	22.18	0.07	22.25
	120	SWIFT	0.00	1.70	1.01	2.71
	123	NORTHEAST PORTLAND	0.00	13.95	0.79	14.74
		MULTNOMAH COUNTY TOTALS	0.00	137.48	30.50	167.98
POLK						
	030	WILLAMINA-SALEM	0.00	25.98	0.09	26.07
	032	THREE RIVERS	0.00	1.13	0.00	1.13
	039	SALMON RIVER	0.00	14.63	0.07	14.70
	043	MONMOUTH-INDEPENDENCE	0.00	2.35	0.00	2.35
	091	PACIFIC HIGHWAY WEST	0.00	24.77	0.00	24.77
	150	SALEM-DAYTON	0.00	9.76	0.00	9.76
	157	WILLAMINA-SHERIDAN	0.00	2.05	0.00	2.05
	189	DALLAS-RICKREALL	0.00	4.01	0.00	4.01
	191	KINGS VALLEY	0.00	21.57	0.00	21.57
	193	INDEPENDENCE	0.00	6.34	0.00	6.34
	194	MONMOUTH	0.00	7.56	0.00	7.56
		POLK COUNTY TOTALS	0.00	120.15	0.16	120.31

2005 OREGON MILEAGE REPORT
State Highways by County and Surface Type (Add Miles Only)

COUNTY	HWY	HIGHWAY NAME	GRAVEL	ASPHALT	CONCRETE	TOTAL
SHERMAN						
	002	COLUMBIA RIVER	0.00	14.70	0.00	14.70
	042	SHERMAN	0.00	48.08	0.46	48.54
	290	SHERARS BRIDGE	0.00	20.12	0.00	20.12
	300	WASCO-HEPPNER	0.00	16.92	0.00	16.92
	301	CELILO-WASCO	0.00	15.42	0.05	15.47
		SHERMAN COUNTY TOTALS	0.00	115.24	0.51	115.75
TILLAMOOK						
	009	OREGON COAST	0.00	68.82	0.00	68.82
	032	THREE RIVERS	0.00	10.96	0.00	10.96
	037	WILSON RIVER	0.00	32.21	0.30	32.51
	039	SALMON RIVER	0.00	4.64	0.00	4.64
	046	NECANICUM	0.00	7.58	0.07	7.65
	047	SUNSET	0.00	3.41	0.00	3.41
	130	LITTLE NESTUCCA	0.00	9.40	0.00	9.40
	131	NETARTS	0.00	8.90	0.18	9.08
		TILLAMOOK COUNTY TOTALS	0.00	145.92	0.55	146.47
UMATILLA						
	002	COLUMBIA RIVER	0.00	24.58	0.00	24.58
	006	OLD OREGON TRAIL	0.00	30.86	35.77	66.63
	008	OREGON-WASHINGTON	0.00	33.74	0.32	34.06
	028	PENDLETON-JOHN DAY	0.00	63.32	0.14	63.46
	036	PENDLETON-COLD SPRINGS	0.88	29.46	0.07	30.41
	052	HEPPNER	0.00	10.42	0.00	10.42
	054	UMATILLA-STANFIELD	0.00	12.77	0.09	12.86
	067	PENDLETON	0.00	5.93	0.00	5.93
	070	MCNARY	0.00	0.19	11.02	11.21
	320	LEXINGTON-ECHO	0.00	17.22	0.00	17.22
	330	WESTON-ELGIN	0.00	22.16	0.00	22.16
	331	UMATILLA MISSION	0.00	4.71	0.13	4.84
	332	SUNNYSIDE-UMAPINE	0.00	7.93	0.00	7.93
	333	HERMISTON	0.00	18.00	0.12	18.12
	334	ATHENA-HOLDMAN	0.00	18.12	0.00	18.12
	335	HAVANA-HELIX	0.00	8.60	0.00	8.60
	339	FREEWATER	0.00	3.43	0.00	3.43
	341	UKIAH-HILGARD	0.00	23.54	0.00	23.54
		UMATILLA COUNTY TOTALS	0.88	334.98	47.66	383.52

2005 OREGON MILEAGE REPORT
State Highways by County and Surface Type (Add Miles Only)

COUNTY	HWY	HIGHWAY NAME	GRAVEL	ASPHALT	CONCRETE	TOTAL
UNION						
	006	OLD OREGON TRAIL	0.00	26.61	15.60	42.21
	010	WALLOWA LAKE	0.00	32.61	0.16	32.77
	066	LA GRANDE-BAKER	0.00	31.32	1.57	32.89
	330	WESTON-ELGIN	0.00	19.65	0.00	19.65
	340	MEDICAL SPRINGS	0.00	22.71	0.00	22.71
	341	UKIAH-HILGARD	0.00	23.66	0.02	23.68
	342	COVE	0.00	22.07	0.00	22.07
		UNION COUNTY TOTALS	0.00	178.63	17.35	195.98
WALLOWA						
	010	WALLOWA LAKE	0.00	37.97	0.00	37.97
	011	ENTERPRISE-LEWISTON	0.00	43.11	0.00	43.11
	350	LITTLE SHEEP CREEK	0.00	29.36	0.00	29.36
	351	JOSEPH-WALLOWA LAKE	0.00	6.94	0.00	6.94
		WALLOWA COUNTY TOTALS	0.00	117.38	0.00	117.38
WASCO						
	002	COLUMBIA RIVER	0.00	28.39	3.74	32.13
	004	THE DALLES-CALIFORNIA	0.00	67.81	0.00	67.81
	042	SHERMAN	0.00	19.83	0.00	19.83
	044	WAPINITIA	0.00	25.85	0.00	25.85
	053	WARM SPRINGS	0.00	33.09	1.17	34.26
	100	HISTORIC COLUMBIA RIVER	0.00	15.46	0.00	15.46
	290	SHERARS BRIDGE	0.00	8.35	0.00	8.35
	291	SHANIKO-FOSSIL	0.00	22.86	0.04	22.90
	292	MOSIER-THE DALLES	0.00	1.63	0.00	1.63
	293	ANTELOPE	0.00	12.87	0.00	12.87
	301	CELILO-WASCO	0.00	2.84	0.08	2.92
		WASCO COUNTY TOTALS	0.00	238.98	5.03	244.01

2005 OREGON MILEAGE REPORT
State Highways by County and Surface Type (Add Miles Only)

COUNTY	HWY	HIGHWAY NAME	GRAVEL	ASPHALT	CONCRETE	TOTAL
WASHINGTON						
	001	PACIFIC	0.00	3.94	3.61	7.55
	029	TUALATIN VALLEY	0.00	24.99	0.00	24.99
	037	WILSON RIVER	0.00	18.74	0.00	18.74
	040	BEAVERTON-HILLSDALE	0.00	2.44	0.00	2.44
	047	SUNSET	0.00	35.68	0.27	35.95
	064	EAST PORTLAND FREEWAY	0.00	0.10	1.17	1.27
	091	PACIFIC HIGHWAY WEST	0.00	12.26	0.00	12.26
	102	NEHALEM	0.00	17.63	0.00	17.63
	140	HILLSBORO-SILVERTON	0.00	14.99	0.00	14.99
	141	BEAVERTON-TUALATIN	0.00	7.02	0.28	7.30
	142	FARMINGTON	0.00	1.79	0.00	1.79
	143	SCHOLLS	0.00	0.57	0.00	0.57
	144	BEAVERTON-TIGARD	0.00	7.52	0.00	7.52
		WASHINGTON COUNTY TOTALS	0.00	147.67	5.33	153.00
WHEELER						
	005	JOHN DAY	0.00	50.17	0.00	50.17
	041	OCHOCO	0.00	45.78	0.00	45.78
	291	SHANIKO-FOSSIL	0.00	19.14	0.04	19.18
	321	HEPPNER-SPRAY	0.00	16.22	0.00	16.22
	390	SERVICE CREEK-MITCHELL	0.00	23.73	0.06	23.79
		WHEELER COUNTY TOTALS	0.00	155.04	0.10	155.14
YAMHILL						
	029	TUALATIN VALLEY	0.00	15.95	0.00	15.95
	032	THREE RIVERS	0.00	12.88	0.00	12.88
	039	SALMON RIVER	0.00	22.95	0.59	23.54
	091	PACIFIC HIGHWAY WEST	0.00	27.33	0.39	27.72
	140	HILLSBORO-SILVERTON	0.00	7.91	0.10	8.01
	150	SALEM-DAYTON	0.00	10.98	0.00	10.98
	151	YAMHILL-NEWBERG	0.00	11.41	0.09	11.50
	153	BELLEVUE-HOPEWELL	0.00	14.22	0.05	14.27
	154	LAFAYETTE	0.00	6.26	0.00	6.26
	155	AMITY-DAYTON	0.00	9.19	0.00	9.19
	157	WILLAMINA-SHERIDAN	0.00	6.47	0.04	6.51
		YAMHILL COUNTY TOTALS	0.00	145.55	1.26	146.81

STATE TOTALS BY SURFACE TYPE			
GRAVEL	ASPHALT	CONCRETE	TOTAL
23.12	7,121.53	281.80	7,426.45

**2005 OREGON MILEAGE REPORT
STATE HIGHWAY MILEAGE BY HIGHWAY**

Highway No.	Region 1	Region 2	Region 3	Region 4	Region 5	All Main Line	All Conn.	All Frontage Roads	Total Miles Across
001 PACIFIC									
ADD MILES	25.73	114.64	168.01	0.00	0.00	308.38	127.81	52.90	489.09
LANEMILE	78.69	260.34	336.21	0.00	0.00	675.24	164.05	90.71	930.00
NON ADD	25.72	114.65	168.00	0.00	0.00	308.37	0.00	0.00	308.37
LANEMILE	78.37	266.25	336.51	0.00	0.00	681.13	0.00	0.00	681.13
	Miles Add & Non-add			616.75			+Frontage Roads and Connections		797.46
	Lane Miles Add & Non-add			1,356.37			+Frontage Roads and Connections		1,611.13
002 COLUMBIA RIVER									
ADD MILES	62.11	0.00	0.00	85.06	53.78	200.95	50.77	19.11	270.83
LANEMILE	136.88	0.00	0.00	170.37	112.17	419.42	61.93	34.74	516.09
NON ADD	62.05	0.00	0.00	85.16	18.65	165.86	0.00	0.00	165.86
LANEMILE	137.61	0.00	0.00	170.32	36.89	344.82	0.00	0.00	344.82
	Miles Add & Non-add			366.81			+Frontage Roads and Connections		436.69
	Lane Miles Add & Non-add			764.24			+Frontage Roads and Connections		860.91
003 OSWEGO									
ADD MILES	11.60	0.00	0.00	0.00	0.00	11.60	2.12	0.00	13.72
LANEMILE	34.03	0.00	0.00	0.00	0.00	34.03	2.12	0.00	36.15
NON ADD	0.91	0.00	0.00	0.00	0.00	0.91	0.00	0.00	0.91
LANEMILE	1.94	0.00	0.00	0.00	0.00	1.94	0.00	0.00	1.94
	Miles Add & Non-add			12.51			+Frontage Roads and Connections		14.63
	Lane Miles Add & Non-add			35.97			+Frontage Roads and Connections		38.09
004 THE DALLES-CALIFORNIA									
ADD MILES	0.00	0.00	0.00	281.28	0.00	281.28	12.31	2.61	296.20
LANEMILE	0.00	0.00	0.00	689.21	0.00	689.21	15.23	3.02	707.46
NON ADD	0.00	0.00	0.00	7.24	0.00	7.24	0.00	0.00	7.24
LANEMILE	0.00	0.00	0.00	13.38	0.00	13.38	0.00	0.00	13.38
	Miles Add & Non-add			288.52			+Frontage Roads and Connections		303.44
	Lane Miles Add & Non-add			702.59			+Frontage Roads and Connections		720.84

**2005 OREGON MILEAGE REPORT
STATE HIGHWAY MILEAGE BY HIGHWAY**

Highway No.		Region 1	Region 2	Region 3	Region 4	Region 5	All Main Line	All Conn.	All Frontage Roads	Total Miles Across
005	JOHN DAY									
	ADD MILES	0.00	0.00	0.00	101.76	171.76	273.52	0.78	0.06	274.36
	LANEMILE	0.00	0.00	0.00	203.21	346.14	549.35	1.30	0.06	550.71
	NON ADD	0.00	0.00	0.00	0.76	0.00	0.76	0.00	0.00	0.76
	LANEMILE	0.00	0.00	0.00	0.76	0.00	0.76	0.00	0.00	0.76
					274.28					275.12
					550.11					551.47
006	OLD OREGON TRAIL									
	ADD MILES	0.00	0.00	0.00	0.00	210.43	210.43	46.37	45.26	302.06
	LANEMILE	0.00	0.00	0.00	0.00	428.19	428.19	53.01	77.87	559.07
	NON ADD	0.00	0.00	0.00	0.00	209.69	209.69	0.00	0.00	209.69
	LANEMILE	0.00	0.00	0.00	0.00	429.21	429.21	0.00	0.00	429.21
					420.12					511.75
					857.40					988.28
007	CENTRAL OREGON									
	ADD MILES	0.00	0.00	0.00	82.15	181.77	263.92	0.01	7.35	271.28
	LANEMILE	0.00	0.00	0.00	171.44	378.56	550.00	0.01	12.83	562.84
	NON ADD	0.00	0.00	0.00	0.00	1.11	1.11	0.00	0.00	1.11
	LANEMILE	0.00	0.00	0.00	0.00	2.02	2.02	0.00	0.00	2.02
					265.03					272.39
					552.02					564.86
008	OREGON-WASHINGTON									
	ADD MILES	0.00	0.00	0.00	0.00	34.06	34.06	0.98	0.82	35.86
	LANEMILE	0.00	0.00	0.00	0.00	89.67	89.67	1.50	1.61	92.78
	NON ADD	0.00	0.00	0.00	0.00	0.29	0.29	0.00	0.00	0.29
	LANEMILE	0.00	0.00	0.00	0.00	0.29	0.29	0.00	0.00	0.29
					34.35					36.15
					89.96					93.07

**2005 OREGON MILEAGE REPORT
STATE HIGHWAY MILEAGE BY HIGHWAY**

Highway No.	Region 1	Region 2	Region 3	Region 4	Region 5	All Main Line	All Conn.	All Frontage Roads	Total Miles Across
009 OREGON COAST									
ADD MILES	0.00	194.24	152.51	0.00	0.00	346.75	5.14	13.79	365.68
LANEMILE	0.00	435.35	379.23	0.00	0.00	814.58	7.09	20.48	842.15
NON ADD	0.00	2.27	5.73	0.00	0.00	8.00	0.00	0.00	8.00
LANEMILE	0.00	4.52	11.34	0.00	0.00	15.86	0.00	0.00	15.86
				354.75				+Frontage Roads and Connections	373.68
				830.44				+Frontage Roads and Connections	858.01
010 WALLOWA LAKE									
ADD MILES	0.00	0.00	0.00	0.00	70.74	70.74	0.74	1.42	72.90
LANEMILE	0.00	0.00	0.00	0.00	154.37	154.37	0.79	2.84	158.00
NON ADD	0.00	0.00	0.00	0.00	0.00	0.00	0.00	0.00	0.00
LANEMILE	0.00	0.00	0.00	0.00	0.00	0.00	0.00	0.00	0.00
				70.74				+Frontage Roads and Connections	72.90
				154.37				+Frontage Roads and Connections	158.00
011 ENTERPRISE-LEWISTON									
ADD MILES	0.00	0.00	0.00	0.00	43.11	43.11	0.00	0.00	43.11
LANEMILE	0.00	0.00	0.00	0.00	86.22	86.22	0.00	0.00	86.22
NON ADD	0.00	0.00	0.00	0.00	0.00	0.00	0.00	0.00	0.00
LANEMILE	0.00	0.00	0.00	0.00	0.00	0.00	0.00	0.00	0.00
				43.11				+Frontage Roads and Connections	43.11
				86.22				+Frontage Roads and Connections	86.22
012 BAKER-COPPERFIELD									
ADD MILES	0.00	0.00	0.00	0.00	70.34	70.34	0.73	0.67	71.74
LANEMILE	0.00	0.00	0.00	0.00	141.59	141.59	0.73	1.34	143.66
NON ADD	0.00	0.00	0.00	0.00	0.72	0.72	0.00	0.00	0.72
LANEMILE	0.00	0.00	0.00	0.00	0.88	0.88	0.00	0.00	0.88
				71.06				+Frontage Roads and Connections	72.46
				142.47				+Frontage Roads and Connections	144.54

**2005 OREGON MILEAGE REPORT
STATE HIGHWAY MILEAGE BY HIGHWAY**

Highway No.	Region 1	Region 2	Region 3	Region 4	Region 5	All Main Line	All Conn.	All Frontage Roads	Total Miles Across
014 CROOKED RIVER									
ADD MILES	0.00	0.00	0.00	44.78	0.00	44.78	0.13	0.00	44.91
LANEMILE	0.00	0.00	0.00	72.73	0.00	72.73	0.13	0.00	72.86
NON ADD	0.00	0.00	0.00	0.00	0.00	0.00	0.00	0.00	0.00
LANEMILE	0.00	0.00	0.00	0.00	0.00	0.00	0.00	0.00	0.00
	Miles Add & Non-add			44.78			+Frontage Roads and Connections		44.91
	Lane Miles Add & Non-add			72.73			+Frontage Roads and Connections		72.86
015 MCKENZIE									
ADD MILES	0.00	76.05	0.00	35.31	0.00	111.36	0.85	1.24	113.45
LANEMILE	0.00	168.08	0.00	72.95	0.00	241.03	1.38	2.10	244.51
NON ADD	0.00	2.47	0.00	0.00	0.00	2.47	0.00	0.00	2.47
LANEMILE	0.00	4.94	0.00	0.00	0.00	4.94	0.00	0.00	4.94
	Miles Add & Non-add			113.83			+Frontage Roads and Connections		115.92
	Lane Miles Add & Non-add			245.97			+Frontage Roads and Connections		249.45
016 SANTIAM									
ADD MILES	0.00	88.19	0.00	11.93	0.00	100.12	1.09	0.66	101.87
LANEMILE	0.00	222.26	0.00	25.34	0.00	247.60	1.41	0.66	249.67
NON ADD	0.00	1.43	0.00	0.00	0.00	1.43	0.00	0.00	1.43
LANEMILE	0.00	2.86	0.00	0.00	0.00	2.86	0.00	0.00	2.86
	Miles Add & Non-add			101.55			+Frontage Roads and Connections		103.30
	Lane Miles Add & Non-add			250.46			+Frontage Roads and Connections		252.53
017 MCKENZIE-BEND									
ADD MILES	0.00	0.00	0.00	20.99	0.00	20.99	0.94	0.60	22.53
LANEMILE	0.00	0.00	0.00	55.86	0.00	55.86	1.01	0.60	57.47
NON ADD	0.00	0.00	0.00	0.58	0.00	0.58	0.00	0.00	0.58
LANEMILE	0.00	0.00	0.00	0.70	0.00	0.70	0.00	0.00	0.70
	Miles Add & Non-add			21.57			+Frontage Roads and Connections		23.11
	Lane Miles Add & Non-add			56.56			+Frontage Roads and Connections		58.17

**2005 OREGON MILEAGE REPORT
STATE HIGHWAY MILEAGE BY HIGHWAY**

Highway No.	Region 1	Region 2	Region 3	Region 4	Region 5	All Main Line	All Conn.	All Frontage Roads	Total Miles Across
018 WILLAMETTE									
ADD MILES	0.00	70.30	0.00	16.45	0.00	86.75	0.80	1.75	89.30
LANEMILE	0.00	164.68	0.00	35.08	0.00	199.76	0.80	3.50	204.06
NON ADD	0.00	0.46	0.00	0.51	0.00	0.97	0.00	0.00	0.97
LANEMILE	0.00	0.68	0.00	0.51	0.00	1.19	0.00	0.00	1.19
				87.72					
				200.95					
								+Frontage Roads and Connections	90.27
								+Frontage Roads and Connections	205.25
019 FREMONT									
ADD MILES	0.00	0.00	0.00	157.73	0.00	157.73	0.11	0.00	157.84
LANEMILE	0.00	0.00	0.00	315.46	0.00	315.46	0.22	0.00	315.68
NON ADD	0.00	0.00	0.00	0.00	0.00	0.00	0.00	0.00	0.00
LANEMILE	0.00	0.00	0.00	0.00	0.00	0.00	0.00	0.00	0.00
				157.73					
				315.46					
								+Frontage Roads and Connections	157.84
								+Frontage Roads and Connections	315.68
020 KLAMATH FALLS-LAKEVIEW									
ADD MILES	0.00	0.00	0.00	95.68	0.00	95.68	0.72	0.00	96.40
LANEMILE	0.00	0.00	0.00	204.45	0.00	204.45	0.95	0.00	205.40
NON ADD	0.00	0.00	0.00	0.34	0.00	0.34	0.00	0.00	0.34
LANEMILE	0.00	0.00	0.00	0.34	0.00	0.34	0.00	0.00	0.34
				96.02					
				204.79					
								+Frontage Roads and Connections	96.74
								+Frontage Roads and Connections	205.74
021 GREEN SPRINGS									
ADD MILES	0.00	0.00	43.76	15.19	0.00	58.95	0.71	0.00	59.66
LANEMILE	0.00	0.00	88.63	31.02	0.00	119.65	0.71	0.00	120.36
NON ADD	0.00	0.00	0.00	0.30	0.00	0.30	0.00	0.00	0.30
LANEMILE	0.00	0.00	0.00	0.30	0.00	0.30	0.00	0.00	0.30
				59.25					
				119.95					
								+Frontage Roads and Connections	59.96
								+Frontage Roads and Connections	120.66

**2005 OREGON MILEAGE REPORT
STATE HIGHWAY MILEAGE BY HIGHWAY**

Highway No.	Region 1	Region 2	Region 3	Region 4	Region 5	All Main Line	All Conn.	All Frontage Roads	Total Miles Across
022 CRATER LAKE									
ADD MILES	0.00	0.00	63.19	20.28	0.00	83.47	1.92	4.95	90.34
LANEMILE	0.00	0.00	150.97	40.33	0.00	191.30	3.00	9.68	203.98
NON ADD	0.00	0.00	2.43	0.07	0.00	2.50	0.00	0.00	2.50
LANEMILE	0.00	0.00	4.86	0.14	0.00	5.00	0.00	0.00	5.00
				85.97					
				196.30					
								+Frontage Roads and Connections	92.84
								+Frontage Roads and Connections	208.98
023 DAIRY-BONANZA									
ADD MILES	0.00	0.00	0.00	6.97	0.00	6.97	0.00	0.00	6.97
LANEMILE	0.00	0.00	0.00	13.94	0.00	13.94	0.00	0.00	13.94
NON ADD	0.00	0.00	0.00	0.00	0.00	0.00	0.00	0.00	0.00
LANEMILE	0.00	0.00	0.00	0.00	0.00	0.00	0.00	0.00	0.00
				6.97					
				13.94					
								+Frontage Roads and Connections	6.97
								+Frontage Roads and Connections	13.94
025 REDWOOD									
ADD MILES	0.00	0.00	46.56	0.00	0.00	46.56	0.63	2.64	49.83
LANEMILE	0.00	0.00	119.27	0.00	0.00	119.27	1.06	5.05	125.38
NON ADD	0.00	0.00	5.10	0.00	0.00	5.10	0.00	0.00	5.10
LANEMILE	0.00	0.00	11.26	0.00	0.00	11.26	0.00	0.00	11.26
				51.66					
				130.53					
								+Frontage Roads and Connections	54.93
								+Frontage Roads and Connections	136.64
026 MT. HOOD									
ADD MILES	89.62	0.00	0.00	0.00	0.00	89.62	2.59	3.87	96.08
LANEMILE	254.66	0.00	0.00	0.00	0.00	254.66	3.21	7.17	265.04
NON ADD	5.81	0.00	0.00	0.00	0.00	5.81	0.00	0.00	5.81
LANEMILE	11.21	0.00	0.00	0.00	0.00	11.21	0.00	0.00	11.21
				95.43					
				265.87					
								+Frontage Roads and Connections	101.89
								+Frontage Roads and Connections	276.25

**2005 OREGON MILEAGE REPORT
STATE HIGHWAY MILEAGE BY HIGHWAY**

Highway No.	Region 1	Region 2	Region 3	Region 4	Region 5	All Main Line	All Conn.	All Frontage Roads	Total Miles Across
031 ALBANY-CORVALLIS									
ADD MILES	0.00	11.17	0.00	0.00	0.00	11.17	0.11	0.00	11.28
LANEMILE	0.00	23.04	0.00	0.00	0.00	23.04	0.11	0.00	23.15
NON ADD	0.00	0.87	0.00	0.00	0.00	0.87	0.00	0.00	0.87
LANEMILE	0.00	1.54	0.00	0.00	0.00	1.54	0.00	0.00	1.54
				12.04					
				24.58					
								+Frontage Roads and Connections	12.15
								+Frontage Roads and Connections	24.69
032 THREE RIVERS									
ADD MILES	0.00	24.97	0.00	0.00	0.00	24.97	0.00	0.00	24.97
LANEMILE	0.00	49.94	0.00	0.00	0.00	49.94	0.00	0.00	49.94
NON ADD	0.00	0.00	0.00	0.00	0.00	0.00	0.00	0.00	0.00
LANEMILE	0.00	0.00	0.00	0.00	0.00	0.00	0.00	0.00	0.00
				24.97					
				49.94					
								+Frontage Roads and Connections	24.97
								+Frontage Roads and Connections	49.94
033 CORVALLIS-NEWPORT									
ADD MILES	0.00	52.28	0.00	0.00	0.00	52.28	1.16	1.35	54.79
LANEMILE	0.00	117.81	0.00	0.00	0.00	117.81	1.51	2.58	121.90
NON ADD	0.00	0.32	0.00	0.00	0.00	0.32	0.00	0.00	0.32
LANEMILE	0.00	0.32	0.00	0.00	0.00	0.32	0.00	0.00	0.32
				52.60					
				118.13					
								+Frontage Roads and Connections	55.11
								+Frontage Roads and Connections	122.22
035 COOS BAY-ROSEBURG									
ADD MILES	0.00	0.00	73.31	0.00	0.00	73.31	0.81	1.24	75.36
LANEMILE	0.00	0.00	197.11	0.00	0.00	197.11	0.98	2.40	200.49
NON ADD	0.00	0.00	3.03	0.00	0.00	3.03	0.00	0.00	3.03
LANEMILE	0.00	0.00	5.85	0.00	0.00	5.85	0.00	0.00	5.85
				76.34					
				202.96					
								+Frontage Roads and Connections	78.39
								+Frontage Roads and Connections	206.34

**2005 OREGON MILEAGE REPORT
STATE HIGHWAY MILEAGE BY HIGHWAY**

Highway No.	Region 1	Region 2	Region 3	Region 4	Region 5	All Main Line	All Conn.	All Frontage Roads	Total Miles Across
036	PENDLETON-COLD SPRINGS								
ADD MILES	0.00	0.00	0.00	0.00	30.41	30.41	0.32	0.23	30.96
LANEMILE	0.00	0.00	0.00	0.00	60.01	60.01	0.64	0.46	61.11
NON ADD	0.00	0.00	0.00	0.00	0.00	0.00	0.00	0.00	0.00
LANEMILE	0.00	0.00	0.00	0.00	0.00	0.00	0.00	0.00	0.00
	Miles Add & Non-add			30.41				+Frontage Roads and Connections	30.96
	Lane Miles Add & Non-add			60.01				+Frontage Roads and Connections	61.11
037	WILSON RIVER								
ADD MILES	23.82	27.43	0.00	0.00	0.00	51.25	0.30	0.00	51.55
LANEMILE	51.22	57.94	0.00	0.00	0.00	109.16	0.34	0.00	109.50
NON ADD	0.47	0.25	0.00	0.00	0.00	0.72	0.00	0.00	0.72
LANEMILE	0.47	0.50	0.00	0.00	0.00	0.97	0.00	0.00	0.97
	Miles Add & Non-add			51.97				+Frontage Roads and Connections	52.27
	Lane Miles Add & Non-add			110.13				+Frontage Roads and Connections	110.47
038	OREGON CAVES								
ADD MILES	0.00	0.00	19.33	0.00	0.00	19.33	0.00	0.00	19.33
LANEMILE	0.00	0.00	38.56	0.00	0.00	38.56	0.00	0.00	38.56
NON ADD	0.00	0.00	0.00	0.00	0.00	0.00	0.00	0.00	0.00
LANEMILE	0.00	0.00	0.00	0.00	0.00	0.00	0.00	0.00	0.00
	Miles Add & Non-add			19.33				+Frontage Roads and Connections	19.33
	Lane Miles Add & Non-add			38.56				+Frontage Roads and Connections	38.56
039	SALMON RIVER								
ADD MILES	0.00	53.36	0.00	0.00	0.00	53.36	4.05	1.47	58.88
LANEMILE	0.00	119.93	0.00	0.00	0.00	119.93	6.03	2.23	128.19
NON ADD	0.00	2.48	0.00	0.00	0.00	2.48	0.00	0.00	2.48
LANEMILE	0.00	3.63	0.00	0.00	0.00	3.63	0.00	0.00	3.63
	Miles Add & Non-add			55.84				+Frontage Roads and Connections	61.36
	Lane Miles Add & Non-add			123.56				+Frontage Roads and Connections	131.82

**2005 OREGON MILEAGE REPORT
STATE HIGHWAY MILEAGE BY HIGHWAY**

Highway No.	Region 1	Region 2	Region 3	Region 4	Region 5	All Main Line	All Conn.	All Frontage Roads	Total Miles Across
040 BEAVERTON-HILLSDALE									
ADD MILES	2.44	0.00	0.00	0.00	0.00	2.44	0.60	0.00	3.04
LANEMILE	9.46	0.00	0.00	0.00	0.00	9.46	0.91	0.00	10.37
NON ADD	0.17	0.00	0.00	0.00	0.00	0.17	0.00	0.00	0.17
LANEMILE	0.34	0.00	0.00	0.00	0.00	0.34	0.00	0.00	0.34
				2.61					
				9.80					
								+Frontage Roads and Connections	3.21
								+Frontage Roads and Connections	10.71
041 OCHOCO									
ADD MILES	0.00	0.00	0.00	95.85	1.47	97.32	0.36	0.00	97.68
LANEMILE	0.00	0.00	0.00	195.14	2.94	198.08	0.36	0.00	198.44
NON ADD	0.00	0.00	0.00	0.23	0.00	0.23	0.00	0.00	0.23
LANEMILE	0.00	0.00	0.00	0.23	0.00	0.23	0.00	0.00	0.23
				97.55					
				198.31					
								+Frontage Roads and Connections	97.91
								+Frontage Roads and Connections	198.67
042 SHERMAN									
ADD MILES	0.00	0.00	0.00	68.37	0.00	68.37	0.93	0.57	69.87
LANEMILE	0.00	0.00	0.00	146.47	0.00	146.47	1.08	1.07	148.62
NON ADD	0.00	0.00	0.00	0.00	0.00	0.00	0.00	0.00	0.00
LANEMILE	0.00	0.00	0.00	0.00	0.00	0.00	0.00	0.00	0.00
				68.37					
				146.47					
								+Frontage Roads and Connections	69.87
								+Frontage Roads and Connections	148.62
043 MONMOUTH-INDEPENDENCE									
ADD MILES	0.00	2.35	0.00	0.00	0.00	2.35	0.00	0.00	2.35
LANEMILE	0.00	4.70	0.00	0.00	0.00	4.70	0.00	0.00	4.70
NON ADD	0.00	0.00	0.00	0.00	0.00	0.00	0.00	0.00	0.00
LANEMILE	0.00	0.00	0.00	0.00	0.00	0.00	0.00	0.00	0.00
				2.35					
				4.70					
								+Frontage Roads and Connections	2.35
								+Frontage Roads and Connections	4.70

**2005 OREGON MILEAGE REPORT
STATE HIGHWAY MILEAGE BY HIGHWAY**

Highway No.	Region 1	Region 2	Region 3	Region 4	Region 5	All Main Line	All Conn.	All Frontage Roads	Total Miles Across
052	HEPPNER								
ADD MILES	0.00	0.00	0.00	8.44	74.61	83.05	0.41	0.35	83.81
LANEMILE	0.00	0.00	0.00	16.65	149.22	165.87	0.77	0.70	167.34
NON ADD	0.00	0.00	0.00	0.37	0.00	0.37	0.00	0.00	0.37
LANEMILE	0.00	0.00	0.00	0.48	0.00	0.48	0.00	0.00	0.48
	Miles Add & Non-add			83.42				+Frontage Roads and Connections	84.18
	Lane Miles Add & Non-add			166.35				+Frontage Roads and Connections	167.82
053	WARM SPRINGS								
ADD MILES	4.61	0.00	0.00	55.39	0.00	60.00	0.31	0.00	60.31
LANEMILE	11.01	0.00	0.00	123.05	0.00	134.06	0.31	0.00	134.37
NON ADD	0.00	0.00	0.00	0.45	0.00	0.45	0.00	0.00	0.45
LANEMILE	0.00	0.00	0.00	0.74	0.00	0.74	0.00	0.00	0.74
	Miles Add & Non-add			60.45				+Frontage Roads and Connections	60.76
	Lane Miles Add & Non-add			134.80				+Frontage Roads and Connections	135.11
054	UMATILLA-STANFIELD								
ADD MILES	0.00	0.00	0.00	0.00	12.86	12.86	0.22	0.00	13.08
LANEMILE	0.00	0.00	0.00	0.00	50.14	50.14	0.44	0.00	50.58
NON ADD	0.00	0.00	0.00	0.00	0.24	0.24	0.00	0.00	0.24
LANEMILE	0.00	0.00	0.00	0.00	0.24	0.24	0.00	0.00	0.24
	Miles Add & Non-add			13.10				+Frontage Roads and Connections	13.32
	Lane Miles Add & Non-add			50.38				+Frontage Roads and Connections	50.82
058	ALBANY-JUNCTION CITY								
ADD MILES	0.00	32.34	0.00	0.00	0.00	32.34	1.63	0.00	33.97
LANEMILE	0.00	78.60	0.00	0.00	0.00	78.60	1.86	0.00	80.46
NON ADD	0.00	1.62	0.00	0.00	0.00	1.62	0.00	0.00	1.62
LANEMILE	0.00	3.30	0.00	0.00	0.00	3.30	0.00	0.00	3.30
	Miles Add & Non-add			33.96				+Frontage Roads and Connections	35.59
	Lane Miles Add & Non-add			81.90				+Frontage Roads and Connections	83.76

**2005 OREGON MILEAGE REPORT
STATE HIGHWAY MILEAGE BY HIGHWAY**

Highway No.	Region 1	Region 2	Region 3	Region 4	Region 5	All Main Line	All Conn.	All Frontage Roads	Total Miles Across
060 ROGUE RIVER									
ADD MILES	0.00	0.00	14.95	0.00	0.00	14.95	0.95	0.00	15.90
LANEMILE	0.00	0.00	29.50	0.00	0.00	29.50	0.95	0.00	30.45
NON ADD	0.00	0.00	0.54	0.00	0.00	0.54	0.00	0.00	0.54
LANEMILE	0.00	0.00	0.89	0.00	0.00	0.89	0.00	0.00	0.89
				15.49					
				30.39					
								+Frontage Roads and Connections	16.44
								+Frontage Roads and Connections	31.34
061 STADIUM FREEWAY									
ADD MILES	4.25	0.00	0.00	0.00	0.00	4.25	8.39	0.00	12.64
LANEMILE	11.75	0.00	0.00	0.00	0.00	11.75	13.59	0.00	25.34
NON ADD	4.16	0.00	0.00	0.00	0.00	4.16	0.23	0.00	4.39
LANEMILE	12.02	0.00	0.00	0.00	0.00	12.02	0.34	0.00	12.36
				8.41					
				23.77					
								+Frontage Roads and Connections	17.03
								+Frontage Roads and Connections	37.70
062 FLORENCE-EUGENE									
ADD MILES	0.00	52.65	0.00	0.00	0.00	52.65	0.27	0.96	53.88
LANEMILE	0.00	112.93	0.00	0.00	0.00	112.93	0.46	1.54	114.93
NON ADD	0.00	0.07	0.00	0.00	0.00	0.07	0.00	0.00	0.07
LANEMILE	0.00	0.17	0.00	0.00	0.00	0.17	0.00	0.00	0.17
				52.72					
				113.10					
								+Frontage Roads and Connections	53.95
								+Frontage Roads and Connections	115.10
063 ROGUE VALLEY									
ADD MILES	0.00	0.00	18.13	0.00	0.00	18.13	0.17	0.53	18.83
LANEMILE	0.00	0.00	62.59	0.00	0.00	62.59	0.19	1.06	63.84
NON ADD	0.00	0.00	2.14	0.00	0.00	2.14	0.00	0.00	2.14
LANEMILE	0.00	0.00	3.56	0.00	0.00	3.56	0.00	0.00	3.56
				20.27					
				66.15					
								+Frontage Roads and Connections	20.97
								+Frontage Roads and Connections	67.40

**2005 OREGON MILEAGE REPORT
STATE HIGHWAY MILEAGE BY HIGHWAY**

Highway No.	Region 1	Region 2	Region 3	Region 4	Region 5	All Main Line	All Conn.	All Frontage Roads	Total Miles Across
064 EAST PORTLAND FREEWAY									
ADD MILES	26.56	0.00	0.00	0.00	0.00	26.56	28.36	0.45	55.37
LANEMILE	73.79	0.00	0.00	0.00	0.00	73.79	44.37	0.97	119.13
NON ADD	26.28	0.00	0.00	0.00	0.00	26.28	0.72	0.00	27.00
LANEMILE	75.98	0.00	0.00	0.00	0.00	75.98	1.44	0.00	77.42
				52.84					82.37
				149.77					196.55
066 LA GRANDE-BAKER									
ADD MILES	0.00	0.00	0.00	0.00	54.49	54.49	1.15	0.00	55.64
LANEMILE	0.00	0.00	0.00	0.00	112.00	112.00	1.56	0.00	113.56
NON ADD	0.00	0.00	0.00	0.00	0.96	0.96	0.00	0.00	0.96
LANEMILE	0.00	0.00	0.00	0.00	1.21	1.21	0.00	0.00	1.21
				55.45					56.60
				113.21					114.77
067 PENDLETON									
ADD MILES	0.00	0.00	0.00	0.00	5.93	5.93	1.46	0.00	7.39
LANEMILE	0.00	0.00	0.00	0.00	11.57	11.57	1.59	0.00	13.16
NON ADD	0.00	0.00	0.00	0.00	2.16	2.16	0.00	0.00	2.16
LANEMILE	0.00	0.00	0.00	0.00	3.39	3.39	0.00	0.00	3.39
				8.09					9.55
				14.96					16.55
068 CASCADE HWY NORTH									
ADD MILES	10.18	0.00	0.00	0.00	0.00	10.18	0.89	0.09	11.16
LANEMILE	39.27	0.00	0.00	0.00	0.00	39.27	1.99	0.18	41.44
NON ADD	0.41	0.00	0.00	0.00	0.00	0.41	0.00	0.00	0.41
LANEMILE	0.80	0.00	0.00	0.00	0.00	0.80	0.00	0.00	0.80
				10.59					11.57
				40.07					42.24

**2005 OREGON MILEAGE REPORT
STATE HIGHWAY MILEAGE BY HIGHWAY**

Highway No.	Region 1	Region 2	Region 3	Region 4	Region 5	All Main Line	All Conn.	All Frontage Roads	Total Miles Across
069 BELTLINE									
ADD MILES	0.00	13.00	0.00	0.00	0.00	13.00	8.20	0.00	21.20
LANEMILE	0.00	28.87	0.00	0.00	0.00	28.87	9.12	0.00	37.99
NON ADD	0.00	8.63	0.00	0.00	0.00	8.63	0.00	0.00	8.63
LANEMILE	0.00	17.93	0.00	0.00	0.00	17.93	0.00	0.00	17.93
				21.63					29.83
				46.80					55.92
070 MCNARY									
ADD MILES	0.00	0.00	0.00	0.00	11.21	11.21	3.25	0.00	14.46
LANEMILE	0.00	0.00	0.00	0.00	22.41	22.41	3.58	0.00	25.99
NON ADD	0.00	0.00	0.00	0.00	10.78	10.78	0.00	0.00	10.78
LANEMILE	0.00	0.00	0.00	0.00	21.55	21.55	0.00	0.00	21.55
				21.99					25.24
				43.96					47.54
071 WHITNEY									
ADD MILES	0.00	0.00	0.00	0.00	50.96	50.96	0.00	0.00	50.96
LANEMILE	0.00	0.00	0.00	0.00	101.92	101.92	0.00	0.00	101.92
NON ADD	0.00	0.00	0.00	0.00	0.00	0.00	0.00	0.00	0.00
LANEMILE	0.00	0.00	0.00	0.00	0.00	0.00	0.00	0.00	0.00
				50.96					50.96
				101.92					101.92
072 SALEM									
ADD MILES	0.00	8.48	0.00	0.00	0.00	8.48	1.05	0.70	10.23
LANEMILE	0.00	27.50	0.00	0.00	0.00	27.50	2.26	1.40	31.16
NON ADD	0.00	3.88	0.00	0.00	0.00	3.88	0.00	0.00	3.88
LANEMILE	0.00	8.21	0.00	0.00	0.00	8.21	0.00	0.00	8.21
				12.36					14.11
				35.71					39.37

**2005 OREGON MILEAGE REPORT
STATE HIGHWAY MILEAGE BY HIGHWAY**

Highway No.	Region 1	Region 2	Region 3	Region 4	Region 5	All Main Line	All Conn.	All Frontage Roads	Total Miles Across
081	PACIFIC HIGHWAY EAST								
ADD MILES	26.43	21.82	0.00	0.00	0.00	48.25	5.30	1.37	54.92
LANEMILE	97.18	52.48	0.00	0.00	0.00	149.66	7.31	2.55	159.52
NON ADD	4.69	0.57	0.00	0.00	0.00	5.26	0.00	0.00	5.26
LANEMILE	12.00	0.72	0.00	0.00	0.00	12.72	0.00	0.00	12.72
	Miles Add & Non-add			53.51				+Frontage Roads and Connections	60.18
	Lane Miles Add & Non-add			162.38				+Frontage Roads and Connections	172.24
091	PACIFIC HIGHWAY WEST								
ADD MILES	16.97	109.83	0.00	0.00	0.00	126.80	6.25	3.15	136.20
LANEMILE	51.37	272.59	0.00	0.00	0.00	323.96	9.76	3.76	337.48
NON ADD	9.23	14.65	0.00	0.00	0.00	23.88	0.00	0.00	23.88
LANEMILE	18.70	34.79	0.00	0.00	0.00	53.49	0.00	0.00	53.49
	Miles Add & Non-add			150.68				+Frontage Roads and Connections	160.08
	Lane Miles Add & Non-add			377.45				+Frontage Roads and Connections	390.97
092	LOWER COLUMBIA RIVER								
ADD MILES	67.41	27.48	0.00	0.00	0.00	94.89	3.91	3.38	102.18
LANEMILE	202.80	64.11	0.00	0.00	0.00	266.91	5.79	5.48	278.18
NON ADD	2.65	0.49	0.00	0.00	0.00	3.14	0.00	0.00	3.14
LANEMILE	5.66	0.89	0.00	0.00	0.00	6.55	0.00	0.00	6.55
	Miles Add & Non-add			98.03				+Frontage Roads and Connections	105.32
	Lane Miles Add & Non-add			273.46				+Frontage Roads and Connections	284.73
100	HISTORIC COLUMBIA RIVER								
ADD MILES	27.33	0.00	0.00	15.46	0.00	42.79	0.49	0.00	43.28
LANEMILE	53.74	0.00	0.00	30.92	0.00	84.66	0.59	0.00	85.25
NON ADD	1.48	0.00	0.00	0.00	0.00	1.48	0.00	0.00	1.48
LANEMILE	2.25	0.00	0.00	0.00	0.00	2.25	0.00	0.00	2.25
	Miles Add & Non-add			44.27				+Frontage Roads and Connections	44.76
	Lane Miles Add & Non-add			86.91				+Frontage Roads and Connections	87.50

**2005 OREGON MILEAGE REPORT
STATE HIGHWAY MILEAGE BY HIGHWAY**

Highway No.		Region 1	Region 2	Region 3	Region 4	Region 5	All Main Line	All Conn.	All Frontage Roads	Total Miles Across
102	NEHALEM									
	ADD MILES	57.51	28.91	0.00	0.00	0.00	86.42	0.80	0.00	87.22
	LANEMILE	114.88	57.86	0.00	0.00	0.00	172.74	1.11	0.00	173.85
	NON ADD	1.06	0.00	0.00	0.00	0.00	1.06	0.00	0.00	1.06
	LANEMILE	1.13	0.00	0.00	0.00	0.00	1.13	0.00	0.00	1.13
					87.48				+Frontage Roads and Connections	88.28
					173.87				+Frontage Roads and Connections	174.98
103	FISHHAWK FALLS									
	ADD MILES	0.00	9.02	0.00	0.00	0.00	9.02	0.00	0.00	9.02
	LANEMILE	0.00	18.04	0.00	0.00	0.00	18.04	0.00	0.00	18.04
	NON ADD	0.00	0.00	0.00	0.00	0.00	0.00	0.00	0.00	0.00
	LANEMILE	0.00	0.00	0.00	0.00	0.00	0.00	0.00	0.00	0.00
					9.02				+Frontage Roads and Connections	9.02
					18.04				+Frontage Roads and Connections	18.04
104	FORT STEVENS									
	ADD MILES	0.00	6.98	0.00	0.00	0.00	6.98	0.00	0.00	6.98
	LANEMILE	0.00	13.96	0.00	0.00	0.00	13.96	0.00	0.00	13.96
	NON ADD	0.00	0.00	0.00	0.00	0.00	0.00	0.00	0.00	0.00
	LANEMILE	0.00	0.00	0.00	0.00	0.00	0.00	0.00	0.00	0.00
					6.98				+Frontage Roads and Connections	6.98
					13.96				+Frontage Roads and Connections	13.96
105	WARRENTON-ASTORIA									
	ADD MILES	0.00	7.25	0.00	0.00	0.00	7.25	0.82	0.00	8.07
	LANEMILE	0.00	14.88	0.00	0.00	0.00	14.88	1.73	0.00	16.61
	NON ADD	0.00	0.08	0.00	0.00	0.00	0.08	0.00	0.00	0.08
	LANEMILE	0.00	0.16	0.00	0.00	0.00	0.16	0.00	0.00	0.16
					7.33				+Frontage Roads and Connections	8.15
					15.04				+Frontage Roads and Connections	16.77

**2005 OREGON MILEAGE REPORT
STATE HIGHWAY MILEAGE BY HIGHWAY**

Highway No.	Region 1	Region 2	Region 3	Region 4	Region 5	All Main Line	All Conn.	All Frontage Roads	Total Miles Across
131 NETARTS									
ADD MILES	0.00	9.08	0.00	0.00	0.00	9.08	0.00	0.00	9.08
LANEMILE	0.00	18.41	0.00	0.00	0.00	18.41	0.00	0.00	18.41
NON ADD	0.00	0.00	0.00	0.00	0.00	0.00	0.00	0.00	0.00
LANEMILE	0.00	0.00	0.00	0.00	0.00	0.00	0.00	0.00	0.00
				9.08					9.08
				18.41					18.41
								+Frontage Roads and Connections	9.08
								+Frontage Roads and Connections	18.41
138 NORTH UMPQUA									
ADD MILES	0.00	0.00	101.89	0.00	0.00	101.89	0.56	0.82	103.27
LANEMILE	0.00	0.00	239.84	0.00	0.00	239.84	1.17	1.64	242.65
NON ADD	0.00	0.00	0.62	0.00	0.00	0.62	0.00	0.00	0.62
LANEMILE	0.00	0.00	1.02	0.00	0.00	1.02	0.00	0.00	1.02
				102.51					103.89
				240.86					243.67
								+Frontage Roads and Connections	103.89
								+Frontage Roads and Connections	243.67
140 HILLSBORO-SILVERTON									
ADD MILES	10.05	40.00	0.00	0.00	0.00	50.05	0.71	0.21	50.97
LANEMILE	20.43	81.67	0.00	0.00	0.00	102.10	1.32	0.21	103.63
NON ADD	0.00	0.40	0.00	0.00	0.00	0.40	0.00	0.00	0.40
LANEMILE	0.00	0.80	0.00	0.00	0.00	0.80	0.00	0.00	0.80
				50.45					51.37
				102.90					104.43
								+Frontage Roads and Connections	51.37
								+Frontage Roads and Connections	104.43
141 BEAVERTON-TUALATIN									
ADD MILES	7.30	0.00	0.00	0.00	0.00	7.30	1.31	0.00	8.61
LANEMILE	16.01	0.00	0.00	0.00	0.00	16.01	1.90	0.00	17.91
NON ADD	0.55	0.00	0.00	0.00	0.00	0.55	0.00	0.00	0.55
LANEMILE	1.63	0.00	0.00	0.00	0.00	1.63	0.00	0.00	1.63
				7.85					9.16
				17.64					19.54
								+Frontage Roads and Connections	9.16
								+Frontage Roads and Connections	19.54

**2005 OREGON MILEAGE REPORT
STATE HIGHWAY MILEAGE BY HIGHWAY**

Highway No.	Region 1	Region 2	Region 3	Region 4	Region 5	All Main Line	All Conn.	All Frontage Roads	Total Miles Across
142 FARMINGTON									
ADD MILES	1.79	0.00	0.00	0.00	0.00	1.79	0.00	0.00	1.79
LANEMILE	3.86	0.00	0.00	0.00	0.00	3.86	0.00	0.00	3.86
NON ADD	0.00	0.00	0.00	0.00	0.00	0.00	0.00	0.00	0.00
LANEMILE	0.00	0.00	0.00	0.00	0.00	0.00	0.00	0.00	0.00
				1.79				+Frontage Roads and Connections	1.79
				3.86				+Frontage Roads and Connections	3.86
143 SCHOLLS									
ADD MILES	0.57	0.00	0.00	0.00	0.00	0.57	0.39	0.26	1.22
LANEMILE	2.28	0.00	0.00	0.00	0.00	2.28	0.45	0.52	3.25
NON ADD	0.00	0.00	0.00	0.00	0.00	0.00	0.00	0.00	0.00
LANEMILE	0.00	0.00	0.00	0.00	0.00	0.00	0.00	0.00	0.00
				0.57				+Frontage Roads and Connections	1.22
				2.28				+Frontage Roads and Connections	3.25
144 BEAVERTON-TIGARD									
ADD MILES	7.52	0.00	0.00	0.00	0.00	7.52	10.06	0.36	17.94
LANEMILE	18.66	0.00	0.00	0.00	0.00	18.66	13.55	0.72	32.93
NON ADD	7.34	0.00	0.00	0.00	0.00	7.34	0.08	0.00	7.42
LANEMILE	17.82	0.00	0.00	0.00	0.00	17.82	0.08	0.00	17.90
				14.86				+Frontage Roads and Connections	25.36
				36.48				+Frontage Roads and Connections	50.83
150 SALEM-DAYTON									
ADD MILES	0.00	20.74	0.00	0.00	0.00	20.74	0.32	0.00	21.06
LANEMILE	0.00	42.59	0.00	0.00	0.00	42.59	0.39	0.00	42.98
NON ADD	0.00	2.43	0.00	0.00	0.00	2.43	0.00	0.00	2.43
LANEMILE	0.00	4.61	0.00	0.00	0.00	4.61	0.00	0.00	4.61
				23.17				+Frontage Roads and Connections	23.49
				47.20				+Frontage Roads and Connections	47.59

**2005 OREGON MILEAGE REPORT
STATE HIGHWAY MILEAGE BY HIGHWAY**

Highway No.	Region 1	Region 2	Region 3	Region 4	Region 5	All Main Line	All Conn.	All Frontage Roads	Total Miles Across
151 YAMHILL-NEWBERG									
ADD MILES	0.00	11.50	0.00	0.00	0.00	11.50	0.00	0.00	11.50
LANEMILE	0.00	23.00	0.00	0.00	0.00	23.00	0.00	0.00	23.00
NON ADD	0.00	0.00	0.00	0.00	0.00	0.00	0.00	0.00	0.00
LANEMILE	0.00	0.00	0.00	0.00	0.00	0.00	0.00	0.00	0.00
				11.50				+Frontage Roads and Connections	11.50
				23.00				+Frontage Roads and Connections	23.00
153 BELLEVUE-HOPEWELL									
ADD MILES	0.00	14.27	0.00	0.00	0.00	14.27	0.04	0.00	14.31
LANEMILE	0.00	28.54	0.00	0.00	0.00	28.54	0.08	0.00	28.62
NON ADD	0.00	0.00	0.00	0.00	0.00	0.00	0.00	0.00	0.00
LANEMILE	0.00	0.00	0.00	0.00	0.00	0.00	0.00	0.00	0.00
				14.27				+Frontage Roads and Connections	14.31
				28.54				+Frontage Roads and Connections	28.62
154 LAFAYETTE									
ADD MILES	0.00	6.26	0.00	0.00	0.00	6.26	0.00	0.00	6.26
LANEMILE	0.00	12.52	0.00	0.00	0.00	12.52	0.00	0.00	12.52
NON ADD	0.00	0.00	0.00	0.00	0.00	0.00	0.00	0.00	0.00
LANEMILE	0.00	0.00	0.00	0.00	0.00	0.00	0.00	0.00	0.00
				6.26				+Frontage Roads and Connections	6.26
				12.52				+Frontage Roads and Connections	12.52
155 AMITY-DAYTON									
ADD MILES	0.00	9.19	0.00	0.00	0.00	9.19	0.00	0.00	9.19
LANEMILE	0.00	18.30	0.00	0.00	0.00	18.30	0.00	0.00	18.30
NON ADD	0.00	0.00	0.00	0.00	0.00	0.00	0.00	0.00	0.00
LANEMILE	0.00	0.00	0.00	0.00	0.00	0.00	0.00	0.00	0.00
				9.19				+Frontage Roads and Connections	9.19
				18.30				+Frontage Roads and Connections	18.30

**2005 OREGON MILEAGE REPORT
STATE HIGHWAY MILEAGE BY HIGHWAY**

Highway No.	Region 1	Region 2	Region 3	Region 4	Region 5	All Main Line	All Conn.	All Frontage Roads	Total Miles Across
157 WILLAMINA-SHERIDAN									
ADD MILES	0.00	8.56	0.00	0.00	0.00	8.56	0.26	0.00	8.82
LANEMILE	0.00	16.53	0.00	0.00	0.00	16.53	0.29	0.00	16.82
NON ADD	0.00	0.55	0.00	0.00	0.00	0.55	0.00	0.00	0.55
LANEMILE	0.00	0.55	0.00	0.00	0.00	0.55	0.00	0.00	0.55
				9.11					
				17.08					
								+Frontage Roads and Connections	9.37
								+Frontage Roads and Connections	17.37
160 CASCADE HWY SOUTH									
ADD MILES	16.32	13.61	0.00	0.00	0.00	29.93	0.00	0.00	29.93
LANEMILE	38.23	27.22	0.00	0.00	0.00	65.45	0.00	0.00	65.45
NON ADD	2.20	0.00	0.00	0.00	0.00	2.20	0.00	0.00	2.20
LANEMILE	4.40	0.00	0.00	0.00	0.00	4.40	0.00	0.00	4.40
				32.13					
				69.85					
								+Frontage Roads and Connections	32.13
								+Frontage Roads and Connections	69.85
161 WOODBURN-ESTACADA									
ADD MILES	22.07	11.21	0.00	0.00	0.00	33.28	0.03	0.27	33.58
LANEMILE	44.10	22.42	0.00	0.00	0.00	66.52	0.03	0.40	66.95
NON ADD	0.07	0.00	0.00	0.00	0.00	0.07	0.00	0.00	0.07
LANEMILE	0.14	0.00	0.00	0.00	0.00	0.14	0.00	0.00	0.14
				33.35					
				66.66					
								+Frontage Roads and Connections	33.65
								+Frontage Roads and Connections	67.09
162 NORTH SANTIAM									
ADD MILES	0.00	80.64	0.00	0.00	0.00	80.64	8.04	0.81	89.49
LANEMILE	0.00	184.25	0.00	0.00	0.00	184.25	9.79	1.17	195.21
NON ADD	0.00	8.43	0.00	0.00	0.00	8.43	0.00	0.00	8.43
LANEMILE	0.00	16.60	0.00	0.00	0.00	16.60	0.00	0.00	16.60
				89.07					
				200.85					
								+Frontage Roads and Connections	97.92
								+Frontage Roads and Connections	211.81

**2005 OREGON MILEAGE REPORT
STATE HIGHWAY MILEAGE BY HIGHWAY**

Highway No.	Region 1	Region 2	Region 3	Region 4	Region 5	All Main Line	All Conn.	All Frontage Roads	Total Miles Across
163 SILVER CREEK FALLS									
ADD MILES	0.00	32.06	0.00	0.00	0.00	32.06	0.48	0.00	32.54
LANEMILE	0.00	63.96	0.00	0.00	0.00	63.96	0.62	0.00	64.58
NON ADD	0.00	0.27	0.00	0.00	0.00	0.27	0.00	0.00	0.27
LANEMILE	0.00	0.27	0.00	0.00	0.00	0.27	0.00	0.00	0.27
				32.33					32.81
				64.23					64.85
164 JEFFERSON									
ADD MILES	0.00	8.54	0.00	0.00	0.00	8.54	0.74	0.00	9.28
LANEMILE	0.00	16.47	0.00	0.00	0.00	16.47	0.77	0.00	17.24
NON ADD	0.00	0.87	0.00	0.00	0.00	0.87	0.00	0.00	0.87
LANEMILE	0.00	1.24	0.00	0.00	0.00	1.24	0.00	0.00	1.24
				9.41					10.15
				17.71					18.48
171 CLACKAMAS									
ADD MILES	48.53	0.00	0.00	0.00	0.00	48.53	3.11	0.72	52.36
LANEMILE	116.58	0.00	0.00	0.00	0.00	116.58	4.52	1.37	122.47
NON ADD	2.95	0.00	0.00	0.00	0.00	2.95	0.00	0.00	2.95
LANEMILE	5.62	0.00	0.00	0.00	0.00	5.62	0.00	0.00	5.62
				51.48					55.31
				122.20					128.09
172 EAGLE CREEK-SANDY									
ADD MILES	6.17	0.00	0.00	0.00	0.00	6.17	0.00	0.00	6.17
LANEMILE	12.34	0.00	0.00	0.00	0.00	12.34	0.00	0.00	12.34
NON ADD	0.00	0.00	0.00	0.00	0.00	0.00	0.00	0.00	0.00
LANEMILE	0.00	0.00	0.00	0.00	0.00	0.00	0.00	0.00	0.00
				6.17					6.17
				12.34					12.34

**2005 OREGON MILEAGE REPORT
STATE HIGHWAY MILEAGE BY HIGHWAY**

Highway No.	Region 1	Region 2	Region 3	Region 4	Region 5	All Main Line	All Conn.	All Frontage Roads	Total Miles Across
173	TIMBERLINE								
ADD MILES	5.32	0.00	0.00	0.00	0.00	5.32	0.00	0.00	5.32
LANEMILE	10.22	0.00	0.00	0.00	0.00	10.22	0.00	0.00	10.22
NON ADD	0.54	0.00	0.00	0.00	0.00	0.54	0.00	0.00	0.54
LANEMILE	0.54	0.00	0.00	0.00	0.00	0.54	0.00	0.00	0.54
	Miles Add & Non-add			5.86			+Frontage Roads and Connections		5.86
	Lane Miles Add & Non-add			10.76			+Frontage Roads and Connections		10.76
174	CLACKAMAS-BORING								
ADD MILES	8.84	0.00	0.00	0.00	0.00	8.84	0.29	0.00	9.13
LANEMILE	18.41	0.00	0.00	0.00	0.00	18.41	0.29	0.00	18.70
NON ADD	0.41	0.00	0.00	0.00	0.00	0.41	0.00	0.00	0.41
LANEMILE	0.57	0.00	0.00	0.00	0.00	0.57	0.00	0.00	0.57
	Miles Add & Non-add			9.25			+Frontage Roads and Connections		9.54
	Lane Miles Add & Non-add			18.98			+Frontage Roads and Connections		19.27
180	EDDYVILLE-BLODGETT								
ADD MILES	0.00	19.16	0.00	0.00	0.00	19.16	0.00	0.00	19.16
LANEMILE	0.00	38.32	0.00	0.00	0.00	38.32	0.00	0.00	38.32
NON ADD	0.00	0.00	0.00	0.00	0.00	0.00	0.00	0.00	0.00
LANEMILE	0.00	0.00	0.00	0.00	0.00	0.00	0.00	0.00	0.00
	Miles Add & Non-add			19.16			+Frontage Roads and Connections		19.16
	Lane Miles Add & Non-add			38.32			+Frontage Roads and Connections		38.32
181	SILETZ								
ADD MILES	0.00	31.27	0.00	0.00	0.00	31.27	0.03	0.33	31.63
LANEMILE	0.00	63.21	0.00	0.00	0.00	63.21	0.06	0.66	63.93
NON ADD	0.00	0.00	0.00	0.00	0.00	0.00	0.00	0.00	0.00
LANEMILE	0.00	0.00	0.00	0.00	0.00	0.00	0.00	0.00	0.00
	Miles Add & Non-add			31.27			+Frontage Roads and Connections		31.63
	Lane Miles Add & Non-add			63.21			+Frontage Roads and Connections		63.93

**2005 OREGON MILEAGE REPORT
STATE HIGHWAY MILEAGE BY HIGHWAY**

Highway No.	Region 1	Region 2	Region 3	Region 4	Region 5	All Main Line	All Conn.	All Frontage Roads	Total Miles Across
182 OTTER ROCK									
ADD MILES	0.00	0.75	0.00	0.00	0.00	0.75	0.40	0.00	1.15
LANEMILE	0.00	1.50	0.00	0.00	0.00	1.50	0.80	0.00	2.30
NON ADD	0.00	0.00	0.00	0.00	0.00	0.00	0.00	0.00	0.00
LANEMILE	0.00	0.00	0.00	0.00	0.00	0.00	0.00	0.00	0.00
				0.75					1.15
				1.50					2.30
189 DALLAS-RICKREALL									
ADD MILES	0.00	4.01	0.00	0.00	0.00	4.01	0.93	0.00	4.94
LANEMILE	0.00	8.06	0.00	0.00	0.00	8.06	1.86	0.00	9.92
NON ADD	0.00	0.00	0.00	0.00	0.00	0.00	0.00	0.00	0.00
LANEMILE	0.00	0.00	0.00	0.00	0.00	0.00	0.00	0.00	0.00
				4.01					4.94
				8.06					9.92
191 KINGS VALLEY									
ADD MILES	0.00	31.40	0.00	0.00	0.00	31.40	0.00	0.00	31.40
LANEMILE	0.00	62.85	0.00	0.00	0.00	62.85	0.00	0.00	62.85
NON ADD	0.00	0.51	0.00	0.00	0.00	0.51	0.00	0.00	0.51
LANEMILE	0.00	1.02	0.00	0.00	0.00	1.02	0.00	0.00	1.02
				31.91					31.91
				63.87					63.87
193 INDEPENDENCE									
ADD MILES	0.00	6.34	0.00	0.00	0.00	6.34	0.15	0.16	6.65
LANEMILE	0.00	12.68	0.00	0.00	0.00	12.68	0.15	0.32	13.15
NON ADD	0.00	0.00	0.00	0.00	0.00	0.00	0.00	0.00	0.00
LANEMILE	0.00	0.00	0.00	0.00	0.00	0.00	0.00	0.00	0.00
				6.34					6.65
				12.68					13.15

**2005 OREGON MILEAGE REPORT
STATE HIGHWAY MILEAGE BY HIGHWAY**

Highway No.	Region 1	Region 2	Region 3	Region 4	Region 5	All Main Line	All Conn.	All Frontage Roads	Total Miles Across
194 MONMOUTH									
ADD MILES	0.00	7.56	0.00	0.00	0.00	7.56	0.00	0.00	7.56
LANEMILE	0.00	15.12	0.00	0.00	0.00	15.12	0.00	0.00	15.12
NON ADD	0.00	0.00	0.00	0.00	0.00	0.00	0.00	0.00	0.00
LANEMILE	0.00	0.00	0.00	0.00	0.00	0.00	0.00	0.00	0.00
				7.56				+Frontage Roads and Connections	7.56
				15.12				+Frontage Roads and Connections	15.12
200 TERRITORIAL									
ADD MILES	0.00	42.11	0.00	0.00	0.00	42.11	0.00	0.00	42.11
LANEMILE	0.00	84.22	0.00	0.00	0.00	84.22	0.00	0.00	84.22
NON ADD	0.00	0.00	0.00	0.00	0.00	0.00	0.00	0.00	0.00
LANEMILE	0.00	0.00	0.00	0.00	0.00	0.00	0.00	0.00	0.00
				42.11				+Frontage Roads and Connections	42.11
				84.22				+Frontage Roads and Connections	84.22
201 ALSEA-DEADWOOD									
ADD MILES	0.00	9.49	0.00	0.00	0.00	9.49	0.00	0.00	9.49
LANEMILE	0.00	18.98	0.00	0.00	0.00	18.98	0.00	0.00	18.98
NON ADD	0.00	0.00	0.00	0.00	0.00	0.00	0.00	0.00	0.00
LANEMILE	0.00	0.00	0.00	0.00	0.00	0.00	0.00	0.00	0.00
				9.49				+Frontage Roads and Connections	9.49
				18.98				+Frontage Roads and Connections	18.98
210 CORVALLIS-LEBANON									
ADD MILES	0.00	18.09	0.00	0.00	0.00	18.09	2.12	2.04	22.25
LANEMILE	0.00	66.39	0.00	0.00	0.00	66.39	2.12	4.08	72.59
NON ADD	0.00	0.42	0.00	0.00	0.00	0.42	0.00	0.00	0.42
LANEMILE	0.00	1.02	0.00	0.00	0.00	1.02	0.00	0.00	1.02
				18.51				+Frontage Roads and Connections	22.67
				67.41				+Frontage Roads and Connections	73.61

**2005 OREGON MILEAGE REPORT
STATE HIGHWAY MILEAGE BY HIGHWAY**

Highway No.		Region 1	Region 2	Region 3	Region 4	Region 5	All Main Line	All Conn.	All Frontage Roads	Total Miles Across
211	ALBANY-LYONS									
	ADD MILES	0.00	25.28	0.00	0.00	0.00	25.28	0.00	0.29	25.57
	LANEMILE	0.00	50.72	0.00	0.00	0.00	50.72	0.00	0.58	51.30
	NON ADD	0.00	0.00	0.00	0.00	0.00	0.00	0.00	0.00	0.00
	LANEMILE	0.00	0.00	0.00	0.00	0.00	0.00	0.00	0.00	0.00
					25.28				+Frontage Roads and Connections	25.57
					50.72				+Frontage Roads and Connections	51.30
212	HALSEY-SWEET HOME									
	ADD MILES	0.00	21.40	0.00	0.00	0.00	21.40	0.51	0.00	21.91
	LANEMILE	0.00	42.80	0.00	0.00	0.00	42.80	1.02	0.00	43.82
	NON ADD	0.00	0.00	0.00	0.00	0.00	0.00	0.00	0.00	0.00
	LANEMILE	0.00	0.00	0.00	0.00	0.00	0.00	0.00	0.00	0.00
					21.40				+Frontage Roads and Connections	21.91
					42.80				+Frontage Roads and Connections	43.82
215	CLEAR LAKE-BELKNAP SPRINGS									
	ADD MILES	0.00	19.81	0.00	0.00	0.00	19.81	0.00	0.00	19.81
	LANEMILE	0.00	40.71	0.00	0.00	0.00	40.71	0.00	0.00	40.71
	NON ADD	0.00	0.19	0.00	0.00	0.00	0.19	0.00	0.00	0.19
	LANEMILE	0.00	0.19	0.00	0.00	0.00	0.19	0.00	0.00	0.19
					20.00				+Frontage Roads and Connections	20.00
					40.90				+Frontage Roads and Connections	40.90
222	SPRINGFIELD-CRESWELL									
	ADD MILES	0.00	10.33	0.00	0.00	0.00	10.33	0.91	0.44	11.68
	LANEMILE	0.00	20.66	0.00	0.00	0.00	20.66	1.35	0.44	22.45
	NON ADD	0.00	0.00	0.00	0.00	0.00	0.00	0.00	0.00	0.00
	LANEMILE	0.00	0.00	0.00	0.00	0.00	0.00	0.00	0.00	0.00
					10.33				+Frontage Roads and Connections	11.68
					20.66				+Frontage Roads and Connections	22.45

**2005 OREGON MILEAGE REPORT
STATE HIGHWAY MILEAGE BY HIGHWAY**

Highway No.	Region 1	Region 2	Region 3	Region 4	Region 5	All Main Line	All Conn.	All Frontage Roads	Total Miles Across
225 MCVAY									
ADD MILES	0.00	2.52	0.00	0.00	0.00	2.52	0.55	0.76	3.83
LANEMILE	0.00	4.70	0.00	0.00	0.00	4.70	0.77	1.52	6.99
NON ADD	0.00	0.33	0.00	0.00	0.00	0.33	0.00	0.00	0.33
LANEMILE	0.00	0.44	0.00	0.00	0.00	0.44	0.00	0.00	0.44
				2.85					
				5.14					
									4.16
									7.43
226 GOSHEN-DIVIDE									
ADD MILES	0.00	19.87	0.00	0.00	0.00	19.87	0.61	0.15	20.63
LANEMILE	0.00	39.71	0.00	0.00	0.00	39.71	1.10	0.15	40.96
NON ADD	0.00	1.07	0.00	0.00	0.00	1.07	0.00	0.00	1.07
LANEMILE	0.00	1.50	0.00	0.00	0.00	1.50	0.00	0.00	1.50
				20.94					
				41.21					
									21.70
									42.46
227 EUGENE-SPRINGFIELD									
ADD MILES	0.00	9.97	0.00	0.00	0.00	9.97	7.79	0.54	18.30
LANEMILE	0.00	22.90	0.00	0.00	0.00	22.90	11.50	0.99	35.39
NON ADD	0.00	9.98	0.00	0.00	0.00	9.98	0.00	0.00	9.98
LANEMILE	0.00	21.11	0.00	0.00	0.00	21.11	0.00	0.00	21.11
				19.95					
				44.01					
									28.28
									56.50
228 SPRINGFIELD									
ADD MILES	0.00	1.40	0.00	0.00	0.00	1.40	0.39	0.00	1.79
LANEMILE	0.00	2.41	0.00	0.00	0.00	2.41	0.81	0.00	3.22
NON ADD	0.00	1.27	0.00	0.00	0.00	1.27	0.00	0.00	1.27
LANEMILE	0.00	2.33	0.00	0.00	0.00	2.33	0.00	0.00	2.33
				2.67					
				4.74					
									3.06
									5.55

**2005 OREGON MILEAGE REPORT
STATE HIGHWAY MILEAGE BY HIGHWAY**

Highway No.	Region 1	Region 2	Region 3	Region 4	Region 5	All Main Line	All Conn.	All Frontage Roads	Total Miles Across
229	MAPLETON-JUNCTION CITY								
ADD MILES	0.00	50.12	0.00	0.00	0.00	50.12	0.00	0.00	50.12
LANEMILE	0.00	103.27	0.00	0.00	0.00	103.27	0.00	0.00	103.27
NON ADD	0.00	0.00	0.00	0.00	0.00	0.00	0.00	0.00	0.00
LANEMILE	0.00	0.00	0.00	0.00	0.00	0.00	0.00	0.00	0.00
	Miles Add & Non-add			50.12				+Frontage Roads and Connections	50.12
	Lane Miles Add & Non-add			103.27				+Frontage Roads and Connections	103.27
230	TILLER-TRAIL								
ADD MILES	0.00	0.00	11.25	0.00	0.00	11.25	0.00	0.00	11.25
LANEMILE	0.00	0.00	22.50	0.00	0.00	22.50	0.00	0.00	22.50
NON ADD	0.00	0.00	0.00	0.00	0.00	0.00	0.00	0.00	0.00
LANEMILE	0.00	0.00	0.00	0.00	0.00	0.00	0.00	0.00	0.00
	Miles Add & Non-add			11.25				+Frontage Roads and Connections	11.25
	Lane Miles Add & Non-add			22.50				+Frontage Roads and Connections	22.50
231	ELKTON-SUTHERLIN								
ADD MILES	0.00	0.00	25.39	0.00	0.00	25.39	0.58	0.17	26.14
LANEMILE	0.00	0.00	52.19	0.00	0.00	52.19	0.87	0.17	53.23
NON ADD	0.00	0.00	0.00	0.00	0.00	0.00	0.00	0.00	0.00
LANEMILE	0.00	0.00	0.00	0.00	0.00	0.00	0.00	0.00	0.00
	Miles Add & Non-add			25.39				+Frontage Roads and Connections	26.14
	Lane Miles Add & Non-add			52.19				+Frontage Roads and Connections	53.23
233	WEST DIAMOND LAKE								
ADD MILES	0.00	0.00	23.80	0.00	0.00	23.80	0.00	0.00	23.80
LANEMILE	0.00	0.00	48.00	0.00	0.00	48.00	0.00	0.00	48.00
NON ADD	0.00	0.00	0.00	0.00	0.00	0.00	0.00	0.00	0.00
LANEMILE	0.00	0.00	0.00	0.00	0.00	0.00	0.00	0.00	0.00
	Miles Add & Non-add			23.80				+Frontage Roads and Connections	23.80
	Lane Miles Add & Non-add			48.00				+Frontage Roads and Connections	48.00

**2005 OREGON MILEAGE REPORT
STATE HIGHWAY MILEAGE BY HIGHWAY**

Highway No.	Region 1	Region 2	Region 3	Region 4	Region 5	All Main Line	All Conn.	All Frontage Roads	Total Miles Across
240 CAPE ARAGO									
ADD MILES	0.00	0.00	11.95	0.00	0.00	11.95	0.00	0.00	11.95
LANEMILE	0.00	0.00	27.72	0.00	0.00	27.72	0.00	0.00	27.72
NON ADD	0.00	0.00	0.23	0.00	0.00	0.23	0.00	0.00	0.23
LANEMILE	0.00	0.00	0.79	0.00	0.00	0.79	0.00	0.00	0.79
				12.18					12.18
				28.51					28.51
241 COOS RIVER									
ADD MILES	0.00	0.00	17.45	0.00	0.00	17.45	0.00	0.00	17.45
LANEMILE	0.00	0.00	30.80	0.00	0.00	30.80	0.00	0.00	30.80
NON ADD	0.00	0.00	0.07	0.00	0.00	0.07	0.00	0.00	0.07
LANEMILE	0.00	0.00	0.14	0.00	0.00	0.14	0.00	0.00	0.14
				17.52					17.52
				30.94					30.94
242 POWERS									
ADD MILES	0.00	0.00	18.68	0.00	0.00	18.68	0.25	0.00	18.93
LANEMILE	0.00	0.00	37.25	0.00	0.00	37.25	0.25	0.00	37.50
NON ADD	0.00	0.00	0.33	0.00	0.00	0.33	0.00	0.00	0.33
LANEMILE	0.00	0.00	0.57	0.00	0.00	0.57	0.00	0.00	0.57
				19.01					19.26
				37.82					38.07
244 COQUILLE-BANDON									
ADD MILES	0.00	0.00	16.93	0.00	0.00	16.93	0.00	0.00	16.93
LANEMILE	0.00	0.00	33.90	0.00	0.00	33.90	0.00	0.00	33.90
NON ADD	0.00	0.00	0.00	0.00	0.00	0.00	0.00	0.00	0.00
LANEMILE	0.00	0.00	0.00	0.00	0.00	0.00	0.00	0.00	0.00
				16.93					16.93
				33.90					33.90

**2005 OREGON MILEAGE REPORT
STATE HIGHWAY MILEAGE BY HIGHWAY**

Highway No.	Region 1	Region 2	Region 3	Region 4	Region 5	All Main Line	All Conn.	All Frontage Roads	Total Miles Across
250 CAPE BLANCO									
ADD MILES	0.00	0.00	5.41	0.00	0.00	5.41	0.00	0.00	5.41
LANEMILE	0.00	0.00	10.62	0.00	0.00	10.62	0.00	0.00	10.62
NON ADD	0.00	0.00	0.00	0.00	0.00	0.00	0.00	0.00	0.00
LANEMILE	0.00	0.00	0.00	0.00	0.00	0.00	0.00	0.00	0.00
				5.41				+Frontage Roads and Connections	5.41
				10.62				+Frontage Roads and Connections	10.62
251 PORT ORFORD									
ADD MILES	0.00	0.00	0.76	0.00	0.00	0.76	0.00	0.00	0.76
LANEMILE	0.00	0.00	1.52	0.00	0.00	1.52	0.00	0.00	1.52
NON ADD	0.00	0.00	0.00	0.00	0.00	0.00	0.00	0.00	0.00
LANEMILE	0.00	0.00	0.00	0.00	0.00	0.00	0.00	0.00	0.00
				0.76				+Frontage Roads and Connections	0.76
				1.52				+Frontage Roads and Connections	1.52
255 CARPENTERVILLE									
ADD MILES	0.00	0.00	26.06	0.00	0.00	26.06	0.00	0.00	26.06
LANEMILE	0.00	0.00	52.12	0.00	0.00	52.12	0.00	0.00	52.12
NON ADD	0.00	0.00	0.00	0.00	0.00	0.00	0.00	0.00	0.00
LANEMILE	0.00	0.00	0.00	0.00	0.00	0.00	0.00	0.00	0.00
				26.06				+Frontage Roads and Connections	26.06
				52.12				+Frontage Roads and Connections	52.12
260 ROGUE RIVER LOOP									
ADD MILES	0.00	0.00	20.79	0.00	0.00	20.79	0.00	0.00	20.79
LANEMILE	0.00	0.00	41.58	0.00	0.00	41.58	0.00	0.00	41.58
NON ADD	0.00	0.00	0.00	0.00	0.00	0.00	0.00	0.00	0.00
LANEMILE	0.00	0.00	0.00	0.00	0.00	0.00	0.00	0.00	0.00
				20.79				+Frontage Roads and Connections	20.79
				41.58				+Frontage Roads and Connections	41.58

**2005 OREGON MILEAGE REPORT
STATE HIGHWAY MILEAGE BY HIGHWAY**

Highway No.	Region 1	Region 2	Region 3	Region 4	Region 5	All Main Line	All Conn.	All Frontage Roads	Total Miles Across
270 LAKE OF THE WOODS									
ADD MILES	0.00	0.00	16.04	52.72	0.00	68.76	0.28	0.56	69.60
LANEMILE	0.00	0.00	34.36	117.47	0.00	151.83	0.32	1.12	153.27
NON ADD	0.00	0.00	0.00	0.00	0.00	0.00	0.00	0.00	0.00
LANEMILE	0.00	0.00	0.00	0.00	0.00	0.00	0.00	0.00	0.00
				68.76					69.60
				151.83					153.27
							+Frontage Roads and Connections		
							+Frontage Roads and Connections		
271 SAMS VALLEY									
ADD MILES	0.00	0.00	18.74	0.00	0.00	18.74	0.20	0.00	18.94
LANEMILE	0.00	0.00	37.29	0.00	0.00	37.29	0.20	0.00	37.49
NON ADD	0.00	0.00	0.00	0.00	0.00	0.00	0.00	0.00	0.00
LANEMILE	0.00	0.00	0.00	0.00	0.00	0.00	0.00	0.00	0.00
				18.74					18.94
				37.29					37.49
							+Frontage Roads and Connections		
							+Frontage Roads and Connections		
272 JACKSONVILLE									
ADD MILES	0.00	0.00	38.67	0.00	0.00	38.67	0.41	0.17	39.25
LANEMILE	0.00	0.00	81.33	0.00	0.00	81.33	0.59	0.34	82.26
NON ADD	0.00	0.00	0.92	0.00	0.00	0.92	0.28	0.00	1.20
LANEMILE	0.00	0.00	1.58	0.00	0.00	1.58	0.28	0.00	1.86
				39.59					40.45
				82.91					84.12
							+Frontage Roads and Connections		
							+Frontage Roads and Connections		
273 SISKIYOU									
ADD MILES	0.00	0.00	12.42	0.00	0.00	12.42	0.52	0.00	12.94
LANEMILE	0.00	0.00	25.02	0.00	0.00	25.02	0.52	0.00	25.54
NON ADD	0.00	0.00	0.34	0.00	0.00	0.34	0.00	0.00	0.34
LANEMILE	0.00	0.00	0.34	0.00	0.00	0.34	0.00	0.00	0.34
				12.76					13.28
				25.36					25.88
							+Frontage Roads and Connections		
							+Frontage Roads and Connections		

**2005 OREGON MILEAGE REPORT
STATE HIGHWAY MILEAGE BY HIGHWAY**

Highway No.	Region 1	Region 2	Region 3	Region 4	Region 5	All Main Line	All Conn.	All Frontage Roads	Total Miles Across
281 HOOD RIVER									
ADD MILES	19.01	0.00	0.00	0.00	0.00	19.01	0.00	0.00	19.01
LANEMILE	38.85	0.00	0.00	0.00	0.00	38.85	0.00	0.00	38.85
NON ADD	0.45	0.00	0.00	0.00	0.00	0.45	0.00	0.00	0.45
LANEMILE	1.01	0.00	0.00	0.00	0.00	1.01	0.00	0.00	1.01
				19.46				+Frontage Roads and Connections	19.46
				39.86				+Frontage Roads and Connections	39.86
282 ODELL									
ADD MILES	3.45	0.00	0.00	0.00	0.00	3.45	0.00	0.00	3.45
LANEMILE	6.90	0.00	0.00	0.00	0.00	6.90	0.00	0.00	6.90
NON ADD	0.05	0.00	0.00	0.00	0.00	0.05	0.00	0.00	0.05
LANEMILE	0.05	0.00	0.00	0.00	0.00	0.05	0.00	0.00	0.05
				3.50				+Frontage Roads and Connections	3.50
				6.95				+Frontage Roads and Connections	6.95
290 SHERARS BRIDGE									
ADD MILES	0.00	0.00	0.00	28.47	0.00	28.47	0.00	0.00	28.47
LANEMILE	0.00	0.00	0.00	56.94	0.00	56.94	0.00	0.00	56.94
NON ADD	0.00	0.00	0.00	0.00	0.00	0.00	0.00	0.00	0.00
LANEMILE	0.00	0.00	0.00	0.00	0.00	0.00	0.00	0.00	0.00
				28.47				+Frontage Roads and Connections	28.47
				56.94				+Frontage Roads and Connections	56.94
291 SHANI-KO-FOSSIL									
ADD MILES	0.00	0.00	0.00	42.08	0.00	42.08	0.00	0.21	42.29
LANEMILE	0.00	0.00	0.00	84.16	0.00	84.16	0.00	0.27	84.43
NON ADD	0.00	0.00	0.00	0.00	0.00	0.00	0.00	0.00	0.00
LANEMILE	0.00	0.00	0.00	0.00	0.00	0.00	0.00	0.00	0.00
				42.08				+Frontage Roads and Connections	42.29
				84.16				+Frontage Roads and Connections	84.43

**2005 OREGON MILEAGE REPORT
STATE HIGHWAY MILEAGE BY HIGHWAY**

Highway No.	Region 1	Region 2	Region 3	Region 4	Region 5	All Main Line	All Conn.	All Frontage Roads	Total Miles Across
292 MOSIER-THE DALLES									
ADD MILES	0.00	0.00	0.00	1.63	0.00	1.63	0.67	0.38	2.68
LANEMILE	0.00	0.00	0.00	3.08	0.00	3.08	0.67	0.38	4.13
NON ADD	0.00	0.00	0.00	0.52	0.00	0.52	0.00	0.00	0.52
LANEMILE	0.00	0.00	0.00	0.52	0.00	0.52	0.00	0.00	0.52
				Miles Add & Non-add	2.15			+Frontage Roads and Connections	3.20
				Lane Miles Add & Non-add	3.60			+Frontage Roads and Connections	4.65
293 ANTELOPE									
ADD MILES	0.00	0.00	0.00	13.58	0.00	13.58	0.97	0.00	14.55
LANEMILE	0.00	0.00	0.00	27.16	0.00	27.16	1.94	0.00	29.10
NON ADD	0.00	0.00	0.00	0.00	0.00	0.00	0.00	0.00	0.00
LANEMILE	0.00	0.00	0.00	0.00	0.00	0.00	0.00	0.00	0.00
				Miles Add & Non-add	13.58			+Frontage Roads and Connections	14.55
				Lane Miles Add & Non-add	27.16			+Frontage Roads and Connections	29.10
300 WASCO-HEPPNER									
ADD MILES	0.00	0.00	0.00	56.56	29.26	85.82	0.00	0.00	85.82
LANEMILE	0.00	0.00	0.00	113.12	58.52	171.64	0.00	0.00	171.64
NON ADD	0.00	0.00	0.00	0.00	0.00	0.00	0.00	0.00	0.00
LANEMILE	0.00	0.00	0.00	0.00	0.00	0.00	0.00	0.00	0.00
				Miles Add & Non-add	85.82			+Frontage Roads and Connections	85.82
				Lane Miles Add & Non-add	171.64			+Frontage Roads and Connections	171.64
301 CELILO-WASCO									
ADD MILES	0.00	0.00	0.00	18.39	0.00	18.39	0.72	0.00	19.11
LANEMILE	0.00	0.00	0.00	36.59	0.00	36.59	0.72	0.00	37.31
NON ADD	0.00	0.00	0.00	0.28	0.00	0.28	0.00	0.00	0.28
LANEMILE	0.00	0.00	0.00	0.34	0.00	0.34	0.00	0.00	0.34
				Miles Add & Non-add	18.67			+Frontage Roads and Connections	19.39
				Lane Miles Add & Non-add	36.93			+Frontage Roads and Connections	37.65

**2005 OREGON MILEAGE REPORT
STATE HIGHWAY MILEAGE BY HIGHWAY**

Highway No.	Region 1	Region 2	Region 3	Region 4	Region 5	All Main Line	All Conn.	All Frontage Roads	Total Miles Across
320 LEXINGTON-ECHO									
ADD MILES	0.00	0.00	0.00	0.00	37.03	37.03	0.00	0.00	37.03
LANEMILE	0.00	0.00	0.00	0.00	74.06	74.06	0.00	0.00	74.06
NON ADD	0.00	0.00	0.00	0.00	0.00	0.00	0.00	0.00	0.00
LANEMILE	0.00	0.00	0.00	0.00	0.00	0.00	0.00	0.00	0.00
				37.03				+Frontage Roads and Connections	37.03
				74.06				+Frontage Roads and Connections	74.06
321 HEPPNER-SPRAY									
ADD MILES	0.00	0.00	0.00	16.22	24.65	40.87	0.06	0.00	40.93
LANEMILE	0.00	0.00	0.00	32.44	49.30	81.74	0.12	0.00	81.86
NON ADD	0.00	0.00	0.00	0.00	0.00	0.00	0.00	0.00	0.00
LANEMILE	0.00	0.00	0.00	0.00	0.00	0.00	0.00	0.00	0.00
				40.87				+Frontage Roads and Connections	40.93
				81.74				+Frontage Roads and Connections	81.86
330 WESTON-ELGIN									
ADD MILES	0.00	0.00	0.00	0.00	41.81	41.81	0.32	0.00	42.13
LANEMILE	0.00	0.00	0.00	0.00	89.14	89.14	0.64	0.00	89.78
NON ADD	0.00	0.00	0.00	0.00	0.22	0.22	0.00	0.00	0.22
LANEMILE	0.00	0.00	0.00	0.00	0.41	0.41	0.00	0.00	0.41
				42.03				+Frontage Roads and Connections	42.35
				89.55				+Frontage Roads and Connections	90.19
331 UMATILLA MISSION									
ADD MILES	0.00	0.00	0.00	0.00	4.84	4.84	0.22	0.00	5.06
LANEMILE	0.00	0.00	0.00	0.00	9.48	9.48	0.22	0.00	9.70
NON ADD	0.00	0.00	0.00	0.00	0.31	0.31	0.00	0.00	0.31
LANEMILE	0.00	0.00	0.00	0.00	0.31	0.31	0.00	0.00	0.31
				5.15				+Frontage Roads and Connections	5.37
				9.79				+Frontage Roads and Connections	10.01

**2005 OREGON MILEAGE REPORT
STATE HIGHWAY MILEAGE BY HIGHWAY**

Highway No.	Region 1	Region 2	Region 3	Region 4	Region 5	All Main Line	All Conn.	All Frontage Roads	Total Miles Across
332 SUNNYSIDE-UMAPINE									
ADD MILES	0.00	0.00	0.00	0.00	7.93	7.93	0.00	0.00	7.93
LANEMILE	0.00	0.00	0.00	0.00	15.86	15.86	0.00	0.00	15.86
NON ADD	0.00	0.00	0.00	0.00	0.00	0.00	0.00	0.00	0.00
LANEMILE	0.00	0.00	0.00	0.00	0.00	0.00	0.00	0.00	0.00
				7.93					7.93
				15.86					15.86
								+Frontage Roads and Connections	7.93
								+Frontage Roads and Connections	15.86
333 HERMISTON									
ADD MILES	0.00	0.00	0.00	0.00	18.12	18.12	0.58	0.00	18.70
LANEMILE	0.00	0.00	0.00	0.00	36.30	36.30	0.58	0.00	36.88
NON ADD	0.00	0.00	0.00	0.00	0.00	0.00	0.00	0.00	0.00
LANEMILE	0.00	0.00	0.00	0.00	0.00	0.00	0.00	0.00	0.00
				18.12					18.70
				36.30					36.88
								+Frontage Roads and Connections	18.70
								+Frontage Roads and Connections	36.88
334 ATHENA-HOLDMAN									
ADD MILES	0.00	0.00	0.00	0.00	18.12	18.12	0.00	0.00	18.12
LANEMILE	0.00	0.00	0.00	0.00	36.24	36.24	0.00	0.00	36.24
NON ADD	0.00	0.00	0.00	0.00	0.00	0.00	0.00	0.00	0.00
LANEMILE	0.00	0.00	0.00	0.00	0.00	0.00	0.00	0.00	0.00
				18.12					18.12
				36.24					36.24
								+Frontage Roads and Connections	18.12
								+Frontage Roads and Connections	36.24
335 HAVANA-HELIX									
ADD MILES	0.00	0.00	0.00	0.00	8.60	8.60	0.00	0.00	8.60
LANEMILE	0.00	0.00	0.00	0.00	17.20	17.20	0.00	0.00	17.20
NON ADD	0.00	0.00	0.00	0.00	0.00	0.00	0.00	0.00	0.00
LANEMILE	0.00	0.00	0.00	0.00	0.00	0.00	0.00	0.00	0.00
				8.60					8.60
				17.20					17.20
								+Frontage Roads and Connections	8.60
								+Frontage Roads and Connections	17.20

**2005 OREGON MILEAGE REPORT
STATE HIGHWAY MILEAGE BY HIGHWAY**

Highway No.	Region 1	Region 2	Region 3	Region 4	Region 5	All Main Line	All Conn.	All Frontage Roads	Total Miles Across
339	FREEWATER								
ADD MILES	0.00	0.00	0.00	0.00	3.43	3.43	0.00	0.00	3.43
LANEMILE	0.00	0.00	0.00	0.00	6.86	6.86	0.00	0.00	6.86
NON ADD	0.00	0.00	0.00	0.00	0.00	0.00	0.00	0.00	0.00
LANEMILE	0.00	0.00	0.00	0.00	0.00	0.00	0.00	0.00	0.00
	Miles Add & Non-add			3.43				+Frontage Roads and Connections	3.43
	Lane Miles Add & Non-add			6.86				+Frontage Roads and Connections	6.86
340	MEDICAL SPRINGS								
ADD MILES	0.00	0.00	0.00	0.00	38.65	38.65	0.35	0.00	39.00
LANEMILE	0.00	0.00	0.00	0.00	77.02	77.02	0.41	0.00	77.43
NON ADD	0.00	0.00	0.00	0.00	0.24	0.24	0.00	0.00	0.24
LANEMILE	0.00	0.00	0.00	0.00	0.24	0.24	0.00	0.00	0.24
	Miles Add & Non-add			38.89				+Frontage Roads and Connections	39.24
	Lane Miles Add & Non-add			77.26				+Frontage Roads and Connections	77.67
341	UKIAH-HILGARD								
ADD MILES	0.00	0.00	0.00	0.00	47.22	47.22	0.26	0.00	47.48
LANEMILE	0.00	0.00	0.00	0.00	94.15	94.15	0.26	0.00	94.41
NON ADD	0.00	0.00	0.00	0.00	0.60	0.60	0.00	0.00	0.60
LANEMILE	0.00	0.00	0.00	0.00	1.00	1.00	0.00	0.00	1.00
	Miles Add & Non-add			47.82				+Frontage Roads and Connections	48.08
	Lane Miles Add & Non-add			95.15				+Frontage Roads and Connections	95.41
342	COVE								
ADD MILES	0.00	0.00	0.00	0.00	22.07	22.07	0.00	0.00	22.07
LANEMILE	0.00	0.00	0.00	0.00	44.14	44.14	0.00	0.00	44.14
NON ADD	0.00	0.00	0.00	0.00	0.00	0.00	0.00	0.00	0.00
LANEMILE	0.00	0.00	0.00	0.00	0.00	0.00	0.00	0.00	0.00
	Miles Add & Non-add			22.07				+Frontage Roads and Connections	22.07
	Lane Miles Add & Non-add			44.14				+Frontage Roads and Connections	44.14

**2005 OREGON MILEAGE REPORT
STATE HIGHWAY MILEAGE BY HIGHWAY**

Highway No.	Region 1	Region 2	Region 3	Region 4	Region 5	All Main Line	All Conn.	All Frontage Roads	Total Miles Across
350	LITTLE SHEEP CREEK								
ADD MILES	0.00	0.00	0.00	0.00	29.36	29.36	0.00	0.00	29.36
LANEMILE	0.00	0.00	0.00	0.00	58.72	58.72	0.00	0.00	58.72
NON ADD	0.00	0.00	0.00	0.00	0.00	0.00	0.00	0.00	0.00
LANEMILE	0.00	0.00	0.00	0.00	0.00	0.00	0.00	0.00	0.00
	Miles Add & Non-add			29.36				+Frontage Roads and Connections	29.36
	Lane Miles Add & Non-add			58.72				+Frontage Roads and Connections	58.72
351	JOSEPH-WALLOWA LAKE								
ADD MILES	0.00	0.00	0.00	0.00	6.94	6.94	0.03	0.15	7.12
LANEMILE	0.00	0.00	0.00	0.00	13.88	13.88	0.06	0.30	14.24
NON ADD	0.00	0.00	0.00	0.00	0.00	0.00	0.00	0.00	0.00
LANEMILE	0.00	0.00	0.00	0.00	0.00	0.00	0.00	0.00	0.00
	Miles Add & Non-add			6.94				+Frontage Roads and Connections	7.12
	Lane Miles Add & Non-add			13.88				+Frontage Roads and Connections	14.24
360	MADRAS-PRINEVILLE								
ADD MILES	0.00	0.00	0.00	26.19	0.00	26.19	0.03	0.00	26.22
LANEMILE	0.00	0.00	0.00	52.17	0.00	52.17	0.06	0.00	52.23
NON ADD	0.00	0.00	0.00	0.17	0.00	0.17	0.00	0.00	0.17
LANEMILE	0.00	0.00	0.00	0.17	0.00	0.17	0.00	0.00	0.17
	Miles Add & Non-add			26.36				+Frontage Roads and Connections	26.39
	Lane Miles Add & Non-add			52.34				+Frontage Roads and Connections	52.40
361	CULVER								
ADD MILES	0.00	0.00	0.00	11.62	0.00	11.62	0.00	0.00	11.62
LANEMILE	0.00	0.00	0.00	23.24	0.00	23.24	0.00	0.00	23.24
NON ADD	0.00	0.00	0.00	0.00	0.00	0.00	0.00	0.00	0.00
LANEMILE	0.00	0.00	0.00	0.00	0.00	0.00	0.00	0.00	0.00
	Miles Add & Non-add			11.62				+Frontage Roads and Connections	11.62
	Lane Miles Add & Non-add			23.24				+Frontage Roads and Connections	23.24

**2005 OREGON MILEAGE REPORT
STATE HIGHWAY MILEAGE BY HIGHWAY**

Highway No.	Region 1	Region 2	Region 3	Region 4	Region 5	All Main Line	All Conn.	All Frontage Roads	Total Miles Across
370 O'NEIL									
ADD MILES	0.00	0.00	0.00	17.67	0.00	17.67	0.00	0.00	17.67
LANEMILE	0.00	0.00	0.00	35.34	0.00	35.34	0.00	0.00	35.34
NON ADD	0.00	0.00	0.00	0.00	0.00	0.00	0.00	0.00	0.00
LANEMILE	0.00	0.00	0.00	0.00	0.00	0.00	0.00	0.00	0.00
				17.67				+Frontage Roads and Connections	17.67
				35.34				+Frontage Roads and Connections	35.34
372 CENTURY DRIVE									
ADD MILES	0.00	0.00	0.00	17.35	0.00	17.35	0.17	0.00	17.52
LANEMILE	0.00	0.00	0.00	39.89	0.00	39.89	0.17	0.00	40.06
NON ADD	0.00	0.00	0.00	0.78	0.00	0.78	0.00	0.00	0.78
LANEMILE	0.00	0.00	0.00	1.41	0.00	1.41	0.00	0.00	1.41
				18.13				+Frontage Roads and Connections	18.30
				41.30				+Frontage Roads and Connections	41.47
380 PAULINA									
ADD MILES	0.00	0.00	0.00	55.49	0.00	55.49	0.00	0.00	55.49
LANEMILE	0.00	0.00	0.00	110.98	0.00	110.98	0.00	0.00	110.98
NON ADD	0.00	0.00	0.00	0.00	0.00	0.00	0.00	0.00	0.00
LANEMILE	0.00	0.00	0.00	0.00	0.00	0.00	0.00	0.00	0.00
				55.49				+Frontage Roads and Connections	55.49
				110.98				+Frontage Roads and Connections	110.98
390 SERVICE CREEK-MITCHELL									
ADD MILES	0.00	0.00	0.00	23.79	0.00	23.79	0.00	0.00	23.79
LANEMILE	0.00	0.00	0.00	47.58	0.00	47.58	0.00	0.00	47.58
NON ADD	0.00	0.00	0.00	0.00	0.00	0.00	0.00	0.00	0.00
LANEMILE	0.00	0.00	0.00	0.00	0.00	0.00	0.00	0.00	0.00
				23.79				+Frontage Roads and Connections	23.79
				47.58				+Frontage Roads and Connections	47.58

**2005 OREGON MILEAGE REPORT
STATE HIGHWAY MILEAGE BY HIGHWAY**

Highway No.	Region 1	Region 2	Region 3	Region 4	Region 5	All Main Line	All Conn.	All Frontage Roads	Total Miles Across
402 KIMBERLY-LONG CREEK									
ADD MILES	0.00	0.00	0.00	0.00	34.88	34.88	0.00	0.00	34.88
LANEMILE	0.00	0.00	0.00	0.00	69.76	69.76	0.00	0.00	69.76
NON ADD	0.00	0.00	0.00	0.00	0.00	0.00	0.00	0.00	0.00
LANEMILE	0.00	0.00	0.00	0.00	0.00	0.00	0.00	0.00	0.00
				34.88					34.88
				69.76					69.76
								+Frontage Roads and Connections	34.88
								+Frontage Roads and Connections	69.76
410 SUMPTER									
ADD MILES	0.00	0.00	0.00	0.00	3.71	3.71	0.00	0.00	3.71
LANEMILE	0.00	0.00	0.00	0.00	7.42	7.42	0.00	0.00	7.42
NON ADD	0.00	0.00	0.00	0.00	0.00	0.00	0.00	0.00	0.00
LANEMILE	0.00	0.00	0.00	0.00	0.00	0.00	0.00	0.00	0.00
				3.71					3.71
				7.42					7.42
								+Frontage Roads and Connections	3.71
								+Frontage Roads and Connections	7.42
413 HALFWAY-CORNUCOPIA									
ADD MILES	0.00	0.00	0.00	0.00	11.28	11.28	0.00	0.00	11.28
LANEMILE	0.00	0.00	0.00	0.00	17.14	17.14	0.00	0.00	17.14
NON ADD	0.00	0.00	0.00	0.00	0.00	0.00	0.00	0.00	0.00
LANEMILE	0.00	0.00	0.00	0.00	0.00	0.00	0.00	0.00	0.00
				11.28					11.28
				17.14					17.14
								+Frontage Roads and Connections	11.28
								+Frontage Roads and Connections	17.14
414 PINE CREEK									
ADD MILES	0.00	0.00	0.00	0.00	0.91	0.91	0.12	0.00	1.03
LANEMILE	0.00	0.00	0.00	0.00	1.82	1.82	0.24	0.00	2.06
NON ADD	0.00	0.00	0.00	0.00	0.00	0.00	0.00	0.00	0.00
LANEMILE	0.00	0.00	0.00	0.00	0.00	0.00	0.00	0.00	0.00
				0.91					1.03
				1.82					2.06
								+Frontage Roads and Connections	1.03
								+Frontage Roads and Connections	2.06

**2005 OREGON MILEAGE REPORT
STATE HIGHWAY MILEAGE BY HIGHWAY**

Highway No.	Region 1	Region 2	Region 3	Region 4	Region 5	All Main Line	All Conn.	All Frontage Roads	Total Miles Across
415 DOOLEY MOUNTAIN									
ADD MILES	0.00	0.00	0.00	0.00	36.62	36.62	0.16	0.00	36.78
LANEMILE	0.00	0.00	0.00	0.00	73.24	73.24	0.32	0.00	73.56
NON ADD	0.00	0.00	0.00	0.00	0.00	0.00	0.00	0.00	0.00
LANEMILE	0.00	0.00	0.00	0.00	0.00	0.00	0.00	0.00	0.00
				36.62				+Frontage Roads and Connections	36.78
				73.24				+Frontage Roads and Connections	73.56
420 MIDLAND									
ADD MILES	0.00	0.00	0.00	4.30	0.00	4.30	0.00	0.00	4.30
LANEMILE	0.00	0.00	0.00	8.60	0.00	8.60	0.00	0.00	8.60
NON ADD	0.00	0.00	0.00	0.00	0.00	0.00	0.00	0.00	0.00
LANEMILE	0.00	0.00	0.00	0.00	0.00	0.00	0.00	0.00	0.00
				4.30				+Frontage Roads and Connections	4.30
				8.60				+Frontage Roads and Connections	8.60
422 CHILOQUIN									
ADD MILES	0.00	0.00	0.00	5.38	0.00	5.38	0.42	0.00	5.80
LANEMILE	0.00	0.00	0.00	10.76	0.00	10.76	0.42	0.00	11.18
NON ADD	0.00	0.00	0.00	0.00	0.00	0.00	0.00	0.00	0.00
LANEMILE	0.00	0.00	0.00	0.00	0.00	0.00	0.00	0.00	0.00
				5.38				+Frontage Roads and Connections	5.80
				10.76				+Frontage Roads and Connections	11.18
424 SOUTH KLAMATH FALLS									
ADD MILES	0.00	0.00	0.00	5.91	0.00	5.91	1.58	0.00	7.49
LANEMILE	0.00	0.00	0.00	12.03	0.00	12.03	2.33	0.00	14.36
NON ADD	0.00	0.00	0.00	0.00	0.00	0.00	0.00	0.00	0.00
LANEMILE	0.00	0.00	0.00	0.00	0.00	0.00	0.00	0.00	0.00
				5.91				+Frontage Roads and Connections	7.49
				12.03				+Frontage Roads and Connections	14.36

**2005 OREGON MILEAGE REPORT
STATE HIGHWAY MILEAGE BY HIGHWAY**

Highway No.		Region 1	Region 2	Region 3	Region 4	Region 5	All Main Line	All Conn.	All Frontage Roads	Total Miles Across
426	HATFIELD									
	ADD MILES	0.00	0.00	0.00	2.42	0.00	2.42	0.00	0.00	2.42
	LANEMILE	0.00	0.00	0.00	4.84	0.00	4.84	0.00	0.00	4.84
	NON ADD	0.00	0.00	0.00	0.00	0.00	0.00	0.00	0.00	0.00
	LANEMILE	0.00	0.00	0.00	0.00	0.00	0.00	0.00	0.00	0.00
					2.42				+Frontage Roads and Connections	2.42
					4.84				+Frontage Roads and Connections	4.84
429	CRESCENT LAKE									
	ADD MILES	0.00	2.39	0.00	0.00	0.00	2.39	0.00	0.00	2.39
	LANEMILE	0.00	4.78	0.00	0.00	0.00	4.78	0.00	0.00	4.78
	NON ADD	0.00	0.00	0.00	0.00	0.00	0.00	0.00	0.00	0.00
	LANEMILE	0.00	0.00	0.00	0.00	0.00	0.00	0.00	0.00	0.00
					2.39				+Frontage Roads and Connections	2.39
					4.78				+Frontage Roads and Connections	4.78
431	WARNER									
	ADD MILES	0.00	0.00	0.00	62.46	2.56	65.02	0.00	0.00	65.02
	LANEMILE	0.00	0.00	0.00	124.92	5.12	130.04	0.00	0.00	130.04
	NON ADD	0.00	0.00	0.00	0.00	0.00	0.00	0.00	0.00	0.00
	LANEMILE	0.00	0.00	0.00	0.00	0.00	0.00	0.00	0.00	0.00
					65.02				+Frontage Roads and Connections	65.02
					130.04				+Frontage Roads and Connections	130.04
440	FRENCHGLEN									
	ADD MILES	0.00	0.00	0.00	0.00	72.95	72.95	0.00	0.00	72.95
	LANEMILE	0.00	0.00	0.00	0.00	145.90	145.90	0.00	0.00	145.90
	NON ADD	0.00	0.00	0.00	0.00	0.00	0.00	0.00	0.00	0.00
	LANEMILE	0.00	0.00	0.00	0.00	0.00	0.00	0.00	0.00	0.00
					72.95				+Frontage Roads and Connections	72.95
					145.90				+Frontage Roads and Connections	145.90

**2005 OREGON MILEAGE REPORT
STATE HIGHWAY MILEAGE BY HIGHWAY**

Highway No.	Region 1	Region 2	Region 3	Region 4	Region 5	All Main Line	All Conn.	All Frontage Roads	Total Miles Across
442 STEENS									
ADD MILES	0.00	0.00	0.00	0.00	91.55	91.55	0.00	0.00	91.55
LANEMILE	0.00	0.00	0.00	0.00	183.10	183.10	0.00	0.00	183.10
NON ADD	0.00	0.00	0.00	0.00	0.00	0.00	0.00	0.00	0.00
LANEMILE	0.00	0.00	0.00	0.00	0.00	0.00	0.00	0.00	0.00
				91.55					91.55
				183.10					183.10
								+Frontage Roads and Connections	91.55
								+Frontage Roads and Connections	183.10
449 HUNTINGTON									
ADD MILES	0.00	0.00	0.00	0.00	11.09	11.09	1.27	0.00	12.36
LANEMILE	0.00	0.00	0.00	0.00	21.67	21.67	2.54	0.00	24.21
NON ADD	0.00	0.00	0.00	0.00	0.72	0.72	0.00	0.00	0.72
LANEMILE	0.00	0.00	0.00	0.00	0.72	0.72	0.00	0.00	0.72
				11.81					13.08
				22.39					24.93
								+Frontage Roads and Connections	13.08
								+Frontage Roads and Connections	24.93
450 SUCCOR CREEK									
ADD MILES	0.00	0.00	0.00	0.00	24.97	24.97	0.00	0.00	24.97
LANEMILE	0.00	0.00	0.00	0.00	49.94	49.94	0.00	0.00	49.94
NON ADD	0.00	0.00	0.00	0.00	0.00	0.00	0.00	0.00	0.00
LANEMILE	0.00	0.00	0.00	0.00	0.00	0.00	0.00	0.00	0.00
				24.97					24.97
				49.94					49.94
								+Frontage Roads and Connections	24.97
								+Frontage Roads and Connections	49.94
451 VALE-WEST									
ADD MILES	0.00	0.00	0.00	0.00	10.36	10.36	0.01	0.00	10.37
LANEMILE	0.00	0.00	0.00	0.00	20.70	20.70	0.02	0.00	20.72
NON ADD	0.00	0.00	0.00	0.00	0.00	0.00	0.00	0.00	0.00
LANEMILE	0.00	0.00	0.00	0.00	0.00	0.00	0.00	0.00	0.00
				10.36					10.37
				20.70					20.72
								+Frontage Roads and Connections	10.37
								+Frontage Roads and Connections	20.72

**2005 OREGON MILEAGE REPORT
STATE HIGHWAY MILEAGE BY HIGHWAY**

Highway No.	Region 1	Region 2	Region 3	Region 4	Region 5	All Main Line	All Conn.	All Frontage Roads	Total Miles Across
453	ADRIAN-ARENA VALLEY								
ADD MILES	0.00	0.00	0.00	0.00	3.19	3.19	0.00	0.00	3.19
LANEMILE	0.00	0.00	0.00	0.00	6.38	6.38	0.00	0.00	6.38
NON ADD	0.00	0.00	0.00	0.00	0.00	0.00	0.00	0.00	0.00
LANEMILE	0.00	0.00	0.00	0.00	0.00	0.00	0.00	0.00	0.00
				Miles Add & Non-add	3.19	+Frontage Roads and Connections			3.19
				Lane Miles Add & Non-add	6.38	+Frontage Roads and Connections			6.38
454	ADRIAN-CALDWELL								
ADD MILES	0.00	0.00	0.00	0.00	5.09	5.09	0.02	0.00	5.11
LANEMILE	0.00	0.00	0.00	0.00	10.18	10.18	0.02	0.00	10.20
NON ADD	0.00	0.00	0.00	0.00	0.00	0.00	0.00	0.00	0.00
LANEMILE	0.00	0.00	0.00	0.00	0.00	0.00	0.00	0.00	0.00
				Miles Add & Non-add	5.09	+Frontage Roads and Connections			5.11
				Lane Miles Add & Non-add	10.18	+Frontage Roads and Connections			10.20
455	OLDS FERRY-ONTARIO								
ADD MILES	0.00	0.00	0.00	0.00	35.22	35.22	1.45	0.49	37.16
LANEMILE	0.00	0.00	0.00	0.00	76.95	76.95	1.66	0.98	79.59
NON ADD	0.00	0.00	0.00	0.00	0.25	0.25	0.00	0.00	0.25
LANEMILE	0.00	0.00	0.00	0.00	0.25	0.25	0.00	0.00	0.25
				Miles Add & Non-add	35.47	+Frontage Roads and Connections			37.41
				Lane Miles Add & Non-add	77.20	+Frontage Roads and Connections			79.84

2005 OREGON MILEAGE REPORT
State Highway by ODOT Region

HWY No.		MAINLINE		CONNECTIONS		FRONTAGE ROADS		TOTALS Across
		Add	Non-Add	Add	Non-Add	Add	Non-Add	
REGION 1								
001	Miles	25.73	25.72	26.98	0.00	0.63	0.00	79.06
	Lane Miles	78.69	78.37	39.30	0.00	0.69	0.00	197.05
002	Miles	62.11	62.05	26.57	0.00	11.48	0.00	162.21
	Lane Miles	136.88	137.61	33.55	0.00	20.46	0.00	328.50
003	Miles	11.60	0.91	2.12	0.00	0.00	0.00	14.63
	Lane Miles	34.03	1.94	2.12	0.00	0.00	0.00	38.09
026	Miles	89.62	5.81	2.59	0.00	3.87	0.00	101.89
	Lane Miles	254.66	11.21	3.21	0.00	7.17	0.00	276.25
029	Miles	24.99	4.39	0.54	0.00	0.00	0.00	29.92
	Lane Miles	78.53	9.64	0.85	0.00	0.00	0.00	89.02
037	Miles	23.82	0.47	0.26	0.00	0.00	0.00	24.55
	Lane Miles	51.22	0.47	0.26	0.00	0.00	0.00	51.95
040	Miles	2.44	0.17	0.60	0.00	0.00	0.00	3.21
	Lane Miles	9.46	0.34	0.91	0.00	0.00	0.00	10.71
047	Miles	52.75	21.64	18.92	0.00	1.43	0.00	94.74
	Lane Miles	123.47	49.23	30.57	0.00	2.32	0.00	205.59
053	Miles	4.61	0.00	0.31	0.00	0.00	0.00	4.92
	Lane Miles	11.01	0.00	0.31	0.00	0.00	0.00	11.32
061	Miles	4.25	4.16	8.39	0.23	0.00	0.00	17.03
	Lane Miles	11.75	12.02	13.59	0.34	0.00	0.00	37.70

2005 OREGON MILEAGE REPORT
State Highway by ODOT Region

HWY No.		MAINLINE		CONNECTIONS		FRONTAGE ROADS		TOTALS Across
		Add	Non-Add	Add	Non-Add	Add	Non-Add	
064	Miles	26.56	26.28	28.36	0.72	0.45	0.00	82.37
	Lane Miles	73.79	75.98	44.37	1.44	0.97	0.00	196.55
068	Miles	10.18	0.41	0.89	0.00	0.09	0.00	11.57
	Lane Miles	39.27	0.80	1.99	0.00	0.18	0.00	42.24
081	Miles	26.43	4.69	3.92	0.00	1.18	0.00	36.22
	Lane Miles	97.18	12.00	5.91	0.00	2.33	0.00	117.42
091	Miles	16.97	9.23	3.89	0.00	1.39	0.00	31.48
	Lane Miles	51.37	18.70	6.16	0.00	1.60	0.00	77.83
092	Miles	67.41	2.65	2.97	0.00	2.21	0.00	75.24
	Lane Miles	202.80	5.66	4.57	0.00	3.75	0.00	216.78
100	Miles	27.33	1.48	0.49	0.00	0.00	0.00	29.30
	Lane Miles	53.74	2.25	0.59	0.00	0.00	0.00	56.58
102	Miles	57.51	1.06	0.71	0.00	0.00	0.00	59.28
	Lane Miles	114.88	1.13	0.96	0.00	0.00	0.00	116.97
110	Miles	11.89	0.00	0.04	0.00	0.00	0.00	11.93
	Lane Miles	23.78	0.00	0.08	0.00	0.00	0.00	23.86
120	Miles	2.71	0.00	0.37	0.00	0.20	0.00	3.28
	Lane Miles	7.58	0.00	0.74	0.00	0.40	0.00	8.72
123	Miles	14.74	0.42	1.25	0.00	0.00	0.00	16.41
	Lane Miles	48.69	0.84	1.54	0.00	0.00	0.00	51.07

2005 OREGON MILEAGE REPORT
State Highway by ODOT Region

HWY No.		MAINLINE		CONNECTIONS		FRONTAGE ROADS		TOTALS Across
		Add	Non-Add	Add	Non-Add	Add	Non-Add	
140	Miles	10.05	0.00	0.00	0.00	0.00	0.00	10.05
	Lane Miles	20.43	0.00	0.00	0.00	0.00	0.00	20.43
141	Miles	7.30	0.55	1.31	0.00	0.00	0.00	9.16
	Lane Miles	16.01	1.63	1.90	0.00	0.00	0.00	19.54
142	Miles	1.79	0.00	0.00	0.00	0.00	0.00	1.79
	Lane Miles	3.86	0.00	0.00	0.00	0.00	0.00	3.86
143	Miles	0.57	0.00	0.39	0.00	0.26	0.00	1.22
	Lane Miles	2.28	0.00	0.45	0.00	0.52	0.00	3.25
144	Miles	7.52	7.34	10.06	0.08	0.36	0.00	25.36
	Lane Miles	18.66	17.82	13.55	0.08	0.72	0.00	50.83
160	Miles	16.32	2.20	0.00	0.00	0.00	0.00	18.52
	Lane Miles	38.23	4.40	0.00	0.00	0.00	0.00	42.63
161	Miles	22.07	0.07	0.00	0.00	0.13	0.00	22.27
	Lane Miles	44.10	0.14	0.00	0.00	0.24	0.00	44.48
171	Miles	48.53	2.95	3.11	0.00	0.72	0.00	55.31
	Lane Miles	116.58	5.62	4.52	0.00	1.37	0.00	128.09
172	Miles	6.17	0.00	0.00	0.00	0.00	0.00	6.17
	Lane Miles	12.34	0.00	0.00	0.00	0.00	0.00	12.34
173	Miles	5.32	0.54	0.00	0.00	0.00	0.00	5.86
	Lane Miles	10.22	0.54	0.00	0.00	0.00	0.00	10.76

**2005 OREGON MILEAGE REPORT
State Highway by ODOT Region**

HWY No.		MAINLINE		CONNECTIONS		FRONTAGE ROADS		TOTALS
		Add	Non-Add	Add	Non-Add	Add	Non-Add	Across
174	Miles	8.84	0.41	0.29	0.00	0.00	0.00	9.54
	Lane Miles	18.41	0.57	0.29	0.00	0.00	0.00	19.27
281	Miles	19.01	0.45	0.00	0.00	0.00	0.00	19.46
	Lane Miles	38.85	1.01	0.00	0.00	0.00	0.00	39.86
282	Miles	3.45	0.05	0.00	0.00	0.00	0.00	3.50
	Lane Miles	6.90	0.05	0.00	0.00	0.00	0.00	6.95

REGION 1 TOTALS								
	MAINLINE		CONNECTIONS		FRONTAGE ROADS		TOTALS	
	Add	Non-Add	Add	Non-Add	Add	Non-Add	Across	
Miles	720.59	186.10	145.33	1.03	24.40	0.00	1,077.45	
Lane Miles	1,849.65	449.97	212.29	1.86	42.72	0.00	2,556.49	

2005 OREGON MILEAGE REPORT
State Highway by ODOT Region

HWY No.		MAINLINE		CONNECTIONS		FRONTAGE ROADS		TOTALS Across
		Add	Non-Add	Add	Non-Add	Add	Non-Add	
REGION 2								
001	Miles	114.64	114.65	42.16	0.00	30.28	0.00	301.73
	Lane Miles	260.34	266.25	53.46	0.00	54.08	0.00	634.13
009	Miles	194.24	2.27	3.06	0.00	5.11	0.00	204.68
	Lane Miles	435.35	4.52	3.82	0.00	6.31	0.00	450.00
015	Miles	76.05	2.47	0.32	0.00	0.70	0.00	79.54
	Lane Miles	168.08	4.94	0.32	0.00	1.02	0.00	174.36
016	Miles	88.19	1.43	1.09	0.00	0.66	0.00	91.37
	Lane Miles	222.26	2.86	1.41	0.00	0.66	0.00	227.19
018	Miles	70.30	0.46	0.80	0.00	1.75	0.00	73.31
	Lane Miles	164.68	0.68	0.80	0.00	3.50	0.00	169.66
027	Miles	56.61	0.00	0.05	0.00	0.32	0.00	56.98
	Lane Miles	115.32	0.00	0.10	0.00	0.32	0.00	115.74
029	Miles	15.95	0.05	0.00	0.00	0.00	0.00	16.00
	Lane Miles	31.85	0.05	0.00	0.00	0.00	0.00	31.90
030	Miles	26.31	5.18	2.28	0.00	1.11	0.00	34.88
	Lane Miles	66.95	10.90	3.72	0.00	2.07	0.00	83.64
031	Miles	11.17	0.87	0.11	0.00	0.00	0.00	12.15
	Lane Miles	23.04	1.54	0.11	0.00	0.00	0.00	24.69
032	Miles	24.97	0.00	0.00	0.00	0.00	0.00	24.97
	Lane Miles	49.94	0.00	0.00	0.00	0.00	0.00	49.94

2005 OREGON MILEAGE REPORT
State Highway by ODOT Region

HWY No.		MAINLINE		CONNECTIONS		FRONTAGE ROADS		TOTALS Across
		Add	Non-Add	Add	Non-Add	Add	Non-Add	
033	Miles	52.28	0.32	1.16	0.00	1.35	0.00	55.11
	Lane Miles	117.81	0.32	1.51	0.00	2.58	0.00	122.22
037	Miles	27.43	0.25	0.04	0.00	0.00	0.00	27.72
	Lane Miles	57.94	0.50	0.08	0.00	0.00	0.00	58.52
039	Miles	53.36	2.48	4.05	0.00	1.47	0.00	61.36
	Lane Miles	119.93	3.63	6.03	0.00	2.23	0.00	131.82
043	Miles	2.35	0.00	0.00	0.00	0.00	0.00	2.35
	Lane Miles	4.70	0.00	0.00	0.00	0.00	0.00	4.70
046	Miles	18.91	0.00	0.00	0.00	0.00	0.00	18.91
	Lane Miles	37.82	0.00	0.00	0.00	0.00	0.00	37.82
047	Miles	21.96	0.30	0.08	0.00	0.00	0.00	22.34
	Lane Miles	53.13	0.30	0.08	0.00	0.00	0.00	53.51
051	Miles	5.94	0.83	0.00	0.00	0.00	0.00	6.77
	Lane Miles	11.29	1.05	0.00	0.00	0.00	0.00	12.34
058	Miles	32.34	1.62	1.63	0.00	0.00	0.00	35.59
	Lane Miles	78.60	3.30	1.86	0.00	0.00	0.00	83.76
062	Miles	52.65	0.07	0.27	0.00	0.96	0.00	53.95
	Lane Miles	112.93	0.17	0.46	0.00	1.54	0.00	115.10
069	Miles	13.00	8.63	8.20	0.00	0.00	0.00	29.83
	Lane Miles	28.87	17.93	9.12	0.00	0.00	0.00	55.92
072	Miles	8.48	3.88	1.05	0.00	0.70	0.00	14.11
	Lane Miles	27.50	8.21	2.26	0.00	1.40	0.00	39.37

2005 OREGON MILEAGE REPORT
State Highway by ODOT Region

HWY No.		MAINLINE		CONNECTIONS		FRONTAGE ROADS		TOTALS Across
		Add	Non-Add	Add	Non-Add	Add	Non-Add	
081	Miles	21.82	0.57	1.38	0.00	0.19	0.00	23.96
	Lane Miles	52.48	0.72	1.40	0.00	0.22	0.00	54.82
091	Miles	109.83	14.65	2.36	0.00	1.76	0.00	128.60
	Lane Miles	272.59	34.79	3.60	0.00	2.16	0.00	313.14
092	Miles	27.48	0.49	0.94	0.00	1.17	0.00	30.08
	Lane Miles	64.11	0.89	1.22	0.00	1.73	0.00	67.95
102	Miles	28.91	0.00	0.09	0.00	0.00	0.00	29.00
	Lane Miles	57.86	0.00	0.15	0.00	0.00	0.00	58.01
103	Miles	9.02	0.00	0.00	0.00	0.00	0.00	9.02
	Lane Miles	18.04	0.00	0.00	0.00	0.00	0.00	18.04
104	Miles	6.98	0.00	0.00	0.00	0.00	0.00	6.98
	Lane Miles	13.96	0.00	0.00	0.00	0.00	0.00	13.96
105	Miles	7.25	0.08	0.82	0.00	0.00	0.00	8.15
	Lane Miles	14.88	0.16	1.73	0.00	0.00	0.00	16.77
130	Miles	9.40	0.00	0.00	0.00	0.00	0.00	9.40
	Lane Miles	18.67	0.00	0.00	0.00	0.00	0.00	18.67
131	Miles	9.08	0.00	0.00	0.00	0.00	0.00	9.08
	Lane Miles	18.41	0.00	0.00	0.00	0.00	0.00	18.41
140	Miles	40.00	0.40	0.71	0.00	0.21	0.00	41.32
	Lane Miles	81.67	0.80	1.32	0.00	0.21	0.00	84.00
150	Miles	20.74	2.43	0.32	0.00	0.00	0.00	23.49
	Lane Miles	42.59	4.61	0.39	0.00	0.00	0.00	47.59

2005 OREGON MILEAGE REPORT
State Highway by ODOT Region

HWY No.		MAINLINE		CONNECTIONS		FRONTAGE ROADS		TOTALS Across
		Add	Non-Add	Add	Non-Add	Add	Non-Add	
151	Miles	11.50	0.00	0.00	0.00	0.00	0.00	11.50
	Lane Miles	23.00	0.00	0.00	0.00	0.00	0.00	23.00
153	Miles	14.27	0.00	0.04	0.00	0.00	0.00	14.31
	Lane Miles	28.54	0.00	0.08	0.00	0.00	0.00	28.62
154	Miles	6.26	0.00	0.00	0.00	0.00	0.00	6.26
	Lane Miles	12.52	0.00	0.00	0.00	0.00	0.00	12.52
155	Miles	9.19	0.00	0.00	0.00	0.00	0.00	9.19
	Lane Miles	18.30	0.00	0.00	0.00	0.00	0.00	18.30
157	Miles	8.56	0.55	0.26	0.00	0.00	0.00	9.37
	Lane Miles	16.53	0.55	0.29	0.00	0.00	0.00	17.37
160	Miles	13.61	0.00	0.00	0.00	0.00	0.00	13.61
	Lane Miles	27.22	0.00	0.00	0.00	0.00	0.00	27.22
161	Miles	11.21	0.00	0.03	0.00	0.14	0.00	11.38
	Lane Miles	22.42	0.00	0.03	0.00	0.16	0.00	22.61
162	Miles	80.64	8.43	8.04	0.00	0.81	0.00	97.92
	Lane Miles	184.25	16.60	9.79	0.00	1.17	0.00	211.81
163	Miles	32.06	0.27	0.48	0.00	0.00	0.00	32.81
	Lane Miles	63.96	0.27	0.62	0.00	0.00	0.00	64.85
164	Miles	8.54	0.87	0.74	0.00	0.00	0.00	10.15
	Lane Miles	16.47	1.24	0.77	0.00	0.00	0.00	18.48
180	Miles	19.16	0.00	0.00	0.00	0.00	0.00	19.16
	Lane Miles	38.32	0.00	0.00	0.00	0.00	0.00	38.32

2005 OREGON MILEAGE REPORT
State Highway by ODOT Region

HWY No.		MAINLINE		CONNECTIONS		FRONTAGE ROADS		TOTALS Across
		Add	Non-Add	Add	Non-Add	Add	Non-Add	
181	Miles	31.27	0.00	0.03	0.00	0.33	0.00	31.63
	Lane Miles	63.21	0.00	0.06	0.00	0.66	0.00	63.93
182	Miles	0.75	0.00	0.40	0.00	0.00	0.00	1.15
	Lane Miles	1.50	0.00	0.80	0.00	0.00	0.00	2.30
189	Miles	4.01	0.00	0.93	0.00	0.00	0.00	4.94
	Lane Miles	8.06	0.00	1.86	0.00	0.00	0.00	9.92
191	Miles	31.40	0.51	0.00	0.00	0.00	0.00	31.91
	Lane Miles	62.85	1.02	0.00	0.00	0.00	0.00	63.87
193	Miles	6.34	0.00	0.15	0.00	0.16	0.00	6.65
	Lane Miles	12.68	0.00	0.15	0.00	0.32	0.00	13.15
194	Miles	7.56	0.00	0.00	0.00	0.00	0.00	7.56
	Lane Miles	15.12	0.00	0.00	0.00	0.00	0.00	15.12
200	Miles	42.11	0.00	0.00	0.00	0.00	0.00	42.11
	Lane Miles	84.22	0.00	0.00	0.00	0.00	0.00	84.22
201	Miles	9.49	0.00	0.00	0.00	0.00	0.00	9.49
	Lane Miles	18.98	0.00	0.00	0.00	0.00	0.00	18.98
210	Miles	18.09	0.42	2.12	0.00	2.04	0.00	22.67
	Lane Miles	66.39	1.02	2.12	0.00	4.08	0.00	73.61
211	Miles	25.28	0.00	0.00	0.00	0.29	0.00	25.57
	Lane Miles	50.72	0.00	0.00	0.00	0.58	0.00	51.30
212	Miles	21.40	0.00	0.51	0.00	0.00	0.00	21.91
	Lane Miles	42.80	0.00	1.02	0.00	0.00	0.00	43.82

2005 OREGON MILEAGE REPORT
State Highway by ODOT Region

HWY No.		MAINLINE		CONNECTIONS		FRONTAGE ROADS		TOTALS
		Add	Non-Add	Add	Non-Add	Add	Non-Add	Across
215	Miles	19.81	0.19	0.00	0.00	0.00	0.00	20.00
	Lane Miles	40.71	0.19	0.00	0.00	0.00	0.00	40.90
222	Miles	10.33	0.00	0.91	0.00	0.44	0.00	11.68
	Lane Miles	20.66	0.00	1.35	0.00	0.44	0.00	22.45
225	Miles	2.52	0.33	0.55	0.00	0.76	0.00	4.16
	Lane Miles	4.70	0.44	0.77	0.00	1.52	0.00	7.43
226	Miles	19.87	1.07	0.61	0.00	0.15	0.00	21.70
	Lane Miles	39.71	1.50	1.10	0.00	0.15	0.00	42.46
227	Miles	9.97	9.98	7.79	0.00	0.54	0.00	28.28
	Lane Miles	22.90	21.11	11.50	0.00	0.99	0.00	56.50
228	Miles	1.40	1.27	0.39	0.00	0.00	0.00	3.06
	Lane Miles	2.41	2.33	0.81	0.00	0.00	0.00	5.55
229	Miles	50.12	0.00	0.00	0.00	0.00	0.00	50.12
	Lane Miles	103.27	0.00	0.00	0.00	0.00	0.00	103.27
429	Miles	2.39	0.00	0.00	0.00	0.00	0.00	2.39
	Lane Miles	4.78	0.00	0.00	0.00	0.00	0.00	4.78

REGION 2 TOTALS								
	MAINLINE		CONNECTIONS		FRONTAGE ROADS		TOTALS	
	Add	Non-Add	Add	Non-Add	Add	Non-Add	Across	
Miles	1,786.75	188.27	96.95	0.00	53.40	0.00	2,125.37	
Lane Miles	3,960.79	415.39	128.07	0.00	90.10	0.00	4,594.35	

2005 OREGON MILEAGE REPORT
State Highway by ODOT Region

HWY No.		MAINLINE		CONNECTIONS		FRONTAGE ROADS		TOTALS Across
		Add	Non-Add	Add	Non-Add	Add	Non-Add	
REGION 3								
001	Miles	168.01	168.00	58.67	0.00	21.99	0.00	416.67
	Lane Miles	336.21	336.51	71.29	0.00	35.94	0.00	779.95
009	Miles	152.51	5.73	2.08	0.00	8.68	0.00	169.00
	Lane Miles	379.23	11.34	3.27	0.00	14.17	0.00	408.01
021	Miles	43.76	0.00	0.54	0.00	0.00	0.00	44.30
	Lane Miles	88.63	0.00	0.54	0.00	0.00	0.00	89.17
022	Miles	63.19	2.43	1.92	0.00	4.95	0.00	72.49
	Lane Miles	150.97	4.86	3.00	0.00	9.68	0.00	168.51
025	Miles	46.56	5.10	0.63	0.00	2.64	0.00	54.93
	Lane Miles	119.27	11.26	1.06	0.00	5.05	0.00	136.64
035	Miles	73.31	3.03	0.81	0.00	1.24	0.00	78.39
	Lane Miles	197.11	5.85	0.98	0.00	2.40	0.00	206.34
038	Miles	19.33	0.00	0.00	0.00	0.00	0.00	19.33
	Lane Miles	38.56	0.00	0.00	0.00	0.00	0.00	38.56
045	Miles	56.89	0.46	0.44	0.00	0.82	0.00	58.61
	Lane Miles	126.24	0.71	0.55	0.00	0.95	0.00	128.45
060	Miles	14.95	0.54	0.95	0.00	0.00	0.00	16.44
	Lane Miles	29.50	0.89	0.95	0.00	0.00	0.00	31.34
063	Miles	18.13	2.14	0.17	0.00	0.53	0.00	20.97
	Lane Miles	62.59	3.56	0.19	0.00	1.06	0.00	67.40

2005 OREGON MILEAGE REPORT
State Highway by ODOT Region

HWY No.		MAINLINE		CONNECTIONS		FRONTAGE ROADS		TOTALS Across
		Add	Non-Add	Add	Non-Add	Add	Non-Add	
138	Miles	101.89	0.62	0.56	0.00	0.82	0.00	103.89
	Lane Miles	239.84	1.02	1.17	0.00	1.64	0.00	243.67
230	Miles	11.25	0.00	0.00	0.00	0.00	0.00	11.25
	Lane Miles	22.50	0.00	0.00	0.00	0.00	0.00	22.50
231	Miles	25.39	0.00	0.58	0.00	0.17	0.00	26.14
	Lane Miles	52.19	0.00	0.87	0.00	0.17	0.00	53.23
233	Miles	23.80	0.00	0.00	0.00	0.00	0.00	23.80
	Lane Miles	48.00	0.00	0.00	0.00	0.00	0.00	48.00
240	Miles	11.95	0.23	0.00	0.00	0.00	0.00	12.18
	Lane Miles	27.72	0.79	0.00	0.00	0.00	0.00	28.51
241	Miles	17.45	0.07	0.00	0.00	0.00	0.00	17.52
	Lane Miles	30.80	0.14	0.00	0.00	0.00	0.00	30.94
242	Miles	18.68	0.33	0.25	0.00	0.00	0.00	19.26
	Lane Miles	37.25	0.57	0.25	0.00	0.00	0.00	38.07
244	Miles	16.93	0.00	0.00	0.00	0.00	0.00	16.93
	Lane Miles	33.90	0.00	0.00	0.00	0.00	0.00	33.90
250	Miles	5.41	0.00	0.00	0.00	0.00	0.00	5.41
	Lane Miles	10.62	0.00	0.00	0.00	0.00	0.00	10.62
251	Miles	0.76	0.00	0.00	0.00	0.00	0.00	0.76
	Lane Miles	1.52	0.00	0.00	0.00	0.00	0.00	1.52
255	Miles	26.06	0.00	0.00	0.00	0.00	0.00	26.06
	Lane Miles	52.12	0.00	0.00	0.00	0.00	0.00	52.12

**2005 OREGON MILEAGE REPORT
State Highway by ODOT Region**

HWY No.		MAINLINE		CONNECTIONS		FRONTAGE ROADS		TOTALS
		Add	Non-Add	Add	Non-Add	Add	Non-Add	Across
260	Miles	20.79	0.00	0.00	0.00	0.00	0.00	20.79
	Lane Miles	41.58	0.00	0.00	0.00	0.00	0.00	41.58
270	Miles	16.04	0.00	0.00	0.00	0.56	0.00	16.60
	Lane Miles	34.36	0.00	0.00	0.00	1.12	0.00	35.48
271	Miles	18.74	0.00	0.20	0.00	0.00	0.00	18.94
	Lane Miles	37.29	0.00	0.20	0.00	0.00	0.00	37.49
272	Miles	38.67	0.92	0.41	0.28	0.17	0.00	40.45
	Lane Miles	81.33	1.58	0.59	0.28	0.34	0.00	84.12
273	Miles	12.42	0.34	0.52	0.00	0.00	0.00	13.28
	Lane Miles	25.02	0.34	0.52	0.00	0.00	0.00	25.88

REGION 3 TOTALS								
	MAINLINE		CONNECTIONS		FRONTAGE ROADS		TOTALS	
	Add	Non-Add	Add	Non-Add	Add	Non-Add	Across	
Miles	1,022.87	189.94	68.73	0.28	42.57	0.00	1,324.39	
Lane Miles	2,304.35	379.42	85.43	0.28	72.52	0.00	2,842.00	

2005 OREGON MILEAGE REPORT
State Highway by ODOT Region

HWY No.		MAINLINE		CONNECTIONS		FRONTAGE ROADS		TOTALS Across
		Add	Non-Add	Add	Non-Add	Add	Non-Add	
REGION 4								
002	Miles	85.06	85.16	16.75	0.00	7.23	0.00	194.20
	Lane Miles	170.37	170.32	19.56	0.00	13.88	0.00	374.13
004	Miles	281.28	7.24	12.31	0.00	2.61	0.00	303.44
	Lane Miles	689.21	13.38	15.23	0.00	3.02	0.00	720.84
005	Miles	101.76	0.76	0.63	0.00	0.06	0.00	103.21
	Lane Miles	203.21	0.76	1.00	0.00	0.06	0.00	205.03
007	Miles	82.15	0.00	0.00	0.00	5.25	0.00	87.40
	Lane Miles	171.44	0.00	0.00	0.00	10.50	0.00	181.94
014	Miles	44.78	0.00	0.13	0.00	0.00	0.00	44.91
	Lane Miles	72.73	0.00	0.13	0.00	0.00	0.00	72.86
015	Miles	35.31	0.00	0.53	0.00	0.54	0.00	36.38
	Lane Miles	72.95	0.00	1.06	0.00	1.08	0.00	75.09
016	Miles	11.93	0.00	0.00	0.00	0.00	0.00	11.93
	Lane Miles	25.34	0.00	0.00	0.00	0.00	0.00	25.34
017	Miles	20.99	0.58	0.94	0.00	0.60	0.00	23.11
	Lane Miles	55.86	0.70	1.01	0.00	0.60	0.00	58.17
018	Miles	16.45	0.51	0.00	0.00	0.00	0.00	16.96
	Lane Miles	35.08	0.51	0.00	0.00	0.00	0.00	35.59
019	Miles	157.73	0.00	0.11	0.00	0.00	0.00	157.84
	Lane Miles	315.46	0.00	0.22	0.00	0.00	0.00	315.68

2005 OREGON MILEAGE REPORT
State Highway by ODOT Region

HWY No.		MAINLINE		CONNECTIONS		FRONTAGE ROADS		TOTALS Across
		Add	Non-Add	Add	Non-Add	Add	Non-Add	
020	Miles	95.68	0.34	0.72	0.00	0.00	0.00	96.74
	Lane Miles	204.45	0.34	0.95	0.00	0.00	0.00	205.74
021	Miles	15.19	0.30	0.17	0.00	0.00	0.00	15.66
	Lane Miles	31.02	0.30	0.17	0.00	0.00	0.00	31.49
022	Miles	20.28	0.07	0.00	0.00	0.00	0.00	20.35
	Lane Miles	40.33	0.14	0.00	0.00	0.00	0.00	40.47
023	Miles	6.97	0.00	0.00	0.00	0.00	0.00	6.97
	Lane Miles	13.94	0.00	0.00	0.00	0.00	0.00	13.94
041	Miles	95.85	0.23	0.36	0.00	0.00	0.00	96.44
	Lane Miles	195.14	0.23	0.36	0.00	0.00	0.00	195.73
042	Miles	68.37	0.00	0.93	0.00	0.57	0.00	69.87
	Lane Miles	146.47	0.00	1.08	0.00	1.07	0.00	148.62
044	Miles	25.85	0.11	0.00	0.00	0.00	0.00	25.96
	Lane Miles	52.27	0.11	0.00	0.00	0.00	0.00	52.38
049	Miles	56.87	0.00	0.09	0.00	0.00	0.00	56.96
	Lane Miles	113.74	0.00	0.18	0.00	0.00	0.00	113.92
050	Miles	31.88	1.41	0.17	0.00	0.00	0.00	33.46
	Lane Miles	70.05	2.51	0.27	0.00	0.00	0.00	72.83
052	Miles	8.44	0.37	0.38	0.00	0.35	0.00	9.54
	Lane Miles	16.65	0.48	0.74	0.00	0.70	0.00	18.57

2005 OREGON MILEAGE REPORT
State Highway by ODOT Region

HWY No.		MAINLINE		CONNECTIONS		FRONTAGE ROADS		TOTALS Across
		Add	Non-Add	Add	Non-Add	Add	Non-Add	
053	Miles	55.39	0.45	0.00	0.00	0.00	0.00	55.84
	Lane Miles	123.05	0.74	0.00	0.00	0.00	0.00	123.79
100	Miles	15.46	0.00	0.00	0.00	0.00	0.00	15.46
	Lane Miles	30.92	0.00	0.00	0.00	0.00	0.00	30.92
270	Miles	52.72	0.00	0.28	0.00	0.00	0.00	53.00
	Lane Miles	117.47	0.00	0.32	0.00	0.00	0.00	117.79
290	Miles	28.47	0.00	0.00	0.00	0.00	0.00	28.47
	Lane Miles	56.94	0.00	0.00	0.00	0.00	0.00	56.94
291	Miles	42.08	0.00	0.00	0.00	0.21	0.00	42.29
	Lane Miles	84.16	0.00	0.00	0.00	0.27	0.00	84.43
292	Miles	1.63	0.52	0.67	0.00	0.38	0.00	3.20
	Lane Miles	3.08	0.52	0.67	0.00	0.38	0.00	4.65
293	Miles	13.58	0.00	0.97	0.00	0.00	0.00	14.55
	Lane Miles	27.16	0.00	1.94	0.00	0.00	0.00	29.10
300	Miles	56.56	0.00	0.00	0.00	0.00	0.00	56.56
	Lane Miles	113.12	0.00	0.00	0.00	0.00	0.00	113.12
301	Miles	18.39	0.28	0.72	0.00	0.00	0.00	19.39
	Lane Miles	36.59	0.34	0.72	0.00	0.00	0.00	37.65
321	Miles	16.22	0.00	0.00	0.00	0.00	0.00	16.22
	Lane Miles	32.44	0.00	0.00	0.00	0.00	0.00	32.44

**2005 OREGON MILEAGE REPORT
State Highway by ODOT Region**

HWY No.		MAINLINE		CONNECTIONS		FRONTAGE ROADS		TOTALS Across
		Add	Non-Add	Add	Non-Add	Add	Non-Add	
360	Miles	26.19	0.17	0.03	0.00	0.00	0.00	26.39
	Lane Miles	52.17	0.17	0.06	0.00	0.00	0.00	52.40
361	Miles	11.62	0.00	0.00	0.00	0.00	0.00	11.62
	Lane Miles	23.24	0.00	0.00	0.00	0.00	0.00	23.24
370	Miles	17.67	0.00	0.00	0.00	0.00	0.00	17.67
	Lane Miles	35.34	0.00	0.00	0.00	0.00	0.00	35.34
372	Miles	17.35	0.78	0.17	0.00	0.00	0.00	18.30
	Lane Miles	39.89	1.41	0.17	0.00	0.00	0.00	41.47
380	Miles	55.49	0.00	0.00	0.00	0.00	0.00	55.49
	Lane Miles	110.98	0.00	0.00	0.00	0.00	0.00	110.98
390	Miles	23.79	0.00	0.00	0.00	0.00	0.00	23.79
	Lane Miles	47.58	0.00	0.00	0.00	0.00	0.00	47.58
420	Miles	4.30	0.00	0.00	0.00	0.00	0.00	4.30
	Lane Miles	8.60	0.00	0.00	0.00	0.00	0.00	8.60
422	Miles	5.38	0.00	0.42	0.00	0.00	0.00	5.80
	Lane Miles	10.76	0.00	0.42	0.00	0.00	0.00	11.18
424	Miles	5.91	0.00	1.58	0.00	0.00	0.00	7.49
	Lane Miles	12.03	0.00	2.33	0.00	0.00	0.00	14.36

**2005 OREGON MILEAGE REPORT
State Highway by ODOT Region**

HWY No.		MAINLINE		CONNECTIONS		FRONTAGE ROADS		TOTALS
		Add	Non-Add	Add	Non-Add	Add	Non-Add	Across
426	Miles	2.42	0.00	0.00	0.00	0.00	0.00	2.42
	Lane Miles	4.84	0.00	0.00	0.00	0.00	0.00	4.84
431	Miles	62.46	0.00	0.00	0.00	0.00	0.00	62.46
	Lane Miles	124.92	0.00	0.00	0.00	0.00	0.00	124.92

REGION 4 TOTALS								
	MAINLINE		CONNECTIONS		FRONTAGE ROADS		TOTALS	
	Add	Non-Add	Add	Non-Add	Add	Non-Add	Across	
Miles	1,795.90	99.28	39.06	0.00	17.80	0.00	1,952.04	
Lane Miles	3,790.99	192.96	48.59	0.00	31.56	0.00	4,064.10	

2005 OREGON MILEAGE REPORT
State Highway by ODOT Region

HWY No.		MAINLINE		CONNECTIONS		FRONTAGE ROADS		TOTALS Across
		Add	Non-Add	Add	Non-Add	Add	Non-Add	
REGION 5								
002	Miles	53.78	18.65	7.45	0.00	0.40	0.00	80.28
	Lane Miles	112.17	36.89	8.82	0.00	0.40	0.00	158.28
005	Miles	171.76	0.00	0.15	0.00	0.00	0.00	171.91
	Lane Miles	346.14	0.00	0.30	0.00	0.00	0.00	346.44
006	Miles	210.43	209.69	46.37	0.00	45.26	0.00	511.75
	Lane Miles	428.19	429.21	53.01	0.00	77.87	0.00	988.28
007	Miles	181.77	1.11	0.01	0.00	2.10	0.00	184.99
	Lane Miles	378.56	2.02	0.01	0.00	2.33	0.00	382.92
008	Miles	34.06	0.29	0.98	0.00	0.82	0.00	36.15
	Lane Miles	89.67	0.29	1.50	0.00	1.61	0.00	93.07
010	Miles	70.74	0.00	0.74	0.00	1.42	0.00	72.90
	Lane Miles	154.37	0.00	0.79	0.00	2.84	0.00	158.00
011	Miles	43.11	0.00	0.00	0.00	0.00	0.00	43.11
	Lane Miles	86.22	0.00	0.00	0.00	0.00	0.00	86.22
012	Miles	70.34	0.72	0.73	0.00	0.67	0.00	72.46
	Lane Miles	141.59	0.88	0.73	0.00	1.34	0.00	144.54
028	Miles	118.47	1.66	0.65	0.00	8.15	0.00	128.93
	Lane Miles	242.33	3.32	0.65	0.00	16.30	0.00	262.60
036	Miles	30.41	0.00	0.32	0.00	0.23	0.00	30.96
	Lane Miles	60.01	0.00	0.64	0.00	0.46	0.00	61.11

2005 OREGON MILEAGE REPORT
State Highway by ODOT Region

HWY No.		MAINLINE		CONNECTIONS		FRONTAGE ROADS		TOTALS Across
		Add	Non-Add	Add	Non-Add	Add	Non-Add	
041	Miles	1.47	0.00	0.00	0.00	0.00	0.00	1.47
	Lane Miles	2.94	0.00	0.00	0.00	0.00	0.00	2.94
048	Miles	67.43	0.00	0.06	0.00	0.21	0.00	67.70
	Lane Miles	134.86	0.00	0.12	0.00	0.42	0.00	135.40
049	Miles	32.80	0.00	0.13	0.00	0.00	0.00	32.93
	Lane Miles	65.60	0.00	0.26	0.00	0.00	0.00	65.86
052	Miles	74.61	0.00	0.03	0.00	0.00	0.00	74.64
	Lane Miles	149.22	0.00	0.03	0.00	0.00	0.00	149.25
054	Miles	12.86	0.24	0.22	0.00	0.00	0.00	13.32
	Lane Miles	50.14	0.24	0.44	0.00	0.00	0.00	50.82
066	Miles	54.49	0.96	1.15	0.00	0.00	0.00	56.60
	Lane Miles	112.00	1.21	1.56	0.00	0.00	0.00	114.77
067	Miles	5.93	2.16	1.46	0.00	0.00	0.00	9.55
	Lane Miles	11.57	3.39	1.59	0.00	0.00	0.00	16.55
070	Miles	11.21	10.78	3.25	0.00	0.00	0.00	25.24
	Lane Miles	22.41	21.55	3.58	0.00	0.00	0.00	47.54
071	Miles	50.96	0.00	0.00	0.00	0.00	0.00	50.96
	Lane Miles	101.92	0.00	0.00	0.00	0.00	0.00	101.92
300	Miles	29.26	0.00	0.00	0.00	0.00	0.00	29.26
	Lane Miles	58.52	0.00	0.00	0.00	0.00	0.00	58.52
320	Miles	37.03	0.00	0.00	0.00	0.00	0.00	37.03
	Lane Miles	74.06	0.00	0.00	0.00	0.00	0.00	74.06

2005 OREGON MILEAGE REPORT
State Highway by ODOT Region

HWY No.		MAINLINE		CONNECTIONS		FRONTAGE ROADS		TOTALS Across
		Add	Non-Add	Add	Non-Add	Add	Non-Add	
321	Miles	24.65	0.00	0.06	0.00	0.00	0.00	24.71
	Lane Miles	49.30	0.00	0.12	0.00	0.00	0.00	49.42
330	Miles	41.81	0.22	0.32	0.00	0.00	0.00	42.35
	Lane Miles	89.14	0.41	0.64	0.00	0.00	0.00	90.19
331	Miles	4.84	0.31	0.22	0.00	0.00	0.00	5.37
	Lane Miles	9.48	0.31	0.22	0.00	0.00	0.00	10.01
332	Miles	7.93	0.00	0.00	0.00	0.00	0.00	7.93
	Lane Miles	15.86	0.00	0.00	0.00	0.00	0.00	15.86
333	Miles	18.12	0.00	0.58	0.00	0.00	0.00	18.70
	Lane Miles	36.30	0.00	0.58	0.00	0.00	0.00	36.88
334	Miles	18.12	0.00	0.00	0.00	0.00	0.00	18.12
	Lane Miles	36.24	0.00	0.00	0.00	0.00	0.00	36.24
335	Miles	8.60	0.00	0.00	0.00	0.00	0.00	8.60
	Lane Miles	17.20	0.00	0.00	0.00	0.00	0.00	17.20
339	Miles	3.43	0.00	0.00	0.00	0.00	0.00	3.43
	Lane Miles	6.86	0.00	0.00	0.00	0.00	0.00	6.86
340	Miles	38.65	0.24	0.35	0.00	0.00	0.00	39.24
	Lane Miles	77.02	0.24	0.41	0.00	0.00	0.00	77.67
341	Miles	47.22	0.60	0.26	0.00	0.00	0.00	48.08
	Lane Miles	94.15	1.00	0.26	0.00	0.00	0.00	95.41
342	Miles	22.07	0.00	0.00	0.00	0.00	0.00	22.07
	Lane Miles	44.14	0.00	0.00	0.00	0.00	0.00	44.14

2005 OREGON MILEAGE REPORT
State Highway by ODOT Region

HWY No.		MAINLINE		CONNECTIONS		FRONTAGE ROADS		TOTALS Across
		Add	Non-Add	Add	Non-Add	Add	Non-Add	
350	Miles	29.36	0.00	0.00	0.00	0.00	0.00	29.36
	Lane Miles	58.72	0.00	0.00	0.00	0.00	0.00	58.72
351	Miles	6.94	0.00	0.03	0.00	0.15	0.00	7.12
	Lane Miles	13.88	0.00	0.06	0.00	0.30	0.00	14.24
402	Miles	34.88	0.00	0.00	0.00	0.00	0.00	34.88
	Lane Miles	69.76	0.00	0.00	0.00	0.00	0.00	69.76
410	Miles	3.71	0.00	0.00	0.00	0.00	0.00	3.71
	Lane Miles	7.42	0.00	0.00	0.00	0.00	0.00	7.42
413	Miles	11.28	0.00	0.00	0.00	0.00	0.00	11.28
	Lane Miles	17.14	0.00	0.00	0.00	0.00	0.00	17.14
414	Miles	0.91	0.00	0.12	0.00	0.00	0.00	1.03
	Lane Miles	1.82	0.00	0.24	0.00	0.00	0.00	2.06
415	Miles	36.62	0.00	0.16	0.00	0.00	0.00	36.78
	Lane Miles	73.24	0.00	0.32	0.00	0.00	0.00	73.56
431	Miles	2.56	0.00	0.00	0.00	0.00	0.00	2.56
	Lane Miles	5.12	0.00	0.00	0.00	0.00	0.00	5.12
440	Miles	72.95	0.00	0.00	0.00	0.00	0.00	72.95
	Lane Miles	145.90	0.00	0.00	0.00	0.00	0.00	145.90
442	Miles	91.55	0.00	0.00	0.00	0.00	0.00	91.55
	Lane Miles	183.10	0.00	0.00	0.00	0.00	0.00	183.10
449	Miles	11.09	0.72	1.27	0.00	0.00	0.00	13.08
	Lane Miles	21.67	0.72	2.54	0.00	0.00	0.00	24.93

2005 OREGON MILEAGE REPORT
State Highway by ODOT Region

HWY No.		MAINLINE		CONNECTIONS		FRONTAGE ROADS		TOTALS
		Add	Non-Add	Add	Non-Add	Add	Non-Add	Across
450	Miles	24.97	0.00	0.00	0.00	0.00	0.00	24.97
	Lane Miles	49.94	0.00	0.00	0.00	0.00	0.00	49.94
451	Miles	10.36	0.00	0.01	0.00	0.00	0.00	10.37
	Lane Miles	20.70	0.00	0.02	0.00	0.00	0.00	20.72
453	Miles	3.19	0.00	0.00	0.00	0.00	0.00	3.19
	Lane Miles	6.38	0.00	0.00	0.00	0.00	0.00	6.38
454	Miles	5.09	0.00	0.02	0.00	0.00	0.00	5.11
	Lane Miles	10.18	0.00	0.02	0.00	0.00	0.00	10.20
455	Miles	35.22	0.25	1.45	0.00	0.49	0.00	37.41
	Lane Miles	76.95	0.25	1.66	0.00	0.98	0.00	79.84
456	Miles	121.30	0.00	0.45	0.00	0.00	0.00	121.75
	Lane Miles	242.60	0.00	0.90	0.00	0.00	0.00	243.50

REGION 5 TOTALS								
	MAINLINE		CONNECTIONS		FRONTAGE ROADS		TOTALS	
	Add	Non-Add	Add	Non-Add	Add	Non-Add	Across	
Miles	2,100.34	248.60	69.00	0.00	59.90	0.00	2,477.84	
Lane Miles	4,302.70	501.93	82.02	0.00	104.85	0.00	4,991.50	

STATE TOTALS								
	MAINLINE		CONNECTIONS		FRONTAGE ROADS		TOTALS	
	Add	Non-Add	Add	Non-Add	Add	Non-Add	Across	
Miles	7,426.45	912.19	419.07	1.31	198.07	0.00	8,957.09	
Lane Miles	16,208.48	1,939.67	556.40	2.14	341.75	0.00	19,048.44	

2005 OREGON MILEAGE REPORT
State Highway by ODOT District

Hwy No.		MAINLINE		CONNECTIONS		FRONTAGE ROADS		TOTALS Across
		Add	Non-Add	Add	Non-Add	Add	Non-Add	
DISTRICT 1								
009	Miles	93.15	0.79	2.76	0.00	0.32	0.00	97.02
	Lane Miles	200.37	1.58	3.52	0.00	0.64	0.00	206.11
032	Miles	10.63	0.00	0.00	0.00	0.00	0.00	10.63
	Lane Miles	21.26	0.00	0.00	0.00	0.00	0.00	21.26
037	Miles	27.43	0.25	0.04	0.00	0.00	0.00	27.72
	Lane Miles	57.94	0.50	0.08	0.00	0.00	0.00	58.52
046	Miles	18.91	0.00	0.00	0.00	0.00	0.00	18.91
	Lane Miles	37.82	0.00	0.00	0.00	0.00	0.00	37.82
047	Miles	21.96	0.30	0.08	0.00	0.00	0.00	22.34
	Lane Miles	53.13	0.30	0.08	0.00	0.00	0.00	53.51
092	Miles	27.48	0.49	0.94	0.00	1.17	0.00	30.08
	Lane Miles	64.11	0.89	1.22	0.00	1.73	0.00	67.95
102	Miles	28.91	0.00	0.09	0.00	0.00	0.00	29.00
	Lane Miles	57.86	0.00	0.15	0.00	0.00	0.00	58.01
103	Miles	9.02	0.00	0.00	0.00	0.00	0.00	9.02
	Lane Miles	18.04	0.00	0.00	0.00	0.00	0.00	18.04
104	Miles	6.98	0.00	0.00	0.00	0.00	0.00	6.98
	Lane Miles	13.96	0.00	0.00	0.00	0.00	0.00	13.96
105	Miles	7.25	0.08	0.82	0.00	0.00	0.00	8.15
	Lane Miles	14.88	0.16	1.73	0.00	0.00	0.00	16.77

**2005 OREGON MILEAGE REPORT
State Highway by ODOT District**

Hwy No.		MAINLINE		CONNECTIONS		FRONTAGE ROADS		TOTALS
		Add	Non-Add	Add	Non-Add	Add	Non-Add	Across
130	Miles	9.40	0.00	0.00	0.00	0.00	0.00	9.40
	Lane Miles	18.67	0.00	0.00	0.00	0.00	0.00	18.67
131	Miles	9.08	0.00	0.00	0.00	0.00	0.00	9.08
	Lane Miles	18.41	0.00	0.00	0.00	0.00	0.00	18.41

DISTRICT 1 TOTALS								
	MAINLINE		CONNECTIONS		FRONTAGE ROADS		TOTALS	
	Add	Non-Add	Add	Non-Add	Add	Non-Add	Across	
Miles	270.20	1.91	4.73	0.00	1.49	0.00	278.33	
Lane Miles	576.45	3.43	6.78	0.00	2.37	0.00	589.03	

2005 OREGON MILEAGE REPORT
State Highway by ODOT District

Hwy No.		MAINLINE		CONNECTIONS		FRONTAGE ROADS		TOTALS Across
		Add	Non-Add	Add	Non-Add	Add	Non-Add	
DISTRICT 2A								
001	Miles	17.61	17.60	13.01	0.00	0.63	0.00	48.85
	Lane Miles	55.07	54.00	19.37	0.00	0.69	0.00	129.13
003	Miles	11.60	0.91	2.12	0.00	0.00	0.00	14.63
	Lane Miles	34.03	1.94	2.12	0.00	0.00	0.00	38.09
029	Miles	24.99	4.39	0.54	0.00	0.00	0.00	29.92
	Lane Miles	78.53	9.64	0.85	0.00	0.00	0.00	89.02
037	Miles	23.82	0.47	0.26	0.00	0.00	0.00	24.55
	Lane Miles	51.22	0.47	0.26	0.00	0.00	0.00	51.95
040	Miles	2.44	0.17	0.60	0.00	0.00	0.00	3.21
	Lane Miles	9.46	0.34	0.91	0.00	0.00	0.00	10.71
047	Miles	52.75	21.64	18.92	0.00	1.43	0.00	94.74
	Lane Miles	123.47	49.23	30.57	0.00	2.32	0.00	205.59
061	Miles	2.24	2.16	4.66	0.23	0.00	0.00	9.29
	Lane Miles	6.06	5.73	7.66	0.34	0.00	0.00	19.79
064	Miles	8.82	8.50	5.04	0.00	0.18	0.00	22.54
	Lane Miles	17.41	17.05	6.52	0.00	0.18	0.00	41.16
091	Miles	15.81	8.52	2.97	0.00	1.39	0.00	28.69
	Lane Miles	48.27	17.85	4.58	0.00	1.60	0.00	72.30
092	Miles	50.38	1.65	1.84	0.00	0.45	0.00	54.32
	Lane Miles	135.70	3.30	2.56	0.00	0.80	0.00	142.36

**2005 OREGON MILEAGE REPORT
State Highway by ODOT District**

Hwy No.		MAINLINE		CONNECTIONS		FRONTAGE ROADS		TOTALS Across
		Add	Non-Add	Add	Non-Add	Add	Non-Add	
102	Miles	57.51	1.06	0.71	0.00	0.00	0.00	59.28
	Lane Miles	114.88	1.13	0.96	0.00	0.00	0.00	116.97
110	Miles	11.89	0.00	0.04	0.00	0.00	0.00	11.93
	Lane Miles	23.78	0.00	0.08	0.00	0.00	0.00	23.86
140	Miles	10.05	0.00	0.00	0.00	0.00	0.00	10.05
	Lane Miles	20.43	0.00	0.00	0.00	0.00	0.00	20.43
141	Miles	7.30	0.55	1.31	0.00	0.00	0.00	9.16
	Lane Miles	16.01	1.63	1.90	0.00	0.00	0.00	19.54
142	Miles	1.79	0.00	0.00	0.00	0.00	0.00	1.79
	Lane Miles	3.86	0.00	0.00	0.00	0.00	0.00	3.86
143	Miles	0.57	0.00	0.39	0.00	0.26	0.00	1.22
	Lane Miles	2.28	0.00	0.45	0.00	0.52	0.00	3.25
144	Miles	7.52	7.34	10.06	0.08	0.36	0.00	25.36
	Lane Miles	18.66	17.82	13.55	0.08	0.72	0.00	50.83

DISTRICT 2A TOTALS								
	MAINLINE		CONNECTIONS		FRONTAGE ROADS		TOTALS Across	
	Add	Non-Add	Add	Non-Add	Add	Non-Add		
Miles	307.09	74.96	62.47	0.31	4.70	0.00	449.53	
Lane Miles	759.12	180.13	92.34	0.42	6.83	0.00	1,038.84	

2005 OREGON MILEAGE REPORT
State Highway by ODOT District

Hwy No.		MAINLINE		CONNECTIONS		FRONTAGE ROADS		TOTALS Across
		Add	Non-Add	Add	Non-Add	Add	Non-Add	
DISTRICT 2B								
001	Miles	8.12	8.12	13.97	0.00	0.00	0.00	30.21
	Lane Miles	23.62	24.37	19.93	0.00	0.00	0.00	67.92
002	Miles	15.49	15.43	12.55	0.00	1.95	0.00	45.42
	Lane Miles	43.32	44.16	15.81	0.00	3.27	0.00	106.56
026	Miles	9.91	0.60	1.25	0.00	0.00	0.00	11.76
	Lane Miles	30.56	0.89	1.67	0.00	0.00	0.00	33.12
061	Miles	2.01	2.00	3.73	0.00	0.00	0.00	7.74
	Lane Miles	5.69	6.29	5.93	0.00	0.00	0.00	17.91
064	Miles	17.74	17.78	23.32	0.72	0.27	0.00	59.83
	Lane Miles	56.38	58.93	37.85	1.44	0.79	0.00	155.39
068	Miles	10.18	0.41	0.89	0.00	0.09	0.00	11.57
	Lane Miles	39.27	0.80	1.99	0.00	0.18	0.00	42.24
081	Miles	26.43	4.69	3.92	0.00	1.18	0.00	36.22
	Lane Miles	97.18	12.00	5.91	0.00	2.33	0.00	117.42
091	Miles	1.16	0.71	0.92	0.00	0.00	0.00	2.79
	Lane Miles	3.10	0.85	1.58	0.00	0.00	0.00	5.53
092	Miles	17.03	1.00	1.13	0.00	1.76	0.00	20.92
	Lane Miles	67.10	2.36	2.01	0.00	2.95	0.00	74.42
120	Miles	2.71	0.00	0.37	0.00	0.20	0.00	3.28
	Lane Miles	7.58	0.00	0.74	0.00	0.40	0.00	8.72

**2005 OREGON MILEAGE REPORT
State Highway by ODOT District**

Hwy No.		MAINLINE		CONNECTIONS		FRONTAGE ROADS		TOTALS
		Add	Non-Add	Add	Non-Add	Add	Non-Add	Across
123	Miles	14.74	0.42	1.25	0.00	0.00	0.00	16.41
	Lane Miles	48.69	0.84	1.54	0.00	0.00	0.00	51.07
160	Miles	16.32	2.20	0.00	0.00	0.00	0.00	18.52
	Lane Miles	38.23	4.40	0.00	0.00	0.00	0.00	42.63
171	Miles	8.04	2.88	3.03	0.00	0.00	0.00	13.95
	Lane Miles	27.00	5.40	4.44	0.00	0.00	0.00	36.84

DISTRICT 2B TOTALS								
	MAINLINE		CONNECTIONS		FRONTAGE ROADS		TOTALS	
	Add	Non-Add	Add	Non-Add	Add	Non-Add	Across	
Miles	149.88	56.24	66.33	0.72	5.45	0.00	278.62	
Lane Miles	487.72	161.29	99.40	1.44	9.92	0.00	759.77	

2005 OREGON MILEAGE REPORT
State Highway by ODOT District

Hwy No.		MAINLINE		CONNECTIONS		FRONTAGE ROADS		TOTALS Across
		Add	Non-Add	Add	Non-Add	Add	Non-Add	
DISTRICT 2C								
002	Miles	46.62	46.62	14.02	0.00	9.53	0.00	116.79
	Lane Miles	93.56	93.45	17.74	0.00	17.19	0.00	221.94
026	Miles	79.71	5.21	1.34	0.00	3.87	0.00	90.13
	Lane Miles	224.10	10.32	1.54	0.00	7.17	0.00	243.13
053	Miles	4.61	0.00	0.31	0.00	0.00	0.00	4.92
	Lane Miles	11.01	0.00	0.31	0.00	0.00	0.00	11.32
100	Miles	27.33	1.48	0.49	0.00	0.00	0.00	29.30
	Lane Miles	53.74	2.25	0.59	0.00	0.00	0.00	56.58
161	Miles	22.07	0.07	0.00	0.00	0.13	0.00	22.27
	Lane Miles	44.10	0.14	0.00	0.00	0.24	0.00	44.48
171	Miles	40.49	0.07	0.08	0.00	0.72	0.00	41.36
	Lane Miles	89.58	0.22	0.08	0.00	1.37	0.00	91.25
172	Miles	6.17	0.00	0.00	0.00	0.00	0.00	6.17
	Lane Miles	12.34	0.00	0.00	0.00	0.00	0.00	12.34
173	Miles	5.32	0.54	0.00	0.00	0.00	0.00	5.86
	Lane Miles	10.22	0.54	0.00	0.00	0.00	0.00	10.76
174	Miles	8.84	0.41	0.29	0.00	0.00	0.00	9.54
	Lane Miles	18.41	0.57	0.29	0.00	0.00	0.00	19.27
281	Miles	19.01	0.45	0.00	0.00	0.00	0.00	19.46
	Lane Miles	38.85	1.01	0.00	0.00	0.00	0.00	39.86

**2005 OREGON MILEAGE REPORT
State Highway by ODOT District**

Hwy No.		MAINLINE		CONNECTIONS		FRONTAGE ROADS		TOTALS
		Add	Non-Add	Add	Non-Add	Add	Non-Add	Across
282	Miles	3.45	0.05	0.00	0.00	0.00	0.00	3.50
	Lane Miles	6.90	0.05	0.00	0.00	0.00	0.00	6.95

DISTRICT 2C TOTALS								
		MAINLINE		CONNECTIONS		FRONTAGE ROADS		TOTALS
		Add	Non-Add	Add	Non-Add	Add	Non-Add	Across
	Miles	263.62	54.90	16.53	0.00	14.25	0.00	349.30
	Lane Miles	602.81	108.55	20.55	0.00	25.97	0.00	757.88

2005 OREGON MILEAGE REPORT
State Highway by ODOT District

Hwy No.		MAINLINE		CONNECTIONS		FRONTAGE ROADS		TOTALS Across
		Add	Non-Add	Add	Non-Add	Add	Non-Add	
DISTRICT 3								
001	Miles	37.97	37.98	17.85	0.00	13.10	0.00	106.90
	Lane Miles	104.18	108.56	24.42	0.00	22.50	0.00	259.66
016	Miles	16.65	0.00	0.00	0.00	0.00	0.00	16.65
	Lane Miles	43.05	0.00	0.00	0.00	0.00	0.00	43.05
029	Miles	15.95	0.05	0.00	0.00	0.00	0.00	16.00
	Lane Miles	31.85	0.05	0.00	0.00	0.00	0.00	31.90
030	Miles	26.31	5.18	2.28	0.00	1.11	0.00	34.88
	Lane Miles	66.95	10.90	3.72	0.00	2.07	0.00	83.64
039	Miles	30.25	2.18	3.82	0.00	1.47	0.00	37.72
	Lane Miles	68.92	3.33	5.75	0.00	2.23	0.00	80.23
043	Miles	2.35	0.00	0.00	0.00	0.00	0.00	2.35
	Lane Miles	4.70	0.00	0.00	0.00	0.00	0.00	4.70
051	Miles	5.94	0.83	0.00	0.00	0.00	0.00	6.77
	Lane Miles	11.29	1.05	0.00	0.00	0.00	0.00	12.34
072	Miles	8.48	3.88	1.05	0.00	0.70	0.00	14.11
	Lane Miles	27.50	8.21	2.26	0.00	1.40	0.00	39.37
081	Miles	21.82	0.57	1.38	0.00	0.19	0.00	23.96
	Lane Miles	52.48	0.72	1.40	0.00	0.22	0.00	54.82
091	Miles	47.15	8.33	0.87	0.00	0.56	0.00	56.91
	Lane Miles	110.13	17.31	1.30	0.00	0.56	0.00	129.30

2005 OREGON MILEAGE REPORT
State Highway by ODOT District

Hwy No.		MAINLINE		CONNECTIONS		FRONTAGE ROADS		TOTALS Across
		Add	Non-Add	Add	Non-Add	Add	Non-Add	
140	Miles	40.00	0.40	0.71	0.00	0.21	0.00	41.32
	Lane Miles	81.67	0.80	1.32	0.00	0.21	0.00	84.00
150	Miles	20.74	2.43	0.32	0.00	0.00	0.00	23.49
	Lane Miles	42.59	4.61	0.39	0.00	0.00	0.00	47.59
151	Miles	11.50	0.00	0.00	0.00	0.00	0.00	11.50
	Lane Miles	23.00	0.00	0.00	0.00	0.00	0.00	23.00
153	Miles	14.27	0.00	0.04	0.00	0.00	0.00	14.31
	Lane Miles	28.54	0.00	0.08	0.00	0.00	0.00	28.62
154	Miles	6.26	0.00	0.00	0.00	0.00	0.00	6.26
	Lane Miles	12.52	0.00	0.00	0.00	0.00	0.00	12.52
155	Miles	9.19	0.00	0.00	0.00	0.00	0.00	9.19
	Lane Miles	18.30	0.00	0.00	0.00	0.00	0.00	18.30
157	Miles	8.56	0.55	0.26	0.00	0.00	0.00	9.37
	Lane Miles	16.53	0.55	0.29	0.00	0.00	0.00	17.37
160	Miles	13.61	0.00	0.00	0.00	0.00	0.00	13.61
	Lane Miles	27.22	0.00	0.00	0.00	0.00	0.00	27.22
161	Miles	11.21	0.00	0.03	0.00	0.14	0.00	11.38
	Lane Miles	22.42	0.00	0.03	0.00	0.16	0.00	22.61
162	Miles	80.64	8.43	8.04	0.00	0.81	0.00	97.92
	Lane Miles	184.25	16.60	9.79	0.00	1.17	0.00	211.81
163	Miles	32.06	0.27	0.48	0.00	0.00	0.00	32.81
	Lane Miles	63.96	0.27	0.62	0.00	0.00	0.00	64.85

**2005 OREGON MILEAGE REPORT
State Highway by ODOT District**

Hwy No.		MAINLINE		CONNECTIONS		FRONTAGE ROADS		TOTALS
		Add	Non-Add	Add	Non-Add	Add	Non-Add	Across
189	Miles	4.01	0.00	0.93	0.00	0.00	0.00	4.94
	Lane Miles	8.06	0.00	1.86	0.00	0.00	0.00	9.92
191	Miles	4.73	0.51	0.00	0.00	0.00	0.00	5.24
	Lane Miles	9.51	1.02	0.00	0.00	0.00	0.00	10.53
193	Miles	6.34	0.00	0.15	0.00	0.16	0.00	6.65
	Lane Miles	12.68	0.00	0.15	0.00	0.32	0.00	13.15
215	Miles	13.02	0.19	0.00	0.00	0.00	0.00	13.21
	Lane Miles	27.13	0.19	0.00	0.00	0.00	0.00	27.32

DISTRICT 3 TOTALS								
	MAINLINE		CONNECTIONS		FRONTAGE ROADS		TOTALS	
	Add	Non-Add	Add	Non-Add	Add	Non-Add	Across	
Miles	489.01	71.78	38.21	0.00	18.45	0.00	617.45	
Lane Miles	1,099.43	174.17	53.38	0.00	30.84	0.00	1,357.82	

2005 OREGON MILEAGE REPORT
State Highway by ODOT District

Hwy No.		MAINLINE		CONNECTIONS		FRONTAGE ROADS		TOTALS Across
		Add	Non-Add	Add	Non-Add	Add	Non-Add	
DISTRICT 4								
001	Miles	35.62	35.62	10.77	0.00	8.54	0.00	90.55
	Lane Miles	71.82	73.91	12.65	0.00	16.59	0.00	174.97
009	Miles	70.17	1.48	0.30	0.00	4.79	0.00	76.74
	Lane Miles	166.12	2.94	0.30	0.00	5.67	0.00	175.03
016	Miles	71.54	1.43	1.09	0.00	0.66	0.00	74.72
	Lane Miles	179.21	2.86	1.41	0.00	0.66	0.00	184.14
027	Miles	56.61	0.00	0.05	0.00	0.32	0.00	56.98
	Lane Miles	115.32	0.00	0.10	0.00	0.32	0.00	115.74
031	Miles	11.17	0.87	0.11	0.00	0.00	0.00	12.15
	Lane Miles	23.04	1.54	0.11	0.00	0.00	0.00	24.69
032	Miles	14.34	0.00	0.00	0.00	0.00	0.00	14.34
	Lane Miles	28.68	0.00	0.00	0.00	0.00	0.00	28.68
033	Miles	52.28	0.32	1.16	0.00	1.35	0.00	55.11
	Lane Miles	117.81	0.32	1.51	0.00	2.58	0.00	122.22
039	Miles	23.11	0.30	0.23	0.00	0.00	0.00	23.64
	Lane Miles	51.01	0.30	0.28	0.00	0.00	0.00	51.59
058	Miles	32.34	1.62	1.63	0.00	0.00	0.00	35.59
	Lane Miles	78.60	3.30	1.86	0.00	0.00	0.00	83.76
091	Miles	45.08	1.64	0.60	0.00	0.96	0.00	48.28
	Lane Miles	96.04	3.91	0.60	0.00	1.12	0.00	101.67

2005 OREGON MILEAGE REPORT
State Highway by ODOT District

Hwy No.		MAINLINE		CONNECTIONS		FRONTAGE ROADS		TOTALS Across
		Add	Non-Add	Add	Non-Add	Add	Non-Add	
164	Miles	8.54	0.87	0.74	0.00	0.00	0.00	10.15
	Lane Miles	16.47	1.24	0.77	0.00	0.00	0.00	18.48
180	Miles	19.16	0.00	0.00	0.00	0.00	0.00	19.16
	Lane Miles	38.32	0.00	0.00	0.00	0.00	0.00	38.32
181	Miles	31.27	0.00	0.03	0.00	0.33	0.00	31.63
	Lane Miles	63.21	0.00	0.06	0.00	0.66	0.00	63.93
182	Miles	0.75	0.00	0.40	0.00	0.00	0.00	1.15
	Lane Miles	1.50	0.00	0.80	0.00	0.00	0.00	2.30
191	Miles	26.67	0.00	0.00	0.00	0.00	0.00	26.67
	Lane Miles	53.34	0.00	0.00	0.00	0.00	0.00	53.34
194	Miles	7.56	0.00	0.00	0.00	0.00	0.00	7.56
	Lane Miles	15.12	0.00	0.00	0.00	0.00	0.00	15.12
201	Miles	9.49	0.00	0.00	0.00	0.00	0.00	9.49
	Lane Miles	18.98	0.00	0.00	0.00	0.00	0.00	18.98
210	Miles	18.09	0.42	2.12	0.00	2.04	0.00	22.67
	Lane Miles	66.39	1.02	2.12	0.00	4.08	0.00	73.61
211	Miles	25.28	0.00	0.00	0.00	0.29	0.00	25.57
	Lane Miles	50.72	0.00	0.00	0.00	0.58	0.00	51.30
212	Miles	21.40	0.00	0.51	0.00	0.00	0.00	21.91
	Lane Miles	42.80	0.00	1.02	0.00	0.00	0.00	43.82

DISTRICT 4 TOTALS								
	MAINLINE		CONNECTIONS		FRONTAGE ROADS		TOTALS Across	
	Add	Non-Add	Add	Non-Add	Add	Non-Add		
Miles	580.47	44.57	19.74	0.00	19.28	0.00	664.06	
Lane Miles	1,294.50	91.34	23.59	0.00	32.26	0.00	1,441.69	

2005 OREGON MILEAGE REPORT
State Highway by ODOT District

Hwy No.		MAINLINE		CONNECTIONS		FRONTAGE ROADS		TOTALS Across
		Add	Non-Add	Add	Non-Add	Add	Non-Add	
DISTRICT 5								
001	Miles	41.05	41.05	13.54	0.00	8.64	0.00	104.28
	Lane Miles	84.34	83.78	16.39	0.00	14.99	0.00	199.50
009	Miles	30.92	0.00	0.00	0.00	0.00	0.00	30.92
	Lane Miles	68.86	0.00	0.00	0.00	0.00	0.00	68.86
015	Miles	76.05	2.47	0.32	0.00	0.70	0.00	79.54
	Lane Miles	168.08	4.94	0.32	0.00	1.02	0.00	174.36
018	Miles	70.30	0.46	0.80	0.00	1.75	0.00	73.31
	Lane Miles	164.68	0.68	0.80	0.00	3.50	0.00	169.66
062	Miles	52.65	0.07	0.27	0.00	0.96	0.00	53.95
	Lane Miles	112.93	0.17	0.46	0.00	1.54	0.00	115.10
069	Miles	13.00	8.63	8.20	0.00	0.00	0.00	29.83
	Lane Miles	28.87	17.93	9.12	0.00	0.00	0.00	55.92
091	Miles	17.60	4.68	0.89	0.00	0.24	0.00	23.41
	Lane Miles	66.42	13.57	1.70	0.00	0.48	0.00	82.17
200	Miles	42.11	0.00	0.00	0.00	0.00	0.00	42.11
	Lane Miles	84.22	0.00	0.00	0.00	0.00	0.00	84.22
215	Miles	6.79	0.00	0.00	0.00	0.00	0.00	6.79
	Lane Miles	13.58	0.00	0.00	0.00	0.00	0.00	13.58
222	Miles	10.33	0.00	0.91	0.00	0.44	0.00	11.68
	Lane Miles	20.66	0.00	1.35	0.00	0.44	0.00	22.45
225	Miles	2.52	0.33	0.55	0.00	0.76	0.00	4.16
	Lane Miles	4.70	0.44	0.77	0.00	1.52	0.00	7.43

2005 OREGON MILEAGE REPORT
State Highway by ODOT District

Hwy No.		MAINLINE		CONNECTIONS		FRONTAGE ROADS		TOTALS
		Add	Non-Add	Add	Non-Add	Add	Non-Add	Across
226	Miles	19.87	1.07	0.61	0.00	0.15	0.00	21.70
	Lane Miles	39.71	1.50	1.10	0.00	0.15	0.00	42.46
227	Miles	9.97	9.98	7.79	0.00	0.54	0.00	28.28
	Lane Miles	22.90	21.11	11.50	0.00	0.99	0.00	56.50
228	Miles	1.40	1.27	0.39	0.00	0.00	0.00	3.06
	Lane Miles	2.41	2.33	0.81	0.00	0.00	0.00	5.55
229	Miles	50.12	0.00	0.00	0.00	0.00	0.00	50.12
	Lane Miles	103.27	0.00	0.00	0.00	0.00	0.00	103.27
429	Miles	2.39	0.00	0.00	0.00	0.00	0.00	2.39
	Lane Miles	4.78	0.00	0.00	0.00	0.00	0.00	4.78

DISTRICT 5 TOTALS								
	MAINLINE		CONNECTIONS		FRONTAGE ROADS		TOTALS	
	Add	Non-Add	Add	Non-Add	Add	Non-Add	Across	
Miles	447.07	70.01	34.27	0.00	14.18	0.00	565.53	
Lane Miles	990.41	146.45	44.32	0.00	24.63	0.00	1,205.81	

2005 OREGON MILEAGE REPORT
State Highway by ODOT District

Hwy No.		MAINLINE		CONNECTIONS		FRONTAGE ROADS		TOTALS Across
		Add	Non-Add	Add	Non-Add	Add	Non-Add	
DISTRICT 7								
001	Miles	87.21	87.17	35.90	0.00	3.07	0.00	213.35
	Lane Miles	174.42	174.34	43.06	0.00	5.39	0.00	397.21
009	Miles	152.51	5.73	2.08	0.00	8.68	0.00	169.00
	Lane Miles	379.23	11.34	3.27	0.00	14.17	0.00	408.01
035	Miles	73.31	3.03	0.81	0.00	1.24	0.00	78.39
	Lane Miles	197.11	5.85	0.98	0.00	2.40	0.00	206.34
045	Miles	56.89	0.46	0.44	0.00	0.82	0.00	58.61
	Lane Miles	126.24	0.71	0.55	0.00	0.95	0.00	128.45
138	Miles	29.93	0.62	0.39	0.00	0.82	0.00	31.76
	Lane Miles	92.72	1.02	0.83	0.00	1.64	0.00	96.21
231	Miles	25.39	0.00	0.58	0.00	0.17	0.00	26.14
	Lane Miles	52.19	0.00	0.87	0.00	0.17	0.00	53.23
240	Miles	11.95	0.23	0.00	0.00	0.00	0.00	12.18
	Lane Miles	27.72	0.79	0.00	0.00	0.00	0.00	28.51
241	Miles	17.45	0.07	0.00	0.00	0.00	0.00	17.52
	Lane Miles	30.80	0.14	0.00	0.00	0.00	0.00	30.94
242	Miles	18.68	0.33	0.25	0.00	0.00	0.00	19.26
	Lane Miles	37.25	0.57	0.25	0.00	0.00	0.00	38.07
244	Miles	16.93	0.00	0.00	0.00	0.00	0.00	16.93
	Lane Miles	33.90	0.00	0.00	0.00	0.00	0.00	33.90
250	Miles	5.41	0.00	0.00	0.00	0.00	0.00	5.41
	Lane Miles	10.62	0.00	0.00	0.00	0.00	0.00	10.62

**2005 OREGON MILEAGE REPORT
State Highway by ODOT District**

Hwy No.		MAINLINE		CONNECTIONS		FRONTAGE ROADS		TOTALS
		Add	Non-Add	Add	Non-Add	Add	Non-Add	Across
251	Miles	0.76	0.00	0.00	0.00	0.00	0.00	0.76
	Lane Miles	1.52	0.00	0.00	0.00	0.00	0.00	1.52
255	Miles	26.06	0.00	0.00	0.00	0.00	0.00	26.06
	Lane Miles	52.12	0.00	0.00	0.00	0.00	0.00	52.12

DISTRICT 7 TOTALS								
	MAINLINE		CONNECTIONS		FRONTAGE ROADS		TOTALS	
	Add	Non-Add	Add	Non-Add	Add	Non Add	Across	
Miles	522.48	97.64	40.45	0.00	14.80	0.00	675.37	
Lane Miles	1,215.84	194.76	49.81	0.00	24.72	0.00	1,485.13	

2005 OREGON MILEAGE REPORT
State Highway by ODOT District

Hwy No.		MAINLINE		CONNECTIONS		FRONTAGE ROADS		TOTALS Across
		Add	Non-Add	Add	Non-Add	Add	Non-Add	
DISTRICT 8								
001	Miles	80.80	80.83	22.77	0.00	18.92	0.00	203.32
	Lane Miles	161.79	162.17	28.23	0.00	30.55	0.00	382.74
021	Miles	43.76	0.00	0.54	0.00	0.00	0.00	44.30
	Lane Miles	88.63	0.00	0.54	0.00	0.00	0.00	89.17
022	Miles	63.19	2.43	1.92	0.00	4.95	0.00	72.49
	Lane Miles	150.97	4.86	3.00	0.00	9.68	0.00	168.51
025	Miles	46.56	5.10	0.63	0.00	2.64	0.00	54.93
	Lane Miles	119.27	11.26	1.06	0.00	5.05	0.00	136.64
038	Miles	19.33	0.00	0.00	0.00	0.00	0.00	19.33
	Lane Miles	38.56	0.00	0.00	0.00	0.00	0.00	38.56
060	Miles	14.95	0.54	0.95	0.00	0.00	0.00	16.44
	Lane Miles	29.50	0.89	0.95	0.00	0.00	0.00	31.34
063	Miles	18.13	2.14	0.17	0.00	0.53	0.00	20.97
	Lane Miles	62.59	3.56	0.19	0.00	1.06	0.00	67.40
138	Miles	71.96	0.00	0.17	0.00	0.00	0.00	72.13
	Lane Miles	147.12	0.00	0.34	0.00	0.00	0.00	147.46
230	Miles	11.25	0.00	0.00	0.00	0.00	0.00	11.25
	Lane Miles	22.50	0.00	0.00	0.00	0.00	0.00	22.50
233	Miles	23.80	0.00	0.00	0.00	0.00	0.00	23.80
	Lane Miles	48.00	0.00	0.00	0.00	0.00	0.00	48.00
260	Miles	20.79	0.00	0.00	0.00	0.00	0.00	20.79
	Lane Miles	41.58	0.00	0.00	0.00	0.00	0.00	41.58

2005 OREGON MILEAGE REPORT
State Highway by ODOT District

Hwy No.		MAINLINE		CONNECTIONS		FRONTAGE ROADS		TOTALS
		Add	Non-Add	Add	Non-Add	Add	Non-Add	Across
270	Miles	16.04	0.00	0.00	0.00	0.56	0.00	16.60
	Lane Miles	34.36	0.00	0.00	0.00	1.12	0.00	35.48
271	Miles	18.74	0.00	0.20	0.00	0.00	0.00	18.94
	Lane Miles	37.29	0.00	0.20	0.00	0.00	0.00	37.49
272	Miles	38.67	0.92	0.41	0.28	0.17	0.00	40.45
	Lane Miles	81.33	1.58	0.59	0.28	0.34	0.00	84.12
273	Miles	12.42	0.34	0.52	0.00	0.00	0.00	13.28
	Lane Miles	25.02	0.34	0.52	0.00	0.00	0.00	25.88

DISTRICT 8 TOTALS								
	MAINLINE		CONNECTIONS		FRONTAGE ROADS		TOTALS	
	Add	Non-Add	Add	Non-Add	Add	Non-Add	Across	
Miles	500.39	92.30	28.28	0.28	27.77	0.00	649.02	
Lane Miles	1,088.51	184.66	35.62	0.28	47.80	0.00	1,356.87	

2005 OREGON MILEAGE REPORT
State Highway by ODOT District

Hwy No.		MAINLINE		CONNECTIONS		FRONTAGE ROADS		TOTALS Across
		Add	Non-Add	Add	Non-Add	Add	Non-Add	
DISTRICT 9								
002	Miles	94.86	94.96	18.63	0.00	7.23	0.00	215.68
	Lane Miles	190.08	189.98	21.68	0.00	13.88	0.00	415.62
004	Miles	60.72	0.08	0.65	0.00	0.41	0.00	61.86
	Lane Miles	142.53	0.16	0.80	0.00	0.82	0.00	144.31
005	Miles	58.20	0.76	0.63	0.00	0.06	0.00	59.65
	Lane Miles	116.09	0.76	1.00	0.00	0.06	0.00	117.91
042	Miles	68.37	0.00	0.93	0.00	0.57	0.00	69.87
	Lane Miles	146.47	0.00	1.08	0.00	1.07	0.00	148.62
044	Miles	25.85	0.11	0.00	0.00	0.00	0.00	25.96
	Lane Miles	52.27	0.11	0.00	0.00	0.00	0.00	52.38
052	Miles	8.44	0.37	0.38	0.00	0.35	0.00	9.54
	Lane Miles	16.65	0.48	0.74	0.00	0.70	0.00	18.57
053	Miles	34.27	0.45	0.00	0.00	0.00	0.00	34.72
	Lane Miles	71.22	0.74	0.00	0.00	0.00	0.00	71.96
100	Miles	15.46	0.00	0.00	0.00	0.00	0.00	15.46
	Lane Miles	30.92	0.00	0.00	0.00	0.00	0.00	30.92
290	Miles	28.47	0.00	0.00	0.00	0.00	0.00	28.47
	Lane Miles	56.94	0.00	0.00	0.00	0.00	0.00	56.94
291	Miles	42.08	0.00	0.00	0.00	0.21	0.00	42.29
	Lane Miles	84.16	0.00	0.00	0.00	0.27	0.00	84.43
292	Miles	1.63	0.52	0.67	0.00	0.38	0.00	3.20
	Lane Miles	3.08	0.52	0.67	0.00	0.38	0.00	4.65

**2005 OREGON MILEAGE REPORT
State Highway by ODOT District**

Hwy No.		MAINLINE		CONNECTIONS		FRONTAGE ROADS		TOTALS
		Add	Non-Add	Add	Non-Add	Add	Non-Add	Across
300	Miles	56.56	0.00	0.00	0.00	0.00	0.00	56.56
	Lane Miles	113.12	0.00	0.00	0.00	0.00	0.00	113.12
301	Miles	18.39	0.28	0.72	0.00	0.00	0.00	19.39
	Lane Miles	36.59	0.34	0.72	0.00	0.00	0.00	37.65

DISTRICT 9 TOTALS								
	MAINLINE		CONNECTIONS		FRONTAGE ROADS		TOTALS	
	Add	Non-Add	Add	Non-Add	Add	Non-Add	Across	
Miles	513.30	97.53	22.61	0.00	9.21	0.00	642.65	
Lane Miles	1,060.12	193.09	26.69	0.00	17.18	0.00	1,297.08	

2005 OREGON MILEAGE REPORT
State Highway by ODOT District

Hwy No.		MAINLINE		CONNECTIONS		FRONTAGE ROADS		TOTALS Across
		Add	Non-Add	Add	Non-Add	Add	Non-Add	
DISTRICT 10								
004	Miles	157.02	4.56	9.12	0.00	2.20	0.00	172.90
	Lane Miles	404.38	8.37	11.50	0.00	2.20	0.00	426.45
007	Miles	102.98	0.00	0.00	0.00	5.25	0.00	108.23
	Lane Miles	213.10	0.00	0.00	0.00	10.50	0.00	223.60
014	Miles	44.78	0.00	0.13	0.00	0.00	0.00	44.91
	Lane Miles	72.73	0.00	0.13	0.00	0.00	0.00	72.86
015	Miles	35.31	0.00	0.53	0.00	0.54	0.00	36.38
	Lane Miles	72.95	0.00	1.06	0.00	1.08	0.00	75.09
016	Miles	11.93	0.00	0.00	0.00	0.00	0.00	11.93
	Lane Miles	25.34	0.00	0.00	0.00	0.00	0.00	25.34
017	Miles	20.99	0.58	0.94	0.00	0.60	0.00	23.11
	Lane Miles	55.86	0.70	1.01	0.00	0.60	0.00	58.17
018	Miles	16.45	0.51	0.00	0.00	0.00	0.00	16.96
	Lane Miles	35.08	0.51	0.00	0.00	0.00	0.00	35.59
019	Miles	120.57	0.00	0.11	0.00	0.00	0.00	120.68
	Lane Miles	241.14	0.00	0.22	0.00	0.00	0.00	241.36
041	Miles	97.32	0.23	0.36	0.00	0.00	0.00	97.91
	Lane Miles	198.08	0.23	0.36	0.00	0.00	0.00	198.67
053	Miles	21.12	0.00	0.00	0.00	0.00	0.00	21.12
	Lane Miles	51.83	0.00	0.00	0.00	0.00	0.00	51.83
293	Miles	13.58	0.00	0.97	0.00	0.00	0.00	14.55
	Lane Miles	27.16	0.00	1.94	0.00	0.00	0.00	29.10

2005 OREGON MILEAGE REPORT
State Highway by ODOT District

Hwy No.		MAINLINE		CONNECTIONS		FRONTAGE ROADS		TOTALS
		Add	Non-Add	Add	Non-Add	Add	Non-Add	Across
360	Miles	26.19	0.17	0.03	0.00	0.00	0.00	26.39
	Lane Miles	52.17	0.17	0.06	0.00	0.00	0.00	52.40
361	Miles	11.62	0.00	0.00	0.00	0.00	0.00	11.62
	Lane Miles	23.24	0.00	0.00	0.00	0.00	0.00	23.24
370	Miles	17.67	0.00	0.00	0.00	0.00	0.00	17.67
	Lane Miles	35.34	0.00	0.00	0.00	0.00	0.00	35.34
372	Miles	17.35	0.78	0.17	0.00	0.00	0.00	18.30
	Lane Miles	39.89	1.41	0.17	0.00	0.00	0.00	41.47
380	Miles	55.49	0.00	0.00	0.00	0.00	0.00	55.49
	Lane Miles	110.98	0.00	0.00	0.00	0.00	0.00	110.98
390	Miles	23.79	0.00	0.00	0.00	0.00	0.00	23.79
	Lane Miles	47.58	0.00	0.00	0.00	0.00	0.00	47.58

DISTRICT 10 TOTALS								
	MAINLINE		CONNECTIONS		FRONTAGE ROADS		TOTALS	
	Add	Non-Add	Add	Non-Add	Add	Non-Add	Across	
Miles	794.16	6.83	12.36	0.00	8.59	0.00	821.94	
Lane Miles	1,706.85	11.39	16.45	0.00	14.38	0.00	1,749.07	

2005 OREGON MILEAGE REPORT
State Highway by ODOT District

Hwy No.		MAINLINE		CONNECTIONS		FRONTAGE ROADS		TOTALS Across
		Add	Non-Add	Add	Non-Add	Add	Non-Add	
DISTRICT 11								
004	Miles	63.54	2.60	2.54	0.00	0.00	0.00	68.68
	Lane Miles	142.30	4.85	2.93	0.00	0.00	0.00	150.08
019	Miles	37.16	0.00	0.00	0.00	0.00	0.00	37.16
	Lane Miles	74.32	0.00	0.00	0.00	0.00	0.00	74.32
020	Miles	95.68	0.34	0.72	0.00	0.00	0.00	96.74
	Lane Miles	204.45	0.34	0.95	0.00	0.00	0.00	205.74
021	Miles	15.19	0.30	0.17	0.00	0.00	0.00	15.66
	Lane Miles	31.02	0.30	0.17	0.00	0.00	0.00	31.49
022	Miles	20.28	0.07	0.00	0.00	0.00	0.00	20.35
	Lane Miles	40.33	0.14	0.00	0.00	0.00	0.00	40.47
023	Miles	6.97	0.00	0.00	0.00	0.00	0.00	6.97
	Lane Miles	13.94	0.00	0.00	0.00	0.00	0.00	13.94
049	Miles	89.67	0.00	0.22	0.00	0.00	0.00	89.89
	Lane Miles	179.34	0.00	0.44	0.00	0.00	0.00	179.78
050	Miles	31.88	1.41	0.17	0.00	0.00	0.00	33.46
	Lane Miles	70.05	2.51	0.27	0.00	0.00	0.00	72.83
270	Miles	52.72	0.00	0.28	0.00	0.00	0.00	53.00
	Lane Miles	117.47	0.00	0.32	0.00	0.00	0.00	117.79
420	Miles	4.30	0.00	0.00	0.00	0.00	0.00	4.30
	Lane Miles	8.60	0.00	0.00	0.00	0.00	0.00	8.60
422	Miles	5.38	0.00	0.42	0.00	0.00	0.00	5.80
	Lane Miles	10.76	0.00	0.42	0.00	0.00	0.00	11.18

**2005 OREGON MILEAGE REPORT
State Highway by ODOT District**

Hwy No.		MAINLINE		CONNECTIONS		FRONTAGE ROADS		TOTALS Across
		Add	Non-Add	Add	Non-Add	Add	Non-Add	
424	Miles	5.91	0.00	1.58	0.00	0.00	0.00	7.49
	Lane Miles	12.03	0.00	2.33	0.00	0.00	0.00	14.36
426	Miles	2.42	0.00	0.00	0.00	0.00	0.00	2.42
	Lane Miles	4.84	0.00	0.00	0.00	0.00	0.00	4.84
431	Miles	65.02	0.00	0.00	0.00	0.00	0.00	65.02
	Lane Miles	130.04	0.00	0.00	0.00	0.00	0.00	130.04

DISTRICT 11 TOTALS								
	MAINLINE		CONNECTIONS		FRONTAGE ROADS		TOTALS Across	
	Add	Non-Add	Add	Non-Add	Add	Non-Add		
Miles	496.12	4.72	6.10	0.00	0.00	0.00	506.94	
Lane Miles	1,039.49	8.14	7.83	0.00	0.00	0.00	1,055.46	

2005 OREGON MILEAGE REPORT
State Highway by ODOT District

Hwy No.		MAINLINE		CONNECTIONS		FRONTAGE ROADS		TOTALS Across
		Add	Non-Add	Add	Non-Add	Add	Non-Add	
DISTRICT 12								
002	Miles	43.98	8.85	5.57	0.00	0.40	0.00	58.80
	Lane Miles	92.46	17.23	6.70	0.00	0.40	0.00	116.79
005	Miles	62.55	0.00	0.00	0.00	0.00	0.00	62.55
	Lane Miles	125.10	0.00	0.00	0.00	0.00	0.00	125.10
006	Miles	85.25	84.45	20.41	0.00	33.16	0.00	223.27
	Lane Miles	177.83	178.73	23.08	0.00	61.85	0.00	441.49
008	Miles	34.06	0.29	0.98	0.00	0.82	0.00	36.15
	Lane Miles	89.67	0.29	1.50	0.00	1.61	0.00	93.07
028	Miles	90.27	1.66	0.65	0.00	7.31	0.00	99.89
	Lane Miles	184.66	3.32	0.65	0.00	14.62	0.00	203.25
036	Miles	30.41	0.00	0.32	0.00	0.23	0.00	30.96
	Lane Miles	60.01	0.00	0.64	0.00	0.46	0.00	61.11
052	Miles	74.61	0.00	0.03	0.00	0.00	0.00	74.64
	Lane Miles	149.22	0.00	0.03	0.00	0.00	0.00	149.25
054	Miles	12.86	0.24	0.22	0.00	0.00	0.00	13.32
	Lane Miles	50.14	0.24	0.44	0.00	0.00	0.00	50.82
067	Miles	5.93	2.16	1.46	0.00	0.00	0.00	9.55
	Lane Miles	11.57	3.39	1.59	0.00	0.00	0.00	16.55
070	Miles	11.21	10.78	3.25	0.00	0.00	0.00	25.24
	Lane Miles	22.41	21.55	3.58	0.00	0.00	0.00	47.54

2005 OREGON MILEAGE REPORT
State Highway by ODOT District

Hwy No.		MAINLINE		CONNECTIONS		FRONTAGE ROADS		TOTALS Across
		Add	Non-Add	Add	Non-Add	Add	Non-Add	
300	Miles	29.26	0.00	0.00	0.00	0.00	0.00	29.26
	Lane Miles	58.52	0.00	0.00	0.00	0.00	0.00	58.52
320	Miles	37.03	0.00	0.00	0.00	0.00	0.00	37.03
	Lane Miles	74.06	0.00	0.00	0.00	0.00	0.00	74.06
321	Miles	40.87	0.00	0.06	0.00	0.00	0.00	40.93
	Lane Miles	81.74	0.00	0.12	0.00	0.00	0.00	81.86
330	Miles	11.66	0.22	0.32	0.00	0.00	0.00	12.20
	Lane Miles	28.84	0.41	0.64	0.00	0.00	0.00	29.89
331	Miles	4.84	0.31	0.22	0.00	0.00	0.00	5.37
	Lane Miles	9.48	0.31	0.22	0.00	0.00	0.00	10.01
332	Miles	7.93	0.00	0.00	0.00	0.00	0.00	7.93
	Lane Miles	15.86	0.00	0.00	0.00	0.00	0.00	15.86
333	Miles	18.12	0.00	0.58	0.00	0.00	0.00	18.70
	Lane Miles	36.30	0.00	0.58	0.00	0.00	0.00	36.88
334	Miles	18.12	0.00	0.00	0.00	0.00	0.00	18.12
	Lane Miles	36.24	0.00	0.00	0.00	0.00	0.00	36.24
335	Miles	8.60	0.00	0.00	0.00	0.00	0.00	8.60
	Lane Miles	17.20	0.00	0.00	0.00	0.00	0.00	17.20
339	Miles	3.43	0.00	0.00	0.00	0.00	0.00	3.43
	Lane Miles	6.86	0.00	0.00	0.00	0.00	0.00	6.86

**2005 OREGON MILEAGE REPORT
State Highway by ODOT District**

Hwy No.		MAINLINE		CONNECTIONS		FRONTAGE ROADS		TOTALS
		Add	Non-Add	Add	Non-Add	Add	Non-Add	Across
341	Miles	23.54	0.00	0.00	0.00	0.00	0.00	23.54
	Lane Miles	47.08	0.00	0.00	0.00	0.00	0.00	47.08
402	Miles	34.88	0.00	0.00	0.00	0.00	0.00	34.88
	Lane Miles	69.76	0.00	0.00	0.00	0.00	0.00	69.76

DISTRICT 12 TOTALS								
	MAINLINE		CONNECTIONS		FRONTAGE ROADS		TOTALS	
	Add	Non-Add	Add	Non-Add	Add	Non-Add	Across	
Miles	689.41	108.96	34.07	0.00	41.92	0.00	874.36	
Lane Miles	1,445.01	225.47	39.77	0.00	78.94	0.00	1,789.19	

2005 OREGON MILEAGE REPORT
State Highway by ODOT District

Hwy No.		MAINLINE		CONNECTIONS		FRONTAGE ROADS		TOTALS Across
		Add	Non-Add	Add	Non-Add	Add	Non-Add	
DISTRICT 13								
006	Miles	82.93	82.99	18.25	0.00	8.45	0.00	192.62
	Lane Miles	165.86	165.98	21.50	0.00	12.30	0.00	365.64
010	Miles	70.74	0.00	0.74	0.00	1.42	0.00	72.90
	Lane Miles	154.37	0.00	0.79	0.00	2.84	0.00	158.00
011	Miles	43.11	0.00	0.00	0.00	0.00	0.00	43.11
	Lane Miles	86.22	0.00	0.00	0.00	0.00	0.00	86.22
012	Miles	70.34	0.72	0.73	0.00	0.67	0.00	72.46
	Lane Miles	141.59	0.88	0.73	0.00	1.34	0.00	144.54
066	Miles	54.49	0.96	1.15	0.00	0.00	0.00	56.60
	Lane Miles	112.00	1.21	1.56	0.00	0.00	0.00	114.77
071	Miles	26.00	0.00	0.00	0.00	0.00	0.00	26.00
	Lane Miles	52.00	0.00	0.00	0.00	0.00	0.00	52.00
330	Miles	30.15	0.00	0.00	0.00	0.00	0.00	30.15
	Lane Miles	60.30	0.00	0.00	0.00	0.00	0.00	60.30
340	Miles	38.65	0.24	0.35	0.00	0.00	0.00	39.24
	Lane Miles	77.02	0.24	0.41	0.00	0.00	0.00	77.67
341	Miles	23.68	0.60	0.26	0.00	0.00	0.00	24.54
	Lane Miles	47.07	1.00	0.26	0.00	0.00	0.00	48.33
342	Miles	22.07	0.00	0.00	0.00	0.00	0.00	22.07
	Lane Miles	44.14	0.00	0.00	0.00	0.00	0.00	44.14
350	Miles	29.36	0.00	0.00	0.00	0.00	0.00	29.36
	Lane Miles	58.72	0.00	0.00	0.00	0.00	0.00	58.72

**2005 OREGON MILEAGE REPORT
State Highway by ODOT District**

Hwy No.		MAINLINE		CONNECTIONS		FRONTAGE ROADS		TOTALS
		Add	Non-Add	Add	Non-Add	Add	Non-Add	Across
351	Miles	6.94	0.00	0.03	0.00	0.15	0.00	7.12
	Lane Miles	13.88	0.00	0.06	0.00	0.30	0.00	14.24
410	Miles	3.71	0.00	0.00	0.00	0.00	0.00	3.71
	Lane Miles	7.42	0.00	0.00	0.00	0.00	0.00	7.42
413	Miles	11.28	0.00	0.00	0.00	0.00	0.00	11.28
	Lane Miles	17.14	0.00	0.00	0.00	0.00	0.00	17.14
414	Miles	0.91	0.00	0.12	0.00	0.00	0.00	1.03
	Lane Miles	1.82	0.00	0.24	0.00	0.00	0.00	2.06
415	Miles	15.49	0.00	0.00	0.00	0.00	0.00	15.49
	Lane Miles	30.98	0.00	0.00	0.00	0.00	0.00	30.98

DISTRICT 13 TOTALS								
	MAINLINE		CONNECTIONS		FRONTAGE ROADS		TOTALS	
	Add	Non-Add	Add	Non-Add	Add	Non-Add	Across	
Miles	529.85	85.51	21.63	0.00	10.69	0.00	647.68	
Lane Miles	1,070.53	169.31	25.55	0.00	16.78	0.00	1,282.17	

2005 OREGON MILEAGE REPORT
State Highway by ODOT District

Hwy No.		MAINLINE		CONNECTIONS		FRONTAGE ROADS		TOTALS Across
		Add	Non-Add	Add	Non-Add	Add	Non-Add	
DISTRICT 14								
005	Miles	152.77	0.00	0.15	0.00	0.00	0.00	152.92
	Lane Miles	308.16	0.00	0.30	0.00	0.00	0.00	308.46
006	Miles	42.25	42.25	7.71	0.00	3.65	0.00	95.86
	Lane Miles	84.50	84.50	8.43	0.00	3.72	0.00	181.15
007	Miles	160.94	1.11	0.01	0.00	2.10	0.00	164.16
	Lane Miles	336.90	2.02	0.01	0.00	2.33	0.00	341.26
028	Miles	28.20	0.00	0.00	0.00	0.84	0.00	29.04
	Lane Miles	57.67	0.00	0.00	0.00	1.68	0.00	59.35
048	Miles	67.43	0.00	0.06	0.00	0.21	0.00	67.70
	Lane Miles	134.86	0.00	0.12	0.00	0.42	0.00	135.40
071	Miles	24.96	0.00	0.00	0.00	0.00	0.00	24.96
	Lane Miles	49.92	0.00	0.00	0.00	0.00	0.00	49.92
415	Miles	21.13	0.00	0.16	0.00	0.00	0.00	21.29
	Lane Miles	42.26	0.00	0.32	0.00	0.00	0.00	42.58
440	Miles	72.95	0.00	0.00	0.00	0.00	0.00	72.95
	Lane Miles	145.90	0.00	0.00	0.00	0.00	0.00	145.90
442	Miles	91.55	0.00	0.00	0.00	0.00	0.00	91.55
	Lane Miles	183.10	0.00	0.00	0.00	0.00	0.00	183.10
449	Miles	11.09	0.72	1.27	0.00	0.00	0.00	13.08
	Lane Miles	21.67	0.72	2.54	0.00	0.00	0.00	24.93
450	Miles	24.97	0.00	0.00	0.00	0.00	0.00	24.97
	Lane Miles	49.94	0.00	0.00	0.00	0.00	0.00	49.94

**2005 OREGON MILEAGE REPORT
State Highway by ODOT District**

Hwy No.		MAINLINE		CONNECTIONS		FRONTAGE ROADS		TOTALS
		Add	Non-Add	Add	Non-Add	Add	Non-Add	Across
451	Miles	10.36	0.00	0.01	0.00	0.00	0.00	10.37
	Lane Miles	20.70	0.00	0.02	0.00	0.00	0.00	20.72
453	Miles	3.19	0.00	0.00	0.00	0.00	0.00	3.19
	Lane Miles	6.38	0.00	0.00	0.00	0.00	0.00	6.38
454	Miles	5.09	0.00	0.02	0.00	0.00	0.00	5.11
	Lane Miles	10.18	0.00	0.02	0.00	0.00	0.00	10.20
455	Miles	35.22	0.25	1.45	0.00	0.49	0.00	37.41
	Lane Miles	76.95	0.25	1.66	0.00	0.98	0.00	79.84
456	Miles	121.30	0.00	0.45	0.00	0.00	0.00	121.75
	Lane Miles	242.60	0.00	0.90	0.00	0.00	0.00	243.50

DISTRICT 14 TOTALS								
	MAINLINE		CONNECTIONS		FRONTAGE ROADS		TOTALS	
	Add	Non-Add	Add	Non-Add	Add	Non-Add	Across	
Miles	873.40	44.33	11.29	0.00	7.29	0.00	936.31	
Lane Miles	1,771.69	87.49	14.32	0.00	9.13	0.00	1,882.63	

STATE TOTALS								
	MAINLINE		CONNECTIONS		FRONTAGE ROADS		TOTALS	
	Add	Non-Add	Add	Non-Add	Add	Non-Add	Across	
Miles	7426.45	912.19	419.07	1.31	198.07	0.00	8,957.09	
Lane Miles	16,208.48	1,939.67	556.40	2.14	341.75	0.00	19,048.44	

**2005 OREGON MILEAGE REPORT
OTHER STATE MILEAGE**

CAMPUS								
COUNTY	UNIMPROVED	GRADED	GRAVEL	OIL MAT	AC	CONCRETE	MILES	
BENTON	0.00	0.00	0.00	0.00	6.69	0.33	7.02	
CLACKAMAS	0.00	0.00	0.00	0.53	2.41	0.00	2.94	
COOS	0.00	0.00	0.04	0.00	2.60	0.00	2.64	
DESCHUTES	0.00	0.00	0.00	0.00	1.55	0.00	1.55	
JACKSON	0.00	0.00	0.13	0.86	1.55	0.00	2.54	
JOSEPHINE	0.00	0.00	0.15	0.00	1.15	0.00	1.30	
KLAMATH	0.00	0.00	1.38	0.00	3.26	0.00	4.64	
LANE	0.00	0.00	0.00	0.00	1.69	3.19	4.88	
LINN	0.00	0.00	0.00	0.00	1.45	0.00	1.45	
MALHEUR	0.00	0.00	0.00	0.50	0.00	0.00	0.50	
MARION	0.00	0.00	0.10	0.00	2.10	0.00	2.20	
MULTNOMAH	0.00	0.00	0.20	0.00	7.12	0.29	7.61	
POLK	0.00	0.00	0.00	0.00	1.18	0.00	1.18	
UMATILLA	0.00	0.50	0.25	0.00	1.75	0.00	2.50	
UNION	0.00	0.00	0.00	0.00	0.86	0.00	0.86	
WASHINGTON	0.00	0.00	0.00	0.00	1.05	0.00	1.05	
TOTAL	0.00	0.50	2.25	1.89	36.41	3.81	44.86	

**2005 OREGON MILEAGE REPORT
OTHER STATE MILEAGE**

FISH & WILDLIFE							
COUNTY	UNIMPROVED	GRADED	GRAVEL	OIL MAT	AC	CONCRETE	MILES
COLUMBIA	0.00	0.00	5.90	0.00	0.00	0.00	5.90
JACKSON	2.00	0.00	0.00	0.00	0.00	0.00	2.00
KLAMATH	0.00	0.00	2.00	0.00	0.00	0.00	2.00
LAKE	5.00	0.00	7.00	0.00	0.50	0.00	12.50
MULTNOMAH	0.00	0.00	1.80	0.00	0.00	0.00	1.80
UNION	0.00	0.00	0.50	0.00	0.00	0.00	0.50
WASCO	9.50	4.80	4.00	0.00	0.00	0.00	18.30
TOTAL	16.50	4.80	21.20	0.00	0.50	0.00	43.00

STATE INSTITUTIONS							
COUNTY	UNIMPROVED	GRADED	GRAVEL	OIL MAT	AC	CONCRETE	MILES
COOS	0.00	0.00	0.00	0.00	1.00	0.00	1.00
LANE	0.69	0.00	0.68	0.83	2.67	0.92	5.79
MALHEUR	0.00	0.00	1.00	0.00	5.00	0.00	6.00
MARION	0.00	0.00	6.79	0.00	12.30	0.00	19.09
MULTNOMAH	0.00	0.00	0.00	0.00	0.62	0.23	0.85
UMATILLA	0.50	0.00	0.00	0.00	4.55	0.00	5.05
TOTAL	1.19	0.00	8.47	0.83	26.14	1.15	37.78

**2005 OREGON MILEAGE REPORT
OTHER STATE MILEAGE**

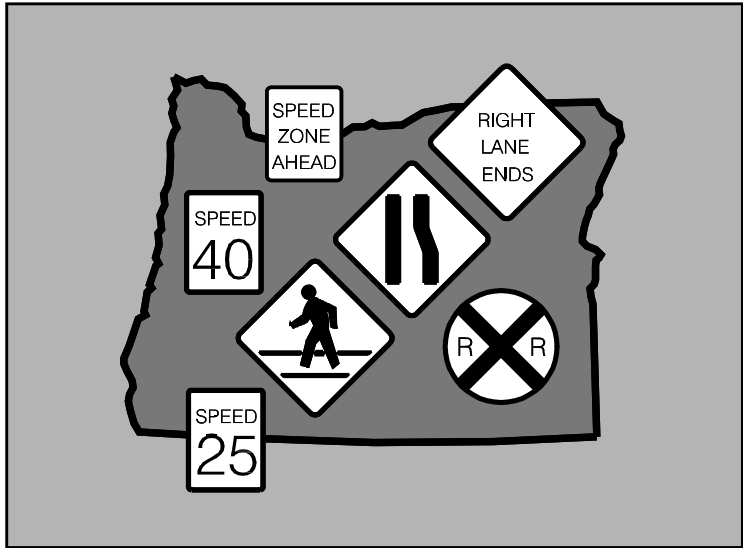
STATE FOREST							
COUNTY	UNIMPROVED	GRADED	GRAVEL	OIL MAT	AC	CONCRETE	MILES
BENTON	0.00	1.72	66.54	0.00	0.00	0.00	68.26
CLACKAMAS	0.00	9.50	47.95	0.00	0.00	0.00	57.45
CLATSOP	1.47	129.03	790.23	0.00	0.60	0.00	921.33
COLUMBIA	0.00	5.32	64.50	0.00	0.00	0.00	69.82
COOS	2.10	24.15	304.11	0.00	0.75	0.00	331.11
CURRY	0.00	2.65	3.40	0.00	0.00	0.00	6.05
DOUGLAS	14.80	19.60	215.98	0.00	1.75	0.00	252.13
JACKSON	0.00	3.90	10.00	0.00	0.00	0.00	13.90
JOSEPHINE	0.00	6.50	16.60	0.00	0.00	0.00	23.10
KLAMATH	94.00	142.00	23.00	0.00	0.00	0.00	259.00
LANE	0.00	8.00	50.00	0.00	0.00	0.00	58.00
LINCOLN	0.00	5.59	144.00	0.00	0.00	0.00	149.59
LINN	0.00	18.00	119.80	0.00	0.75	0.00	138.55
MARION	0.00	17.40	109.50	0.00	0.00	0.00	126.90
POLK	0.00	3.58	54.36	0.00	0.00	0.00	57.94
TILLAMOOK	104.41	405.65	872.56	0.00	0.60	0.00	1,383.22
WASHINGTON	0.00	62.50	161.43	0.00	0.00	0.00	223.93
TOTAL	216.78	865.09	3,053.96	0.00	4.45	0.00	4,140.28

**2005 OREGON MILEAGE REPORT
OTHER STATE MILEAGE**

OTHER LOCAL AGENCIES (PORTS & EXPERIMENT STATIONS)							
COUNTY	UNIMPROVED	GRADED	GRAVEL	OIL MAT	AC	CONCRETE	MILES
CLACKAMAS	0.00	0.00	0.00	0.10	0.10	0.00	0.20
CLATSOP	0.00	0.00	0.20	0.00	1.50	0.30	2.00
COOS	0.00	0.00	0.00	0.00	2.00	0.00	2.00
CURRY	0.50	0.20	1.60	0.00	1.40	0.00	3.70
HARNEY	37.00	0.00	15.00	0.00	0.00	0.00	52.00
HOOD RIVER	0.37	0.00	0.50	0.00	2.09	0.00	2.96
JACKSON	1.50	0.00	0.00	0.00	0.00	0.00	1.50
JEFFERSON	0.00	0.50	0.50	0.00	0.00	0.00	1.00
KLAMATH	0.00	0.00	0.50	0.00	0.00	0.00	0.50
LINCOLN	0.00	0.00	0.00	0.00	0.93	0.00	0.93
MORROW	0.00	0.00	2.20	0.50	4.40	0.00	7.10
MULTNOMAH	0.00	0.00	0.00	0.00	10.60	0.50	11.10
SHERMAN	0.00	1.99	0.60	0.00	0.00	0.00	2.59
TILLAMOOK	0.00	0.00	1.12	0.00	2.13	0.00	3.25
UMATILLA	0.00	0.50	2.46	0.00	0.25	0.00	3.21
WASCO	0.00	1.00	0.00	0.00	0.00	0.00	1.00
WASHINGTON	0.00	0.00	0.00	0.00	0.90	0.00	0.90
TOTAL	39.37	4.19	24.68	0.60	26.30	0.80	95.94

**2005 OREGON MILEAGE REPORT
OTHER STATE MILEAGE**

STATE PARK							
COUNTY	UNIMPROVED	GRADED	GRAVEL	OIL MAT	AC	CONCRETE	MILES
BAKER	0.00	0.00	0.70	0.00	1.30	0.00	2.00
BENTON	0.00	0.00	0.30	0.00	0.00	0.00	0.30
CLACKAMAS	0.00	0.00	0.30	0.00	8.60	0.00	8.90
CLATSOP	0.00	5.30	3.30	1.50	34.65	0.10	44.85
COLUMBIA	0.00	0.00	1.50	0.00	0.00	0.00	1.50
COOS	0.00	0.00	0.10	0.00	12.30	0.00	12.40
CROOK	0.00	0.00	0.50	0.20	2.60	0.00	3.30
CURRY	0.00	0.00	4.00	0.20	8.95	0.00	13.15
DESCHUTES	0.00	14.00	0.20	0.00	15.00	0.00	29.20
DOUGLAS	0.00	0.10	0.00	0.80	0.10	0.00	1.00
GRANT	0.00	0.00	0.00	0.00	0.40	0.00	0.40
HARNEY	0.00	0.00	1.00	0.00	0.10	0.00	1.10
HOOD RIVER	0.00	0.00	0.50	0.00	2.40	0.00	2.90
JACKSON	0.00	0.90	2.50	0.00	8.85	0.00	12.25
JEFFERSON	0.00	0.10	0.10	1.60	8.80	0.00	10.60
JOSEPHINE	0.00	0.00	0.30	0.00	0.80	0.00	1.10
KLAMATH	0.00	0.00	0.00	0.00	3.20	0.00	3.20
LAKE	0.00	0.00	0.20	0.00	1.20	0.00	1.40
LANE	0.00	0.00	1.40	0.00	12.40	0.00	13.80
LINCOLN	0.00	0.00	1.00	0.00	13.70	0.00	14.70
LINN	0.00	0.50	0.60	0.20	0.60	0.00	1.90
MALHEUR	0.00	0.00	0.00	0.00	1.50	0.00	1.50
MARION	1.20	0.00	6.10	0.10	26.60	0.10	34.10
MULTNOMAH	0.00	0.00	0.50	0.00	7.85	0.00	8.35
POLK	0.00	0.00	0.50	0.00	1.00	0.00	1.50
SHERMAN	0.00	0.00	0.20	0.00	0.20	0.00	0.40
TILLAMOOK	0.00	0.00	0.00	0.00	6.20	0.00	6.20
UMATILLA	0.00	0.00	0.50	0.00	4.60	0.00	5.10
UNION	0.00	0.00	0.30	0.00	1.05	0.00	1.35
WALLOWA	0.00	0.00	2.30	0.00	4.90	0.00	7.20
WASCO	0.00	0.00	0.10	0.00	2.10	0.00	2.20
WASHINGTON	0.00	0.00	0.40	0.00	2.10	0.00	2.50
WHEELER	0.00	0.00	1.20	0.00	0.00	0.00	1.20
YAMHILL	0.00	0.00	0.00	0.00	0.50	0.00	0.50
TOTAL	1.20	20.90	30.60	4.60	194.55	0.20	252.05



County Mileage

**2005 OREGON MILEAGE REPORT
COUNTY ROAD MILEAGE**

COUNTY	JURISDICTION	UNIMPROVED	GRADED	GRAVEL	OIL MAT	AC	CONCRETE	MILES
BAKER	ROADS OUTSIDE A CITY	67.50	154.22	495.19	7.13	180.05	0.18	904.27
TOTAL		67.50	154.22	495.19	7.13	180.05	0.18	904.27
BENTON	ROADS OUTSIDE A CITY	1.75	16.82	171.30	112.76	134.55	0.35	437.53
	ROADS INSIDE A CITY	0.00	0.00	0.68	8.17	13.81	0.00	22.66
TOTAL		1.75	16.82	171.98	120.93	148.36	0.35	460.19
CLACKAMAS	ROADS OUTSIDE A CITY	0.00	0.01	8.74	675.98	646.13	3.50	1,334.36
	ROADS INSIDE A CITY	0.00	0.00	0.00	15.34	65.93	0.00	81.27
TOTAL		0.00	0.01	8.74	691.32	712.06	3.50	1,415.63
CLATSOP	ROADS OUTSIDE A CITY	0.00	0.00	38.58	105.33	67.23	11.20	222.34
	ROADS INSIDE A CITY	0.00	0.00	0.31	1.47	5.67	0.10	7.55
TOTAL		0.00	0.00	38.89	106.80	72.90	11.30	229.89
COLUMBIA	ROADS OUTSIDE A CITY	0.06	0.00	168.80	148.02	204.93	0.00	521.81
	ROADS INSIDE A CITY	0.00	0.00	0.48	7.42	9.78	0.00	17.68
TOTAL		0.06	0.00	169.28	155.44	214.71	0.00	539.49
COOS	ROADS OUTSIDE A CITY	0.00	0.75	204.84	0.88	326.45	0.32	533.24
	ROADS INSIDE A CITY	0.00	0.00	0.55	0.00	8.92	0.02	9.49
TOTAL		0.00	0.75	205.39	0.88	335.37	0.34	542.73
CROOK	ROADS OUTSIDE A CITY	0.00	11.14	242.95	70.86	191.83	0.00	516.78
	ROADS INSIDE A CITY	0.00	0.00	0.00	0.44	5.08	0.00	5.52
TOTAL		0.00	11.14	242.95	71.30	196.91	0.00	522.30
CURRY	ROADS OUTSIDE A CITY	0.00	0.00	32.62	22.53	168.83	0.00	223.98
	ROADS INSIDE A CITY	0.00	0.00	0.29	0.60	4.76	0.00	5.65
TOTAL		0.00	0.00	32.91	23.13	173.59	0.00	229.63

No primitive mileage included
Local Access mileage Not included in County Miles
Roads within a city are also called Municipal Extensions

**2005 OREGON MILEAGE REPORT
COUNTY ROAD MILEAGE**

COUNTY	JURISDICTION	UNIMPROVED	GRADED	GRAVEL	OIL MAT	AC	CONCRETE	MILES
DESCHUTES	ROADS OUTSIDE A CITY	30.00	184.00	108.00	515.00	155.00	0.00	992.00
TOTAL		30.00	184.00	108.00	515.00	155.00	0.00	992.00
DOUGLAS	ROADS OUTSIDE A CITY	0.69	3.17	182.86	151.80	758.15	1.81	1,098.48
	ROADS INSIDE A CITY	0.00	0.00	0.00	1.82	29.77	0.20	31.79
TOTAL		0.69	3.17	182.86	153.62	787.92	2.01	1,130.27
GILLIAM	ROADS OUTSIDE A CITY	2.24	29.85	266.44	75.21	26.94	0.00	400.68
	ROADS INSIDE A CITY	0.00	0.00	0.94	0.19	0.00	0.00	1.13
TOTAL		2.24	29.85	267.38	75.40	26.94	0.00	401.81
GRANT	ROADS OUTSIDE A CITY	0.72	9.44	252.55	138.06	92.40	0.00	493.17
	ROADS INSIDE A CITY	0.00	0.00	0.07	0.83	1.09	0.00	1.99
TOTAL		0.72	9.44	252.62	138.89	93.49	0.00	495.16
HARNEY	ROADS OUTSIDE A CITY	1.11	204.93	315.89	5.30	286.67	0.00	813.90
TOTAL		1.11	204.93	315.89	5.30	286.67	0.00	813.90
HOOD RIVER	ROADS OUTSIDE A CITY	1.74	0.00	38.81	12.27	155.78	0.00	208.60
	ROADS INSIDE A CITY	0.00	0.00	0.01	0.28	1.51	0.00	1.80
TOTAL		1.74	0.00	38.82	12.55	157.29	0.00	210.40
JACKSON	ROADS OUTSIDE A CITY	13.98	0.00	226.02	173.72	494.38	3.90	912.00
	ROADS INSIDE A CITY	0.00	0.00	0.95	11.33	23.63	0.00	35.91
TOTAL		13.98	0.00	226.97	185.05	518.01	3.90	947.91

No primitive mileage included
Local Access mileage Not included in County Miles
Roads within a city are also called Municipal Extensions

**2005 OREGON MILEAGE REPORT
COUNTY ROAD MILEAGE**

COUNTY	JURISDICTION	UNIMPROVED	GRADED	GRAVEL	OIL MAT	AC	CONCRETE	MILES
JEFFERSON	ROADS OUTSIDE A CITY	131.22	44.52	211.62	55.65	155.05	0.00	598.06
	ROADS INSIDE A CITY	0.13	0.00	0.41	0.57	4.61	0.00	5.72
TOTAL		131.35	44.52	212.03	56.22	159.66	0.00	603.78
JOSEPHINE	ROADS OUTSIDE A CITY	0.00	1.99	5.97	393.34	158.82	0.00	560.12
	ROADS INSIDE A CITY	0.00	0.00	0.24	6.06	13.35	0.17	19.82
TOTAL		0.00	1.99	6.21	399.40	172.17	0.17	579.94
KLAMATH	ROADS OUTSIDE A CITY	19.14	8.63	92.67	95.82	643.59	0.00	859.85
	ROADS INSIDE A CITY	0.00	0.19	0.09	0.00	7.30	0.00	7.58
TOTAL		19.14	8.82	92.76	95.82	650.89	0.00	867.43
LAKE	ROADS OUTSIDE A CITY	15.02	18.40	290.30	262.46	118.54	0.00	704.72
	ROADS INSIDE A CITY	0.00	0.00	0.00	0.70	0.00	0.00	0.70
TOTAL		15.02	18.40	290.30	263.16	118.54	0.00	705.42
LANE	ROADS OUTSIDE A CITY	0.00	0.00	171.00	391.00	848.00	0.00	1,410.00
	ROADS INSIDE A CITY	0.00	0.00	0.00	2.53	28.59	0.00	31.12
TOTAL		0.00	0.00	171.00	393.53	876.59	0.00	1,441.12
LINCOLN	ROADS OUTSIDE A CITY	0.00	0.00	149.00	6.00	180.00	0.00	335.00
	ROADS INSIDE A CITY	0.00	0.00	0.10	0.00	10.50	0.00	10.60
TOTAL		0.00	0.00	149.10	6.00	190.50	0.00	345.60
LINN	ROADS OUTSIDE A CITY	0.00	0.00	117.14	425.32	544.51	1.13	1,088.10
	ROADS INSIDE A CITY	0.00	0.00	0.56	2.65	23.60	0.00	26.81
TOTAL		0.00	0.00	117.70	427.97	568.11	1.13	1,114.91
MALHEUR	ROADS OUTSIDE A CITY	262.98	339.70	739.58	343.01	45.53	0.00	1,730.80
	ROADS INSIDE A CITY	0.00	0.00	0.38	0.43	0.82	0.00	1.63
TOTAL		262.98	339.70	739.96	343.44	46.35	0.00	1,732.43

No primitive mileage included
Local Access mileage Not included in County Miles
Roads within a city are also called Municipal Extensions

**2005 OREGON MILEAGE REPORT
COUNTY ROAD MILEAGE**

COUNTY	JURISDICTION	UNIMPROVED	GRADED	GRAVEL	OIL MAT	AC	CONCRETE	MILES
MARION	ROADS OUTSIDE A CITY	1.09	0.46	202.90	186.83	695.08	0.66	1,087.02
	ROADS INSIDE A CITY	0.00	0.00	1.08	1.78	24.76	0.00	27.62
TOTAL		1.09	0.46	203.98	188.61	719.84	0.66	1,114.64
MORROW	ROADS OUTSIDE A CITY	80.86	75.93	443.65	227.49	133.14	0.00	961.07
	ROADS INSIDE A CITY	0.00	0.20	0.00	0.00	0.72	0.00	0.92
TOTAL		80.86	76.13	443.65	227.49	133.86	0.00	961.99
MULTNOMAH	ROADS OUTSIDE A CITY	8.00	7.00	9.00	96.00	156.20	1.00	277.20
	ROADS INSIDE A CITY	0.00	0.00	0.00	0.50	66.38	6.09	72.97
TOTAL		8.00	7.00	9.00	96.50	222.58	7.09	350.17
POLK	ROADS OUTSIDE A CITY	3.75	3.00	261.71	49.48	174.21	6.60	498.75
	ROADS INSIDE A CITY	0.00	0.00	0.05	0.68	1.43	0.00	2.16
TOTAL		3.75	3.00	261.76	50.16	175.64	6.60	500.91
SHERMAN	ROADS OUTSIDE A CITY	22.67	65.22	242.93	38.65	85.56	0.00	455.03
	ROADS INSIDE A CITY	0.00	0.00	0.29	0.40	1.81	0.00	2.50
TOTAL		22.67	65.22	243.22	39.05	87.37	0.00	457.53
TILLAMOOK	ROADS OUTSIDE A CITY	0.00	0.00	55.66	30.15	239.16	0.00	324.97
	ROADS INSIDE A CITY	0.00	0.00	0.98	1.92	6.86	0.00	9.76
TOTAL		0.00	0.00	56.64	32.07	246.02	0.00	334.73
UMATILLA	ROADS OUTSIDE A CITY	90.91	151.88	911.97	199.31	299.99	1.05	1,655.11
	ROADS INSIDE A CITY	0.00	0.00	2.83	6.39	7.84	0.00	17.06
TOTAL		90.91	151.88	914.80	205.70	307.83	1.05	1,672.17

No primitive mileage included
Local Access mileage Not included in County Miles
Roads within a city are also called Municipal Extensions

**2005 OREGON MILEAGE REPORT
COUNTY ROAD MILEAGE**

COUNTY	JURISDICTION	UNIMPROVED	GRADED	GRAVEL	OIL MAT	AC	CONCRETE	MILES
UNION	ROADS OUTSIDE A CITY	31.05	15.61	353.23	148.44	41.01	0.00	589.34
	ROADS INSIDE A CITY	0.00	0.00	1.47	3.24	1.16	0.00	5.87
TOTAL		31.05	15.61	354.70	151.68	42.17	0.00	595.21
WALLOWA	ROADS OUTSIDE A CITY	100.78	120.46	360.89	40.33	54.66	0.00	677.12
	ROADS INSIDE A CITY	0.00	0.00	0.43	0.95	1.49	0.00	2.87
TOTAL		100.78	120.46	361.32	41.28	56.15	0.00	679.99
WASCO	ROADS OUTSIDE A CITY	13.48	61.49	309.82	213.99	66.67	0.00	665.45
	ROADS INSIDE A CITY	0.04	0.00	0.13	4.66	4.10	0.00	8.93
TOTAL		13.52	61.49	309.95	218.65	70.77	0.00	674.38
WASHINGTON	ROADS OUTSIDE A CITY	0.00	0.00	259.00	49.00	962.00	6.00	1,276.00
	ROADS INSIDE A CITY	0.00	0.00	0.80	0.42	104.09	4.51	109.82
TOTAL		0.00	0.00	259.80	49.42	1,066.09	10.51	1,385.82
WHEELER	ROADS OUTSIDE A CITY	27.73	38.00	137.45	47.30	8.63	0.00	259.11
	ROADS INSIDE A CITY	0.00	0.00	0.19	0.00	0.32	0.00	0.51
TOTAL		27.73	38.00	137.64	47.30	8.95	0.00	259.62
YAMHILL	ROADS OUTSIDE A CITY	0.00	0.72	288.96	154.20	214.26	3.50	661.64
	ROADS INSIDE A CITY	0.00	0.00	0.50	1.56	6.24	0.05	8.35
TOTAL		0.00	0.72	289.46	155.76	220.50	3.55	669.99

TOTAL COUNTY MILES						
UNIMPROVED	GRADED	GRAVEL	OIL MAT	AC	CONCRETE	MILES
928.64	1,567.73	8,382.85	5,751.95	10,199.85	52.34	26,883.36

No primitive mileage included
Local Access mileage Not included in County Miles
Roads within a city are also called Municipal Extensions

**2005 OREGON MILEAGE REPORT
COUNTY ROADS WITHIN CITY LIMITS (MUNICIPAL EXTENSIONS)**

COUNTY	CITY	UNIMPROVED	GRADED	GRAVEL	OIL MAT	AC	CONCRETE	MILES
BENTON	ADAIR VILLAGE	0.00	0.00	0.00	0.00	0.34	0.00	0.34
	ALBANY	0.00	0.00	0.00	4.70	10.53	0.00	15.23
	CORVALLIS	0.00	0.00	0.68	2.88	2.56	0.00	6.12
	MONROE	0.00	0.00	0.00	0.28	0.38	0.00	0.66
	PHILOMATH	0.00	0.00	0.00	0.31	0.00	0.00	0.31
TOTAL		0.00	0.00	0.68	8.17	13.81	0.00	22.66
CLACKAMAS	BARLOW	0.00	0.00	0.00	0.00	0.17	0.00	0.17
	CANBY	0.00	0.00	0.00	0.57	4.86	0.00	5.43
	DAMASCUS	0.00	0.00	0.00	10.69	30.75	0.00	41.44
	ESTACADA	0.00	0.00	0.00	0.60	0.08	0.00	0.68
	GLADSTONE	0.00	0.00	0.00	0.00	0.65	0.00	0.65
	HAPPY VALLEY	0.00	0.00	0.00	1.95	10.36	0.00	12.31
	LAKE OSWEGO	0.00	0.00	0.00	0.33	2.84	0.00	3.17
	MILWAUKIE	0.00	0.00	0.00	0.06	2.63	0.00	2.63
	MOLALLA	0.00	0.00	0.00	0.00	2.50	0.00	2.50
	OREGON CITY	0.00	0.00	0.00	0.11	4.45	0.00	4.56
	PORTLAND	0.00	0.00	0.00	0.25	0.92	0.00	1.17
	RIVERGROVE	0.00	0.00	0.00	0.00	2.91	0.00	2.91
	SANDY	0.00	0.00	0.00	0.78	0.79	0.00	1.57
	TUALATIN	0.00	0.00	0.00	0.00	1.07	0.00	1.07
WEST LINN	0.00	0.00	0.00	0.00	0.06	0.00	0.06	
WILSONVILLE	0.00	0.00	0.00	0.00	0.89	0.00	0.89	
TOTAL		0.00	0.00	0.00	15.34	65.93	0.00	81.27
CLATSOP	ASTORIA	0.00	0.00	0.31	0.00	0.00	0.00	0.31
	CANNON BEACH	0.00	0.00	0.00	0.19	0.00	0.00	0.19
	GEARHART	0.00	0.00	0.00	0.04	0.08	0.00	0.12
	SEASIDE	0.00	0.00	0.00	0.17	0.43	0.10	0.70
	WARRENTON	0.00	0.00	0.00	1.07	5.16	0.00	6.23
TOTAL		0.00	0.00	0.31	1.47	5.67	0.10	7.55
COLUMBIA	CLATSKANIE	0.00	0.00	0.00	0.34	0.00	0.00	0.34
	RAINIER	0.00	0.00	0.42	1.22	3.16	0.00	4.80
	SCAPPOOSE	0.00	0.00	0.00	4.44	2.59	0.00	7.03
	ST. HELENS	0.00	0.00	0.06	0.67	3.80	0.00	4.53
	VERNONIA	0.00	0.00	0.00	0.75	0.23	0.00	0.98
TOTAL		0.00	0.00	0.48	7.42	9.78	0.00	17.68

**2005 OREGON MILEAGE REPORT
COUNTY ROADS WITHIN CITY LIMITS (MUNICIPAL EXTENSIONS)**

COUNTY	CITY	UNIMPROVED	GRADED	GRAVEL	OIL MAT	AC	CONCRETE	MILES
COOS	BANDON	0.00	0.00	0.00	0.00	2.06	0.00	2.06
	COOS BAY	0.00	0.00	0.00	0.00	0.34	0.00	0.34
	COQUILLE	0.00	0.00	0.00	0.00	1.26	0.00	1.26
	LAKESIDE	0.00	0.00	0.16	0.00	3.99	0.00	4.15
	MYRTLE POINT	0.00	0.00	0.39	0.00	1.27	0.02	1.68
TOTAL		0.00	0.00	0.55	0.00	8.92	0.02	9.49
CROOK	PRINEVILLE	0.00	0.00	0.00	0.44	5.08	0.00	5.52
	TOTAL	0.00	0.00	0.00	0.44	5.08	0.00	5.52
CURRY	BROOKINGS	0.00	0.00	0.00	0.09	0.35	0.00	0.44
	GOLD BEACH	0.00	0.00	0.29	0.51	4.27	0.00	5.07
	PORT ORFORD	0.00	0.00	0.00	0.00	0.14	0.00	0.14
TOTAL		0.00	0.00	0.29	0.60	4.76	0.00	5.65
DOUGLAS	CANYONVILLE	0.00	0.00	0.00	0.03	1.50	0.20	1.73
	DRAIN	0.00	0.00	0.00	0.00	7.19	0.00	7.19
	ELKTON	0.00	0.00	0.00	0.09	0.08	0.00	0.17
	GLENDALE	0.00	0.00	0.00	0.04	0.00	0.00	0.04
	MYRTLE CREEK	0.00	0.00	0.00	0.90	5.90	0.00	6.80
	OAKLAND	0.00	0.00	0.00	0.00	1.65	0.00	1.65
	RIDDLE	0.00	0.00	0.00	0.00	1.22	0.00	1.22
	ROSEBURG	0.00	0.00	0.00	0.00	0.73	0.00	0.73
	SUTHERLIN	0.00	0.00	0.00	0.22	6.13	0.00	6.35
	WINSTON	0.00	0.00	0.00	0.44	4.97	0.00	5.41
YONCALLA	0.00	0.00	0.00	0.10	0.40	0.00	0.50	
TOTAL		0.00	0.00	0.00	1.82	29.77	0.20	31.79
GILLIAM	LONEROCK	0.00	0.00	0.94	0.19	0.00	0.00	1.13
	TOTAL	0.00	0.00	0.94	0.19	0.00	0.00	1.13
GRANT	CANYON CITY	0.00	0.00	0.00	0.03	0.82	0.00	0.85
	GRANITE	0.00	0.00	0.00	0.41	0.00	0.00	0.41
	LONG CREEK	0.00	0.00	0.00	0.21	0.27	0.00	0.48
	MONUMENT	0.00	0.00	0.07	0.18	0.00	0.00	0.25
TOTAL		0.00	0.00	0.07	0.83	1.09	0.00	1.99

**2005 OREGON MILEAGE REPORT
COUNTY ROADS WITHIN CITY LIMITS (MUNICIPAL EXTENSIONS)**

COUNTY	CITY	UNIMPROVED	GRADED	GRAVEL	OIL MAT	AC	CONCRETE	MILES
HOOD RIVER	CASCADE LOCKS	0.00	0.00	0.00	0.00	1.51	0.00	1.51
	HOOD RIVER	0.00	0.00	0.01	0.28	0.00	0.00	0.29
TOTAL		0.00	0.00	0.01	0.28	1.51	0.00	1.80
JACKSON	ASHLAND	0.00	0.00	0.54	0.31	1.53	0.00	2.38
	BUTTE FALLS	0.00	0.00	0.00	0.00	0.90	0.00	0.90
	CENTRAL POINT	0.00	0.00	0.01	1.26	2.69	0.00	3.96
	EAGLE POINT	0.00	0.00	0.00	0.00	3.04	0.00	3.04
	JACKSONVILLE	0.00	0.00	0.00	0.29	0.29	0.00	0.58
	MEDFORD	0.00	0.00	0.32	8.55	12.78	0.00	21.65
	PHOENIX	0.00	0.00	0.00	0.19	0.41	0.00	0.60
	ROGUE RIVER	0.00	0.00	0.00	0.00	0.20	0.00	0.20
	SHADY COVE	0.00	0.00	0.08	0.73	1.36	0.00	2.17
	TALENT	0.00	0.00	0.00	0.00	0.43	0.00	0.43
TOTAL		0.00	0.00	0.95	11.33	23.63	0.00	35.91
JEFFERSON	CULVER	0.00	0.00	0.00	0.00	1.47	0.00	1.47
	MADRAS	0.13	0.00	0.41	0.15	3.14	0.00	3.83
	METOLIUS	0.00	0.00	0.00	0.42	0.00	0.00	0.42
TOTAL		0.13	0.00	0.41	0.57	4.61	0.00	5.72
JOSEPHINE	CAVE JUNCTION	0.00	0.00	0.00	2.04	0.71	0.00	2.75
	GRANTS PASS	0.00	0.00	0.24	4.02	12.64	0.17	17.07
TOTAL		0.00	0.00	0.24	6.06	13.35	0.17	19.82
KLAMATH	BONANZA	0.00	0.00	0.00	0.00	1.32	0.00	1.32
KLAMATH	CHILOQUIN	0.00	0.00	0.00	0.00	0.57	0.00	0.57
KLAMATH	KLAMATH FALLS	0.00	0.19	0.09	0.00	5.27	0.00	5.55
KLAMATH	MERRILL	0.00	0.00	0.00	0.00	0.14	0.00	0.14
KLAMATH	TOTAL	0.00	0.19	0.09	0.00	7.30	0.00	7.58
LAKE	PAISLEY	0.00	0.00	0.00	0.70	0.00	0.00	0.70
LAKE	TOTAL	0.00	0.00	0.00	0.70	0.00	0.00	0.70

**2005 OREGON MILEAGE REPORT
COUNTY ROADS WITHIN CITY LIMITS (MUNICIPAL EXTENSIONS)**

COUNTY	CITY	UNIMPROVED	GRADED	GRAVEL	OIL MAT	AC	CONCRETE	MILES
LANE	COBURG	0.00	0.00	0.00	0.00	1.73	0.00	1.73
	COTTAGE GROVE	0.00	0.00	0.00	0.18	0.12	0.00	0.30
	DUNES CITY	0.00	0.00	0.00	1.29	3.19	0.00	4.48
	EUGENE	0.00	0.00	0.00	0.35	11.39	0.00	11.74
	FLORENCE	0.00	0.00	0.00	0.11	1.29	0.00	1.40
	JUNCTION CITY	0.00	0.00	0.00	0.15	1.28	0.00	1.43
	LOWELL	0.00	0.00	0.00	0.00	2.50	0.00	2.50
	OAKRIDGE	0.00	0.00	0.00	0.00	2.02	0.00	2.02
	SPRINGFIELD	0.00	0.00	0.00	0.00	1.24	0.00	1.24
	VENETA	0.00	0.00	0.00	0.00	1.17	0.00	1.17
	WESTFIR	0.00	0.00	0.00	0.45	2.66	0.00	3.11
	TOTAL	0.00	0.00	0.00	2.53	28.59	0.00	31.12
LINCOLN	DEPOE BAY	0.00	0.00	0.00	0.00	0.58	0.00	0.58
	LINCOLN CITY	0.00	0.00	0.00	0.00	3.50	0.00	3.50
	NEWPORT	0.00	0.00	0.00	0.00	0.78	0.00	0.78
	SILETZ	0.00	0.00	0.00	0.00	0.66	0.00	0.66
	TOLEDO	0.00	0.00	0.10	0.00	2.56	0.00	2.66
	WALDPORT	0.00	0.00	0.00	0.00	0.76	0.00	0.76
	YACHATS	0.00	0.00	0.00	0.00	1.66	0.00	1.66
		TOTAL	0.00	0.00	0.10	0.00	10.50	0.00
LINN	ALBANY	0.00	0.00	0.00	0.00	2.47	0.00	2.47
	BROWNSVILLE	0.00	0.00	0.00	0.11	1.79	0.00	1.90
	HALSEY	0.00	0.00	0.00	0.00	1.52	0.00	1.52
	HARRISBURG	0.00	0.00	0.00	0.00	0.75	0.00	0.75
	LEBANON	0.00	0.00	0.00	0.26	2.38	0.00	2.64
	LYONS	0.00	0.00	0.00	0.00	1.15	0.00	1.15
	MILL CITY	0.00	0.00	0.00	0.00	1.40	0.00	1.40
	MILLERSBURG	0.00	0.00	0.00	0.79	6.73	0.00	7.52
	SCIO	0.00	0.00	0.00	0.00	0.46	0.00	0.46
	SODAVILLE	0.00	0.00	0.00	0.00	1.20	0.00	1.20
	SWEET HOME	0.00	0.00	0.00	0.18	0.00	0.00	0.18
	TANGENT	0.00	0.00	0.56	1.31	3.08	0.00	4.95
	WATERLOO	0.00	0.00	0.00	0.00	0.67	0.00	0.67
	TOTAL	0.00	0.00	0.56	2.65	23.60	0.00	26.81

**2005 OREGON MILEAGE REPORT
COUNTY ROADS WITHIN CITY LIMITS (MUNICIPAL EXTENSIONS)**

COUNTY	CITY	UNIMPROVED	GRADED	GRAVEL	OIL MAT	AC	CONCRETE	MILES
MALHEUR	ONTARIO	0.00	0.00	0.38	0.43	0.82	0.00	1.63
	TOTAL	0.00	0.00	0.38	0.43	0.82	0.00	1.63
MARION	AUMSVILLE	0.00	0.00	0.00	0.12	1.78	0.00	1.90
	AURORA	0.00	0.00	0.00	0.00	0.71	0.00	0.71
	DONALD	0.00	0.00	0.00	0.00	1.16	0.00	1.16
	GATES	0.00	0.00	0.00	1.14	0.55	0.00	1.69
	GERVAIS	0.00	0.00	0.00	0.19	1.43	0.00	1.62
	HUBBARD	0.00	0.00	0.00	0.00	0.26	0.00	0.26
	JEFFERSON	0.00	0.00	0.00	0.00	1.38	0.00	1.38
	MILL CITY	0.00	0.00	0.00	0.33	0.10	0.00	0.43
	MOUNT ANGEL	0.00	0.00	0.33	0.00	1.04	0.00	1.37
	SCOTTS MILLS	0.00	0.00	0.26	0.00	1.71	0.00	1.97
	SILVERTON	0.00	0.00	0.04	0.00	3.78	0.00	3.82
	ST. PAUL	0.00	0.00	0.00	0.00	0.60	0.00	0.60
	STAYTON	0.00	0.00	0.00	0.00	4.76	0.00	4.76
	SUBLIMITY	0.00	0.00	0.00	0.00	2.99	0.00	2.99
	TURNER	0.00	0.00	0.45	0.00	2.51	0.00	2.96
	TOTAL	0.00	0.00	1.08	1.78	24.76	0.00	27.62
MORROW	BOARDMAN	0.00	0.00	0.00	0.00	0.72	0.00	0.72
	IRRIGON	0.00	0.20	0.00	0.00	0.00	0.00	0.20
	TOTAL	0.00	0.20	0.00	0.00	0.72	0.00	0.92
MULTNOMAH	FAIRVIEW	0.00	0.00	0.00	0.00	9.61	1.27	10.88
	GRESHAM	0.00	0.00	0.00	0.00	40.07	0.95	41.02
	PORTLAND	0.00	0.00	0.00	0.00	0.00	3.19	3.19
	TROUTDALE	0.00	0.00	0.00	0.50	12.35	0.68	13.53
	WOOD VILLAGE	0.00	0.00	0.00	0.00	4.35	0.00	4.35
	TOTAL	0.00	0.00	0.00	0.50	66.38	6.09	72.97
POLK	DALLAS	0.00	0.00	0.05	0.55	0.89	0.00	1.49
	INDEPENDENCE	0.00	0.00	0.00	0.13	0.06	0.00	0.19
	WILLAMINA	0.00	0.00	0.00	0.00	0.48	0.00	0.48
	TOTAL	0.00	0.00	0.05	0.68	1.43	0.00	2.16

**2005 OREGON MILEAGE REPORT
COUNTY ROADS WITHIN CITY LIMITS (MUNICIPAL EXTENSIONS)**

COUNTY	CITY	UNIMPROVED	GRADED	GRAVEL	OIL MAT	AC	CONCRETE	MILES
SHERMAN	GRASS VALLEY	0.00	0.00	0.29	0.00	0.00	0.00	0.29
	MORO	0.00	0.00	0.00	0.00	0.45	0.00	0.45
	RUFUS	0.00	0.00	0.00	0.00	0.59	0.00	0.59
	WASCO	0.00	0.00	0.00	0.40	0.77	0.00	1.17
	TOTAL	0.00	0.00	0.29	0.40	1.81	0.00	2.50
TILLAMOOK	BAY CITY	0.00	0.00	0.06	0.00	2.73	0.00	2.79
	GARIBALDI	0.00	0.00	0.00	0.00	0.03	0.00	0.03
	MANZANITA	0.00	0.00	0.09	0.26	1.49	0.00	1.84
	NEHALEM	0.00	0.00	0.00	0.00	0.84	0.00	0.84
	ROCKAWAY BEACH	0.00	0.00	0.83	1.66	0.54	0.00	3.03
	TILLAMOOK	0.00	0.00	0.00	0.00	1.23	0.00	1.23
TOTAL	0.00	0.00	0.98	1.92	6.86	0.00	9.76	
UMATILLA	ADAMS	0.00	0.00	0.00	0.00	0.12	0.00	0.12
	ATHENA	0.00	0.00	0.00	0.92	0.00	0.00	0.92
	ECHO	0.00	0.00	0.00	0.00	1.22	0.00	1.22
	HELIX	0.00	0.00	0.09	0.00	0.00	0.00	0.09
	HERMISTON	0.00	0.00	0.00	0.98	1.63	0.00	2.61
	MILTON-FREEWATER	0.00	0.00	0.00	0.07	0.23	0.00	0.30
	PENDLETON	0.00	0.00	2.09	3.10	1.74	0.00	6.93
	PILOT ROCK	0.00	0.00	0.12	0.00	0.30	0.00	0.42
	STANFIELD	0.00	0.00	0.00	0.20	0.76	0.00	0.96
	UKIAH	0.00	0.00	0.35	0.00	0.50	0.00	0.85
	UMATILLA	0.00	0.00	0.18	1.12	0.81	0.00	2.11
WESTON	0.00	0.00	0.00	0.00	0.53	0.00	0.53	
TOTAL	0.00	0.00	2.83	6.39	7.84	0.00	17.06	

**2005 OREGON MILEAGE REPORT
COUNTY ROADS WITHIN CITY LIMITS (MUNICIPAL EXTENSIONS)**

COUNTY	CITY	UNIMPROVED	GRADED	GRAVEL	OIL MAT	AC	CONCRETE	MILES
UNION	COVE	0.00	0.00	0.48	0.03	0.00	0.00	0.51
	ELGIN	0.00	0.00	0.00	0.12	0.31	0.00	0.43
	IMBLER	0.00	0.00	0.18	0.54	0.00	0.00	0.72
	ISLAND CITY	0.00	0.00	0.00	0.28	0.00	0.00	0.28
	LA GRANDE	0.00	0.00	0.67	0.63	0.00	0.00	1.30
	NORTH POWDER	0.00	0.00	0.14	0.00	0.35	0.00	0.49
	SUMMERVILLE	0.00	0.00	0.00	1.13	0.00	0.00	1.13
	UNION	0.00	0.00	0.00	0.51	0.50	0.00	1.01
TOTAL		0.00	0.00	1.47	3.24	1.16	0.00	5.87
WALLOWA	ENTERPRISE	0.00	0.00	0.29	0.13	0.24	0.00	0.66
	JOSEPH	0.00	0.00	0.00	0.23	0.60	0.00	0.83
	LOSTINE	0.00	0.00	0.00	0.59	0.23	0.00	0.82
	WALLOWA	0.00	0.00	0.14	0.00	0.42	0.00	0.56
TOTAL		0.00	0.00	0.43	0.95	1.49	0.00	2.87
WASCO	MAUPIN	0.00	0.00	0.00	0.89	0.00	0.00	0.89
	MOSIER	0.00	0.00	0.00	0.17	0.45	0.00	0.62
	THE DALLES	0.04	0.00	0.13	3.60	3.65	0.00	7.42
TOTAL		0.04	0.00	0.13	4.66	4.10	0.00	8.93

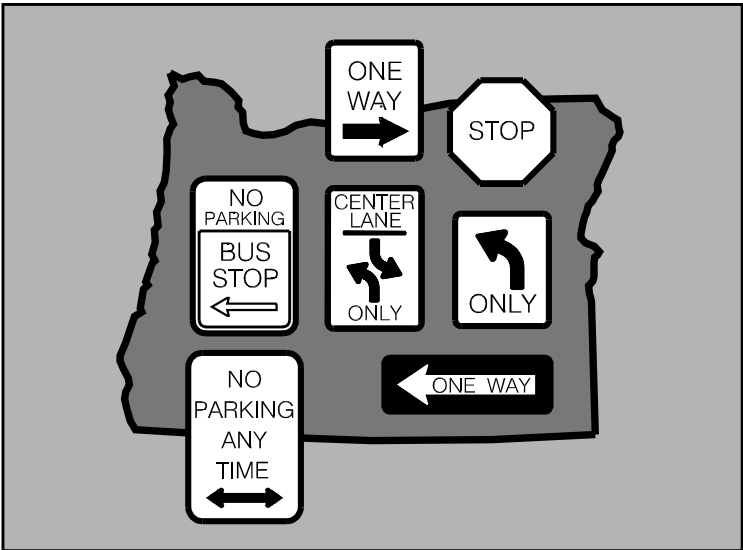
**2005 OREGON MILEAGE REPORT
COUNTY ROADS WITHIN CITY LIMITS (MUNICIPAL EXTENSIONS)**

COUNTY	CITY	UNIMPROVED	GRADED	GRAVEL	OIL MAT	AC	CONCRETE	MILES
WASHINGTON	BANKS	0.00	0.00	0.00	0.00	0.33	0.00	0.33
	BEAVERTON	0.00	0.00	0.00	0.04	41.44	0.00	41.48
	CORNELIUS	0.00	0.00	0.03	0.00	0.11	0.00	0.14
	DURHAM	0.00	0.00	0.00	0.00	0.15	0.00	0.15
	FOREST GROVE	0.00	0.00	0.00	0.27	5.61	0.00	5.88
	GASTON	0.00	0.00	0.00	0.11	0.01	0.00	0.12
	HILLSBORO	0.00	0.00	0.60	0.00	32.61	4.48	37.69
	KING CITY	0.00	0.00	0.00	0.00	1.19	0.00	1.19
	LAKE OSWEGO	0.00	0.00	0.00	0.00	0.12	0.00	0.12
	NORTH PLAINS	0.00	0.00	0.00	0.00	3.56	0.00	3.56
	PORTLAND	0.00	0.00	0.00	0.00	1.64	0.00	1.64
	SHERWOOD	0.00	0.00	0.00	0.00	5.45	0.03	5.48
	TIGARD	0.00	0.00	0.00	0.00	3.41	0.00	3.41
	TUALATIN	0.00	0.00	0.17	0.00	8.40	0.00	8.57
WILSONVILLE	0.00	0.00	0.00	0.00	0.06	0.00	0.06	
TOTAL		0.00	0.00	0.80	0.42	104.09	4.51	109.82
WHEELER	MITCHELL	0.00	0.00	0.19	0.00	0.00	0.00	0.19
	SPRAY	0.00	0.00	0.00	0.00	0.32	0.00	0.32
TOTAL		0.00	0.00	0.19	0.00	0.32	0.00	0.51
YAMHILL	CARLTON	0.00	0.00	0.00	0.00	0.21	0.00	0.21
	DAYTON	0.00	0.00	0.00	0.07	0.00	0.05	0.12
	DUNDEE	0.00	0.00	0.00	0.00	0.38	0.00	0.38
	LAFAYETTE	0.00	0.00	0.00	0.21	0.00	0.00	0.21
	MCMINNVILLE	0.00	0.00	0.08	0.24	1.38	0.00	1.70
	NEWBERG	0.00	0.00	0.33	0.46	2.71	0.00	3.50
	SHERIDAN	0.00	0.00	0.09	0.00	1.02	0.00	1.11
	WILLAMINA	0.00	0.00	0.00	0.00	0.31	0.00	0.31
	YAMHILL	0.00	0.00	0.00	0.58	0.23	0.00	0.81
TOTAL		0.00	0.00	0.50	1.56	6.24	0.05	8.35

TOTAL MUNICIPAL EXTENSIONS							
UNIMPROVED	GRADED	GRAVEL	OIL MAT	AC	CONCRETE	MILES	
0.17	0.39	14.81	83.33	485.92	11.14	595.76	

**2005 OREGON MILEAGE REPORT
LOCAL ACCESS MILEAGE**

COUNTY	UNIMPROVED	GRADED	GRAVEL	OIL MAT	AC	CONCRETE	MILES
BAKER	2.73	1.41	8.07	0.00	0.00	0.00	12.21
BENTON	2.37	0.00	52.95	7.48	16.16	0.00	78.96
CLACKAMAS	8.00	9.00	70.00	14.00	6.00	1.00	108.00
CLATSOP	0.00	0.19	4.68	3.63	0.70	0.00	9.20
COLUMBIA	0.00	0.11	15.71	1.96	0.65	0.00	18.43
COOS	0.83	2.04	51.45	3.18	1.73	0.00	59.23
CROOK	46.27	49.73	7.66	0.34	0.00	0.00	104.00
CURRY	1.76	2.16	32.28	2.17	2.40	0.00	40.77
DESCHUTES	167.00	66.00	256.00	19.00	1.05	0.00	509.05
DOUGLAS	32.69	56.59	235.08	8.96	0.96	0.68	334.96
GILLIAM	0.00	0.36	0.00	0.00	0.00	0.00	0.36
GRANT	222.80	69.28	90.78	0.16	0.00	0.00	383.02
HARNEY	1,367.17	77.97	50.99	2.97	0.00	0.00	1,499.10
HOOD RIVER	0.90	11.41	20.97	1.67	0.94	0.00	35.89
JACKSON	10.22	5.43	93.88	9.58	2.04	0.00	121.15
JEFFERSON	143.30	12.91	51.50	2.45	0.10	0.00	210.26
JOSEPHINE	0.47	4.33	118.54	4.05	2.34	0.00	129.73
KLAMATH	145.82	339.43	390.50	15.61	0.46	0.00	891.82
LAKE	277.86	71.82	36.12	1.50	0.41	0.00	387.71
LANE	1.00	9.00	114.00	18.00	3.00	0.00	145.00
LINCOLN	1.72	0.86	70.18	17.08	0.64	0.00	90.48
LINN	0.00	0.00	32.82	1.46	0.93	0.00	35.21
MALHEUR	260.66	59.92	49.76	7.18	0.00	0.35	377.87
MARION	0.71	1.63	52.44	2.44	11.58	0.00	68.80
MORROW	4.49	0.00	4.94	0.26	0.00	0.00	9.69
MULTNOMAH	5.00	1.00	67.00	19.00	7.00	1.00	100.00
POLK	1.71	0.00	27.09	1.70	1.62	0.00	32.12
SHERMAN	0.00	0.00	0.81	0.00	0.26	0.00	1.07
TILLAMOOK	0.01	0.00	33.57	3.80	5.46	0.00	42.84
UMATILLA	40.12	66.20	58.36	13.17	5.16	0.00	183.01
UNION	0.00	2.72	14.92	0.00	0.24	0.00	17.88
WALLOWA	2.00	1.41	4.10	0.00	0.00	0.00	7.51
WASCO	17.44	27.48	34.03	11.45	2.01	0.00	92.41
WASHINGTON	10.00	4.00	88.00	21.00	3.00	0.00	126.00
WHEELER	89.88	24.12	18.97	2.57	0.00	0.00	135.54
YAMHILL	2.18	6.54	38.47	0.89	0.94	0.35	49.37
TOTAL	2,867.11	985.05	2,296.62	218.71	77.78	3.38	6,448.65



City Mileage

**2005 OREGON MILEAGE REPORT
CITY MILEAGE**

COUNTY	CITY	UNIMPROVED	GRADED	GRAVEL	OIL MAT	AC	CONCRETE	MILES
BAKER	BAKER CITY	11.98	0.00	9.91	0.00	58.51	0.00	80.40
	GREENHORN	0.66	0.00	0.25	0.00	0.00	0.00	0.91
	HAINES	0.43	1.71	7.17	0.50	0.90	0.00	10.71
	HALFWAY	0.00	0.00	1.15	3.80	0.00	0.00	4.95
	HUNTINGTON	0.10	0.00	1.00	0.33	6.07	0.00	7.50
	RICHLAND	0.00	0.00	0.65	0.54	1.00	0.00	2.19
	SUMPTER	1.48	1.21	6.52	0.28	0.39	0.00	9.88
TOTAL		14.65	2.92	26.65	5.45	66.87	0.00	116.54
BENTON	ADAIR VILLAGE	0.00	0.00	0.64	0.00	4.82	0.00	5.46
	ALBANY	0.00	0.00	0.00	1.45	33.29	0.14	34.88
	CORVALLIS	0.00	0.34	8.77	12.55	143.54	18.50	183.70
	MONROE	0.92	0.00	1.05	0.44	3.42	0.00	5.83
	PHILOMATH	0.30	0.06	0.95	1.20	13.16	0.00	15.67
TOTAL		1.22	0.40	11.41	15.64	198.23	18.64	245.54
CLACKAMAS	BARLOW	0.00	0.00	0.00	0.90	0.00	0.00	0.90
	CANBY	0.00	0.00	0.00	1.00	57.27	2.00	60.27
	DAMASCUS	0.00	0.00	0.00	0.00	0.00	0.00	0.00
	ESTACADA	0.00	1.40	0.86	0.72	12.38	0.10	15.46
	GLADSTONE	0.94	0.30	1.76	1.65	34.97	0.00	39.62
	HAPPY VALLEY	0.00	0.00	0.00	0.00	48.57	0.00	48.57
	JOHNSON CITY	0.00	0.00	0.00	0.00	1.67	0.00	1.67
	LAKE OSWEGO	0.00	0.00	3.32	0.00	150.95	0.00	154.27
	MILWAUKIE	0.00	0.00	0.35	8.87	61.70	0.00	70.92
	MOLALLA	0.00	0.05	0.50	3.40	28.00	0.00	31.95
	OREGON CITY	2.96	0.00	6.48	0.00	113.15	0.00	122.59
	PORTLAND	0.73	0.00	0.00	0.40	6.24	0.03	7.40
	RIVERGROVE	0.00	0.07	0.00	0.00	0.00	0.00	0.07
	SANDY	0.00	0.00	0.46	0.56	27.25	0.17	28.44
	TUALATIN	0.00	0.00	0.00	0.00	6.49	0.00	6.49
	WEST LINN	0.00	0.00	0.00	0.00	104.76	0.00	104.76
WILSONVILLE	0.00	0.00	1.01	1.37	48.12	6.23	56.73	
TOTAL		4.63	1.82	14.74	18.87	701.52	8.53	750.11

**2005 OREGON MILEAGE REPORT
CITY MILEAGE**

COUNTY	CITY	UNIMPROVED	GRADED	GRAVEL	OIL MAT	AC	CONCRETE	MILES
CLATSOP	ASTORIA	0.00	0.00	0.44	5.66	37.66	4.69	48.45
	CANNON BEACH	0.00	0.00	4.90	0.40	12.98	0.00	18.28
	GEARHART	0.00	0.00	0.75	0.00	13.37	0.00	14.12
	SEASIDE	0.00	0.22	2.90	0.00	33.94	0.15	37.21
	WARRENTON	0.00	0.15	1.24	1.00	33.85	0.00	36.24
TOTAL		0.00	0.37	10.23	7.06	131.80	4.84	154.30
COLUMBIA	CLATSKANIE	0.00	0.00	0.38	0.00	9.53	0.00	9.91
	COLUMBIA CITY	0.00	0.00	0.06	0.00	13.53	0.00	13.59
	PRESCOTT	0.00	0.00	0.20	0.00	0.80	0.00	1.00
	RAINIER	0.00	0.00	0.56	1.00	6.23	0.49	8.28
	SCAPPOOSE	0.00	0.00	0.69	3.15	18.15	0.00	21.99
	ST. HELENS	0.00	0.00	4.18	0.00	47.22	0.00	51.40
	VERNONIA	0.00	1.51	1.00	5.41	9.01	0.00	16.93
TOTAL		0.00	1.51	7.07	9.56	104.47	0.49	123.10
COOS	BANDON	0.00	0.00	0.00	0.00	26.20	2.31	28.51
	COOS BAY	2.11	0.89	8.75	0.00	62.83	7.07	81.65
	COQUILLE	0.40	0.65	3.83	0.00	14.17	0.46	19.51
	LAKESIDE	0.30	0.00	6.25	0.00	2.60	0.00	9.15
	MYRTLE POINT	3.53	0.33	0.21	0.00	11.08	1.05	16.20
	NORTH BEND	0.00	0.00	6.00	1.07	46.46	3.37	56.90
	POWERS	0.00	0.00	2.10	0.00	4.90	0.00	7.00
TOTAL		6.34	1.87	27.14	1.07	168.24	14.26	218.92
CROOK	PRINEVILLE	0.00	2.41	8.09	0.00	42.88	0.00	53.38
TOTAL		0.00	2.41	8.09	0.00	42.88	0.00	53.38
CURRY	BROOKINGS	0.30	0.27	0.00	12.99	14.27	0.00	27.83
	GOLD BEACH	0.00	0.00	0.18	0.00	15.62	0.00	15.80
	PORT ORFORD	0.52	0.00	1.50	0.50	14.92	0.00	17.44
TOTAL		0.82	0.27	1.68	13.49	44.81	0.00	61.07

**2005 OREGON MILEAGE REPORT
CITY MILEAGE**

COUNTY	CITY	UNIMPROVED	GRADED	GRAVEL	OIL MAT	AC	CONCRETE	MILES
DESCHUTES	BEND	0.77	0.00	5.98	0.00	343.96	0.00	350.71
	REDMOND	5.03	0.00	4.70	29.95	97.71	0.00	137.39
	SISTERS	0.60	0.50	0.93	1.09	18.36	0.00	21.48
	TOTAL	6.40	0.50	11.61	31.04	460.03	0.00	509.58
DOUGLAS	CANYONVILLE	0.00	0.00	0.00	1.64	6.29	0.00	7.93
	DRAIN	0.00	0.00	0.71	1.64	6.60	0.00	8.95
	ELKTON	0.00	0.00	0.25	0.30	2.05	0.00	2.60
	GLENDALE	0.00	0.00	1.30	0.50	5.43	0.00	7.23
	MYRTLE CREEK	0.30	0.51	0.07	4.56	9.49	0.00	14.93
	OAKLAND	1.28	0.00	1.06	2.00	4.64	0.00	8.98
	REEDSPORT	0.00	0.00	1.10	0.00	18.72	0.00	19.82
	RIDDLE	0.00	0.20	0.21	1.82	1.40	0.00	3.63
	ROSEBURG	1.19	0.00	2.40	7.05	97.58	2.52	110.74
	SUTHERLIN	0.00	0.92	2.17	1.51	25.75	0.00	30.35
	WINSTON	0.00	0.37	0.80	4.29	13.08	0.00	18.54
YONCALLA	0.50	0.46	0.85	0.00	5.84	0.00	7.65	
TOTAL	3.27	2.46	10.92	25.31	196.87	2.52	241.35	
GILLIAM	ARLINGTON	0.00	1.00	2.29	0.40	7.58	0.00	11.27
	CONDON	0.00	0.26	2.34	10.20	0.26	0.00	13.06
	LONEROCK	0.22	0.00	0.25	0.33	0.00	0.00	0.80
TOTAL	0.22	1.26	4.88	10.93	7.84	0.00	25.13	
GRANT	CANYON CITY	0.10	0.00	0.59	3.95	2.92	0.00	7.56
	DAYVILLE	0.06	0.00	0.00	0.00	3.23	0.00	3.29
	GRANITE	1.25	0.60	2.50	1.25	0.00	0.00	5.60
	JOHN DAY	0.00	0.86	1.44	1.02	10.37	0.00	13.69
	LONG CREEK	0.10	0.00	0.69	1.43	0.00	0.00	2.22
	MONUMENT	0.00	0.70	1.25	0.00	2.90	0.00	4.85
	MOUNT VERNON	1.55	0.00	0.55	0.00	4.40	0.00	6.50
	PRAIRIE CITY	0.30	0.00	0.56	0.17	8.92	0.00	9.95
	SENECA	0.73	4.35	2.30	0.00	2.88	0.00	10.26
TOTAL	4.09	6.51	9.88	7.82	35.62	0.00	63.92	

**2005 OREGON MILEAGE REPORT
CITY MILEAGE**

COUNTY	CITY	UNIMPROVED	GRADED	GRAVEL	OIL MAT	AC	CONCRETE	MILES
HARNEY	BURNS	0.00	0.00	2.80	3.90	32.40	0.00	39.10
	HINES	0.00	0.00	0.00	0.00	13.01	0.00	13.01
TOTAL		0.00	0.00	2.80	3.90	45.41	0.00	52.11
HOOD RIVER	CASCADE LOCKS	0.00	0.00	0.00	0.13	6.27	0.00	6.40
	HOOD RIVER	0.68	0.00	0.00	8.96	20.13	0.50	30.27
TOTAL		0.68	0.00	0.00	9.09	26.40	0.50	36.67
JACKSON	ASHLAND	0.07	0.63	9.76	0.44	90.17	0.00	101.07
	BUTTE FALLS	0.30	0.00	2.55	0.00	2.02	0.00	4.87
	CENTRAL POINT	0.00	0.00	2.62	0.00	54.00	0.00	56.62
	EAGLE POINT	0.00	0.00	1.63	3.12	33.17	0.00	37.92
	GOLD HILL	0.20	0.50	0.90	2.56	4.12	0.00	8.28
	JACKSONVILLE	0.00	0.59	0.38	1.78	14.33	0.13	17.21
	MEDFORD	1.21	0.00	17.10	16.83	217.57	3.55	256.26
	PHOENIX	0.00	0.00	0.00	6.86	11.85	0.00	18.71
	ROGUE RIVER	0.00	0.00	1.29	0.00	9.05	0.00	10.34
	SHADY COVE	0.00	0.45	3.17	2.54	6.48	0.00	12.64
TALENT	0.21	0.00	0.30	3.43	16.44	0.00	20.38	
TOTAL		1.99	2.17	39.70	37.56	459.20	3.68	544.30
JEFFERSON	CULVER	0.45	1.20	0.20	0.00	7.35	0.00	9.20
	MADRAS	0.13	1.36	10.17	8.70	54.26	0.00	74.62
	METOLIUS	0.00	2.30	0.76	1.61	2.07	0.00	6.74
TOTAL		0.58	4.86	11.13	10.31	63.68	0.00	90.56
JOSEPHINE	CAVE JUNCTION	0.20	0.15	0.05	0.65	7.29	0.00	8.34
	GRANTS PASS	0.64	0.00	4.37	8.06	127.27	1.26	141.60
TOTAL		0.84	0.15	4.42	8.71	134.56	1.26	149.94

**2005 OREGON MILEAGE REPORT
CITY MILEAGE**

COUNTY	CITY	UNIMPROVED	GRADED	GRAVEL	OIL MAT	AC	CONCRETE	MILES
KLAMATH	BONANZA	0.18	0.21	1.64	0.00	3.65	0.00	5.68
	CHILOQUIN	0.21	0.04	0.01	0.59	8.00	0.00	8.85
	KLAMATH FALLS	0.00	18.51	0.00	0.00	113.12	1.58	133.21
	MALIN	0.36	0.42	0.52	0.00	4.81	0.00	6.11
	MERRILL	0.19	0.00	1.90	0.00	4.90	0.00	6.99
	TOTAL	0.94	19.18	4.07	0.59	134.48	1.58	160.84
LAKE	LAKEVIEW	0.00	0.00	0.25	0.00	18.38	0.00	18.63
	PAISLEY	0.00	0.00	0.00	1.60	0.03	0.00	1.63
	TOTAL	0.00	0.00	0.25	1.60	18.41	0.00	20.26
LANE	COBURG	0.64	0.06	0.25	4.91	7.31	0.00	13.17
	COTTAGE GROVE	0.00	0.32	0.97	0.00	40.30	0.63	42.22
	CRESWELL	0.42	0.00	0.00	0.10	17.92	0.00	18.44
	DUNES CITY	0.00	0.21	0.00	1.76	11.61	0.00	13.58
	EUGENE	4.16	0.00	9.08	52.37	422.15	42.61	530.37
	FLORENCE	0.00	0.00	0.00	0.00	36.50	0.00	36.50
	JUNCTION CITY	0.00	0.00	0.62	0.00	21.21	0.00	21.83
	LOWELL	0.34	0.00	0.62	0.00	4.04	0.00	5.00
	OAKRIDGE	0.60	0.00	1.75	7.83	7.64	4.20	22.02
	SPRINGFIELD	0.89	3.40	12.55	18.93	166.07	5.36	207.20
	VENETA	0.00	0.00	0.14	0.00	28.06	0.00	28.20
	TOTAL	7.05	3.99	25.98	85.90	762.81	52.80	938.53
LINCOLN	DEPOE BAY	0.00	0.45	0.19	4.51	6.15	0.00	11.30
	LINCOLN CITY	0.00	0.00	4.35	0.00	48.97	0.00	53.32
	NEWPORT	0.00	0.03	11.44	0.26	42.17	0.00	53.90
	SILETZ	0.00	0.38	0.87	0.00	7.02	0.00	8.27
	TOLEDO	0.00	0.00	1.80	3.45	14.41	0.00	19.66
	WALDPOR	0.00	0.00	0.00	0.00	14.76	0.00	14.76
	YACHATS	1.00	0.40	0.90	1.29	4.02	0.00	7.61
	TOTAL	1.00	1.26	19.55	9.51	137.50	0.00	168.82

**2005 OREGON MILEAGE REPORT
CITY MILEAGE**

COUNTY	CITY	UNIMPROVED	GRADED	GRAVEL	OIL MAT	AC	CONCRETE	MILES
LINN	ALBANY	0.00	0.00	1.32	4.48	138.20	3.92	147.92
	BROWNSVILLE	0.00	0.00	1.55	0.50	7.65	0.05	9.75
	HALSEY	0.90	0.00	0.20	0.00	7.47	0.00	8.57
	HARRISBURG	0.75	0.00	0.56	3.86	10.86	0.02	16.05
	IDANHA	0.00	0.00	0.34	0.00	1.42	0.00	1.76
	LEBANON	3.66	1.29	1.61	2.88	70.82	1.93	82.19
	LYONS	0.00	0.00	0.00	0.00	10.40	0.00	10.40
	MILL CITY	0.00	0.00	2.50	0.00	10.41	0.00	12.91
	MILLERSBURG	0.00	0.00	0.00	0.00	5.81	0.00	5.81
	SCIO	0.40	0.00	0.13	4.11	0.59	0.00	5.23
	SODAVILLE	0.00	0.00	1.36	1.02	2.30	0.05	4.73
	SWEET HOME	1.89	0.00	2.47	5.60	33.56	0.00	43.52
	TANGENT	0.00	0.00	0.00	0.00	1.48	0.00	1.48
	WATERLOO	0.06	0.00	0.73	0.61	1.84	0.00	3.24
	TOTAL	7.66	1.29	12.77	23.06	302.81	5.97	353.56
MALHEUR	ADRIAN	0.00	0.00	2.44	1.73	0.00	0.00	4.17
	JORDAN VALLEY	0.00	0.00	0.29	0.00	1.87	0.00	2.16
	NYSSA	0.57	0.00	7.69	14.00	3.46	0.00	25.72
	ONTARIO	0.67	0.46	4.13	1.79	58.30	0.00	65.35
	VALE	0.50	0.50	7.62	3.04	8.49	0.00	20.15
	TOTAL	1.74	0.96	22.17	20.56	72.12	0.00	117.55

**2005 OREGON MILEAGE REPORT
CITY MILEAGE**

COUNTY	CITY	UNIMPROVED	GRADED	GRAVEL	OIL MAT	AC	CONCRETE	MILES
MARION	AUMSVILLE	0.08	0.00	0.00	0.00	8.75	0.00	8.83
	AURORA	0.05	0.00	0.91	0.00	4.95	0.00	5.91
	DETROIT	0.09	0.05	1.74	0.27	5.05	0.00	7.20
	DONALD	0.00	0.00	0.00	0.20	1.65	0.00	1.85
	GATES	0.00	0.00	0.94	0.00	2.05	0.00	2.99
	GERVAIS	2.10	0.00	1.13	0.00	5.58	0.00	8.81
	HUBBARD	0.00	0.00	0.00	0.00	12.11	0.00	12.11
	IDANHA	0.00	0.00	0.00	0.00	1.09	0.00	1.09
	JEFFERSON	0.55	0.00	0.87	0.00	8.73	0.21	10.36
	KEIZER	0.00	0.00	2.00	0.00	113.55	0.00	115.55
	MILL CITY	0.00	0.00	1.25	0.00	3.13	0.00	4.38
	MOUNT ANGEL	0.00	0.00	1.08	1.56	7.23	0.00	9.87
	SALEM	6.79	0.83	15.37	96.98	258.46	81.61	460.04
	SCOTTS MILLS	0.27	0.00	1.55	0.80	1.37	0.00	3.99
	SILVERTON	0.54	0.60	1.57	0.16	22.24	1.77	26.88
	ST. PAUL	0.06	0.00	0.32	0.00	3.03	0.00	3.41
	STAYTON	0.85	0.46	0.88	2.35	20.42	0.00	24.96
	SUBLIMITY	0.00	0.00	0.17	0.10	9.62	0.00	9.89
TURNER	0.64	0.00	2.30	0.00	11.94	0.00	14.88	
WOODBURN	0.65	0.00	2.39	0.00	56.53	0.00	59.57	
TOTAL		12.67	1.94	34.47	102.42	557.48	83.59	792.57
MORROW	BOARDMAN	0.00	0.00	0.47	0.00	19.35	0.00	19.82
	HEPPNER	1.50	0.00	1.25	0.00	9.75	0.00	12.50
	IONE	0.00	0.00	0.60	1.20	2.60	0.00	4.40
	IRRIGON	1.83	0.92	4.78	6.71	3.42	0.00	17.66
	LEXINGTON	0.32	0.34	2.15	2.27	0.94	0.00	6.02
TOTAL		3.65	1.26	9.25	10.18	36.06	0.00	60.40
MULTNOMAH	FAIRVIEW	0.42	0.10	0.84	1.32	18.49	0.00	21.17
	GRESHAM	2.49	0.00	2.07	0.96	243.02	0.98	249.52
	MAYWOOD PARK	0.00	0.00	0.11	0.00	3.88	0.00	3.99
	PORTLAND	64.00	0.00	0.00	91.00	1,677.00	105.00	1,937.00
	TROUTDALE	0.00	0.00	0.00	0.00	40.32	0.00	40.32
	WOOD VILLAGE	0.00	0.00	0.00	0.00	3.88	0.00	3.88
TOTAL		66.91	0.10	3.02	93.28	1,986.59	105.98	2,255.88

**2005 OREGON MILEAGE REPORT
CITY MILEAGE**

COUNTY	CITY	UNIMPROVED	GRADED	GRAVEL	OIL MAT	AC	CONCRETE	MILES
POLK	DALLAS	1.23	0.00	0.48	0.00	51.93	0.00	53.64
	FALLS CITY	0.00	0.00	7.17	0.00	7.12	0.00	14.29
	INDEPENDENCE	0.00	0.00	0.00	0.00	36.18	0.00	36.18
	MONMOUTH	0.14	0.00	0.54	0.00	29.51	0.19	30.38
	SALEM	1.23	0.15	2.79	17.60	46.90	14.40	83.07
	WILLAMINA	0.90	0.40	0.50	1.32	2.00	0.00	5.12
TOTAL		3.50	0.55	11.48	18.92	173.64	14.59	222.68
SHERMAN	GRASS VALLEY	0.20	0.00	0.20	0.55	1.90	0.00	2.85
	MORO	0.00	2.10	0.44	0.10	4.20	0.00	6.84
	RUFUS	0.00	0.00	0.80	3.60	0.40	0.00	4.80
	WASCO	0.00	0.12	1.66	0.35	3.98	0.00	6.11
TOTAL		0.20	2.22	3.10	4.60	10.48	0.00	20.60
TILLAMOOK	BAY CITY	0.60	0.00	0.47	0.42	9.56	0.00	11.05
	GARIBALDI	0.00	0.00	0.86	1.00	7.00	0.00	8.86
	MANZANITA	0.82	0.66	1.16	2.40	8.26	0.00	13.30
	NEHALEM	0.00	0.00	0.37	0.00	2.39	0.00	2.76
	ROCKAWAY BEACH	0.53	0.00	5.89	5.15	12.25	0.00	23.82
	TILLAMOOK	0.11	0.04	0.09	3.50	17.99	0.98	22.71
WHEELER	0.70	0.34	1.84	0.00	4.98	0.00	7.86	
TOTAL		2.76	1.04	10.68	12.47	62.43	0.98	90.36

**2005 OREGON MILEAGE REPORT
CITY MILEAGE**

COUNTY	CITY	UNIMPROVED	GRADED	GRAVEL	OIL MAT	AC	CONCRETE	MILES
UMATILLA	ADAMS	0.37	0.00	0.73	0.00	1.20	0.00	2.30
	ATHENA	0.70	0.00	0.97	0.25	7.29	0.00	9.21
	ECHO	0.07	0.00	0.36	1.00	3.49	0.00	4.92
	HELIX	0.00	0.00	0.13	0.00	1.07	0.78	1.98
	HERMISTON	1.66	0.00	3.71	4.00	67.50	0.25	77.12
	MILTON-FREEWATER	0.00	0.00	5.70	0.00	24.50	0.00	30.20
	PENDLETON	0.00	0.93	2.92	4.88	54.30	0.00	63.03
	PILOT ROCK	0.00	0.75	0.75	3.25	4.80	0.00	9.55
	STANFIELD	0.14	0.00	0.63	0.00	9.26	0.00	10.03
	UKIAH	0.00	0.00	0.98	1.48	0.38	0.00	2.84
	UMATILLA	1.85	2.58	1.84	1.16	22.88	0.00	30.31
WESTON	0.40	0.00	3.73	4.60	2.83	0.00	11.56	
TOTAL		5.19	4.26	22.45	20.62	199.50	1.03	253.05
UNION	COVE	0.00	0.00	0.30	2.35	2.45	0.00	5.10
	ELGIN	0.00	0.80	1.50	8.92	3.48	0.00	14.70
	IMBLER	0.00	0.00	0.68	0.18	1.56	0.00	2.42
	ISLAND CITY	0.00	0.00	0.00	0.00	7.49	0.00	7.49
	LA GRANDE	13.24	0.00	0.00	28.20	41.16	3.34	85.94
	NORTH POWDER	0.12	0.00	3.00	0.00	2.71	0.00	5.83
	SUMMERVILLE	0.00	0.00	0.00	0.00	1.12	0.00	1.12
	UNION	0.10	0.45	12.75	7.05	8.05	0.00	28.40
TOTAL		13.46	1.25	18.23	46.70	68.02	3.34	151.00
WALLOWA	ENTERPRISE	0.00	0.00	3.14	0.00	13.87	0.00	17.01
	JOSEPH	0.00	1.26	3.49	8.20	0.00	0.00	12.95
	LOSTINE	0.00	0.00	0.89	0.30	1.01	0.00	2.20
	WALLOWA	0.36	0.40	0.47	4.71	2.24	0.00	8.18
TOTAL		0.36	1.66	7.99	13.21	17.12	0.00	40.34

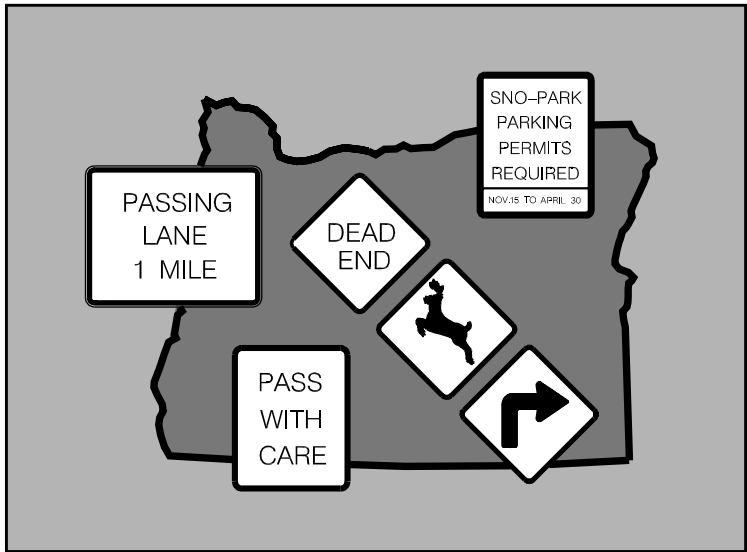
**2005 OREGON MILEAGE REPORT
CITY MILEAGE**

COUNTY	CITY	UNIMPROVED	GRADED	GRAVEL	OIL MAT	AC	CONCRETE	MILES
WASCO	ANTELOPE	0.00	0.00	1.70	0.00	0.00	0.00	1.70
	DUFUR	0.19	0.14	0.99	1.80	3.64	0.00	6.76
	MAUPIN	0.19	1.80	0.33	2.47	1.38	0.00	6.17
	MOSIER	0.00	0.00	0.04	0.00	1.34	0.00	1.38
	SHANIKO	0.50	0.00	1.00	1.00	0.00	0.00	2.50
	THE DALLES	3.76	0.00	10.69	3.24	67.08	0.00	84.77
TOTAL		4.64	1.94	14.75	8.51	73.44	0.00	103.28
WASHINGTON	BANKS	0.00	0.00	0.00	0.00	4.70	0.00	4.70
	BEAVERTON	0.00	0.00	0.00	0.00	197.59	6.76	204.35
	CORNELIUS	0.00	0.00	0.14	0.12	30.86	1.25	32.37
	DURHAM	0.00	0.00	0.00	0.00	2.55	0.00	2.55
	FOREST GROVE	0.07	0.00	0.00	0.00	50.81	1.09	51.97
	GASTON	0.00	0.65	1.14	0.00	1.85	0.00	3.64
	HILLSBORO	2.95	0.00	1.18	2.64	193.28	12.33	212.38
	KING CITY	0.00	0.00	0.32	0.00	14.50	0.00	14.82
	NORTH PLAINS	0.83	0.00	0.49	0.13	12.50	0.00	13.95
	PORTLAND	0.00	0.00	0.00	0.00	1.87	0.00	1.87
	SHERWOOD	0.00	0.00	0.68	0.00	59.70	0.00	60.38
	TIGARD	0.15	0.00	1.04	0.00	140.41	0.70	142.30
	TUALATIN	0.00	0.00	0.07	2.20	55.87	1.37	59.51
WILSONVILLE	0.00	0.00	0.00	0.00	4.46	0.81	5.27	
TOTAL		4.00	0.65	5.06	5.09	770.95	24.31	810.06
WHEELER	FOSSIL	0.00	0.00	1.28	6.75	0.00	0.00	8.03
	MITCHELL	0.00	0.70	0.00	2.50	0.40	0.00	3.60
	SPRAY	0.06	0.00	1.22	0.88	0.06	0.00	2.22
TOTAL		0.06	0.70	2.50	10.13	0.46	0.00	13.85

**2005 OREGON MILEAGE REPORT
CITY MILEAGE**

COUNTY	CITY	UNIMPROVED	GRADED	GRAVEL	OIL MAT	AC	CONCRETE	MILES
YAMHILL	AMITY	0.00	0.00	0.00	1.17	7.72	0.00	8.89
	CARLTON	0.00	0.00	1.45	0.00	9.36	0.00	10.81
	DAYTON	0.00	0.00	0.70	0.00	9.22	0.40	10.32
	DUNDEE	1.48	0.20	0.25	4.06	9.46	0.00	15.45
	LAFAYETTE	0.00	0.00	0.26	6.14	5.84	0.00	12.24
	MCMINNVILLE	1.03	0.00	1.90	1.28	94.29	0.00	98.50
	NEWBERG	0.00	0.00	4.15	1.63	56.25	0.12	62.15
	SHERIDAN	0.28	0.00	2.35	0.35	12.38	0.00	15.36
	WILLAMINA	0.10	0.00	0.40	1.77	3.11	0.00	5.38
	YAMHILL	0.76	0.00	0.36	0.00	5.15	0.00	6.27
TOTAL		3.65	0.20	11.82	16.40	212.78	0.52	245.37

TOTAL CITY MILES						
UNIMPROVED	GRADED	GRAVEL	OIL MAT	AC	CONCRETE	MILES
185.17	73.93	441.94	719.56	8,485.51	349.41	10,255.52



Miscellaneous Mileage

**2005 OREGON MILEAGE REPORT
MISCELLANEOUS**

ARMY CORP OF ENGINEERS								
COUNTY	UNIMPROVED	GRADED	GRAVEL	OIL MAT	AC	CONCRETE	MILES	
JACKSON	0.00	0.00	4.00	0.00	3.00	0.00	7.00	
LANE	0.00	1.00	13.60	2.66	25.60	0.00	42.86	
LINN	0.00	0.00	4.00	0.00	11.80	1.20	17.00	
MARION	0.00	0.00	1.00	0.00	5.70	0.30	7.00	
MULTNOMAH	0.00	0.00	0.00	0.00	3.10	0.10	3.20	
SHERMAN	0.00	0.00	3.00	0.00	17.00	0.00	20.00	
UMATILLA	0.00	0.00	3.00	0.00	6.00	0.00	9.00	
WASCO	0.50	0.00	1.00	0.00	7.05	0.00	8.55	
TOTAL	0.50	1.00	29.60	2.66	79.25	1.60	114.61	

BUREAU OF INDIAN AFFAIRS								
COUNTY	UNIMPROVED	GRADED	GRAVEL	OIL MAT	AC	CONCRETE	MILES	
CLACKAMAS	3.00	0.00	15.00	1.00	6.00	0.00	25.00	
COOS	7.00	0.00	2.00	0.00	1.00	0.00	10.00	
HARNEY	1.00	0.20	0.40	0.00	1.00	0.00	2.60	
JEFFERSON	180.00	0.00	47.00	23.00	36.00	0.00	286.00	
KLAMATH	1.00	0.00	3.00	0.00	1.00	0.00	5.00	
LINCOLN	0.00	0.00	0.00	0.00	2.00	0.00	2.00	
MALHEUR	0.00	8.30	0.00	0.00	0.00	0.00	8.30	
MARION	1.00	0.00	0.00	0.00	0.00	0.00	1.00	
POLK	0.00	0.00	2.00	0.00	2.00	0.00	4.00	
UMATILLA	13.00	0.00	0.00	1.00	4.00	0.00	18.00	
WASCO	206.00	0.00	132.00	17.00	34.00	0.00	389.00	
YAMHILL	2.00	0.00	10.00	0.00	10.00	0.00	22.00	
TOTAL	414.00	8.50	211.40	42.00	97.00	0.00	772.90	

**2005 OREGON MILEAGE REPORT
MISCELLANEOUS**

BUREAU OF LAND MANAGEMENT							
COUNTY	UNIMPROVED	GRADED	GRAVEL	OIL MAT	AC	CONCRETE	MILES
BAKER	34.00	291.00	29.00	0.00	5.00	0.00	359.00
BENTON	22.00	16.00	215.00	0.00	27.00	0.00	280.00
CLACKAMAS	5.00	109.00	242.00	0.00	16.00	0.00	372.00
COLUMBIA	6.00	3.00	40.00	0.00	0.00	0.00	49.00
COOS	54.00	23.00	578.00	0.00	205.00	0.00	860.00
CROOK	71.00	173.00	47.00	0.00	0.00	0.00	291.00
CURRY	58.00	39.00	123.00	0.00	14.00	0.00	234.00
DESCHUTES	106.00	229.00	0.00	0.00	1.00	0.00	336.00
DOUGLAS	438.00	676.00	2,350.00	0.00	468.00	0.00	3,932.00
GRANT	0.00	68.00	23.00	0.00	0.00	0.00	91.00
HARNEY	2,844.00	694.00	168.00	0.00	1.00	0.00	3,707.00
JACKSON	600.00	209.00	1,272.00	0.00	119.00	0.00	2,200.00
JOSEPHINE	364.00	263.00	689.00	0.00	108.00	0.00	1,424.00
KLAMATH	114.00	322.00	107.00	0.00	37.00	0.00	580.00
LAKE	1,386.00	523.00	102.00	0.00	0.00	0.00	2,011.00
LANE	96.00	26.00	1,411.00	0.00	206.00	0.00	1,739.00
LINCOLN	11.00	9.00	104.00	0.00	1.00	0.00	125.00
LINN	4.00	206.00	234.00	0.00	64.00	0.00	508.00
MALHEUR	225.00	1,562.00	71.00	0.00	0.00	0.00	1,858.00
MARION	2.00	50.00	48.00	0.00	7.00	0.00	107.00
MULTNOMAH	3.00	1.00	9.00	0.00	0.00	0.00	13.00
POLK	6.00	40.00	138.00	0.00	5.00	0.00	189.00
TILLAMOOK	1.00	0.00	181.00	0.00	21.00	0.00	203.00
UMATILLA	0.00	27.00	2.00	0.00	0.00	0.00	29.00
UNION	0.00	3.00	0.00	0.00	0.00	0.00	3.00
WALLOWA	0.00	3.00	0.00	0.00	0.00	0.00	3.00
WASCO	0.00	0.00	21.00	0.00	12.00	0.00	33.00
WASHINGTON	5.00	10.00	11.00	0.00	0.00	0.00	26.00
WHEELER	16.00	18.00	0.00	0.00	0.00	0.00	34.00
YAMHILL	5.00	12.00	159.00	0.00	16.00	0.00	192.00
TOTAL	6,476.00	5,605.00	8,374.00	0.00	1,333.00	0.00	21,788.00

**2005 OREGON MILEAGE REPORT
MISCELLANEOUS**

MILITARY							
COUNTY	UNIMPROVED	GRADED	GRAVEL	OIL MAT	AC	CONCRETE	MILES
CLATSOP	0.00	0.00	0.00	0.00	0.13	0.00	0.13
CROOK	0.00	0.00	0.00	0.00	2.24	0.00	2.24
DESCHUTES	0.00	0.00	0.30	0.00	0.25	0.00	0.55
TOTAL	0.00	0.00	0.30	0.00	2.62	0.00	2.92

NATIONAL PARK SERVICE							
COUNTY	UNIMPROVED	GRADED	GRAVEL	OIL MAT	AC	CONCRETE	MILES
CLATSOP	0.00	0.00	0.00	0.00	1.33	0.00	1.33
GRANT	0.00	0.00	0.00	0.00	15.20	0.00	15.20
JOSEPHINE	0.27	0.00	0.00	0.35	1.20	0.00	1.82
KLAMATH	0.00	0.00	4.77	0.00	78.87	0.00	83.64
WHEELER	0.27	0.00	4.71	0.35	1.95	0.00	7.28
TOTAL	0.54	0.00	9.48	0.70	98.55	0.00	109.27

OTHER FEDERAL AGENCIES (JOB CORP, WILDLIFE REFUGES, VETERAN HOSPITALS)							
COUNTY	UNIMPROVED	GRADED	GRAVEL	OIL MAT	AC	CONCRETE	MILES
BENTON	0.00	0.00	3.35	0.01	0.00	0.00	3.36
CLATSOP	0.00	0.00	3.80	0.00	6.20	0.00	10.00
DOUGLAS	0.00	0.00	0.25	0.00	2.80	0.00	3.05
HARNEY	0.00	0.00	66.00	0.00	0.00	0.00	66.00
JACKSON	0.00	0.00	1.00	0.00	2.40	0.00	3.40
LAKE	123.16	0.00	45.84	0.00	0.00	0.00	169.00
MARION	0.00	0.00	0.45	0.00	0.00	0.00	0.45
MULTNOMAH	0.23	0.00	0.80	0.00	6.73	0.00	7.76
POLK	0.00	0.00	2.30	0.00	0.00	0.00	2.30
UMATILLA	0.00	0.00	19.51	0.00	2.89	0.00	22.40
TOTAL	123.39	0.00	143.30	0.01	21.02	0.00	287.72

**2005 OREGON MILEAGE REPORT
MISCELLANEOUS**

U.S. NATIONAL FOREST							
COUNTY	UNIMPROVED	GRADED	GRAVEL	OIL MAT	AC	CONCRETE	MILES
BAKER	7.00	12.00	195.00	34.00	20.00	0.00	268.00
BENTON	0.00	0.00	4.00	0.00	10.00	0.00	14.00
CLACKAMAS	3.00	1.00	88.00	15.00	202.00	0.00	309.00
COOS	0.00	0.00	30.00	0.00	52.00	0.00	82.00
CROOK	0.00	3.00	107.00	14.00	56.00	0.00	180.00
CURRY	1.00	1.00	245.00	6.00	74.00	0.00	327.00
DESCHUTES	14.00	68.00	69.00	115.00	8.00	0.00	274.00
DOUGLAS	3.00	0.00	375.00	0.00	174.00	0.00	552.00
GRANT	63.00	123.00	661.00	102.00	80.00	0.00	1,029.00
HARNEY	3.00	53.00	184.00	66.00	33.00	0.00	339.00
HOOD RIVER	0.00	0.00	1.00	3.00	32.00	0.00	36.00
JACKSON	26.00	32.00	293.00	2.00	79.00	0.00	432.00
JEFFERSON	3.00	14.00	33.00	39.00	4.00	0.00	93.00
JOSEPHINE	11.00	1.00	80.00	18.00	45.00	0.00	155.00
KLAMATH	0.00	110.00	652.00	80.00	33.00	0.00	875.00
LAKE	3.00	9.00	445.00	187.00	26.00	0.00	670.00
LANE	11.00	0.00	157.00	0.00	269.00	0.00	437.00
LINCOLN	0.00	0.00	14.00	0.00	17.00	0.00	31.00
LINN	1.00	0.00	111.00	0.00	87.00	0.00	199.00
MALHEUR	0.00	0.00	0.00	2.00	0.00	0.00	2.00
MARION	6.00	0.00	30.00	3.00	33.00	0.00	72.00
MORROW	0.00	0.00	50.00	0.00	12.00	0.00	62.00
MULTNOMAH	0.00	0.00	1.00	0.00	31.00	0.00	32.00
TILLAMOOK	0.00	0.00	0.00	0.00	10.00	0.00	10.00
UMATILLA	0.00	4.00	184.00	7.00	32.00	0.00	227.00
UNION	5.00	0.00	281.00	11.00	26.00	0.00	323.00
WALLOWA	3.00	17.00	243.00	44.00	25.00	0.00	332.00
WASCO	1.00	1.00	1.00	23.00	34.00	0.00	60.00
WHEELER	0.00	0.00	50.00	6.00	12.00	0.00	68.00
YAMHILL	0.00	0.00	7.00	0.00	1.00	0.00	8.00
TOTAL	164.00	449.00	4,591.00	777.00	1,517.00	0.00	7,498.00