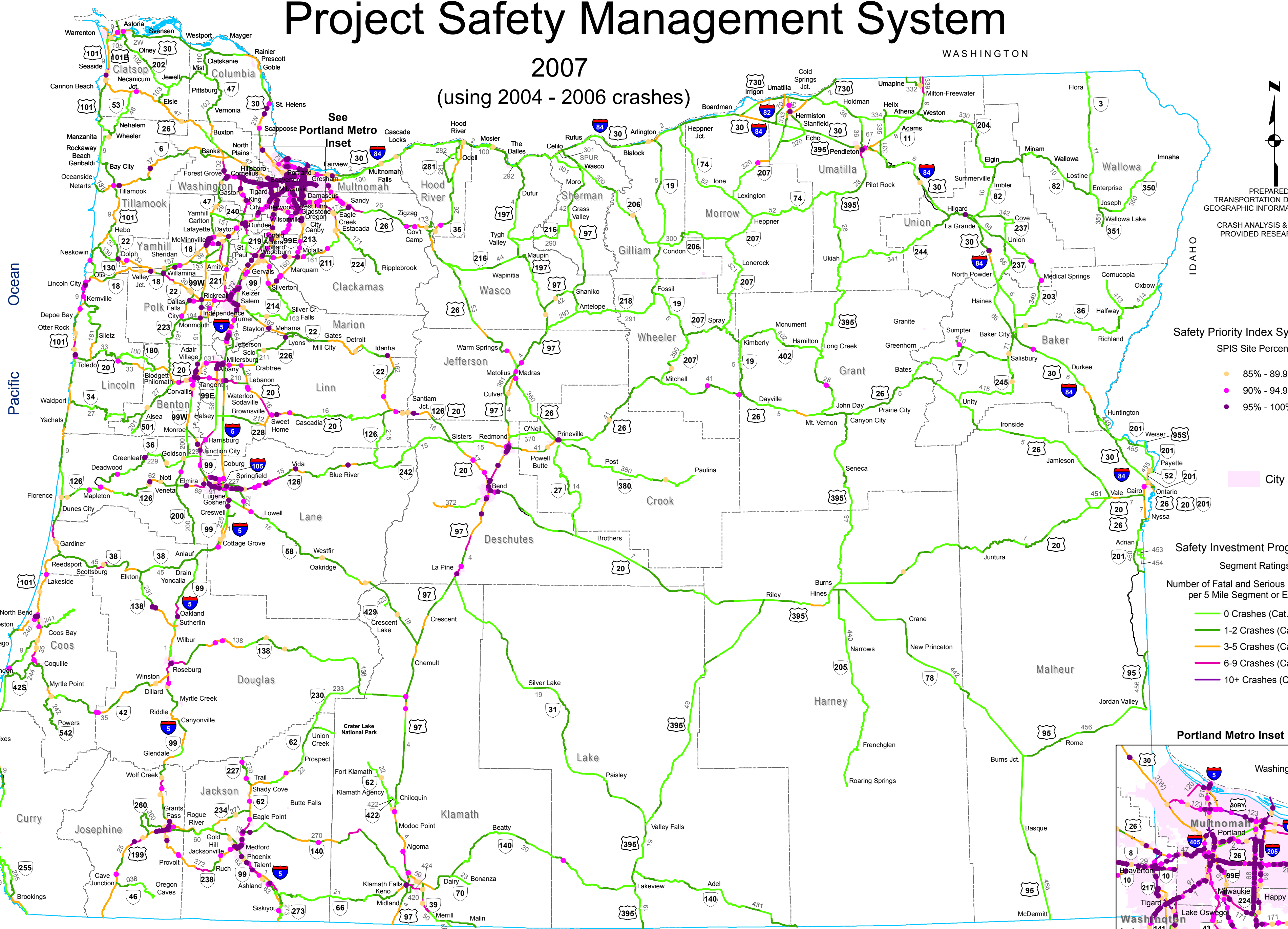


# Project Safety Management System

2007  
(using 2004 - 2006 crashes)



PREPARED BY  
TRANSPORTATION DATA SECTION  
GEOGRAPHIC INFORMATION SERVICES  
CRASH ANALYSIS & REPORTING  
PROVIDED RESEARCH & DATA

### Safety Priority Index System (SPIS)

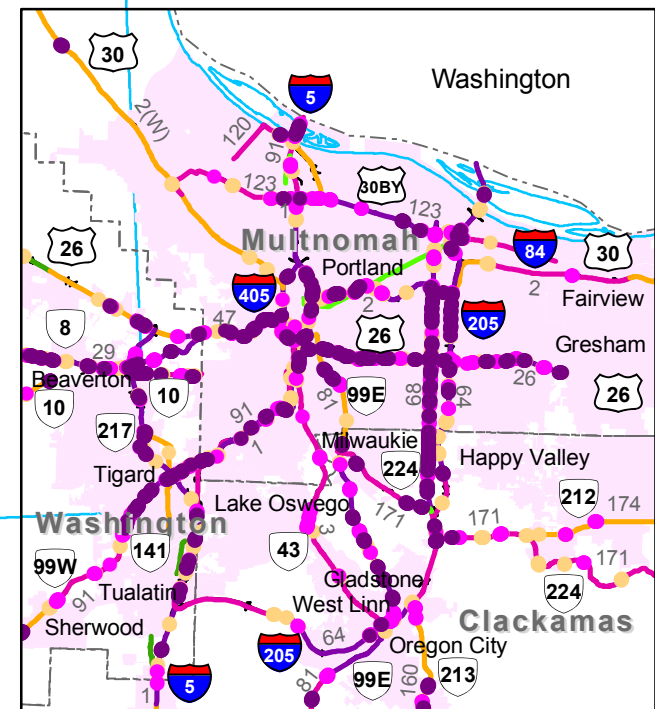
- SPIS Site Percentiles
- 85% - 89.99%
  - 90% - 94.99%
  - 95% - 100%

City Limits

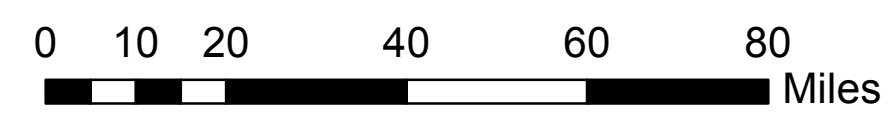
### Safety Investment Program (SIP)

- Segment Ratings  
Number of Fatal and Serious Injury Crashes  
per 5 Mile Segment or Equivalent
- 0 Crashes (Cat. 1)
  - 1-2 Crashes (Cat. 2)
  - 3-5 Crashes (Cat. 3)
  - 6-9 Crashes (Cat. 4)
  - 10+ Crashes (Cat. 5)

### Portland Metro Inset



Special Project #2035  
Produced by ODOT GIS Unit, (503) 986-3154  
July 2007



DISCLAIMER:  
This product is for informational purposes only and may not have been prepared for or be suitable for legal, engineering or surveying purposes. Users of this information should review or consult the primary data and information sources to ascertain the usability of the information.

SPIS - For additional information, see <http://intranet.odot.state.or.us/tstrafmg/psms/SPIS/spis.htm>

SIP - For additional information, see <http://intranet.odot.state.or.us/tstrafmg/psms/SIP/sip.htm>