
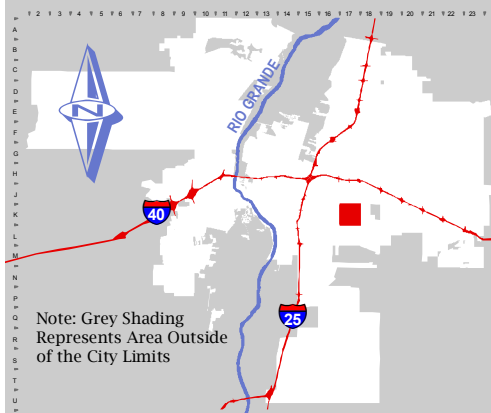


For more current information and more details visit: <http://www.cabq.gov/gis>



Map amended through: 6/13/2008

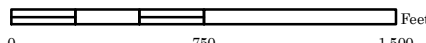


Note: Grey Shading Represents Area Outside of the City Limits

Zone Atlas Page:
K-17-Z

Selected Symbols

- SECTOR PLANS
- Design Overlay Zones
- City Historic Zones
- H-1 Buffer Zone
- Petroglyph Mon.
- Escarpment
- 2 Mile Airport Zone
- Airport Noise Contours
- Wall Overlay Zone



0 750 1,500 Feet