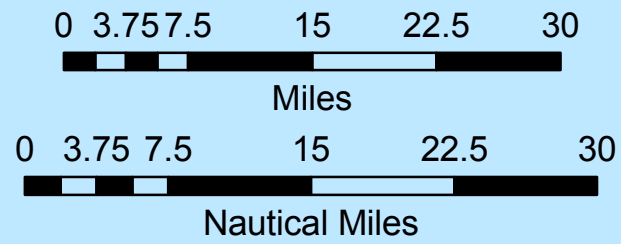

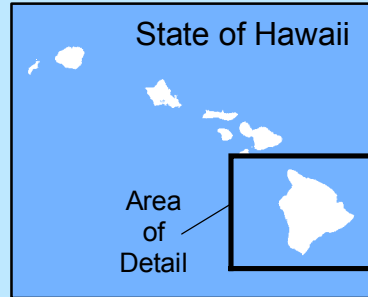
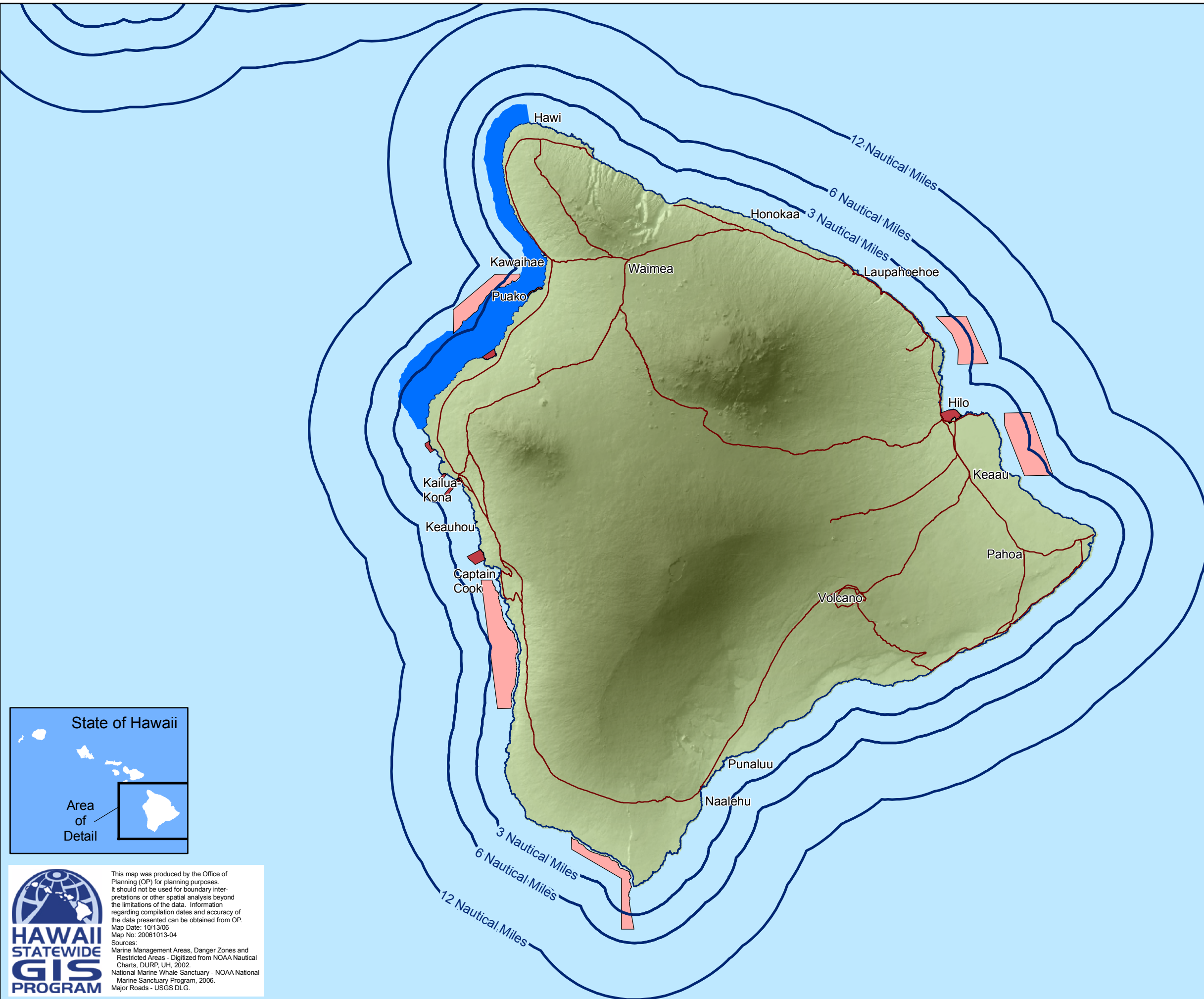



Hawaii County

- Bottomfish Restricted Areas
- Fisheries Management Areas
- National Marine Whale Sanctuary
- 3-Nautical Mile Boundary
- Major Roads




 This map was produced by the Office of Planning (OP) for planning purposes. It should not be used for boundary interpretations or other spatial analysis beyond the limitations of the data. Information regarding compilation dates and accuracy of the data presented can be obtained from OP.
 Map Date: 10/13/06
 Map No: 20061013-04
 Sources:
 Marine Management Areas, Danger Zones and Restricted Areas - Digitized from NOAA Nautical Charts, DURP, UH, 2002.
 National Marine Whale Sanctuary - NOAA National Marine Sanctuary Program, 2006.
 Major Roads - USGS DLG.