

Start:

Chicago O'Hare International Airport (ORD):








773-686-2200

10000 Bessie Coleman Dr, Chicago, IL 60666, US

End:

S 1st Ave & W Cermak Rd

Riverside, IL 60546, US

	Directions	Distance
Total Est. Time: 25 minutes Total Est. Distance: 17.22 miles		
	1: Start out going NORTHEAST.	0.8 miles
	2: Merge onto I-190 E toward CHICAGO LOOP.	1.5 miles
	3: Merge onto I-294 S via EXIT 1D toward INDIANA (Portions toll).	8.4 miles
	4: Merge onto EISENHOWER EXPY E / I-290 E toward CHICAGO.	4.7 miles
	5: Take EXIT 20 toward 1ST AVE.	0.1 miles
	6: Stay STRAIGHT to go onto BATAAN DR.	<0.1 miles
	7: Turn RIGHT onto S 1ST AVE / IL-171.	1.3 miles

Turn Right into open gate before railroad tracks find parking main entrance to

END

is found facing 1st Avenue

Total Est. Time: 25 minutes Total Est. Distance: 17.22 miles



Start



National Acquisition Center Building 37

Entrance to parking here.