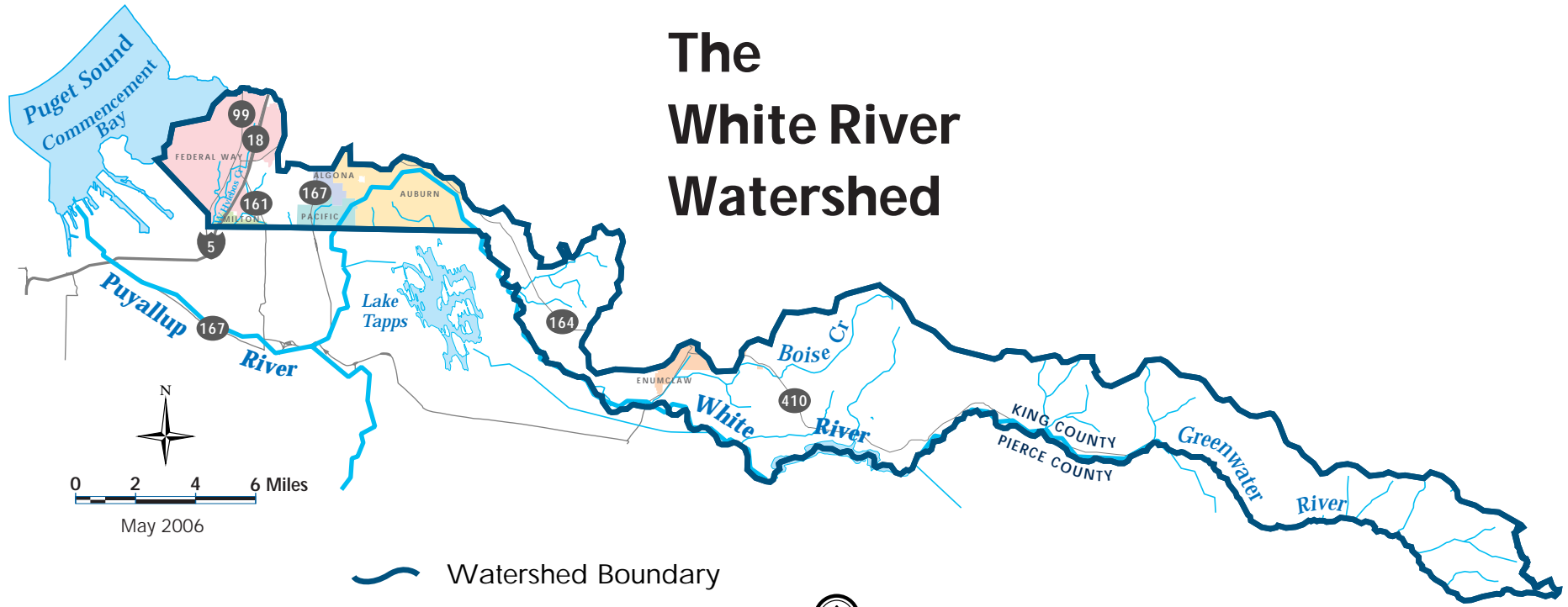






The White River Watershed



May 2006

-  Watershed Boundary
-  River
-  Stream
-  Major Road



King County

Department of Natural Resources and Parks
Water and Land Resources Division

Produced by: King County DNRP, WLRD, GIS, Visual Communications & Web
0605Whitebase.eps sk