

# **SPECIAL DRAWING AND REGULAR PERMIT HUNTING OPPORTUNITIES**

**On Texas Parks and Wildlife Department  
Hunting Areas 2006-2007**



**September 1, 2006**



This public hunting program is partially funded by the Pittman-Robertson Act,  
Federal Aid in Wildlife Restoration through Texas FA Project W-131-S

# TABLE OF CONTENTS

Introduction .....	iv
How To Use This Brochure and Reminders .....	iv
Important Changes and Other Public Hunting Opportunities .....	v
Public Hunts By Special Permit .....	vi
Prohibited Acts on Public Hunting Lands Offering Hunts by Special or Regular Permit.....	ix
Chart – Listing of Hunts by Area and Type of Permit Required .....	xii
Calendar.....	xiv
<b>Special Permit Hunt Categories</b>	
Archery Alligator .....	1
Alligator .....	1
Archery Deer.....	2
Archery Exotic Only .....	6
Gun Pronghorn; Buck Only.....	6
Gun Deer; Either Sex.....	7
Gun Deer; Antlerless/Spike .....	14
Gun Deer; Management Either Sex.....	19
Private Lands; Management Buck.....	21
Private Lands; Antlerless/Spike .....	22
Exotic Only .....	23
Guided Packages.....	24
Feral Hog .....	26
Javelina .....	27
Spring Turkey .....	28
Youth Only Hunts.....	30
Youth Only Alligator .....	31
Youth Only Gun Deer; Either Sex .....	31
Youth Only Gun Deer; Antlerless/Spike .....	35
Youth Only Deer Management .....	38
Youth Only Javelina .....	38
Youth Only Exotic.....	39
Youth Only Feral Hog.....	39
Youth Only Spring Turkey .....	40
Procedures for Participating in Public Hunts under a Regular Permit on Areas controlled by the Department .....	41
<b>Regular Permit Hunts</b>	
White-winged Dove .....	42
Dove.....	42
Quail .....	42
Squirrel.....	42
Waterfowl, Snipe, Gallinule, Rail, and Woodcock.....	43
State Map – Location of Areas Offering Public Hunting by Special and/or Regular Permit.....	46
<b>Description of Areas open to Public Hunting by Special or Regular Permit</b>	
Abilene State Park.....	47
Alazan Bayou Wildlife Management Area .....	47
Anacua Unit – Las Palomas Wildlife Management Area .....	47
Arroyo Colorado Unit – Las Palomas Wildlife Management Area .....	48
Atlanta State Park.....	48
Baird, Chapote, and Taormina Units – Las Palomas Wildlife Management Area .....	48
Big Bend Ranch State Natural Area .....	48
Big Lake Bottom Wildlife Management Area .....	49
Black Gap Wildlife Management Area .....	49
Brazos Bend State Park.....	49
Walter Buck Wildlife Management Area .....	49
Caprock Canyons State Park.....	50
Chaparral Wildlife Management Area.....	50
Choke Canyon State Park – North Shore Unit .....	50
Colorado Bend State Park .....	50
Cooper Wildlife Management Area .....	51
Copper Breaks State Park.....	51
James E. Daughtrey Wildlife Management Area .....	51

Davis Mountains State Park .....	51
Devil’s River State Natural Area .....	52
Devil’s Sinkhole State Natural Area .....	52
Elephant Mountain Wildlife Management Area.....	52
Enchanted Rock State Natural Area .....	52
Gus Engeling Wildlife Management Area .....	53
Fairfield Lake State Park .....	53
Fort Boggy State Park .....	53
Garner State Park.....	53
Granger Wildlife Management Area .....	54
Guadalupe Delta Wildlife Management Area .....	54
Guadalupe River State Park .....	54
Guadalupe River State Park – North Unit.....	54
Hill Country State Natural Area .....	55
Honey Creek State Natural Area.....	55
Gene Howe Wildlife Management Area .....	55
Huntsville State Park.....	55
Inks Lake/Longhorn Caverns State Parks .....	56
Keechi Creek Wildlife Management Area .....	56
Kerr Wildlife Management Area.....	56
Kickapoo Cavern State Park.....	56
Lake Brownwood State Park.....	57
Lake McClellan Recreation Area .....	57
Lake Mineral Wells State Park .....	57
Lake Bob Sandlin State Park .....	57
Lake Whitney State Park .....	58
Lost Maples State Natural Area.....	58
Mad Island Wildlife Management Area .....	58
Mason Mountain Wildlife Management Area .....	58
Matador Wildlife Management Area .....	59
Matagorda Island Wildlife Management Area.....	59
Pat Mayse Wildlife Management Area.....	60
J.D. Murphree Wildlife Management Area (Big Hill and Salt Bayou Units) .....	60
W. A. (Pat) Murphy Unit – Gene Howe Wildlife Management Area.....	61
Old Sabine Bottom Wildlife Management Area.....	61
Peach Point Wildlife Management Area .....	61
Pedernales Falls State Park Annex .....	62
Pedernales Falls State Park .....	62
Possum Kingdom State Recreation Area.....	62
Resaca de la Palma State Park.....	62
Richland Creek Wildlife Management Area .....	63
Rita Blanca National Grasslands.....	63
San Angelo State Park.....	63
Sea Rim State Park .....	63
Seminole Canyon State Park.....	64
Sierra Diablo Wildlife Management Area.....	64
Somerville State Recreation Area.....	64
Somerville Wildlife Management Area.....	65
South Llano River State Park .....	65
Nannie Stringfellow Wildlife Management Area .....	65
Taylor Lakes Unit – Playa Lakes Wildlife Management Area .....	66
Tyler State Park .....	66
White Oak Creek Wildlife Management Area .....	66
Instructions For Filing Special Permit Application .....	67
Hunter Education.....	68
Application Cards	

## INTRODUCTION

In a continuing effort to provide additional public hunting opportunity on land under its control, Texas Parks and Wildlife Department (TPWD) offers a variety of access permits. Each type of permit is tailored to address specific preferences of sportsmen while assuring proper management of the wildlife resources.

The Department's drawings for hunts by Special Permit will continue generally in the traditional mode employed since 1954. Changes in the program including new application cards, minimum age for applying, species available for hunting, and regulations have been made over the years.

This brochure deals only with the drawings for Special Permits and the hunts by Regular Permit.

Special Permit recipients are selected by drawing. There is a limit on the number of hunters participating in drawn hunts. Hunters may apply in the computer drawing each year for only one of the areas listed in each hunt category. Each adult applicant 17 years of age or older is charged an application fee of \$3.00 except for the Private Lands hunts and Guided Hunt Packages that have a \$10.00 application fee. Successful adult applicants are charged a permit fee. There are no application or permit fees charged for youth participants, ages 8 through 16, for any of the hunts. On Youth Only hunts, the application fee and the permit fee are waived for both the non-hunting adult supervisor and the youth hunter. The application forms for Special Permit hunts are located in the back of this publication.

A Regular Permit may be available for certain small game and waterfowl hunts. Regular permits are issued at the hunt area on a first-come first-served basis; the department reserves the right to limit the number of hunters. A \$15 fee is charged for each Regular Permit issued, however, the Regular Permit fee will be waived for minors (under age 17) hunting under the supervision of an authorized adult who possesses a Regular Permit and for persons possessing an Annual Public Hunting Permit.

A \$48 Annual Public Hunting (APH) Permit provides access to over one million acres of public hunting lands located throughout the state at designated times for various types of hunting and other outdoor recreational activity. A \$12 Limited Public Use (LPU) Permit is also available, which provides access for fishing and recreational use to the same areas at the same times as provided by the APH Permit. A detailed explanation of the APH Permit and the LPU Permit is given on page v of this publication.

Public access for purposes of recreational use of public hunting lands is encouraged. Access for these uses requires either the (1) Annual Public Hunt Permit (APH), or (2) Limited Public Use Permit (LPU). Access is also available without a permit for persons participating in educational programs, management demonstrations, or other scheduled events sponsored or sanctioned by TPWD with written approval. Public access for purposes of recreational use may be restricted during certain times, notably when drawn public hunts are in progress. You are advised to contact the particular area of interest in advance to determine designated times and provisions for public visitation.

## HOW TO USE THIS BROCHURE

**Save this brochure.** It contains valuable information relative to scheduled public hunts by Special or Regular Permit during the period September 1, 2006 through August 31, 2007.

1. Determine what species you desire to hunt.
2. Select potential hunt area(s) and determine the type of permit required (see pages xii and xiii).
3. Go to the appropriate section for Special Permit hunts or Regular Permit hunts and find the species and areas that interest you.
4. Check out the hunt dates that the area is open, bag limits, special conditions, etc.
5. Read closely the "Prohibited Acts on Public Hunting Lands" for rules and regulations in effect on these areas.
6. Read the instructions for completing a Special Permit application and **follow the directions.**

## REMINDERS

The following is a list of some things hunters should do before applying for a hunt or going to the area, and during their stay on the area.

1. Submit your application and required application fees for a Special Permit drawing in time to be received at the Austin TPWD headquarters office prior to the deadline for the concerned hunt category.
2. Put sufficient postage on the envelope and include **only the required application fees** with your application(s) for Special Permit hunt(s).
3. Apply for only one area within a hunt category and use the appropriate card provided for that category.
4. Obtain valid licenses and hunting stamps required to participate in the hunt.
5. Make sure you have in your possession a driver's license or personal identification certification.
6. Bring a garment of daylight fluorescent orange including orange headwear and wear it if required.
7. Report to TPWD personnel at the check station before hunting and check out upon leaving the area.
8. Report to the check station at the designated time for hunts conducted under a Special or Regular Permit.
9. Bring the Special Permit issued to you by TPWD for validation at the area.
10. Bring the equipment (archery or type of firearm and ammunition) required for the hunt.
11. Bring all necessary supplies; none are available on the areas.
12. **Applicants for Drawn Hunts are restricted to hunters 8 years of age or older.** Persons under 17 years of age must be accompanied by a permitted authorized adult 18 years of age or older (parent, guardian, or an adult with written authorization from same).
13. Always handle firearms with caution.
14. Be sure that you meet hunter education requirements if you were born after September 2, 1971 (see page 68).
15. Vaccination of hunting dogs against rabies is required by State Health Department regulations and owners must be able to show documentation of current vaccinations whenever the animal is transported.

**For more information on-line, visit the TPWD Internet site at [www.tpwd.state.tx.us](http://www.tpwd.state.tx.us)  
For information on preference points, status of a submitted application, or drawing results,  
please call 512/389-8221 to access the Public Hunting Program's automated information system.**

# IMPORTANT CHANGES FOR 2006

**Payment of Fees:** Texas Parks and Wildlife Department policy prohibits us from accepting temporary checks for payment of application and permit fees. Please submit your application fees with a permanent check on your bank account, pre-printed with the name, address and phone number, a cashier's check or a money order. You may send one check or money order for all Special Permit applications in a single envelope. Do not include any other types of fees with your application fees for Special Drawing Hunts.

**Off-Highway Vehicle Decal:** As of January 1, 2006, Senate Bill 1311 enacted by the 79th Texas Legislature created the Off-Highway Vehicle Trails and Recreation Area Account which requires a person operating an off-highway vehicle on public land to purchase and display an \$8 off-highway vehicle decal. An **off-highway vehicle** is defined as an all-terrain vehicle (ATV), off-highway motorcycle, or any 4-wheel drive vehicle not registered to be driven on a highway. Off-highway vehicle decals may be purchased by calling 512/389-8917.

ATV operators must abide by all safety regulations and have completed a safety training certification class to use an ATV on public hunting lands and possess a current ATV registration and the off-highway vehicle decal.

The use of ATVs and off-road vehicles on public hunting lands is generally prohibited, except for authorized disabled persons possessing the disabled parking placard or license plate on the vehicle. Possession of the off-highway vehicle decal does not authorize any person to enter public land or use an off-highway vehicle on public land if such entry or use is prohibited. Check the individual hunt descriptions for areas which allow ATV and off-road vehicle use for all hunters.

TTC 502.001(12) – "Motorcycle" means a motor vehicle designed to propel itself with not more than three wheels in contact with the ground. The term does not include a tractor.

## OTHER PUBLIC HUNTING OPPORTUNITIES

### Annual Public Hunting and Limited Public Use Permits

The **\$48 Annual Public Hunting (APH) Permit** offers additional public hunting and outdoor recreational activities on over one million acres of land. The APH Permit allows you to choose from multiple areas to hunt for a variety of legal species. You can select the time and place to hunt and you can utilize the areas as many times as you want. A few areas require an additional drawing for a hunting position. Hunts available under the APH Permit include migratory game birds, quail, turkey, deer, feral hog, and other small game. Legal game and hunting methods vary on different units. You may hunt the species and employ any means or methods as indicated by the legal game box for a specific unit. A listing for each unit is shown in a comprehensive Map Booklet and Public Dove Hunting Area supplement that you receive after purchasing the APH Permit. Primitive campsites are available on many of the areas for use by permit holders. This year there are several Youth Only Postcard hunts available to APH Permit holders.

The APH Permit waives Regular Permit fees for the public hunts by Regular Permit listed on pages 41-43 of this Application Booklet. **Youth under 17 may hunt free** with a special resident hunting license if they are under the supervision of an authorized supervising adult who possesses the required permit.


Those who only wish to utilize public hunting lands for activities such as fishing, camping, hiking, photography, etc., can do so with a **\$12 Limited Public Use (LPU) Permit**. The LPU Permit allows adults 17 and older access to public hunting lands at the same times that access is allowed under the \$48 APH Permit, however it does not allow the permit holder to hunt.

Both permits are valid from September 1 through August 31.

**Either permit** can be purchased anywhere hunting and fishing licenses are sold. You must purchase the permit(s) at a regional TPWD field office (listed in the Texas Parks and Wildlife Outdoor Annual—Hunting and Fishing Regulations) if you wish to receive a map book at the time of purchase, otherwise map books will be mailed to permittees. For your convenience, the map booklets may be viewed on the TPWD Web site.

When purchasing a permit for yourself or another person, you must be able to provide the following information for the concerned individual: name, mailing address (including zip code), social security number, county of residence, sex, height, weight, color of eyes, color of hair, and date of birth.

Visit the Texas Parks and Wildlife Department Internet site at [www.tpwd.state.tx.us](http://www.tpwd.state.tx.us) or call 1-800-792-1112 menu 5 (Wildlife), selection 1 (Wildlife information) for further information.





# PUBLIC HUNTS BY SPECIAL PERMIT

## Applications and Instructions are now found at the back of this booklet

Individuals are drawn to receive a Special Permit by random selection done by computer from a qualified pool of applicants. To enter the drawing for a hunt category and become eligible for a Special Permit, the application **MUST** be completed according to the stated instructions. Follow the instructions carefully in completing your application. If you have any questions, first look at the example shown in the section on filling out an application. If you still have questions, call 1-800-792-1112, menu 5 for assistance. **For information on preference points, status of a submitted application, or drawing results, please call 512/389-8221 to access the Public Hunting Program's automated information system.**

### POINTS TO REMEMBER

A person may apply in each of the HUNT CATEGORIES (examples GDE, GDA, EXO, etc.). However, only **ONE APPLICATION PER PERSON** will be allowed in each HUNT CATEGORY (example GDE: Gun Deer Either Sex). **Important:** You will find that the application cards provided have only one card available for each category to prevent more than one application being submitted for the same category in error by an individual. If **MORE THAN ONE** application is received for the **SAME HUNT CATEGORY (GDE)** with the same individual's name or Social Security Number appearing anywhere on the application cards, **ALL** applicants on the application cards will be **DISQUALIFIED** and the application fees **WILL NOT** be refunded. It does not matter where your name appears on an application card, **THAT IS YOUR APPLICATION** for that hunt category. Even if another person puts your name on their application card or you apply for different areas (Kerr, Chaparral, Garner, etc.) in the **SAME HUNT CATEGORY (example GDE)**, **EVERYONE** on those cards **WILL BE DISQUALIFIED**, and none of the application fees will be refunded.

Most Special Permit hunts are 2-day hunts, which start at noon on the first day and end at noon on the third day. A few Special Permit hunts are of different lengths, such as alligator hunts which are generally for 1 day, some youth only hunts which are 1 1/2 days, and extended period hunts which are 3 to 5 days. Available hunting dates will be assigned to drawn applicants according to the preference of date codes indicated on their application card.

Only the drawn hunters that pay the required Special Permit fees prior to the deadline listed on your notification letter will be issued a permit and allowed access to Special Permit hunt areas while hunts by Special Permit are in progress. **Other than a non-hunting adult assisting a permitted disabled person, no exceptions will be made for family members or other non-permitted guests to accompany the hunter into the hunt area and in some cases even to remain in the campground.**

**NO SUBSTITUTIONS** may be made for the persons listed on applications or on the hunt permits. If your application is drawn and a member of your hunt group cannot take part in the hunt, you **cannot** assign the hunt position to someone else. If possible, please contact the Department to release the position into a possible standby position. The hunt supervisor will determine if the hunt position is to be made available as a standby position to be drawn for at the area at the start of the hunt. The only exception that will be considered is for a non-hunting supervising adult on a Youth Only hunt.

**AGE REQUIREMENTS: No applicant under 8 years of age may apply or participate in a Special Permit hunt. Youth applicants must be 8-16 years of age to apply and participate in Special Permit hunts.** State law requires that each applicant, including minors, **must have their own Social Security Number listed on the application card.** Applicant ages are required for each person on the application card. Applicants without ages will be deleted from the card unless it is the primary applicant, then the entire application will be disqualified. Applicants under 17 years of age must apply as a member of a party and not as a single applicant. Application cards listing a youth applicant must also contain a parent or guardian (18 or older) who will serve as a sponsor. If the application is drawn and permits issued, then youth hunters must be under the direct supervision of the permitted sponsor who will be responsible for their conduct during the hunt. If the youth has successfully completed the Hunter Education Certification, the requirement for direct supervision is relaxed to the extent that the youth is not required to be in the immediate presence of the supervising adult. Failure of the parent or guardian to properly supervise youth hunters will be cause for forfeiture of the permits of both hunters.

**YOUTH ONLY HUNTS: No applicant under 8 years of age may apply or participate in a Special Permit hunt.** There are eight categories offering hunts for supervised youth (less than 17 years of age) only. During these hunts, only the youth

8-16 years of age will be allowed to hunt. The youth must be supervised by a non-hunting adult (18 years of age or older) who was listed on the application and who possesses a valid hunting license. An adult may supervise multiple youths, however, a youth may not have more than one adult supervisor. **The supervising adult should be shown as the first name on the application card as the primary contact.** Youth applicants should appear as other group members. State law requires a valid Social Security Number for all persons listed on the application card. In the past the Department has issued alternate Social Security Numbers by request; this practice is no longer legal. Those alternate numbers will no longer be valid. The application fee and the hunt permit fee are waived for all participants in youth only hunts.

**PROVISIONS FOR DRAWN DISABLED PERSONS:** The Department will make appropriate provisions to allow drawn disabled persons to participate in public hunts. Drawn disabled persons, upon their request, will be assigned to an easily accessible hunt compartment or blind. It is recommended that persons having a significant disability or special needs inform hunt area staff several days in advance of their drawn hunt so that prior arrangements can be made. A disabled person is a person who possesses a placard, license plate, or other documentation issued to that person by the State of Texas under the provisions of Transportation Code, Chapter 681. A non-hunting adult, who is not required to possess an access permit, may assist a disabled person during their hunt.

**FEES:** Each applicant 17 years of age or older must submit **non-refundable** application fees along with each application in the drawing hunt categories (except for the six youth only categories which require no application fee). The adult application fee is \$3 (except for Private Lands hunts and guided hunt packages that have a \$10 adult application fee). Application fees must be submitted with the application or the application will not be entered into the drawing. The permit fee for each Special Permit hunt category is indicated in the application schedule. If your application is drawn, you will be notified by mail to submit your permit fees at that time. The Special Permit will be issued when the department receives the special permit fee at the Austin office by the deadline specified in the notification. Failure to pay the permit fee(s) by the stated deadline constitutes a refusal of the Special Permit. Once permits are issued, there will be **no** refund of permit fees unless the department cancels the hunt. The deadline for application fees is 5:00 p.m. on the date listed in the heading of each category. **The fees must physically be in the Austin headquarters building by 5:00 p.m. on the established deadline date.** Late applications will be disqualified and application fees will not be refunded. There is no after hours drop-off available at the Austin office.

**MEANS AND METHODS:** Unless otherwise restricted for a specific hunt area listed in the hunt schedule, the legal means of taking a species during these public hunts will be as established by statewide hunting regulations. For example, most of the hunts listed within the Gun Deer Either-Sex and Gun Deer Antlerless/Spike hunt categories allow the use of legal archery equipment and crossbows, as well as centerfire firearms, shotguns, and muzzleloading firearms of at least .45 caliber to take deer. However, some hunts have **SPECIAL RESTRICTIONS**, which further limit the legal means such as “archery only,” “shotguns with rifled slugs and archery only,” “firearms restricted to muzzleloaders and shotguns only.” Applicants should keep these **SPECIAL RESTRICTIONS** in mind when selecting a hunt area. **Drawn hunters must obtain a valid hunting license and hunting stamps required to participate in the hunt.**

**HUNT METHOD:** The hunt method for each hunt area listed within the hunt schedule is shown as either “by assigned blind,” “by compartment” or “guided.” **“By assigned blind”** means that the hunter may hunt only from a constructed blind or elevated stand at a specific assigned location. Hunters may be transported to and from the assigned blind by area staff or they may be required to use their personal vehicle. **“By compartment”** means that the hunter is allowed to move around and hunt within an assigned compartment (area) having easily recognizable boundaries defined by fences, roads, streams, or other geographic features. Hunters generally use their personal vehicle to travel to and from the compartment. A compartment may or may not contain constructed blinds or elevated stands. Hunters may bring their own portable stands for use within the assigned compartment. Generally, all members of a group will be assigned to a single compartment and allowed to hunt together. Persons from different groups will not be assigned to hunt in the same compartment unless the combining of groups is acceptable to each person. **“Guided”** means a professional guide who is familiar with the area and the species being hunted will assist the hunter.

**BAG LIMIT/CANCELLATION OF HUNTS:** The listing of additional species such as exotics and feral hogs does not guarantee that these species will be present on all sections of the hunt area. The listing only allows for the take of those species if encountered during the hunt. Texas Parks and Wildlife Department retains the right to cancel permits, alter bag limits, or terminate a hunt at any time there is a danger to wildlife resources, the public, or facilities. If the department cancels a hunt, paid permit fees will be refunded and the preference point status of only those permittees who are in attendance will be reinstated. Hunters notified of a hunt cancellation by department staff will also qualify for a refund of paid permit fees and reinstatement of preference points.

**PERMITS AVAILABLE – NUMBER OF APPLICANTS TO BE DRAWN:** The “PERMITS AVAILABLE” shown for each hunt area by hunt category within the application schedule is the **projected** total number of applicants to be awarded hunting permits for the aggregate of all hunt periods and is an estimate. The projected number of applicants to be selected in the computer drawing for a hunt **may be revised** between the time this publication was printed and the time of the drawing. The number of applicants selected in the computer drawing will be **approximately equal for each hunt period** for a certain hunt area within the hunt category, but may vary slightly as a consequence of the number of applicants listed on the last application card drawn for each hunt period. Also, **the number of hunters desired for each hunt period may be increased or decreased** to address significant changes in population levels, harvest quotas, site conditions, or other relevant factors. **Except in extreme situations, all persons appearing for the hunt who were issued a permit through the computer drawings will be permitted to participate.**

**STANDBY HUNTERS:** In order to more fully utilize available public hunting opportunity, a program utilizing “standby” hunters is implemented during most hunts conducted by Special Permit. **TPWD headquarters cannot provide advance information concerning the anticipated availability of standby hunt positions.** The hunt managers are the final authority in determining the availability of standby positions. Hunt positions are reserved for any drawn hunter having paid the Special Permit fee for a specific hunt period unless the drawn hunter personally advises the Department to release the position in advance of the start of the hunt. Under the Standby Hunter program, a prospective hunter must appear in person prior to the start of the hunt period (**10:00 a.m.**) to have a chance to fill an available vacant hunting position. In the event more standby applicants are present than standby positions are available, standby hunters will be selected by a drawing at the area. The application fee is waived for standby applicants. Selected standby applicants upon payment of the permit fee will be issued a Special Permit and will be allowed to join the other hunters drawn for that hunt period. Participation in the standby hunter program will NOT affect your preference points in any hunt category. **IMPORTANT: The drawings will be at 11:00 a.m. on the first day of the hunt period, however prospective standby hunters are advised to appear at 10:00 a.m. to complete the application process prior to the drawing. Contact the hunt area prior to a scheduled hunt for more details about the standby hunt process for that area.**

**PREFERENCE POINT SYSTEM (PPS) OF SELECTING APPLICANTS:** The PPS gives previously unsuccessful applicants an increased chance of selection, however, the PPS does not guarantee eventual computer selection for any applicant. Applicants who enter each year will have an increased probability of being drawn as compared to first time applicants or persons previously selected; however, due to the luck of the draw, it is possible for a first time applicant with no preference points to be selected. Applicants not selected in the computer drawings will be credited with a preference point in that hunt category. Non-selected applicants earn a preference point for each category of hunt for which they applied but were not selected. Preference points are accrued by hunt category and increase during successive years of non-selection. Accrued preference points are not transferable from one individual to another or from one hunt category to another. All accrued preference points for a particular hunt category will apply toward the area for which current application is made. **No preference points will be awarded for disqualified applications. For information on preference points, please call 512/389-8221 to access the Public Hunting Program’s automated information system.**

When a person is drawn, that person loses accrued preference points for only the category in which they were selected.

In the event multiple individuals choose to apply to hunt as a group, preference point status in the drawing will be assigned to the group application rather than for each individual group member. Group applications will have preference points determined by averaging the points of individual group members and rounding the figure down to a whole number. When a group application is not selected, individual applicants lose their group status and each person resumes their own preference point rating in the computer files.



# PROHIBITED ACTS ON PUBLIC HUNTING LANDS OFFERING HUNTS BY SPECIAL OR REGULAR PERMIT

Unless an exception is provided for a specific area, activity or time period, a person entering or attempting to take wildlife resources on any of the Public Hunting Lands listed in this publication commits an offense if that person:

## General Access to the Units

- enters or exits the area at any location other than an **authorized entry or exit location**;
- fails to **check in and out** at the check station as required when participating in hunts by Special or Regular permit;
- fails to **possess the required permit**, except as **exempted** for: **a)** persons hunting waterfowl in the designated marsh unit of Matagorda Island WMA; **b)** non hunting adult who is directly assisting a permitted disabled person;

## General Conduct

- fails to **abide** by all applicable statutes and regulations.
- fails to **comply with conditions** of the permit or rules listed in this publication, contained within informational leaflets, posted at the area, or conveyed by directives of departmental personnel;
- harasses, molests, or otherwise **interferes with** anyone lawfully engaged in hunting or fishing activities;
- is under the influence of **alcohol** or consumes an alcoholic beverage while engaged in hunting activities, or publicly consumes or displays an alcoholic beverage;
- fails to deposit refuse in a designated **trash** container or fails to remove it from the area;
- disturbs or **removes** plants, rocks, artifacts, or other objects, except as authorized by the department;
- writes on, scratches, or otherwise **defaces** natural features, signs, buildings, or other structures;
- **conducts business concessions**; sells, buys, rents, leases, or peddles goods, merchandise, or services to the public unless specifically authorized in writing by the executive director;

## Hunter Orange

- fails to visibly wear a minimum of 400 square inches of daylight **fluorescent orange** material with 144 square inches appearing on both the chest and back and daylight fluorescent orange headwear while within the hunt area during daylight hours when hunting with firearms is permitted, except as **exempted** for: **a)** persons hunting turkey, migratory birds, alligators, or desert bighorn sheep; **b)** persons within the enclosed passenger compartment of a motor vehicle; **c)** persons within a designated campground, designated vehicle parking area, designated boat launching facility, or departmental check station;

## Vehicles, Airboats and Horses

- hunts or attempts to **hunt** any wildlife resource **from a motor vehicle** or motor driven land conveyance;  
**Exception:** It is lawful for disabled persons who are in

- possession of a state issued disabled parking placard or license plate to drive directly to the hunt area and hunt from a stationary motor vehicle or motor driven land conveyance provided the hunting is not conducted on a designated road and the engine is not running;
- operates a vehicle anywhere other than on a **designated road** and does not qualify as a disabled person;
- **parks** a vehicle anywhere except in an authorized parking area when designated;
- operates an all-terrain vehicle (**ATV**) or off-road vehicle (**ORV**) on Public Hunting Lands and is neither a disabled person (displaying handicapped license plate or placard), nor is directly assisting a disabled person; except as authorized by the department for specific areas and time periods.
- uses an **airboat** within the boundaries of Public Hunting Lands, except as authorized by the by order of the Executive Director for specific areas and time periods;
- uses a **horse, mule, burro**, or any type of riding stock or pack animal other than as provided for specific areas and times;
- enters a unit of public hunting lands with an equine unless that person has in their immediate possession, a completed VS Form 10-11 (Texas Animal Health Commission) showing that the equine has a negative **Coggin's** test within the previous 12 months. The documentation shall be made available for inspection upon the request of any TPWD employee acting within the scope of official duties.

## Camping

- **cams** or builds a fire anywhere other than in a designated campsite;

## Dogs

- uses a dog to **hunt** any bird or animal, except squirrels, rabbits, hares, and game birds (other than turkey);
- fails to keep all dogs **confined** or **leashed** while within a designated campsite;

## Trapping and Baiting

- uses a **trap, snare, or dead fall**, except handheld snares for taking alligators;
- uses **recorded or electric calling devices** to take wildlife resources other than predatory animals, furbearing animals, or waterfowl during any Special Conservation Season.
- **baits** wildlife through the placement of salt, mineral, grain, sugar-based products, or other food substance used as an attractant, except as authorized by the department for specific hunts (the use of scent lures simulating animal odors is not considered baiting);

*continued on the next page*

## PROHIBITED ACTS ON PUBLIC HUNTING LANDS, continued

Unless an exception is provided for a specific area, activity or time period, a person entering or attempting to take wildlife resources on any of the Public Hunting Lands listed in this publication commits an offense if that person:

### Tagging of Game

- possesses the carcass of a **turkey** without having attached thereto a properly completed hunting license tag,
- fails to immediately transport the carcass of a white-tailed or mule deer harvested under authority of a Special Permit by the most direct route to the designated hunter check station to be tagged with a **TPWD Special Drawn Legal Deer Tag**;
- removes a deer, exotic mammal, feral hog, javelina, pronghorn antelope, desert bighorn sheep, turkey, or alligator taken under Special or Regular Permit from a Wildlife Management Area without attachment of a tag issued by the department if applicable;

### Legal Means and Methods

- **enters** Public Hunting Lands with a firearm, archery equipment, or any other device for taking wildlife resources, except as permitted by regulations;
- possesses a firearm during **archery only hunts** conducted by Special Permit;
- uses or **displays a firearm** or other device in an obviously unsafe or threatening manner;
- possesses a **loaded firearm** in or on a vehicle, or within a designated campsite, parking area, launching facility, or check station, except as provided for a disabled person to hunt from a motor vehicle;

Notice: A **loaded firearm** is defined as a firearm containing a live round of ammunition within the chamber and/or the magazine, or if muzzleloading, one which has a cap on the nipple or a priming charge in the pan.

- uses any firearm utilizing **rimfire** ammunition or a muzzleloader of less than .45 caliber in taking or shooting deer, exotic mammals (other than feral hog), or pronghorn antelope;
- uses or possesses a firearm other than a **muzzleloading firearm** when participating in a hunt where firearms are designated as being restricted to muzzleloaders only;
- possesses or uses **buckshot** on Public Hunting Lands, except as authorized by the department for specific hunts;
- takes a **game bird** with a rifle or a handgun;
- possesses shotgun shells containing slugs, a rifle, or a handgun while engaged in hunts conducted exclusively for **game birds** and rabbits and hares;
- hunts with **archery equipment** which does not comply with legal specifications as provided in the Texas Outdoor Annual (Hunting Guide); or
- fails to comply with the requirement for possessing and using only **non-toxic shot** while hunting waterfowl;

**Concealed Handgun Notice:** The prohibited acts and other public hunting regulations do not in any way restrict a person having a concealed handgun license from possessing a concealed handgun on public hunting lands in strict accordance with the concealed handgun laws.

These hunting opportunities are made available for the use and enjoyment of all sportsmen. Remember that you are sharing these public hunting lands with others; show them the respect and consideration that you would like to receive. Practice good sportsmanship with regard for the conservation of your wildlife resources.

For information concerning your preference points, application status, or drawing results, please call 512/389-8221 to access the Public Hunting Program's automated information system.

TPWD welcomes your comments and suggestions for improving the Public Hunting Program. Direct them to the Public Hunt Program, Texas Parks and Wildlife Department, 4200 Smith School Road, Austin, Texas 78744 or call toll-free 1-800-792-1112 from the menu select 5 for Wildlife Information then 1 for Public Hunting Information.

This brochure is distributed free of charge and is available upon request from the Austin headquarters (address and phone number listed above) and TPWD field offices. The Public Hunting Drawing Information is available on our Web site: [www.tpwd.state.tx.us](http://www.tpwd.state.tx.us).

Thank you for your cooperation. Have a safe and enjoyable hunting experience.



### YOU CAN HELP STOP HUNGER IN ITS TRACKS!

*Donate your venison to help fight hunger.*

Nearly 13% of all Texas households and 32% of all Texas children under age 12 suffer from malnutrition or outright hunger.

Last season, Texas hunters donated over 119,000 pounds of venison to shelters and food pantries across the state of Texas in the fight against hunger.

**SHOOT THE LIMIT.  
DONATE YOUR DEER!**

**FOR MORE INFO: 1-800-992-9767**

# FEDERAL AID IN WILDLIFE RESTORATION

## *Hunters, the First Conservationists, Supporting Wildlife Restoration*

A 1995 survey of Texas hunters found that few hunters knew how wildlife resource management and increased hunting opportunities are supported in Texas even though they are the ones who pay the bills! Hunters financially support most of the wildlife conservation programs of Texas Parks and Wildlife through hunting license fees, stamp fees, and through a federal excise tax on hunting equipment. Manufacturers of firearms, ammunition and archery equipment collect a 10-11 percent excise tax which is paid by hunters and shooting sports enthusiasts to support wildlife restoration through slightly higher retail prices. The distribution of these funds to the 50 states and territories is through the Wildlife Restoration program, also known as the Pittman-Robertson or P-R Act. In 2006, the Wildlife Restoration program will provide Texas with approximately \$10.8 million to fund up to 75 percent of the costs for a number of wildlife projects. These projects include the operation of 51 wildlife management areas, wildlife population surveys, technical guidance for private landowners, habitat restoration, hunter education, and wildlife research.

This user pay/user benefit program will mark its 69th anniversary in 2006 by continuing its successful role in wildlife resource stewardship. The program has funded much of the work responsible for returning wildlife to its present abundance in Texas and for educating hunters in the safe, ethical practices of their sport. As envisioned in 1937, this vital 69-year-old success story continues its preeminent role of benefitting hunters and non-hunters alike who enjoy rich wildlife diversity and quality outdoor experiences. So, next time you're asked who pays for managing wildlife resources in Texas, remember it is the hunters and shooting sports enthusiasts. Projects funded through Federal Aid in Wildlife Restoration acknowledge the sportsmen and women with the symbol shown below.



#### NOTICE

Texas Parks and Wildlife Department receives federal financial assistance from the U.S. Fish and Wildlife Service. Under Title VI of the Civil Rights Act of 1964, Section 504 of the Rehabilitation Act of 1973, Title II of the Americans with Disabilities Act of 1990, the Age Discrimination Act of 1975, and Title IX of the Education Amendments of 1972, the U.S. Department of the Interior and its bureaus prohibit discrimination on the basis of race, color, national origin, age, disability or sex (in educational programs). If you believe that you have been discriminated against in any Texas Parks and Wildlife Department program, activity, or facility, or if you desire further information, please call or write: The U.S. Fish and Wildlife Service, Office for Diversity and Civil Rights Programs - External Programs, 4040 N. Fairfax Drive, Webb 300, Arlington, VA 22203, (703) 358-1724.

# 2006-2007 PUBLIC HUNTS BY SPECIAL PERMIT

2006-2007 PUBLIC HUNTS BY SPECIAL PERMIT																					
SPECIAL PERMIT (DRAWN) HUNT CATEGORIES																					
NAME OF HUNT AREAS	AAL	ALE	ADE	GAE	GDE	GDA	GDM	EXO	AEX	GFH	GJE	GTS	YAL	YDE	YDA	YDM	YJE	YEX	YFH	YTS	
Abilene					S																
Alazan Bayou WMA						S				S					S						
Arroyo Colorado														S	S						
Atlanta						S															
Big Bend Ranch					S						S										
Big Lake Bottom WMA			S			S															
Black Gap WMA			S		S						S					S					
Brazos Bend					S																
Walter Buck WMA			S			S						S		S	S						S
Caprock Canyons					S			S													
Chaparral WMA			S		S		S				S			S		S					
C. Canyon-North Shore					S									S							
Colorado Bend					S									S							
Cooper WMA						S									S						
Copper Breaks						S															
Daughtrey WMA			S		S		S					S		S		S					S
Davis Mountain											S										
Devils River								S													
Devils Sinkhole			S		S																
Elephant Mountain WMA			S		S						S			S							
Enchanted Rock					S																
Engeling WMA			S		S		S					S		S	S						
Fairfield Lake					S																
Fort Boggy			S		S					S											
Garner						S		S							S				S		
Granger WMA			S				S					S									
Guadalupe Delta		S																			
Guadalupe River					S																
Guadalupe River-North			S		S																S
Hill Country			S		S																
Honey Creek					S									S							
Gene Howe WMA			S		S					S				S							S
Huntsville					S									S							
Inks Lake/Longhorn Cavern					S									S							
Keechi Creek WMA					S					S				S						S	
Kerr WMA					S		S		S					S		S					
Kickapoo Caverns			S		S									S							
Lake Brownwood			S		S									S							
Lake McClellan														S		S					

# 2006-2007 PUBLIC HUNTS BY SPECIAL PERMIT

2006-2007 PUBLIC HUNTS BY SPECIAL PERMIT																					
SPECIAL PERMIT (DRAWN) HUNT CATEGORIES																					
NAME OF HUNT AREAS	AAL	ALE	ADE	GAE	GDE	GDA	GDM	EXO	AEX	GFH	GJE	GTS	YAL	YDE	YDA	YDM	YJE	YEX	YFH	YTS	
Lake Mineral Wells						S															
Lake Bob Sandlin						S															
Lake Whitney						S															
Lost Maples					S																
Mad Island WMA	S	S			S					S				S					S		
Mason Mountain WMA			S		S		S														
Matador WMA		S			S		S							S					S		S
Matagorda Island					S									S							
Pat Mayse WMA					S							S		S							
J.D. Murphree WMA	S	S											S								
W.A. (Pat) Murphy														S							
Old Sabine Bottom WMA					S									S							
Peach Point WMA					S					S										S	
Pedernales Falls					S		S														
Pedernales Falls Annex					S																
Possum Kingdom																					
Resca De La Palma														S							
Richland Creek WMA		S			S		S							S							
Rita Blanca				S																	
San Angelo				S			S														
Sea Rim														S							
Seminole Canyon					S																
Sierra Diablo WMA					S																
Somerville SRA		S					S														
Somerville WMA					S					S											
South Llano River							S														
Nannie Stringfellow WMA			S																		
Taylor Lakes-PLWMA		S																			
Tyler SP																					
White Oak Creek WMA					S															S	

See pages 24 and 25 for information on guided hunts.

- |                                       |                            |  |
|---------------------------------------|----------------------------|--|
| AAL = Archery Alligator               | EXO = Exotic Only          | YDE = Youth Only Gun Deer; Either Sex        |
| ALE = Alligator                       | AEX = Archery Exotic Only  | YDA = Youth Only Gun Deer; Antlerless/Spike  |
| ADE = Archery Deer                    | GFH = Feral Hog            | YJE = Youth Only Javelina                    |
| GAE = Gun Pronghorn; Buck Only        | GJE = Javelina             | YFH = Youth Only Feral Hog                   |
| GDE = Gun Deer; Either Sex            | GTS = Spring Turkey        | YTS = Youth Only Spring Turkey               |
| GDA = Gun Deer; Antlerless/Spike      | YEX = Youth Only Exotic    | YDM = Youth Only Deer Management; Either Sex |
| GDM = Gun Deer; Management Either Sex | YAL = Youth Only Alligator |  |



# 2006 CALENDAR

# 2007 CALENDAR

SUN	MON	TUE	WED	THU	FRI	SAT
<u>JAN</u>						
1	2	3	4	5	6	7
8	9	10	11	12	13	14
15	16	17	18	19	20	21
22	23	24	25	26	27	28
29	30	31				
<u>FEB</u>						
5	6	7	1	2	3	4
12	13	14	8	9	10	11
19	20	21	15	16	17	18
26	27	28	22	23	24	25
<u>MAR</u>						
5	6	7	1	2	3	4
12	13	14	8	9	10	11
19	20	21	15	16	17	18
26	27	28	22	23	24	25
<u>APR</u>						
2	3	4	5	6	7	8
9	10	11	12	13	14	15
16	17	18	19	20	21	22
23	24	25	26	27	28	29
30						
<u>MAY</u>						
1	2	3	4	5	6	
7	8	9	10	11	12	13
14	15	16	17	18	19	20
21	22	23	24	25	26	27
28	29	30	31			
<u>JUN</u>						
4	5	6	7	8	9	10
11	12	13	14	15	16	17
18	19	20	21	22	23	24
25	26	27	28	29	30	

SUN	MON	TUE	WED	THU	FRI	SAT
<u>JUL</u>						
2	3	4	5	6	7	8
9	10	11	12	13	14	15
16	17	18	19	20	21	22
23	24	25	26	27	28	29
30	31					
<u>AUG</u>						
6	7	1	2	3	4	5
13	14	15	9	10	11	12
20	21	22	16	17	18	19
27	28	29	23	24	25	26
<u>SEP</u>						
3	4	5	6	7	8	9
10	11	12	13	14	15	16
17	18	19	20	21	22	23
24	25	26	27	28	29	30
<u>OCT</u>						
1	2	3	4	5	6	7
8	9	10	11	12	13	14
15	16	17	18	19	20	21
22	23	24	25	26	27	28
29	30	31				
<u>NOV</u>						
5	6	7	1	2	3	4
12	13	14	8	9	10	11
19	20	21	15	16	17	18
26	27	28	22	23	24	25
<u>DEC</u>						
3	4	5	6	7	8	9
10	11	12	13	14	15	16
17	18	19	20	21	22	23
24	25	26	27	28	29	30
31						

SUN	MON	TUE	WED	THU	FRI	SAT
<u>JAN</u>						
7	1	2	3	4	5	6
14	8	9	10	11	12	13
21	15	16	17	18	19	20
28	22	23	24	25	26	27
	29	30	31			
<u>FEB</u>						
4	5	6	7	1	2	3
11	12	13	14	8	9	10
18	19	20	21	15	16	17
25	26	27	28	22	23	24
<u>MAR</u>						
4	5	6	7	1	2	3
11	12	13	14	8	9	10
18	19	20	21	15	16	17
25	26	27	28	22	23	24
31						
<u>APR</u>						
1	2	3	4	5	6	7
8	9	10	11	12	13	14
15	16	17	18	19	20	21
22	23	24	25	26	27	28
29	30					
<u>MAY</u>						
6	7	1	2	3	4	5
13	14	15	9	10	11	12
20	21	22	16	17	18	19
27	28	29	23	24	25	26
<u>JUN</u>						
3	4	5	6	7	8	9
10	11	12	13	14	15	16
17	18	19	20	21	22	23
24	25	26	27	28	29	30

SUN	MON	TUE	WED	THU	FRI	SAT
<u>JUL</u>						
1	2	3	4	5	6	7
8	9	10	11	12	13	14
15	16	17	18	19	20	21
22	23	24	25	26	27	28
29	30	31				
<u>AUG</u>						
5	6	7	1	2	3	4
12	13	14	8	9	10	11
19	20	21	15	16	17	18
26	27	28	22	23	24	25
<u>SEP</u>						
2	3	4	5	6	7	8
9	10	11	12	13	14	15
16	17	18	19	20	21	22
23	24	25	26	27	28	29
30						
<u>OCT</u>						
7	1	2	3	4	5	6
14	8	9	10	11	12	13
21	15	16	17	18	19	20
28	22	23	24	25	26	27
	29	30	31			
<u>NOV</u>						
4	5	6	7	1	2	3
11	12	13	14	8	9	10
18	19	20	21	15	16	17
25	26	27	28	22	23	24
<u>DEC</u>						
2	3	4	5	6	7	8
9	10	11	12	13	14	15
16	17	18	19	20	21	22
23	24	25	26	27	28	29
30	31					

# SPECIAL PERMIT HUNT CATEGORIES

## ARCHERY ALLIGATOR (HUNT CATEGORY CODE: AAL)

**Application Fee:** \$3.00/ Adult Applicant    **Application Deadline:** August 2, 2006

**Permit Fee:** \$125 per Adult Hunter

(Applications limited to no more than three (3) persons on a card)

**Note:** Due to the early deadline date, applications may also be obtained during July in a separate publication available upon request from the Austin office or on the Web site [www.tpwd.state.tx.us](http://www.tpwd.state.tx.us). Successful hunters who opt to have their alligator tagged for commercial sale will be assessed an additional \$120 tagging fee.

### MAD ISLAND (Area Code: MD)

**BAG AND POSSESSION LIMITS:** Up to two alligators per hunter, only one over 6 feet.

**HUNT METHOD:** Archery only. By compartment.

**PERMITS AVAILABLE:** 15

**LAST YEAR:** 172 applicants for 16 permits  
Hunter success - 64 percent

HUNT SCHEDULE	
HUNT DATE CODE	DATES
01 AA	Sept. 15-17 Any above

### MURPHREE – BIG HILL UNIT (Area Code: MU)

**BAG AND POSSESSION LIMITS:** Up to two alligators per hunter.

**HUNT METHOD:** Archery only. No baiting.

**PERMITS AVAILABLE:** 30

**LAST YEAR:** 320 applicants for 30 permits  
Hunter success - 84 percent

HUNT SCHEDULE	
HUNT DATE CODE	DATES
01 AA	Sept. 10-12 Any above

## ALLIGATOR (HUNT CATEGORY CODE: ALE)

**Application Fee:** \$3.00/ Adult Applicant    **Application Deadline:** August 2, 2006

**Permit Fee:** \$75 per Adult Hunter (except \$125 for designated extended hunt)

(Applications limited to no more than three (3) persons on a card)

**Note:** Due to the early deadline date, applications may also be obtained during July in a separate publication available upon request from the Austin office or on the Web site [www.tpwd.state.tx.us](http://www.tpwd.state.tx.us). Successful hunters who opt to have their alligator tagged for commercial sale will be assessed an additional \$120 tagging fee.

### GUADALUPE DELTA (Area Code: GU)

**NOTICE:** This extended hunt period will have a \$125 permit fee.

**BAG AND POSSESSION LIMITS:** One alligator per hunter.

**HUNT METHOD:** By compartment.

**PERMITS AVAILABLE:** 10

**LAST YEAR:** 277 applicants for 11 permits  
Hunter success - 62 percent

HUNT SCHEDULE	
HUNT DATE CODE	DATES
01 AA	Sept. 15-17 Any above

## ALLIGATOR (HUNT CATEGORY CODE: ALE)

### MAD ISLAND (Area Code: MD)

**NOTICE:** This extended hunt period will have a \$125 permit fee.

**BAG AND POSSESSION LIMITS:** One alligator per hunter.

**HUNT METHOD:** By compartment.

**PERMITS AVAILABLE:** 15

**LAST YEAR:** 100 applicants for 15 permits

Hunter success - 60 percent

HUNT SCHEDULE	
HUNT DATE CODE	DATES
01 AA	Sept. 22-24 Any above

### MURPHREE – BIG HILL UNIT (Area Code: MU)

**BAG AND POSSESSION LIMITS:** One alligator per hunter.

**HUNT METHOD:** By compartment.

**PERMITS AVAILABLE:** 91

**LAST YEAR:** 288 applicants for 102 permits

Hunter success - 49 percent

HUNT SCHEDULE	
HUNT DATE CODE	DATES
01	Sept. 13-14
02	Sept. 19-20
03	Sept. 25-26
04	Sept. 27-28
AA	Any above

## ARCHERY DEER (HUNT CATEGORY CODE: ADE)

**Application Fee:** \$3.00/ Adult Applicant **Application Deadline:** August 17, 2006

**Permit Fee:** \$75 per Adult Hunter (except \$125 for designated extended hunt). Archery Stamp fee (Type 135) is required for these hunts.

### BIG LAKE BOTTOM (Area Code: BL)

**NOTICE:** These extended hunt periods will have a \$125 permit fee.

**BAG AND POSSESSION LIMITS:** One white-tailed deer (buck only) and unlimited feral hogs.

**HUNT METHOD:** By compartment. **Baiting is allowed.** It is recommended that hunters bring ATVs or ORVs if possible.

**PERMITS AVAILABLE:** 70

**LAST YEAR:** 30 applicants for 35 permits

Hunter success - 0 percent

HUNT SCHEDULE	
HUNT DATE CODE	DATES
01	Oct. 7-11
02	Oct. 23-27
AA	Any above

### BLACK GAP (Area Code: BG)

**NOTICE:** These extended hunt periods will have a \$125 permit fee.

**BAG AND POSSESSION LIMITS:** One mule deer or white-tailed deer (buck only), one javelina (either sex), unlimited feral hogs and coyotes.

**HUNT METHOD:** By compartment.

**PERMITS AVAILABLE:** 36

**LAST YEAR:** 109 applicants for 36 permits

Hunter success - 20 percent

HUNT SCHEDULE	
HUNT DATE CODE	DATES
01	Oct. 16-20
02	Oct. 23-27
AA	Any above

### WALTER BUCK (Area Code: WB)

**BAG AND POSSESSION LIMITS:** One white-tailed deer (either sex, buck must be a spike, or have a main beam spread equal to or wider than the ear tips), unlimited exotics, feral hogs, and feral Spanish goats.

**HUNT METHOD:** By assigned blinds or compartment. Vehicles with high clearance preferred. **Baiting allowed with deer protein pellets only.**

**PERMITS AVAILABLE:** 30

**LAST YEAR:** 325 applicants for 20 permits

Hunter success - 31 percent

HUNT SCHEDULE	
HUNT DATE CODE	DATES
01	Oct. 16-18
02	Oct. 23-25
AA	Any above

## ARCHERY DEER (HUNT CATEGORY CODE: ADE)

### CHAPARRAL (Area Code: CP)

**NOTICE:** These extended hunts will have a \$125 permit fee.

**BAG AND POSSESSION LIMITS:** Two white-tailed buck deer (**Hunt period 01:** bucks must have 7 or less antler points. **Hunt period 02:** one buck with main beam spread equal to or wider than the ear tips and one buck with 7 or less antler points) and unlimited feral hogs and coyotes. For information, questions, or comments contact the area at (830/676-3413) or by e-mail at cwma@grandriver.net.

**HUNT METHOD:** By compartment. Hunters may bring portable blinds for their own use.

**PERMITS AVAILABLE:** 100

**LAST YEAR:** 727 applicants for 75 permits  
Hunter success - 0 percent

HUNT SCHEDULE	
HUNT DATE CODE	DATES
01	Oct. 13-17
02	Dec. 11-15
AA	Any above

### JAMES DAUGHTREY (Area Code: JD)

**NOTICE:** This extended hunt period will have a \$125 permit fee.

**BAG AND POSSESSION LIMITS:** Two white-tailed buck deer (one buck must have a main beam spread equal to or wider than the ear tips and one buck must have 7 or less antler points), one javelina (either sex), unlimited feral hogs and coyotes.

**HUNT METHOD:** By compartment. Some permanent blinds are available or hunters may bring portable blinds.

**PERMITS AVAILABLE:** 25

**LAST YEAR:** 624 applicants for 25 permits  
Hunter success - 39 percent

HUNT SCHEDULE	
HUNT DATE CODE	DATES
01	Oct. 23-27
AA	Any above

### DEVIL'S SINKHOLE (Area Code: DH)

**NOTICE:** This extended hunt period will have a \$125 permit fee.

**BAG AND POSSESSION LIMITS:** Two white-tailed deer (either sex, no more than one buck) and unlimited feral hogs and exotic mammals.

**HUNT METHOD:** By compartment. Vehicles with high clearance or 4-wheel drive are preferred. No ATVs allowed.

**PERMITS AVAILABLE:** 20

**LAST YEAR:** 124 applicants for 20 permits  
Hunter success - 40 percent

HUNT SCHEDULE	
HUNT DATE CODE	DATES
01	Oct. 23-27
AA	Any above

### ELEPHANT MOUNTAIN (Area Code: EL)

**NOTICE:** These extended hunt periods will have a \$125 permit fee.

**BAG AND POSSESSION LIMITS:** One white-tailed or mule deer (buck only), unlimited feral hogs and coyotes, and one elk (either sex).

**HUNT METHOD:** By assigned compartment.

**PERMITS AVAILABLE:** 20

**LAST YEAR:** 71 applicants for 20 permits  
Hunter success - 33 percent

HUNT SCHEDULE	
HUNT DATE CODE	DATES
01	Oct. 16-20
02	Oct. 23-27
AA	Any above

### GUS ENGELING (Area Code: EN)

**NOTICE:** These extended hunt periods will have a \$125 permit fee.

**BAG AND POSSESSION LIMITS:** Two white-tailed deer (either sex, bucks must have at least one unbranched antler or a main beam spread equal to or wider than the ear tips; if two bucks are harvested, then only one may have a main beam spread equal to or wider than the ear tips) and unlimited feral hogs. For more information, questions, or comments call the Area at (903/928-2251).

**HUNT METHOD:** By compartment. **Baiting is allowed.**

**PERMITS AVAILABLE:** 180

**LAST YEAR:** 81 applicants for 180 permits  
Hunter success - 12 percent

HUNT SCHEDULE	
HUNT DATE CODE	DATES
01	Oct. 17-21
02	Nov. 4-8
AA	Any above

## ARCHERY DEER (HUNT CATEGORY CODE: ADE)

### FORT BOGGY (Area Code: FB)

**BAG AND POSSESSION LIMITS:** Two white-tailed deer (either sex), unlimited feral hogs and coyotes.

**HUNT METHOD:** By assigned blind. **Baiting is allowed.**

**PERMITS AVAILABLE:** 30

**LAST YEAR:** 127 applicants for 31 permits  
Hunter success - 17 percent

HUNT SCHEDULE	
HUNT DATE CODE	DATES
01	Oct. 9-11
02	Oct. 11-13
AA	Any above

### GRANGER (Area Code: GR)

**NOTICE:** These extended hunt periods will have a \$125 permit fee.

**BAG AND POSSESSION LIMITS:** Two white-tailed deer (either sex, bucks must have at least one unbranched antler or a main beam spread equal to or wider than the ear tips; if two bucks are harvested, then only one may have a main beam spread equal to or wider than the ear tips), unlimited feral hogs, coyotes, and bobcats.

**HUNT METHOD:** By compartment. Hunters may bring portable blinds for their use. Limited vehicular traffic and ATVs and ORVs may be used for blind placement or game retrieval only. **Baiting is allowed.**

**PERMITS AVAILABLE:** 100

**LAST YEAR:** 241 applicants for 83 permits  
Hunter success - 16 percent

HUNT SCHEDULE	
HUNT DATE CODE	DATES
01	Oct. 30 - Nov. 3
02	Nov. 13-17
03	Dec. 4-8
04	Dec. 18-22
05	Jan. 8-12
AA	Any above

### GUADALUPE RIVER – NORTH UNIT (Area Code: GD)

**NOTICE:** These extended hunt periods will have a \$125 permit fee.

**SPECIAL RESTRICTIONS:** Only **TWO NAMES PER CARD** maximum for these hunts.

**BAG AND POSSESSION LIMITS:** Five white-tailed deer (either sex, no more than one buck), unlimited feral hogs and exotic mammals.

**HUNT METHOD:** By assigned blind. **Baiting is allowed.** Vehicles with high clearance recommended.

**PERMITS AVAILABLE:** 10

**LAST YEAR:** 376 applicants for 10 permits  
Hunter success - 0 percent

HUNT SCHEDULE	
HUNT DATE CODE	DATES
01	Oct. 2-6
02	Oct. 9-13
AA	Any above

### HILL COUNTRY (Area Code: HS)

**NOTICE:** This extended hunt period will have a \$125 permit fee.

**BAG AND POSSESSION LIMITS:** Two white-tailed deer (no more than one buck) and unlimited feral hogs.

**HUNT METHOD:** By compartment.

**PERMITS AVAILABLE:** 30

**LAST YEAR:** 59 applicants for 33 permits  
Hunter success - 0 percent

HUNT SCHEDULE	
HUNT DATE CODE	DATES
01	Jan. 15-18
AA	Any above

### GENE HOWE (Area Code: GE)

**NOTICE:** These extended hunt periods will have a \$125 permit fee.

**BAG AND POSSESSION LIMITS:** One white-tailed deer (buck only) and unlimited feral hogs.

**HUNT METHOD:** By compartment.

**PERMITS AVAILABLE:** 60

**LAST YEAR:** 51 applicants for 60 permits  
Hunter success - 23 percent

HUNT SCHEDULE	
HUNT DATE CODE	DATES
01	Sept. 29 - Oct. 3
02	Oct. 6-10
03	Oct. 13-17
AA	Any above

### KICKAPOO CAVERN (Area Code: KS)

**BAG AND POSSESSION LIMITS:** One white-tailed deer (either sex) and unlimited feral hogs.

**HUNT METHOD:** By compartment.

**PERMITS AVAILABLE:** 30

**LAST YEAR:** No hunts were conducted in this category last year.

HUNT SCHEDULE	
HUNT DATE CODE	DATES
01	Oct. 16-18
AA	Any above



## ARCHERY DEER (HUNT CATEGORY CODE: ADE)

### LAKE BROWNWOOD (Area Code: BW)

**SPECIAL RESTRICTIONS:** Only **TWO NAMES PER CARD** maximum for these hunts.  
 Due to limited number of compartments available, parties of more than one (1) hunter may be required to share the same compartment while hunting.  
**BAG AND POSSESSION LIMITS:** Five white-tailed deer (no more than two bucks) and unlimited feral hogs.  
**HUNT METHOD:** By assigned compartment.  
**PERMITS AVAILABLE:** 5  
**LAST YEAR:** 179 applicants for 5 permits  
 Hunter success - 16 percent

<b>HUNT SCHEDULE</b>	
<b>HUNT DATE CODE</b>	<b>DATES</b>
01 AA	Jan. 2-4 Any above

### MASON MOUNTAIN (Area Code: MM)

**NOTICE:** These extended hunt periods will have a \$125 permit fee.  
**BAG AND POSSESSION LIMITS:** Two white-tailed deer (either sex; no more than one buck).  
**HUNT METHOD:** By compartment.  
**PERMITS AVAILABLE:** 40  
**LAST YEAR:** 113 applicants for 41 permits  
 Hunter success - 2 percent

<b>HUNT SCHEDULE</b>	
<b>HUNT DATE CODE</b>	<b>DATES</b>
01 02 AA	Oct. 17-20 Oct. 24-27 Any above

### MATADOR (Area Code: MA)

**NOTICE:** These extended hunt periods will have a \$125 permit fee.  
**BAG AND POSSESSION LIMITS:** Two deer (either sex, no more than one buck).  
 Mule deer buck must have four or more antler points on one side. White-tailed deer buck must have main beam spread equal to or wider than the ear tips or have at least one unbranched antler. Antlerless deer must be white-tailed deer only. Unlimited feral hogs.  
**HUNT METHOD:** By compartment.  
**PERMITS AVAILABLE:** 90  
**LAST YEAR:** 225 applicants for 90 permits  
 Hunter success - 5 percent

<b>HUNT SCHEDULE</b>	
<b>HUNT DATE CODE</b>	<b>DATES</b>
01 02 03 AA	Sept. 29 - Oct. 3 Oct. 6-10 Oct. 13-17 Any above

### RICHLAND CREEK (Area Code: RC)

**NOTICE:** These extended hunt periods will have a \$125 permit fee.  
**BAG AND POSSESSION LIMITS:** Two white-tailed deer (either sex, bucks must have at least one unbranched antler or a main beam spread equal to or wider than the ear tips; if two bucks are harvested, then only one may have a main beam spread equal to or wider than the ear tips) and unlimited feral hogs. For more information, questions or comments call the Area (903/389-7080).  
**HUNT METHOD:** By compartment  
**PERMITS AVAILABLE:** 150  
**LAST YEAR:** 199 applicants for 163 permits  
 Hunter success - 11 percent

<b>HUNT SCHEDULE</b>	
<b>HUNT DATE CODE</b>	<b>DATES</b>
01 02 AA	Sept. 30 - Oct. 4 Oct. 16-20 Any above

### SOMERVILLE SRA (Area Code: SS)

**BAG AND POSSESSION LIMITS:** Three white-tailed deer (antlerless or spike buck) and unlimited feral hogs.  
**HUNT METHOD:** By assigned blind. **Baiting is allowed.**  
**PERMITS AVAILABLE:** 19  
**LAST YEAR:** No hunts were conducted in this category last year.

<b>HUNT SCHEDULE</b>	
<b>HUNT DATE CODE</b>	<b>DATES</b>
01 02 AA	Oct. 10-12 Oct. 17-19 Any above

**ARCHERY DEER (HUNT CATEGORY CODE: ADE)**

**NANNIE STRINGFELLOW** (Area Code: SF)

**NOTICE:** This extended hunt period will have a \$125 permit fee.  
**BAG AND POSSESSION LIMITS:** Three white-tailed deer (either sex, limit one buck; bucks must have a main beam spread of 13 inches or greater or have at least one unbranched antler) and unlimited feral hogs.  
**HUNT METHOD:** By compartment. **Baiting is allowed.** ATVs or ORVs recommended. Hunters may bring portable blinds for their use.  
**PERMITS AVAILABLE:** 20  
**LAST YEAR:** 76 applicants for 22 permits  
 Hunter success - 28 percent

HUNT SCHEDULE	
HUNT DATE CODE	DATES
01 AA	Dec. 4-8 Any above

**TAYLOR LAKES** (Area Code: TY)

**NOTICE:** This extended hunt period will have a \$125 permit fee.  
**SPECIAL RESTRICTIONS:** No more than two names per card.  
**BAG AND POSSESSION LIMITS:** One white-tailed deer (either sex) and unlimited feral hogs.  
**HUNT METHOD:** By compartment.  
**PERMITS AVAILABLE:** 2  
**LAST YEAR:** 17 applicants for 2 permits  
 Hunter success - 0 percent

HUNT SCHEDULE	
HUNT DATE CODE	DATES
01 AA	Nov. 17-21 Any above

**ARCHERY EXOTIC ONLY (HUNT CATEGORY CODE: AEX)**

**Application Fee:** \$3.00/ Adult Applicant **Application Deadline:** August 17, 2006  
**Permit Fee:** \$75 per Adult Hunter (except \$125 for designated extended hunts)

**KERR** (Area Code: KE)

**BAG AND POSSESSION LIMITS:** Unlimited exotic mammals, feral hogs and coyotes.  
**HUNT METHOD:** By compartment. **Baiting is allowed.**  
**PERMITS AVAILABLE:** 60  
**LAST YEAR:** 2,268 applicants for 61 permits  
 Hunter success - 2 percent

HUNT SCHEDULE	
HUNT DATE CODE	DATES
01	Oct. 18-20
02	Oct. 25-27
AA	Any above

**GUN PRONGHORN BUCK ONLY (HUNT CATEGORY CODE: GAE)**

**Application Fee:** \$3.00/ Adult Applicant **Application Deadline:** August 17, 2006  
**No permit fee if selected for pronghorn.**

**RITA BLANCA** (Area Code: RB)

**BAG AND POSSESSION LIMITS:** One buck antelope.  
**HUNT METHOD:** By compartment only. No standby positions available.  
**PERMITS AVAILABLE:** Approximately 6-10  
**LAST YEAR:** 4,347 applicants for 7 permits  
 Hunter success - 86 percent

HUNT SCHEDULE	
HUNT DATE CODE	DATES
01 AA	Sept. 28 - Oct. 6 Any above

**GUN DEER; EITHER SEX (HUNT CATEGORY CODE: GDE)**

**Application Fee:** \$3.00/ Adult Applicant    **Application Deadline:** September 7, 2006

**Permit Fee:** \$75 per Adult Hunter (except \$125 for designated extended hunts)

**ABILENE** (Area Code: AE)

**BAG AND POSSESSION LIMITS:** Four white-tailed deer (limit one buck and three antlerless) and unlimited feral hogs.

**HUNT METHOD:** By assigned blind. **Baiting is allowed.**

**PERMITS AVAILABLE:** 12

**LAST YEAR:** No hunts were conducted on this area last year.

HUNT SCHEDULE	
HUNT DATE CODE	DATES
01 AA	Dec. 12-14 Any above

**BIG BEND RANCH** (Area Code: BS)

**NOTICE:** This extended hunt period will have a \$125 permit fee.

**BAG AND POSSESSION LIMITS:** One buck mule deer and unlimited exotics.

**HUNT METHOD:** By compartment.

**PERMITS AVAILABLE:** 10

**LAST YEAR:** 774 applicants for 10 permits  
Hunter success - 100 percent

**NOTE:** Optional transportation and guide service is available at additional cost, call (432/229-3416).

HUNT SCHEDULE	
HUNT DATE CODE	DATES
01 AA	Dec. 1-5 Any above

**BLACK GAP** (Area Code: BG)

**NOTICE:** This extended hunt period will have a \$125 permit fee.

**BAG AND POSSESSION LIMITS:** One mule deer or white-tailed deer (buck only), unlimited feral hogs and coyotes.

**HUNT METHOD:** By compartment.

**PERMITS AVAILABLE:** 12

**LAST YEAR:** 624 applicants for 12 permits  
Hunter success - 60 percent

HUNT SCHEDULE	
HUNT DATE CODE	DATES
01 AA	Dec. 7-10 Any above

**BRAZOS BEND** (Area Code: BB)

**SPECIAL RESTRICTIONS:** **Centerfire rifles** are the only legal means that may be possessed or used during these hunts.

**BAG AND POSSESSION LIMITS:** Three white-tailed deer either sex (limit one buck that must have at least one unbranched antler or an inside spread measurement between the main beams of 13 inches or greater) and unlimited feral hogs.

**HUNT METHOD:** By assigned blind.

**PERMITS AVAILABLE:** 150

**LAST YEAR:** 1,144 applicants for 150 permits  
Hunter success - 72 percent

HUNT SCHEDULE	
HUNT DATE CODE	DATES
01	Nov. 7-9
02	Nov. 14-16
03	Dec. 5-7
AA	Any above

**CAPROCK CANYONS** (Area Code: CC)

**NOTICE:** This extended hunt period will have a \$125 permit fee.

**SPECIAL RESTRICTIONS:** Only **TWO NAMES PER CARD** maximum for these hunts.

**BAG AND POSSESSION LIMITS:** One mule deer or white-tailed deer (buck only) and unlimited feral hogs.

**HUNT METHOD:** By compartment.

**PERMITS AVAILABLE:** 6

**LAST YEAR:** 100 applicants for 6 permits  
Hunter success - 77 percent

HUNT SCHEDULE	
HUNT DATE CODE	DATES
01 AA	Nov. 28 - Dec. 1 Any above

## GUN DEER; EITHER SEX (HUNT CATEGORY CODE: GDE)

### CHAPARRAL (Area Code: CP)

**NOTICE:** These extended hunt periods will have a \$125 permit fee.  
**SPECIAL RESTRICTIONS:** No shotguns allowed.  
**BAG AND POSSESSION LIMITS:** Two white-tailed buck deer (one buck must have main beam spread equal to or wider than the ear tips AND one buck must have 7 or less antler points), unlimited feral hogs and coyotes. For more information, questions, or comments contact the area at (830/676-3413) or by e-mail at cwma@grandriver.net.  
**HUNT METHOD:** By compartment. Some permanent blinds are available or hunters may bring portable blinds for their use.  
**PERMITS AVAILABLE:** 60  
**LAST YEAR:** 3,082 applicants for 60 permits  
 Hunter success - 55 percent

HUNT SCHEDULE	
HUNT DATE CODE	DATES
01	Dec. 18-22
02	Jan. 3-7
03	Jan. 8-12
AA	Any above

### CHOKE CANYON – NORTH SHORE (Area Code: NS)

**SPECIAL RESTRICTIONS:** MUZZLELOADERS are the only legal means that may be possessed or used during these hunts.  
**BAG AND POSSESSION LIMITS:** Two white-tailed deer (either sex, no more than one buck) and unlimited feral hogs and coyotes.  
**HUNT METHOD:** By compartment. Hunters may bring portable blinds for their use. No blinds provided.  
**PERMITS AVAILABLE:** 36  
**LAST YEAR:** 214 applicants for 51 permits  
 Hunter success - 10 percent

HUNT SCHEDULE	
HUNT DATE CODE	DATES
01	Nov. 10-12
02	Nov. 17-19
03	Nov. 24-26
AA	Any above

### COLORADO BEND (Area Code: CB)

**BAG AND POSSESSION LIMITS:** Two white-tailed deer (either sex, limit one fork antlered buck), unlimited feral hogs and exotic mammals.  
**HUNT METHOD:** By compartment. **Baiting is allowed.**  
**PERMITS AVAILABLE:** 60  
**LAST YEAR:** 565 applicants for 63 permits  
 Hunter success - 67 percent

HUNT SCHEDULE	
HUNT DATE CODE	DATES
01	Nov. 29 - Dec. 1
02	Dec. 6-8
03	Dec. 13-15
AA	Any above

### JAMES DAUGHTREY (Area Code: JD)

**SPECIAL RESTRICTIONS:** No shotguns allowed.  
**NOTICE:** These extended hunt periods will have a \$125 permit fee.  
**BAG AND POSSESSION LIMITS:** Two white-tailed buck deer (one buck must have a main beam spread equal to or wider than the ear tips and one buck must have 7 or less antler points), unlimited feral hogs and coyotes.  
**HUNT METHOD:** By compartment. Some permanent blinds are available or hunters may bring portable blinds.  
**PERMITS AVAILABLE:** 50  
**LAST YEAR:** 871 applicants for 16 permits  
 Hunter success - 89 percent

HUNT SCHEDULE	
HUNT DATE CODE	DATES
01	Dec. 13-17
02	Dec. 27-31
AA	Any above

### DEVIL'S SINKHOLE (Area Code: DH)

**SPECIAL RESTRICTIONS:** MUZZLELOADERS and SHOTGUNS WITH SLUGS are the only legal means which may be possessed or used during these hunts.  
**BAG AND POSSESSION LIMITS:** Two white-tailed deer (either sex, no more than one buck), unlimited feral hogs and exotic mammals.  
**HUNT METHOD:** By compartment. Four-wheel drive or vehicles with high clearance recommended. No ATVs allowed.  
**PERMITS AVAILABLE:** 12  
**LAST YEAR:** 107 applicants for 14 permits  
 Hunter success - 42 percent

HUNT SCHEDULE	
HUNT DATE CODE	DATES
01	Nov. 6-8
AA	Any above

**GUN DEER; EITHER SEX (HUNT CATEGORY CODE: GDE)**

**ELEPHANT MOUNTAIN** (Area Code: EL)

**NOTICE:** This extended hunt period will have a \$125 permit fee.  
**SPECIAL RESTRICTIONS:** Only **TWO NAMES PER CARD** maximum for these hunts.  
**BAG AND POSSESSION LIMITS:** One white-tailed or mule deer (buck only), unlimited feral hogs and coyotes, and one elk (either sex).  
**HUNT METHOD:** By compartment.  
**PERMITS AVAILABLE:** 6  
**LAST YEAR:** 171 applicants for 7 permits  
 Hunter success - 86 percent

<b>HUNT SCHEDULE</b>	
<b>HUNT DATE CODE</b>	<b>DATES</b>
01 AA	Jan. 4-7 Any above

**ENCHANTED ROCK** (Area Code: ES)

**BAG AND POSSESSION LIMITS:** Four white-tailed deer (either sex, no more than one fork antlered buck), unlimited feral hogs and exotic mammals. Note: exotics are in limited numbers on the area.  
**HUNT METHOD:** By assigned blind. Hunters will be taken to and from blinds by department staff. **Baiting is allowed.**  
**PERMITS AVAILABLE:** 15  
**LAST YEAR:** 653 applicants for 15 permits  
 Hunter success - 138 percent

<b>HUNT SCHEDULE</b>	
<b>HUNT DATE CODE</b>	<b>DATES</b>
01 AA	Jan. 3-5 Any above

**GUS ENGELING** (Area Code: EN)

**NOTICE:** This extended hunt period will have a \$125 permit fee.  
**BAG AND POSSESSION LIMITS:** Two white-tailed deer (either sex, bucks must have at least one unbranched antler or a main beam spread equal to or wider than the ear tips; if two bucks are harvested, then only one may have a main beam spread equal to or wider than the ear tips) and unlimited feral hogs. For more information, questions, or comments call the Area at (903/928-2251).  
**HUNT METHOD:** By compartment.  
**PERMITS AVAILABLE:** 55  
**LAST YEAR:** 186 applicants for 40 permits  
 Hunter success - 45 percent

<b>HUNT SCHEDULE</b>	
<b>HUNT DATE CODE</b>	<b>DATES</b>
01 AA	Nov. 13-17 Any above

**FORT BOGGY** (Area Code: FB)

**BAG AND POSSESSION LIMITS:** Two white-tailed deer (one buck with main beam spread equal to or wider than the ear tips AND one antlerless or spike buck), unlimited feral hogs and coyotes.  
**HUNT METHOD:** By assigned blind. **Baiting is allowed.**  
**PERMITS AVAILABLE:** 30  
**LAST YEAR:** 56 applicants for 31 permits  
 Hunter success - 34 percent

<b>HUNT SCHEDULE</b>	
<b>HUNT DATE CODE</b>	<b>DATES</b>
01 02 AA	Dec. 11-13 Dec. 13-15 Any above

**GUADALUPE RIVER** (Area Code: GS)

**NOTICE:** These extended hunt periods will have a \$125 permit fee.  
**BAG AND POSSESSION LIMITS:** Five white-tailed deer (either sex, no more than one buck), unlimited feral hogs and exotic mammals.  
**HUNT METHOD:** By assigned blind. **Baiting is allowed.** Vehicles with high clearance recommended.  
**PERMITS AVAILABLE:** 50  
**LAST YEAR:** 144 applicants for 51 permits  
 Hunter success - 77 percent

<b>HUNT SCHEDULE</b>	
<b>HUNT DATE CODE</b>	<b>DATES</b>
01 02 AA	Dec. 11-15 Jan. 15-19 Any above



## GUN DEER; EITHER SEX (HUNT CATEGORY CODE: GDE)

### GUADALUPE RIVER – NORTH UNIT (Area Code: GD)

**NOTICE:** This extended hunt period will have a \$125 permit fee.  
**SPECIAL RESTRICTIONS:** MUZZLELOADERS are the only legal means that may be possessed or used during these hunts. Only **TWO NAMES PER CARD** maximum for these hunts.  
**BAG AND POSSESSION LIMITS:** Five white-tailed deer (either sex, no more than one buck), unlimited feral hogs and exotic mammals.  
**HUNT METHOD:** By assigned blind. **Baiting is allowed.** Vehicles with high clearance recommended.  
**PERMITS AVAILABLE:** 5  
**LAST YEAR:** 201 applicants for 5 permits  
 Hunter success - 0 percent

HUNT SCHEDULE	
HUNT DATE CODE	DATES
01 AA	Nov. 13-17 Any above

### HILL COUNTRY (Area Code: HS)

**NOTICE:** This extended hunt period will have a \$125 permit fee.  
**SPECIAL RESTRICTIONS:** CENTERFIRE RIFLES are the only legal means that may be possessed or used during the hunts.  
**BAG AND POSSESSION LIMITS:** Two white-tailed deer (either sex, no more than one buck) and unlimited feral hogs.  
**HUNT METHOD:** By compartment.  
**PERMITS AVAILABLE:** 30  
**LAST YEAR:** 94 applicants for 30 permits  
 Hunter success - 32 percent

HUNT SCHEDULE	
HUNT DATE CODE	DATES
01 AA	Jan. 22-25 Any above

### HONEY CREEK (Area Code: HC)

**NOTICE:** These extended hunt periods will have a \$125 permit fee.  
**BAG AND POSSESSION LIMITS:** Five white-tailed deer (either sex, no more than one buck), unlimited feral hogs and exotic mammals.  
**HUNT METHOD:** By assigned blind. **Baiting is allowed.** Vehicles with high ground clearance recommended.  
**PERMITS AVAILABLE:** 20  
**LAST YEAR:** 521 applicants for 20 permits  
 Hunter success - 30 percent

HUNT SCHEDULE	
HUNT DATE CODE	DATES
01 02 AA	Dec. 11-15 Jan. 15-19 Any above

### GENE HOWE (Area Code: GE)

**NOTICE:** This extended hunt period will have a \$125 permit fee.  
**SPECIAL RESTRICTIONS:** No shotguns allowed.  
**BAG AND POSSESSION LIMITS:** One white-tailed buck deer (buck must have a main beam spread equal to or wider than the ear tips or have at least one unbranched antler) and unlimited feral hogs.  
**HUNT METHOD:** By compartment.  
**PERMITS AVAILABLE:** 8  
**LAST YEAR:** 125 applicants for 8 permits  
 Hunt success - 50 percent

HUNT SCHEDULE	
HUNT DATE CODE	DATES
01 AA	Nov. 17-21 Any above

### INKS LAKE/LONGHORN CAVERN (Area Code: IL)

**BAG AND POSSESSION LIMITS:** Two white-tailed deer (either sex). Bucks must have a main beam spread wider than the ear tips (limit one) or have 4 or less antler points, and unlimited feral hogs.  
**HUNT METHOD:** By assigned blind.  
**PERMITS AVAILABLE:** 10  
**LAST YEAR:** 262 applicants for 10 permits  
 Hunter success - 150 percent

HUNT SCHEDULE	
HUNT DATE CODE	DATES
01 AA	Dec. 6-8 Any above

## GUN DEER; EITHER SEX (HUNT CATEGORY CODE: GDE)

### KERR (Area Code: KE)

**NOTICE:** These extended hunt periods will have a \$125 permit fee.

**BAG AND POSSESSION LIMITS:** Two white-tailed deer, buck only (one buck must have 4 or less antler points AND one buck must have a main beam spread equal to or wider than the ears), unlimited feral hogs, exotic mammals and coyotes. For more information, questions, or comments contact the Area (830/238-4483).

**HUNT METHOD:** By compartment. **Baiting is allowed.**

**PERMITS AVAILABLE:** 24

**LAST YEAR:** 558 applicants for 18 permits  
Hunter success - 90 percent

HUNT SCHEDULE	
HUNT DATE CODE	DATES
01	Nov. 13-16
02	Nov. 18-21
AA	Any above

### KICKAPOO CAVERN (Area Code: KS)

**BAG AND POSSESSION LIMITS:** One white-tailed deer (either sex) and unlimited feral hogs.

**HUNT METHOD:** By compartment.

**PERMITS AVAILABLE:** 20

**LAST YEAR:** 209 applicants for 20 permits  
Hunter success - 38 percent

HUNT SCHEDULE	
HUNT DATE CODE	DATES
01	Dec. 6-8
AA	Any above

### LAKE BROWNWOOD (Area Code: BW)

**NOTICE:** Only **TWO NAMES PER CARD** maximum for these hunts. Due to limited number of blinds available, parties of more than one (1) hunter may be required to share the same blind while hunting.

**SPECIAL RESTRICTIONS:** **SHOTGUNS WITH SLUGS OR BUCKSHOT** and **MUZZLELOADERS** are the only legal means that may be possessed or used during these hunts.

**BAG AND POSSESSION LIMITS:** Five white-tailed deer (either sex, no more than two bucks) and unlimited feral hogs.

**HUNT METHOD:** By assigned blind.

**PERMITS AVAILABLE:** 5

**LAST YEAR:** 71 applicants for 5 permits  
Hunter success - 64 percent

HUNT SCHEDULE	
HUNT DATE CODE	DATES
01	Jan. 9-11
AA	Any above

### LOST MAPLES (Area Code: LS)

**SPECIAL RESTRICTIONS:** **MUZZLELOADERS** are the only legal means that may be possessed or used during these hunts.

**BAG AND POSSESSION LIMITS:** Two white-tailed deer (either sex, no more than one buck), unlimited feral hogs and exotic mammals.

**HUNT METHOD:** By assigned blind. **Baiting is allowed.**

**PERMITS AVAILABLE:** 24

**LAST YEAR:** 71 applicants for 26 permits  
Hunter success - 29 percent

HUNT SCHEDULE	
HUNT DATE CODE	DATES
01	Jan. 3-5
02	Jan. 8-10
03	Jan. 10-12
AA	Any above

### MASON MOUNTAIN (Area Code: MM)

**NOTICE:** This extended hunt period will have a \$125 permit fee.

**BAG AND POSSESSION LIMITS:** Two white-tailed deer (either sex, no more than one buck with a main beam spread equal to or wider than the ear tips. Second buck must have 4 or less antler points OR at least one unbranched antler).

**HUNT METHOD:** By compartment.

**PERMITS AVAILABLE:** 8

**LAST YEAR:** 106 applicants for 14 permits  
Hunter success - 112 percent

HUNT SCHEDULE	
HUNT DATE CODE	DATES
01	Nov. 28 - Dec. 1
AA	Any above

**GUN DEER; EITHER SEX (HUNT CATEGORY CODE: GDE)**

**MATADOR** (Area Code: MA)

**SPECIAL RESTRICTIONS:** No shotguns allowed.  
**NOTICE:** This extended hunt period will have a \$125 permit fee.  
**BAG AND POSSESSION LIMITS:** Two white-tailed deer (either sex, no more than one buck. Bucks must have main beam spread equal to or wider than the ear tips OR have at least one unbranched antler.) and unlimited feral hogs.  
**HUNT METHOD:** By compartment.  
**PERMITS AVAILABLE:** 20  
**LAST YEAR:** 219 applicants for 25 permits  
 Hunter success - 76 percent

HUNT SCHEDULE	
HUNT DATE CODE	DATES
01 AA	Nov. 13-17 Any above

**MATAGORDA ISLAND** (Area Code: MT)

**NOTICE:** Hunters must provide their own transportation to and from the island. Standby hunters must be registered at the Port O'Connor office by 8:30 a.m.  
**BAG AND POSSESSION LIMITS:** Two white-tailed deer (either sex, no more than one buck) and unlimited feral hogs.  
**HUNT METHOD:** By assigned blind. Department personnel take hunters to and from their assigned blind. Hunters should be physically able to climb a 12-foot portable deer blind (provided).  
**PERMITS AVAILABLE:** 18  
**LAST YEAR:** 555 applicants for 52 permits  
 Hunter success - 78 percent

HUNT SCHEDULE	
HUNT DATE CODE	DATES
01 AA	Nov. 10-12 Any above

**PAT MAYSE** (Area Code: PM)

**BAG AND POSSESSION LIMITS:** Two white-tailed deer (either sex, no more than one buck which must have at least one unbranched antler OR have a main beam spread equal to or wider than the ear tips) and unlimited feral hogs.  
**HUNT METHOD:** By compartment.  
**PERMITS AVAILABLE:** 60  
**LAST YEAR:** 251 applicants for 60 permits  
 Hunter success - 31 percent

HUNT SCHEDULE	
HUNT DATE CODE	DATES
01 02 AA	Nov. 11-13 Nov. 18-20 Any above

**OLD SABINE BOTTOM** (Area Code: OS)

**BAG AND POSSESSION LIMITS:** Two white-tailed deer (either sex, no more than one buck) and unlimited feral hogs.  
**HUNT METHOD:** By compartment. It is recommended that hunters bring ATVs or ORVs if possible.  
**PERMITS AVAILABLE:** 75  
**LAST YEAR:** 213 applicants for 100 permits  
 Hunter success - 18 percent

HUNT SCHEDULE	
HUNT DATE CODE	DATES
01 02 03 AA	Nov. 4-6 Nov. 11-13 Dec. 9-11 Any above

**PEDERNALES FALLS ANNEX** (Area Code: PA)

**NOTICE:** These extended hunt periods will have a \$125 permit fee. NO MORE THAN THREE NAMES PER CARD maximum for these backpacking hunts. For more information about additional park fees, see Area Description Section in this booklet for Pedernales Falls Annex or call the Park at (830/868-7304).  
**SPECIAL RESTRICTIONS:** MUZZLELOADERS are the only legal means that may be possessed or used during these hunts.  
**BAG AND POSSESSION LIMITS:** Three white-tailed deer (either sex), unlimited feral hogs and exotic mammals.  
**HUNT METHOD:** By compartment.  
**PERMITS AVAILABLE:** 6  
**LAST YEAR:** 39 applicants for 6 permits  
 Hunter success - 60 percent

HUNT SCHEDULE	
HUNT DATE CODE	DATES
01 02 AA	Nov. 2-6 Nov. 16-20 Any above

## GUN DEER; EITHER SEX (HUNT CATEGORY CODE: GDE)

### PEDERNALES FALLS (Area Code: PF)

**BAG AND POSSESSION LIMITS:** Three white-tailed deer (either sex), unlimited feral hogs and exotic mammals.

**HUNT METHOD:** By assigned blind.

**PERMITS AVAILABLE:** 15

**LAST YEAR:** 262 applicants for 16 permits  
Hunter success - 73 percent

HUNT SCHEDULE	
HUNT DATE CODE	DATES
01 AA	Jan. 9-11 Any above

### RICHLAND CREEK (Area Code: RC)

**NOTICE:** This extended hunt period will have a \$125 permit fee.

**BAG AND POSSESSION LIMITS:** Two white-tailed deer (either sex, bucks must have at least one unbranched antler or a main beam spread equal to or wider than the ear tips; if two bucks are harvested, then only one may have a main beam spread equal to or wider than the ear tips) and unlimited feral hogs. For more information, questions or comments call the Area (903/389-7080).

**HUNT METHOD:** By compartment. Use of ATVs or ORVs recommended.

**PERMITS AVAILABLE:** 40

**LAST YEAR:** 267 applicants for 40 permits  
Hunter success - 103 percent

HUNT SCHEDULE	
HUNT DATE CODE	DATES
01 AA	Dec. 4-8 Any above

### SAN ANGELO (Area Code: SA)

**SPECIAL RESTRICTIONS: CENTERFIRE RIFLES** are the only legal means that may be possessed or used during this hunt.

**BAG AND POSSESSION LIMITS:** Four white-tailed deer (either sex, no more than one fork antlered buck) and unlimited feral hogs.

**HUNT METHOD:** By assigned blind. **Baiting with corn is allowed.**

**PERMITS AVAILABLE:** 60

**LAST YEAR:** 846 applicants for 63 permits  
Hunter success - 79 percent

HUNT SCHEDULE	
HUNT DATE CODE	DATES
01 AA	Nov. 29 - Dec. 1 Any above

### SEMINOLE CANYON (Area Code: SC)

**SPECIAL RESTRICTIONS: MUZZLELOADERS** are the only legal means that may be possessed or used during these hunts.

**BAG AND POSSESSION LIMITS:** Two white-tailed deer (either sex, no more than one buck) and unlimited exotic mammals.

**HUNT METHOD:** By compartment.

**PERMITS AVAILABLE:** 40

**LAST YEAR:** 145 applicants for 61 permits  
Hunter success - 37 percent

HUNT SCHEDULE	
HUNT DATE CODE	DATES
01	Nov. 6-8
02	Nov. 8-10
03	Dec. 4-6
04	Dec. 6-8
AA	Any above

### SIERRA DIABLO (Area Code: SD)

**NOTICE:** This extended hunt period will have a \$125 permit fee.

**SPECIAL RESTRICTIONS:** Only **TWO NAMES PER CARD** maximum for these hunts. No standby positions available.

**BAG AND POSSESSION LIMITS:** One mule deer (buck only), one elk (either sex) and unlimited feral hogs and coyotes.

**HUNT METHOD:** By compartment.

**PERMITS AVAILABLE:** 6

**LAST YEAR:** 271 applicants for 6 permits  
Hunter success - 100 percent

HUNT SCHEDULE	
HUNT DATE CODE	DATES
01 AA	Jan. 4-7 Any above

### SOMERVILLE WMA (Area Code: SO)

**BAG AND POSSESSION LIMITS:** One white-tailed deer (buck only) and unlimited feral hogs. Buck must have at least one unbranched antler or an inside spread measurement between main beams of 13 inches or greater.

**HUNT METHOD:** By compartment.

**PERMITS AVAILABLE:** 15

**LAST YEAR:** 232 applicants for 31 permits  
Hunter success - 5 percent

HUNT SCHEDULE	
HUNT DATE CODE	DATES
01 AA	Nov. 17-19 Any above

**GUN DEER; EITHER SEX (HUNT CATEGORY CODE: GDE)**

**WHITE OAK CREEK** (Area Code: WO)

**BAG AND POSSESSION LIMITS:** Two white-tailed deer (either sex, no more than one buck; buck must have a main beam spread equal to or wider than the ear tips or have at least one unbranched antler) and unlimited feral hogs.

**HUNT METHOD:** By compartment. Use of A TVs is recommended.

**PERMITS AVAILABLE:** 120

**LAST YEAR:** 258 applicants for 120 permits  
Hunter success - 35 percent

HUNT SCHEDULE	
HUNT DATE CODE	DATES
01	Nov. 3-5
02	Nov. 6-8
03	Nov. 10-12
04	Nov. 14-16
AA	Any above

**GUN DEER; ANTLERLESS/SPIKE (HUNT CATEGORY CODE: GDA)**

**Application Fee:** \$3.00/ Adult Applicant    **Application Deadline:** September 7, 2006

**Permit Fee:** \$75 per Adult Hunter (except \$125 for designated extended hunts)

**ALAZAN BAYOU** (Area Code: AB)

**SPECIAL RESTRICTIONS: CENTERFIRE RIFLES or SHOTGUNS WITH SLUGS** are the only legal means that may be possessed or used during these hunts.

**BAG AND POSSESSION LIMITS:** One white-tailed deer (antlerless or spike buck) and unlimited feral hogs.

**HUNT METHOD:** By assigned blind.

**PERMITS AVAILABLE:** 6

**LAST YEAR:** No hunts were conducted in this category last year.

HUNT SCHEDULE	
HUNT DATE CODE	DATES
01	Dec. 15-17
AA	Any above

**ATLANTA** (Area Code: AS)

**BAG AND POSSESSION LIMITS:** Two white-tailed deer (antlerless or spike buck, no more than one spike buck), and unlimited feral hogs.

**HUNT METHOD:** By assigned blind.

**PERMITS AVAILABLE:** 30

**LAST YEAR:** 166 applicants for 39 permits  
Hunter success - 88 percent

HUNT SCHEDULE	
HUNT DATE CODE	DATES
01	Nov. 28-30
02	Dec. 5-7
03	Dec. 12-14
AA	Any above

**BIG LAKE BOTTOM** (Area Code: BL)

**BAG AND POSSESSION LIMITS:** Two white-tailed deer (antlerless or spike buck) and unlimited feral hogs.

**HUNT METHOD:** By compartment. **Baiting is allowed.** It is recommended that hunters bring ATVs or ORVs if possible.

**PERMITS AVAILABLE:** 45

**LAST YEAR:** 46 applicants for 46 permits  
Hunter success - 73 percent

HUNT SCHEDULE	
HUNT DATE CODE	DATES
01	Nov. 4-6
02	Nov. 11-13
03	Dec. 13-15
AA	Any above

**WALTER BUCK** (Area Code: WB)

**SPECIAL RESTRICTIONS: CENTERFIRE RIFLES** are the only legal means that may be possessed or used during these hunts.

**BAG AND POSSESSION LIMITS:** Two white-tailed deer (antlerless or spike buck), unlimited exotics, feral hogs, and feral Spanish goats.

**HUNT METHOD:** By assigned blind. Vehicles with high clearance preferred.

**Baiting is allowed with deer protein pellets only.**

**PERMITS AVAILABLE:** 40

**LAST YEAR:** 765 applicants for 20 permits  
Hunter success - 160 percent

HUNT SCHEDULE	
HUNT DATE CODE	DATES
01	Nov. 13-15
02	Nov. 27-29
03	Dec. 4-6
04	Dec. 11-13
AA	Any above



## GUN DEER; ANTLERLESS/SPIKE (HUNT CATEGORY CODE: GDA)

### COLORADO BEND (Area Code: CB)

**BAG AND POSSESSION LIMITS:** Two white-tailed deer (antlerless or spike buck), unlimited feral hogs and exotic mammals.

**HUNT METHOD:** By compartment. **Baiting is allowed.**

**PERMITS AVAILABLE:** 60

**LAST YEAR:** 374 applicants for 61 permits  
Hunter success - 34 percent

HUNT SCHEDULE	
HUNT DATE CODE	DATES
01	Jan. 3-5
02	Jan. 10-12
03	Jan. 17-19
AA	Any above

### COPPER BREAKS (Area Code: CO)

**NOTICE:** Only **TWO NAMES PER CARD** maximum for this hunt.

**BAG AND POSSESSION LIMITS:** One white-tailed deer (antlerless or spike buck) and unlimited feral hogs.

**HUNT METHOD:** By compartment.

**PERMITS AVAILABLE:** 2

**LAST YEAR:** No hunts were conducted on this area last year.

HUNT SCHEDULE	
HUNT DATE CODE	DATES
01	Dec. 15-17
AA	Any above

### JAMES DAUGHTREY (Area Code: JD)

**SPECIAL RESTRICTIONS:** **No shotguns allowed.**

**BAG AND POSSESSION LIMITS:** Two white-tailed deer (one antlerless and one spike buck), unlimited feral hogs and coyotes.

**HUNT METHOD:** By compartment. Some permanent blinds are available or hunters may bring portable blinds.

**PERMITS AVAILABLE:** 25

**LAST YEAR:** 700 applicants for 41 permits  
Hunter success - 144 percent

HUNT SCHEDULE	
HUNT DATE CODE	DATES
01	Feb. 2-4
AA	Any above

### DEVIL'S SINKHOLE (Area Code: DH)

**SPECIAL RESTRICTIONS:** **MUZZLELOADERS and SHOTGUNS WITH SLUGS** are the only legal means that may be possessed or used during these hunts.

**BAG AND POSSESSION LIMITS:** Two white-tailed deer (antlerless or spike), unlimited feral hogs and exotic mammals.

**HUNT METHOD:** By compartment.

**PERMITS AVAILABLE:** 12

**LAST YEAR:** 125 applicants for 12 permits  
Hunter success - 17 percent

HUNT SCHEDULE	
HUNT DATE CODE	DATES
01	Nov. 13-15
AA	Any above

### ENCHANTED ROCK (Area Code: ES)

**BAG AND POSSESSION LIMITS:** Four white-tailed deer (antlerless or spike, limit one spike buck), unlimited feral hogs and exotic mammals. Note: exotics are in limited numbers on the area.

**HUNT METHOD:** By assigned blind. Hunters will be taken to and from blinds by department staff. **Baiting is allowed.**

**PERMITS AVAILABLE:** 45

**LAST YEAR:** 346 applicants for 45 permits  
Hunter success - 91 percent

HUNT SCHEDULE	
HUNT DATE CODE	DATES
01	Jan. 8-10
02	Jan. 10-12
03	Jan. 17-19
AA	Any above

### GUS ENGELING (Area Code: EN)

**BAG AND POSSESSION LIMITS:** Two white-tailed deer (antlerless or spike buck) and unlimited feral hogs. For more information, questions, or comments call the Area at (903/928-2251).

**HUNT METHOD:** By compartment. **Baiting is allowed.**

**PERMITS AVAILABLE:** 130

**LAST YEAR:** 291 applicants for 121 permits  
Hunter success - 22 percent

HUNT SCHEDULE	
HUNT DATE CODE	DATES
01	Nov. 29 - Dec. 1
02	Dec. 5-7
AA	Any above

**GUN DEER; ANTLERLESS/SPIKE (HUNT CATEGORY CODE: GDA)**

**FAIRFIELD LAKE** (Area Code: FS)

**BAG AND POSSESSION LIMITS:** Two white-tailed deer (antlerless or spike buck) and unlimited feral hogs.

**HUNT METHOD:** By assigned blind. **Baiting is allowed.**

**PERMITS AVAILABLE:** 80

**LAST YEAR:** 127 applicants for 81 permits  
Hunter success - 54 percent

<b>HUNT SCHEDULE</b>	
<b>HUNT DATE CODE</b>	<b>DATES</b>
01	Dec. 4-6
02	Dec. 6-8
03	Jan. 1-3
04	Jan. 3-5
AA	Any above

**GARNER** (Area Code: GN)

**BAG AND POSSESSION LIMITS:** Two white-tailed deer (antlerless or spike buck), two exotic mammals and unlimited feral hogs.

**HUNT METHOD:** By assigned blind.

**PERMITS AVAILABLE:** 60

**LAST YEAR:** 542 applicants for 53 permits  
Hunter success - 60 percent

<b>HUNT SCHEDULE</b>	
<b>HUNT DATE CODE</b>	<b>DATES</b>
01	Dec. 4-6
02	Dec. 6-8
03	Dec. 11-13
04	Dec. 13-15
AA	Any above

**GUADALUPE RIVER** (Area Code: GS)

**NOTICE:** These extended hunt periods will have a \$125 permit fee.

**BAG AND POSSESSION LIMITS:** Five white-tailed deer (antlerless or spike buck), unlimited feral hogs and exotic mammals.

**HUNT METHOD:** By assigned blind. **Baiting is allowed.** Vehicles with high clearance recommended.

**PERMITS AVAILABLE:** 50

**LAST YEAR:** 487 applicants for 51 permits  
Hunter success - 83 percent

<b>HUNT SCHEDULE</b>	
<b>HUNT DATE CODE</b>	<b>DATES</b>
01	Dec. 4-8
02	Jan. 8-12
AA	Any above

**GUADALUPE RIVER – NORTH UNIT** (Area Code: GD)

**NOTICE:** This extended hunt period will have a \$125 permit fee.

**SPECIAL RESTRICTIONS:** MUZZLELOADERS are the only legal means that may be possessed or used during these hunts. Only **TWO NAMES PER CARD** maximum for these hunts.

**BAG AND POSSESSION LIMITS:** Five white-tailed deer (antlerless or spike buck, no more than one spike), unlimited feral hogs and exotic mammals.

**HUNT METHOD:** By assigned blind. **Baiting is allowed.** Vehicles with high clearance recommended.

**PERMITS AVAILABLE:** 5

**LAST YEAR:** 147 applicants for 5 permits  
Hunter success - 150 percent

<b>HUNT SCHEDULE</b>	
<b>HUNT DATE CODE</b>	<b>DATES</b>
01	Nov. 6-10
AA	Any above

**HILL COUNTRY** (Area Code: HS)

**NOTICE:** These extended hunt periods will have a \$125 permit fee.

**SPECIAL RESTRICTIONS:** CENTERFIRE RIFLES are the only legal means that may be used or possessed during these hunts.

**BAG AND POSSESSION LIMITS:** Two white-tailed deer (antlerless or spike buck) and unlimited feral hogs.

**HUNT METHOD:** By compartment.

**PERMITS AVAILABLE:** 60

**LAST YEAR:** 122 applicants for 62 permits  
Hunter success - 22 percent

<b>HUNT SCHEDULE</b>	
<b>HUNT DATE CODE</b>	<b>DATES</b>
01	Dec. 4-7
02	Dec. 11-14
AA	Any above

## GUN DEER; ANTLERLESS/SPIKE (HUNT CATEGORY CODE: GDA)

### HONEY CREEK (Area Code: HC)

**NOTICE:** These extended hunt periods will have a \$125 permit fee.  
**BAG AND POSSESSION LIMITS:** Five white-tailed deer (antlerless or spike buck), unlimited feral hogs and exotic mammals.  
**HUNT METHOD:** By assigned blind. Vehicles with high ground clearance recommended. **Baiting is allowed.**  
**PERMITS AVAILABLE:** 20  
**LAST YEAR:** 279 applicants for 20 permits  
 Hunter success - 63 percent

HUNT SCHEDULE	
HUNT DATE CODE	DATES
01	Dec. 4-8
02	Jan. 8-12
AA	Any above

### HUNTSVILLE (Area Code: HV)

**SPECIAL RESTRICTIONS:** No crossbows or archery equipment allowed.  
**BAG AND POSSESSION LIMITS:** Two white-tailed deer (antlerless or spike buck) and unlimited feral hogs.  
**HUNT METHOD:** By assigned blind. **Baiting is allowed.**  
**PERMITS AVAILABLE:** 45  
**LAST YEAR:** 129 applicants for 45 permits  
 Hunter success - 29 percent

HUNT SCHEDULE	
HUNT DATE CODE	DATES
01	Jan. 3-5
02	Jan. 8-10
03	Jan. 10-12
AA	Any above

### INKS LAKE/LONGHORN CAVERNS (Area Code: IL)

**BAG AND POSSESSION LIMITS:** Two white-tailed deer (antlerless or spike buck) and unlimited feral hogs.  
**HUNT METHOD:** By assigned blind.  
**PERMITS AVAILABLE:** 40  
**LAST YEAR:** 159 applicants for 40 permits  
 Hunter success - 71 percent

HUNT SCHEDULE	
HUNT DATE CODE	DATES
01	Dec. 13-15
02	Jan. 3-5
03	Jan. 10-12
04	Jan. 17-19
AA	Any above

### KICKAPOO CAVERN (Area Code: KS)

**BAG AND POSSESSION LIMITS:** One white-tailed deer (antlerless or spike buck) and unlimited feral hogs.  
**HUNT METHOD:** By compartment.  
**PERMITS AVAILABLE:** 25  
**LAST YEAR:** 80 applicants for 27 permits  
 Hunter success - 16 percent

HUNT SCHEDULE	
HUNT DATE CODE	DATES
01	Dec. 11-13
AA	Any above

### LAKE BROWNWOOD (Area Code: BW)

**NOTICE:** Only **TWO NAMES PER CARD** maximum for these hunts. Due to limited number of blinds available, parties of more than one (1) hunter may be required to share the same blind while hunting.  
**SPECIAL RESTRICTIONS:** **SHOTGUNS WITH SLUGS OR BUCKSHOT and MUZZLELOADERS** are the only legal means that may be used or possessed during these hunts.  
**BAG AND POSSESSION LIMITS:** Five white-tailed deer (antlerless or spike buck) and unlimited feral hogs.  
**HUNT METHOD:** By assigned blind.  
**PERMITS AVAILABLE:** 10  
**LAST YEAR:** 93 applicants for 10 permits  
 Hunter success - 8 percent

HUNT SCHEDULE	
HUNT DATE CODE	DATES
01	Jan. 16-18
02	Jan. 23-25
AA	Any above

### LAKE MINERAL WELLS (Area Code: MS)

**BAG AND POSSESSION LIMITS:** Two white-tailed deer (antlerless or spike buck) and unlimited feral hogs.  
**HUNT METHOD:** By assigned blind.  
**PERMITS AVAILABLE:** 20  
**LAST YEAR:** 231 applicants for 20 permits  
 Hunter success - 110 percent

HUNT SCHEDULE	
HUNT DATE CODE	DATES
01	Dec. 12-14
02	Dec. 26-28
AA	Any above

**GUN DEER; ANTLERLESS/SPIKE (HUNT CATEGORY CODE: GDA)**

**LAKE BOB SANDLIN** (Area Code: LB)

**SPECIAL RESTRICTIONS:** **SHOTGUNS with slugs** are the only legal means that may be used or possessed during this hunt. Only **TWO NAMES PER CARD** maximum for these hunts.

**BAG AND POSSESSION LIMITS:** Two white-tailed deer (antlerless or spike buck, no more than one spike) and unlimited feral hogs.

**HUNT METHOD:** By assigned blind.

**PERMITS AVAILABLE:** 6

**LAST YEAR:** 49 applicants for 6 permits  
Hunter success - 67 percent

<b>HUNT SCHEDULE</b>	
<b>HUNT DATE CODE</b>	<b>DATES</b>
01	Dec. 4-6
AA	Any above

**LAKE WHITNEY** (Area Code: LW)

**SPECIAL RESTRICTIONS:** **MUZZLELOADERS** are the only legal means that may be possessed or used during this hunt.

**BAG AND POSSESSION LIMITS:** One white-tailed deer (antlerless or spike buck) and unlimited feral hogs.

**HUNT METHOD:** By assigned blind. **Baiting is allowed.**

**PERMITS AVAILABLE:** 20

**LAST YEAR:** 106 applicants for 20 permits  
Hunter success - 67 percent

<b>HUNT SCHEDULE</b>	
<b>HUNT DATE CODE</b>	<b>DATES</b>
01	Jan. 8-10
02	Jan. 10-12
AA	Any above

**MATADOR** (Area Code: MA)

**SPECIAL RESTRICTIONS:** **No shotguns allowed.**

**BAG AND POSSESSION LIMITS:** Two white-tailed deer (antlerless only) and unlimited feral hogs.

**HUNT METHOD:** By compartment.

**PERMITS AVAILABLE:** 25

**LAST YEAR:** No hunts were conducted in this category last year.

<b>HUNT SCHEDULE</b>	
<b>HUNT DATE CODE</b>	<b>DATES</b>
01	Nov. 18-20
AA	Any above

**PEDERNALES FALLS** (Area Code: PF)

**BAG AND POSSESSION LIMITS:** Three white-tailed deer (antlerless or spike buck), unlimited feral hogs and exotic mammals.

**HUNT METHOD:** By assigned blind.

**PERMITS AVAILABLE:** 15

**LAST YEAR:** 117 applicants for 15 permits  
Hunter success - 28 percent

<b>HUNT SCHEDULE</b>	
<b>HUNT DATE CODE</b>	<b>DATES</b>
01	Jan. 23-25
AA	Any above

**RICHLAND CREEK** (Area Code: RC)

**BAG AND POSSESSION LIMITS:** Two white-tailed deer (antlerless and spike buck) and unlimited feral hogs.

**HUNT METHOD:** By compartment.

**PERMITS AVAILABLE:** 80

**LAST YEAR:** 122 applicants for 50 permits  
Hunter success - 40 percent

<b>HUNT SCHEDULE</b>	
<b>HUNT DATE CODE</b>	<b>DATES</b>
01	Nov. 7-9
02	Nov. 28-30
AA	Any above

**SAN ANGELO** (Area Code: SA)

**SPECIAL RESTRICTIONS:** **CENTERFIRE RIFLES** are the only legal means that may be possessed or used during these hunts.

**BAG AND POSSESSION LIMITS:** Four white-tailed deer (antlerless or spike buck) and unlimited feral hogs.

**HUNT METHOD:** By assigned blind. **Baiting is allowed.**

**PERMITS AVAILABLE:** 120

**LAST YEAR:** 596 applicants for 120 permits  
Hunter success - 98 percent

<b>HUNT SCHEDULE</b>	
<b>HUNT DATE CODE</b>	<b>DATES</b>
01	Nov. 14-16
02	Jan. 9-11
AA	Any above

**GUN DEER; ANTLERLESS/SPIKE (HUNT CATEGORY CODE: GDA)**

**SOMERVILLE SRA** (Area Code: SS)

**SPECIAL RESTRICTIONS:** **SHOTGUNS with buckshot or slugs** are the only legal means that may be used or possessed during these hunts. Only **TWO NAMES PER CARD** maximum for these hunts.

**BAG AND POSSESSION LIMITS:** Three white-tailed deer (antlerless or spike buck) and unlimited feral hogs.

**HUNT METHOD:** By assigned blind. **Baiting is allowed.**

**PERMITS AVAILABLE:** 17

**LAST YEAR:** 78 applicants for 20 permits  
Hunter success - 207 percent

HUNT SCHEDULE	
HUNT DATE CODE	DATES
01	Nov. 7-9
02	Nov. 14-16
AA	Any above

**SOUTH LLANO RIVER** (Area Code: SL)

**SPECIAL RESTRICTIONS:** **CENTERFIRE RIFLES** are the only legal means that may be used or possessed during these hunts. Only **TWO NAMES PER CARD** maximum for these hunts. No standby positions will be available.

**BAG AND POSSESSION LIMITS:** Three white-tailed deer (antlerless or spike), unlimited exotic and feral hogs.

**HUNT METHOD:** By assigned blind or compartment. **Baiting is allowed with deer protein pellets only.**

**PERMITS AVAILABLE:** 16

**LAST YEAR:** 536 applicants for 4 permits  
Hunter success - 225 percent

HUNT SCHEDULE	
HUNT DATE CODE	DATES
01	Jan. 8-10
02	Jan. 10-12
03	Jan. 15-17
04	Jan. 17-19
AA	Any above

**TYLER** (Area Code: TS)

**BAG AND POSSESSION LIMITS:** Two white-tailed deer (antlerless or spike buck, no more than one spike buck) and unlimited feral hogs.

**HUNT METHOD:** By assigned blind.

**PERMITS AVAILABLE:** 12

**LAST YEAR:** 235 applicants for 24 permits  
Hunter success - 37 percent

HUNT SCHEDULE	
HUNT DATE CODE	DATES
01	Dec. 27-29
AA	Any above

**GUN DEER; MANAGEMENT EITHER SEX (HUNT CATEGORY CODE: GDM)**

**Application Fee:** \$3.00/ Adult Applicant    **Application Deadline:** September 7, 2006

**Permit Fee:** \$75 per Adult Hunter (except \$125 for designated extended hunts)

**CHAPARRAL** (Area Code: CP)

**SPECIAL RESTRICTIONS:** **No shotguns allowed.**

**BAG AND POSSESSION LIMITS:** Two buck white-tailed deer (bucks must have 7 or less antler points), unlimited feral hogs and coyotes. For more information, questions or comments, contact the area at (830/676-3413) or by e-mail at [cwma@granderiver.net](mailto:cwma@granderiver.net).

**HUNT METHOD:** By compartment.

**PERMITS AVAILABLE:** 30

**LAST YEAR:** 991 applicants for 30 permits  
Hunter success - 115 percent

HUNT SCHEDULE	
HUNT DATE CODE	DATES
01	Dec. 1-3
AA	Any above

**JAMES DAUGHTREY** (Area Code: JD)

**SPECIAL RESTRICTIONS:** **No shotguns allowed.**

**BAG AND POSSESSION LIMITS:** Two buck white-tailed buck deer (bucks must have 7 or less antler points) and unlimited feral hogs and coyotes.

**HUNT METHOD:** By compartment.

**PERMITS AVAILABLE:** 25

**LAST YEAR:** No hunts were conducted in this category last year.

HUNT SCHEDULE	
HUNT DATE CODE	DATES
01	Dec. 1-3
AA	Any above

## GUN DEER; MANAGEMENT EITHER SEX (HUNT CATEGORY CODE: GDM)

### GUS ENGELING (Area Code: EN)

**BAG AND POSSESSION LIMITS:** Two white-tailed deer (either sex, bucks must have at least one unbranched antler) and unlimited feral hogs. For more information, questions or comments, call the area at (903/928-2251).

**HUNT METHOD:** By compartment. **Baiting is allowed.**

**PERMITS AVAILABLE:** 60

**LAST YEAR:** 472 applicants for 61 permits  
Hunter success - 54 percent

HUNT SCHEDULE	
HUNT DATE CODE	DATES
01 AA	Nov. 20-22 Any above

### GRANGER (Area Code: GR)

**BAG AND POSSESSION LIMITS:** Two white-tailed deer (either sex, bucks must have at least one unbranched antler) unlimited feral hogs, coyotes, and bobcats.

**HUNT METHOD:** By compartment. **Baiting is allowed.**

**PERMITS AVAILABLE:** 40

**LAST YEAR:** 790 applicants for 18 permits  
Hunter success - 45 percent

HUNT SCHEDULE	
HUNT DATE CODE	DATES
01	Nov. 6-8
02	Nov. 27-29
03	Dec. 11-13
04	Jan. 15-17
AA	Any above

### KERR (Area Code: KE)

**BAG AND POSSESSION LIMITS:** Two white-tailed deer (one antlerless and one buck with 4 or less antler points), unlimited feral hogs and coyotes.

**HUNT METHOD:** By compartment. **Baiting is allowed.**

**PERMITS AVAILABLE:** 24

**LAST YEAR:** 631 applicants for 49 permits  
Hunter success - 100 percent

HUNT SCHEDULE	
HUNT DATE CODE	DATES
01 AA	Nov. 7-9 Any above

### MASON MOUNTAIN (Area Code: MM)

**NOTICE:** These extended hunt periods will have a \$125 permit fee.

**BAG AND POSSESSION LIMITS:** Two white-tailed deer (buck only). Bucks must have fewer than 4 antler points or at least one unbranched antler.

**HUNT METHOD:** By compartment.

**PERMITS AVAILABLE:** 40

**LAST YEAR:** 232 applicants for 30 permits  
Hunter success - 0 percent

HUNT SCHEDULE	
HUNT DATE CODE	DATES
01	Dec. 5-8
02	Dec. 12-15
AA	Any above

### MATADOR (Area Code: MA)

**NOTICE:** This extended hunt period will have a \$125 permit fee.

**SPECIAL RESTRICTIONS:** No shotguns allowed.

**BAG AND POSSESSION LIMITS:** Two deer (either sex, no more than one buck). Mule deer buck must have four or more antler points on one side. White-tailed deer buck must have main beam spread equal to or wider than the ear tips or have at least one unbranched antler. Antlerless deer must be white-tailed deer only. Unlimited feral hogs.

**HUNT METHOD:** By compartment.

**PERMITS AVAILABLE:** 12

**LAST YEAR:** 1,640 applicants for 13 permits  
Hunter success - 61 percent

HUNT SCHEDULE	
HUNT DATE CODE	DATES
01 AA	Dec. 11-15 Any above



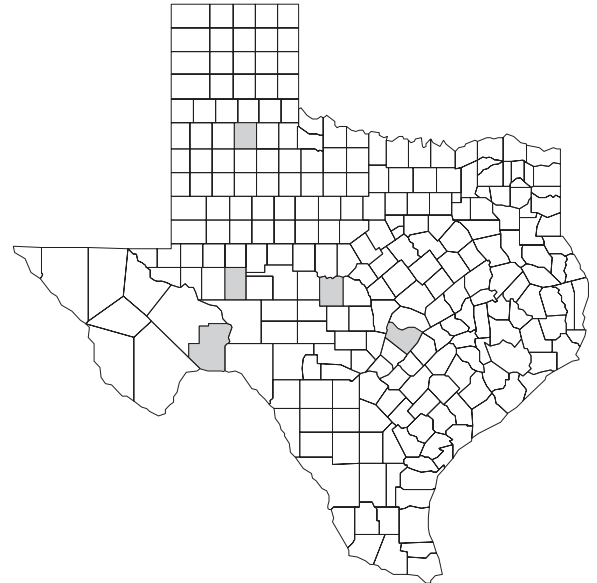
# PRIVATE LANDS DEER HUNTS

These Private Lands Management Deer Hunts will take place on private property and will be administered by the landowners with whom TPWD has executed a lease agreement. Participants will get to hunt on private property while assisting landowners in managing deer populations.

Procedures for applying, permits, license requirements, and rules and regulations for the private lands hunts will be similar to those in effect for the other areas in this booklet. Selected applicants who have confirmed their hunt by the required deadline will be notified by mail of the specific date, time, and place they are to appear at the start of their hunt.

The following conditions apply for the PLE and PLA categories and should be considered before applying:

- No stand-by positions will be allowed for these hunts.
- The landowners may stipulate Ranch Rules and Procedures governing how the hunts will be conducted. Participants will be provided, prior to the hunt, a listing of applicable Ranch Rules and Procedures.



## PRIVATE LANDS; MANAGEMENT BUCK HUNTS (HUNT CATEGORY CODE: PLE)

**Application Fee:** \$10.00/ Adult Applicant    **Application Deadline:** September 7, 2006    **No permit fee required.**

### EAST McCULLOCH COUNTY RANCH (Area Code: XF)

**SPECIAL RESTRICTIONS:** No standby positions will be available.  
**BAG AND POSSESSION LIMITS:** Two white-tailed deer (either sex, no more than one buck). Buck must have 5 or less antler points.  
**HUNT METHOD:** By assigned blind.  
**PERMITS AVAILABLE:** 15  
**LAST YEAR:** 1,112 applicants for 10 permits  
 Hunter success -114 percent

HUNT SCHEDULE	
HUNT DATE CODE	DATES
01 AA	Oct. 16-18 Any above

### FLOYD COUNTY RANCH (Area Code: XJ)

**NOTICE:** Only **TWO NAMES PER CARD** maximum for these hunts.  
**SPECIAL RESTRICTIONS:** Centerfire rifles are the only legal means that may be used or possessed. No standby positions will be available.  
**BAG AND POSSESSION LIMITS:** One deer and unlimited feral hogs, rabbits and coyotes. Deer must be either a mule deer buck with 8 or more antler points or a white-tailed deer, either sex.  
**HUNT METHOD:** By compartment.  
**PERMITS AVAILABLE:** 6  
**LAST YEAR:** 556 applicants for 6 permits  
 Hunter success - ? percent

HUNT SCHEDULE	
HUNT DATE CODE	DATES
01	Nov. 18-20
02	Nov. 24-26
03	Dec. 1-3
AA	Any above

### TRAVIS COUNTY RANCH (Area Code: XK)

**SPECIAL RESTRICTIONS:** No standby positions will be available.  
**BAG AND POSSESSION LIMITS:** Three white-tailed deer (either sex, limit one buck) and unlimited feral hogs.  
**HUNT METHOD:** By assigned blind or compartment.  
**PERMITS AVAILABLE:** 18  
**LAST YEAR:** 967 applicants for 6 permits  
 Hunter success - 50 percent

HUNT SCHEDULE	
HUNT DATE CODE	DATES
01	Nov. 4-6
02	Dec. 7-9
03	Dec. 17-19
AA	Any above

**PRIVATE LANDS; MANAGEMENT BUCK HUNTS (HUNT CATEGORY CODE: PLE)**

**TERRELL COUNTY RANCH (Area Code: XL)**

**SPECIAL RESTRICTIONS:** No standby positions will be available.  
**BAG AND POSSESSION LIMITS:** Two white-tailed deer. One management buck (7 points or less) and one antlerless or spike buck.  
**HUNT METHOD:** By assigned blind.  
**PERMITS AVAILABLE:** 12  
**LAST YEAR:** No hunts were conducted on this area last year.

<b>HUNT SCHEDULE</b>	
<b>HUNT DATE CODE</b>	<b>DATES</b>
01	Nov. 5-7
02	Nov. 13-15
03	Jan. 7-9
AA	Any above

**PRIVATE LANDS; ANTLERLESS/SPIKE HUNTS (HUNT CATEGORY CODE: PLA)**

**Application Fee:** \$10.00/ Adult Applicant    **Application Deadline:** September 7, 2006    **No permit fee required.**

**EAST McCULLOCH COUNTY RANCH (Area Code: XF)**

**SPECIAL RESTRICTIONS:** No standby positions will be available.  
**BAG AND POSSESSION LIMITS:** Two white-tailed deer (antlerless or spike buck).  
**HUNT METHOD:** By assigned blind.  
**PERMITS AVAILABLE:** 30  
**LAST YEAR:** 812 applicants for 20 permits  
 Hunter success - 205 percent

<b>HUNT SCHEDULE</b>	
<b>HUNT DATE CODE</b>	<b>DATES</b>
01	Oct. 18-20
02	Oct. 23-25
AA	Any above

**REAGAN COUNTY RANCH (Area Code: XM)**

**SPECIAL RESTRICTIONS:** No standby positions will be available.  
**BAG AND POSSESSION LIMITS:** Two white-tailed deer (antlerless or spike buck).  
**HUNT METHOD:** By assigned blind.  
**PERMITS AVAILABLE:** 40  
**LAST YEAR:** No hunts were conducted on this area last year.

<b>HUNT SCHEDULE</b>	
<b>HUNT DATE CODE</b>	<b>DATES</b>
01	Oct. 17-19
02	Oct. 24-26
AA	Any above

**TRAVIS COUNTY RANCH (Area Code: XK)**

**SPECIAL RESTRICTIONS:** No standby positions will be available.  
**BAG AND POSSESSION LIMITS:** Three white-tailed deer (antlerless or spike buck, limit one spike buck) and unlimited feral hogs.  
**HUNT METHOD:** By compartment or assigned blind.  
**PERMITS AVAILABLE:** 24  
**LAST YEAR:** 521 applicants for 30 permits  
 Hunter success - 22 percent

<b>HUNT SCHEDULE</b>	
<b>HUNT DATE CODE</b>	<b>DATES</b>
01	Nov. 14-16
02	Nov. 28-30
03	Dec. 12-14
04	Jan. 2-4
AA	Any above

**TERRELL COUNTY RANCH (Area Code: XL)**

**SPECIAL RESTRICTIONS:** No standby positions will be available.  
**BAG AND POSSESSION LIMITS:** Two white-tailed deer (antlerless or spike buck).  
**HUNT METHOD:** By assigned blind.  
**PERMITS AVAILABLE:** 24  
**LAST YEAR:** No hunts were conducted on this area last year.

<b>HUNT SCHEDULE</b>	
<b>HUNT DATE CODE</b>	<b>DATES</b>
01	Oct. 16-18
02	Oct. 30 - Nov. 1
03	Jan. 10-12
04	Jan. 15-17
05	Jan. 22-24
06	Feb. 2-4
AA	Any above

**EXOTIC ONLY (HUNT CATEGORY CODE: EXO)**

**Application Fee:** \$3.00/ Adult Applicant    **Application Deadline:** November 1, 2006

**Permit Fee:** \$75 per Adult Hunter (except \$125 for designated extended hunts)

**Notice:** No white-tailed or mule deer may be taken during these hunts.

**CAPROCK CANYONS** (Area Code: CC)

**BAG AND POSSESSION LIMITS:** One aoudad (either sex) and unlimited feral hogs.

**HUNT METHOD:** By compartment.

**PERMITS AVAILABLE:** 20

**LAST YEAR:** 688 applicants for 20 permits  
Hunter success - 30 percent

HUNT SCHEDULE	
HUNT DATE CODE	DATES
01	Dec. 27-29
02	Jan. 10-12
AA	Any above

**DEVIL'S RIVER** (Area Code: DS)

**BAG AND POSSESSION LIMITS:** Unlimited exotic mammals and feral hogs.

**HUNT METHOD:** By compartment.

**PERMITS AVAILABLE:** 40

**LAST YEAR:** 2,450 applicants for 40 permits  
Hunter success - 82 percent

HUNT SCHEDULE	
HUNT DATE CODE	DATES
01	Jan. 8-10
02	Jan. 10-12
AA	Any above

**GARNER** (Area Code: GN)

**BAG AND POSSESSION LIMITS:** Unlimited exotic mammals and feral hogs.

**HUNT METHOD:** By assigned blind. **Baiting is allowed.**

**PERMITS AVAILABLE:** 30

**LAST YEAR:** No hunts were conducted in this category last year.

HUNT SCHEDULE	
HUNT DATE CODE	DATES
01	Jan. 22-24
02	Jan. 24-26
AA	Any above

**KERR** (Area Code: KE)

**NOTICE:** The hunt periods will be in September of 2007.

**SPECIAL RESTRICTIONS:** No standby positions will be available for these hunts.

**BAG AND POSSESSION LIMITS:** Unlimited exotics, feral hogs and coyotes.

**HUNT METHOD:** By compartment. **Baiting is allowed.**

**PERMITS AVAILABLE:** 24

**LAST YEAR:** 2,216 applicants for 40 permits  
Hunter success - 12 percent

HUNT SCHEDULE	
HUNT DATE CODE	DATES
01	Sept. 12-14, 2007
AA	Any above

**GUIDED BIGHORN SHEEP HUNT PACKAGE (HUNT CATEGORY CODE: BXX)**

**Application Fee:** \$10.00/Adult Applicant    **Application Deadline:** August 31, 2006

**Limit of one (1) adult applicant per card. Application limited to persons 17 years of age or older.**

**ELEPHANT MOUNTAIN** (Area Code: EL)

**NOTICE:** Hunt area is subject to change and hunt dates will be determined by the availability of a bighorn sheep permit for this hunt. Hunt will be conducted on the Black Gap, Elephant Mountain, or Sierra Diablo WMA. Anyone with physical or medical disabilities needs to consider the elevation and extreme ruggedness of the hunt areas and physical requirements of the hunt before applying.

**HUNT PACKAGE:** This will be up to a 5-day guided hunt. Food, lodging and on-site transportation will be provided during the hunt. Personal gear and bedroll required.

**SPECIAL RESTRICTIONS:** Limit of one (1) applicant per card. Applications will be accepted annually (one per person) until the permit is drawn. No standby positions will be available. **CENTERFIRE RIFLES of .243 or larger** are the only legal means that may be used or possessed during this hunt.

**BAG AND POSSESSION LIMITS:** One desert bighorn sheep ram.

**HUNT METHOD:** Guided.

**PERMITS AVAILABLE:** 1

**LAST YEAR:** No hunts were conducted in this category last year.

HUNT SCHEDULE	
HUNT DATE CODE	DATES
01	Oct. 1, 2006 - July 31, 2007
AA	Any above

**GUIDED DEER HUNT PACKAGE (HUNT CATEGORY CODE: DXX)**

**Application Fee:** \$10.00/Adult Applicant    **Application Deadline:** October 5, 2006

**No permit fee required. Limit of two (2) adult applicants per card.**

**Application limited to persons 17 years of age or older.**

**MASON MOUNTAIN** (Area Code: MM)

**HUNT PACKAGE:** This will be a guided hunt. Food and lodging and on-site transportation will be provided during the hunt.

**SPECIAL RESTRICTIONS:** **CENTERFIRE RIFLES** are the only legal means that may be used or possessed during these hunts. Limit of two (2) applicants per card. No standby positions will be available.

**BAG AND POSSESSION LIMITS:** Two white-tailed deer (either sex), one trophy and one management animal of guide's choice.

**HUNT METHOD:** Guided.

**PERMITS AVAILABLE:** 2

**LAST YEAR:** 1,553 applicants for 2 permits  
Hunter success - 150 percent

HUNT SCHEDULE	
HUNT DATE CODE	DATES
01	Nov. 16-19
AA	Any above

**GUIDED WATERBUCK HUNT PACKAGE (HUNT CATEGORY CODE: WXX)**

**Application Fee:** \$10.00/Adult Applicant    **Application Deadline:** October 5, 2006

**No permit fee required. Limit of one (1) adult applicant per card.**

**Application limited to persons 17 years of age or older.**

**MASON MOUNTAIN** (Area Code: MM)

**HUNT PACKAGE:** This will be a guided hunt. Food and lodging and on-site transportation will be provided during the hunt.

**SPECIAL RESTRICTIONS:** **CENTERFIRE RIFLES** are the only legal means that may be used or possessed during these hunts. Limit of one (1) adult applicant per card. No standby positions will be available.

**BAG AND POSSESSION LIMITS:** One common waterbuck.

**HUNT METHOD:** Guided.

**PERMITS AVAILABLE:** 1

**LAST YEAR:** 1,687 applicants for 2 permits  
Hunter success - 100 percent

HUNT SCHEDULE	
HUNT DATE CODE	DATES
01	Nov. 17-19
AA	Any above

**GUIDED ANTELOPE HUNT PACKAGE (HUNT CATEGORY CODE: AXX)**

**Application Fee:** \$10.00/Adult Applicant **Application Deadline:** December 5, 2006

**No permit fee required. Limit of two (2) adult applicants per card.**

**Application limited to persons 17 years of age or older.**

**MASON MOUNTAIN** (Area Code: MM)

**HUNT PACKAGE:** This will be a guided hunt. Food and lodging and on-site transportation will be provided during the hunt.

**SPECIAL RESTRICTIONS:** CENTERFIRE RIFLES are the only legal means that may be used or possessed during this hunt.

**BAG AND POSSESSION LIMITS:** One Thomson's gazelle.

**HUNT METHOD:** Guided

**PERMITS AVAILABLE:** 2

**LAST YEAR:** No hunts were conducted in this category last year.

HUNT SCHEDULE	
HUNT DATE CODE	DATES
01 AA	Feb. 9-11 Any above

**GUIDED GEMSBOK HUNT PACKAGE (HUNT CATEGORY CODE: GXX)**

**Application Fee:** \$10.00/Adult Applicant **Application Deadline:** December 5, 2006

**No permit fee required. Limit of one (1) adult applicant per card.**

**Application limited to persons 17 years of age or older.**

**MASON MOUNTAIN** (Area Code: MM)

**HUNT PACKAGE:** This will be a guided hunt. Food and lodging and on-site transportation will be provided during the hunt.

**SPECIAL RESTRICTIONS:** CENTERFIRE RIFLES are the only legal means that may be used or possessed during these hunts. Limit of one (1) applicant per card. No standby positions will be available.

**BAG AND POSSESSION LIMITS:** One gemsbok.

**HUNT METHOD:** Guided

**PERMITS AVAILABLE:** 1

**LAST YEAR:** 1,821 applicants for 2 permits  
Hunter success - 100 percent

HUNT SCHEDULE	
HUNT DATE CODE	DATES
01 AA	Feb. 9-11 Any above

**GUIDED SCIMITAR-HORNED ORYX HUNT PACKAGE**

**(HUNT CATEGORY CODE: SXX)**

**Application Fee:** \$10.00/Adult Applicant **Application Deadline:** December 5, 2006

**No permit fee required. Limit of one (1) adult applicant per card.**

**Application limited to persons 17 years of age or older.**

**MASON MOUNTAIN** (Area Code: MM)

**HUNT PACKAGE:** This will be a guided hunt. Food and lodging and on-site transportation will be provided during the hunt.

**SPECIAL RESTRICTIONS:** CENTERFIRE RIFLES are the only legal means that may be used or possessed during these hunts. Limit of one (1) adult applicant per card. No standby positions will be available.

**BAG AND POSSESSION LIMITS:** One Scimitar-horned oryx.

**HUNT METHOD:** Guided.

**PERMITS AVAILABLE:** 1

**LAST YEAR:** 1,689 applicants for 2 permits  
Hunter success - 100 percent

HUNT SCHEDULE	
HUNT DATE CODE	DATES
01 AA	Feb. 9-11 Any above

## FERAL HOG (HUNT CATEGORY CODE: GFH)

Application Fee: \$3.00/ Adult Applicant    Application Deadline: November 1, 2006

Permit Fee: \$75 per Adult Hunter

### ALAZAN BAYOU (Area Code: AB)

**SPECIAL RESTRICTIONS:** CENTERFIRE RIFLES, MUZZLELOADERS and SHOTGUNS WITH SLUGS are the only legal means that may be possessed or used during these hunts.

**BAG AND POSSESSION LIMITS:** Feral hogs in unlimited numbers.

**HUNT METHOD:** By assigned blind.

**PERMITS AVAILABLE:** 6

**LAST YEAR:** No hunts were conducted in this category last year.

HUNT SCHEDULE	
HUNT DATE CODE	DATES
01 AA	Feb. 9-11 Any above

### FORT BOGGY (Area Code: FB)

**BAG AND POSSESSION LIMITS:** Feral hogs in unlimited numbers.

**HUNT METHOD:** By assigned blind. **Baiting is allowed.**

**PERMITS AVAILABLE:** 20

**LAST YEAR:** No hunts were conducted in this category last year.

HUNT SCHEDULE	
HUNT DATE CODE	DATES
01 AA	Jan. 8-10 Any above

### GENE HOWE (Area Code: GE)

**BAG AND POSSESSION LIMITS:** Feral hogs in unlimited numbers.

**HUNT METHOD:** By compartment.

**PERMITS AVAILABLE:** 20

**LAST YEAR:** 46 applicants for 20 permits  
Hunter success - 0 percent

HUNT SCHEDULE	
HUNT DATE CODE	DATES
01 02 AA	Feb. 16-18 Feb. 23-25 Any above

### KEECHI CREEK (Area Code: KC)

**BAG AND POSSESSION LIMITS:** Feral hogs in unlimited numbers.

**HUNT METHOD:** By compartment. **Baiting, ORV and ATV use is allowed.**

**PERMITS AVAILABLE:** 12

**LAST YEAR:** 206 applicants for 14 permits  
Hunter success - 0 percent

HUNT SCHEDULE	
HUNT DATE CODE	DATES
01 AA	Feb. 16-18 Any above

### MAD ISLAND (Area Code: MD)

**SPECIAL RESTRICTIONS:** No HANDGUNS allowed on these hunts.

**BAG AND POSSESSION:** Feral hogs in unlimited numbers.

**HUNT METHOD:** By assigned blind. **Baiting, ORV and ATV use are allowed.**

**PERMITS AVAILABLE:** 40

**LAST YEAR:** 947 applicants for 40 permits  
Hunter success - 210 percent

HUNT SCHEDULE	
HUNT DATE CODE	DATES
01 02 AA	Mar. 3-5 Mar. 17-19 Any above

### MATADOR (Area Code: MA)

**BAG AND POSSESSION LIMITS:** Feral hogs in unlimited numbers.

**HUNT METHOD:** By compartment. **Baiting allowed.**

**PERMITS AVAILABLE:** 25

**LAST YEAR:** 222 applications for 60 permits  
Hunter success - 29 percent

HUNT SCHEDULE	
HUNT DATE CODE	DATES
01 AA	Mar. 23-25 Any above



**FERAL HOG (HUNT CATEGORY CODE: GFH)**

**PEACH POINT** (Area Code: PP)

**BAG AND POSSESSION LIMITS:** Feral hogs in unlimited numbers.  
**HUNT METHOD:** By assigned blind. **Baiting, ATVs and ORVs allowed.**  
**PERMITS AVAILABLE:** 30  
**LAST YEAR:** 166 applicants for 30 permits  
 Hunter success - 31 percent

<b>HUNT SCHEDULE</b>	
<b>HUNT DATE CODE</b>	<b>DATES</b>
01	Mar. 9-11
02	Mar. 23-25
AA	Any above

**RESACA DE LA PALMA** (Area Code: RP)

**SPECIAL RESTRICTIONS:** Only **TWO NAMES PER CARD** maximum for these hunts.  
**BAG AND POSSESSION LIMITS:** Feral hogs in unlimited numbers.  
**HUNT METHOD:** By compartment. **Baiting is allowed.** Hunters may bring portable blinds for their own use.  
**PERMITS AVAILABLE:** 18  
**LAST YEAR:** 131 applicants for 19 permits  
 Hunter success - 46 percent

<b>HUNT SCHEDULE</b>	
<b>HUNT DATE CODE</b>	<b>DATES</b>
01	Mar. 5-7
02	Mar. 12-14
03	Mar. 19-21
AA	Any above

**SOMERVILLE SRA** (Area Code: SS)

**BAG AND POSSESSION LIMITS:** Feral hogs in unlimited numbers.  
**HUNT METHOD:** By assigned blind. **Baiting is allowed.**  
**PERMITS AVAILABLE:** 15  
**LAST YEAR:** No hunts were conducted in this category last year.

<b>HUNT SCHEDULE</b>	
<b>HUNT DATE CODE</b>	<b>DATES</b>
01	Dec. 12-14
AA	Any above

**JAVELINA (HUNT CATEGORY CODE: GJE)**

**Application Fee:** \$3.00/ Adult Applicant    **Application Deadline:** October 5, 2006  
**Permit Fee:** \$75 per Adult Hunter

**BIG BEND RANCH** (Area Code: BS)

**BAG AND POSSESSION LIMITS:** One javelina (either sex) and unlimited exotic mammals.  
**HUNT METHOD:** By compartment.  
**PERMITS AVAILABLE:** 30  
**LAST YEAR:** 282 applicants for 30 permits  
 Hunter success - 67 percent  
**NOTE:** Optional transportation and guide service is available at additional cost, call (432/229-3416).

<b>HUNT SCHEDULE</b>	
<b>HUNT DATE CODE</b>	<b>DATES</b>
01	Nov. 14-16
02	Dec. 13-15
03	Jan. 7-9
AA	Any above

**BLACK GAP** (Area Code: BG)

**BAG AND POSSESSION LIMITS:** One javelina (either sex), unlimited feral hogs and coyotes.  
**HUNT METHOD:** By compartment.  
**PERMITS AVAILABLE:** 15  
**LAST YEAR:** 55 applicants for 15 permits  
 Hunter success - 14 percent

<b>HUNT SCHEDULE</b>	
<b>HUNT DATE CODE</b>	<b>DATES</b>
01	Jan. 10-12
AA	Any above

**CHAPARRAL** (Area Code CP)

**SPECIAL RESTRICTIONS:** No shotguns allowed.  
**BAG AND POSSESSION LIMITS:** One javelina (either-sex) and unlimited feral hogs and coyotes.  
**HUNT METHOD:** By compartment.  
**PERMITS AVAILABLE:** 80  
**LAST YEAR:** 993 applicants for 120 permits  
 Hunter success - 46 percent

<b>HUNT SCHEDULE</b>	
<b>HUNT DATE CODE</b>	<b>DATES</b>
01	Feb. 16-18
02	Feb. 23-25
AA	Any above

## JAVELINA (HUNT CATEGORY CODE: GJE)

### JAMES DAUGHTREY (Area Code: JD)

**SPECIAL RESTRICTIONS:** No shotguns allowed.  
**BAG AND POSSESSION LIMITS:** One javelina (either sex), unlimited feral hogs and coyotes.  
**HUNT METHOD:** By compartment. Some permanent blinds are available or hunters may bring portable blinds.  
**PERMITS AVAILABLE:** 25  
**LAST YEAR:** 457 applicants for 26 permits  
 Hunter success - 39 percent

<b>HUNT SCHEDULE</b>	
HUNT DATE CODE	DATES
01 AA	Feb. 23-25 Any above

### DAVIS MOUNTAINS (Area Code: DM)

**SPECIAL RESTRICTIONS: ARCHERY ONLY.** Lawful archery equipment is the only legal means for taking javelina on these hunts. Archery stamp fee is required. Only **TWO NAMES PER CARD** maximum for these hunts.  
**BAG AND POSSESSION LIMITS:** One javelina (either sex) and unlimited feral hogs.  
**HUNT METHOD:** By compartment.  
**PERMITS AVAILABLE:** 16  
**LAST YEAR:** 42 applicants for 16 permits  
 Hunter success - 14 percent

<b>HUNT SCHEDULE</b>	
HUNT DATE CODE	DATES
01	Jan. 8-10
02	Jan. 10-12
03	Jan. 15-17
04	Jan. 17-19
AA	Any above

### ELEPHANT MOUNTAIN (Area Code EL)

**BAG AND POSSESSION LIMITS:** One javelina (either-sex), one elk (either sex) and unlimited feral hogs and coyotes.  
**HUNT METHOD:** By compartment.  
**PERMITS AVAILABLE:** 10  
**LAST YEAR:** No hunts were conducted in this category last year.

<b>HUNT SCHEDULE</b>	
HUNT DATE CODE	DATES
01 AA	Jan. 10-12 Any above

## SPRING TURKEY (HUNT CATEGORY CODE: GTS)

**Application Fee:** \$3.00/ Adult Applicant    **Application Deadline:** December 5, 2006

**Permit Fee:** \$75 per Adult Hunter

**Notice:** Shotguns with birdshot (buckshot is prohibited), Archery and Crossbows are the only means which may be possessed or used during these hunts, unless otherwise specified.

### WALTER BUCK (Area Code: WB)

**SPECIAL RESTRICTIONS:** Shotguns with birdshot are the only legal means for taking turkey. Shotguns with slugs may be used for taking exotic mammals, feral hogs and feral Spanish goats.  
**BAG AND POSSESSION LIMITS:** One turkey (gobbler only). Unlimited exotics, feral hogs, and feral Spanish goats.  
**HUNT METHOD:** By assigned blind or compartment. Vehicles with high ground clearance recommended. **Baiting is allowed with deer protein pellets only.**  
**PERMITS AVAILABLE:** 30  
**LAST YEAR:** 660 applicants for 20 permits  
 Hunter success - 0 percent

<b>HUNT SCHEDULE</b>	
HUNT DATE CODE	DATES
01	Apr. 10-12
02	Apr. 17-19
03	Apr. 24-26
AA	Any above

### JAMES DAUGHTREY (Area Code: JD)

**BAG AND POSSESSION LIMITS:** One turkey (gobbler only).  
**HUNT METHOD:** By compartment. Hunters may bring portable blinds.  
**PERMITS AVAILABLE:** 15  
**LAST YEAR:** 244 applicants for 16 permits  
 Hunter success - 18 percent

<b>HUNT SCHEDULE</b>	
HUNT DATE CODE	DATES
01 AA	Apr. 13-15 Any above

## SPRING TURKEY (HUNT CATEGORY CODE: GTS)

### GUS ENGELING (Area Code: EN)

**SPECIAL RESTRICTIONS:** Only **TWO NAMES PER CARD** maximum for this hunt.  
**BAG AND POSSESSION LIMITS:** One turkey (gobbler only).  
**HUNT METHOD:** By compartment.  
**PERMITS AVAILABLE:** 4  
**LAST YEAR:** 186 applicants for 4 permits  
 Hunter success - 0 percent

HUNT SCHEDULE	
HUNT DATE CODE	DATES
01 AA	Apr. 18-20 Any above

### GRANGER (Area Code: GR)

**BAG AND POSSESSION LIMITS:** One turkey (gobbler only) and unlimited feral hogs. Archery equipment and shotguns with buckshot are the only legal means for taking feral hogs.  
**HUNT METHOD:** By compartment.  
**PERMITS AVAILABLE:** 20  
**LAST YEAR:** 118 applicants for 22 permits  
 Hunter success - 10 percent

HUNT SCHEDULE	
HUNT DATE CODE	DATES
01 02 AA	Apr. 2-4 Apr. 9-11 Any above

### GENE HOWE (Area Code: GE)

**BAG AND POSSESSION LIMITS:** One turkey (gobbler only).  
**HUNT METHOD:** By compartment.  
**PERMITS AVAILABLE:** 24  
**LAST YEAR:** 129 applicants for 25 permits  
 Hunter success - 46 percent

HUNT SCHEDULE	
HUNT DATE CODE	DATES
01 02 03 AA	Apr. 13-15 Apr. 20-22 Apr. 27-29 Any above

### KERR (Area Code: KE)

**BAG AND POSSESSION LIMITS:** One turkey (gobbler only).  
**HUNT METHOD:** By compartment.  
**PERMITS AVAILABLE:** 32  
**LAST YEAR:** 355 applicants for 30 permits  
 Hunter success - 19 percent

HUNT SCHEDULE	
HUNT DATE CODE	DATES
01 02 AA	Apr. 4-6 Apr. 25-27 Any above

### MATADOR (Area Code: MA)

**SPECIAL RESTRICTIONS:** Only **TWO NAMES PER CARD** maximum for these hunts.  
**BAG AND POSSESSION LIMITS:** One turkey (gobbler only).  
**HUNT METHOD:** By compartment.  
**PERMITS AVAILABLE:** 6  
**LAST YEAR:** 279 applicants for 6 permits  
 Hunter success - 67 percent

HUNT SCHEDULE	
HUNT DATE CODE	DATES
01 02 AA	Apr. 27-29 May 4-6 Any above

### PAT MAYSE (Area Code: PM)

**BAG AND POSSESSION LIMITS:** One turkey (gobbler only).  
**HUNT METHOD:** By compartment.  
**PERMITS AVAILABLE:** 30  
**LAST YEAR:** 159 applicants for 30 permits  
 Hunter success - 0 percent

HUNT SCHEDULE	
HUNT DATE CODE	DATES
01 02 03 AA	Apr. 6-8 Apr. 14-16 Apr. 20-22 Any above

### SAN ANGELO (Area Code: SA)

**BAG AND POSSESSION LIMITS:** One turkey (gobbler only).  
**HUNT METHOD:** By compartment.  
**PERMITS AVAILABLE:** 40  
**LAST YEAR:** 394 applicants for 41 permits  
 Hunter success - 3 percent

HUNT SCHEDULE	
HUNT DATE CODE	DATES
01 02 AA	Apr. 13-15 Apr. 20-22 Any above

# YOUTH ONLY HUNTS

## RULES FOR YOUTH ONLY HUNTS:

- A Social Security Number is required to be collected for the purpose of child support collection enforcement under Federal Statute 42 U.S.C.A. 666.
- The Department will make appropriate provisions to allow drawn **disabled youth** to participate in public hunts. Drawn disabled youths, upon their request, will be assigned to an easily accessible hunt compartment or blind. It is recommended that persons having a significant disability or special needs inform hunt area staff several days in advance of their drawn hunt so prior arrangements can be made.

This year, the department offers eight drawing categories for hunting only by supervised youth (8-16 years of age). These categories are:

YOUTH ONLY ALLIGATOR (YAL)

YOUTH ONLY GUN DEER; EITHER SEX (YDE)

YOUTH ONLY GUN DEER; ANTLERLESS/SPIKE (YDA)

YOUTH ONLY DEER MANAGEMENT; EITHER SEX (YDM)

YOUTH ONLY EXOTIC (YEX)

YOUTH ONLY JAVELINA (YJE)

YOUTH ONLY FERAL HOG (YFH)

YOUTH ONLY SPRING TURKEY (YTS)



See page 68 for Hunter Education information and requirements

These rules are specific only to the eight Youth Only categories listed above.

During these Youth Only hunts, **only the youth will be authorized to hunt**, however, the youth must be supervised by a non-hunting adult (18 years of age or older) also listed on the application card. Both the youth and the supervising adult must possess a valid hunting license and a special hunting permit. Individuals 17 years of age are not eligible to participate in this category in any capacity. **The qualifying age of the youth is determined by the age at the time the application is submitted.**

**An adult applicant should place his or her name first on the application card on Youth Only hunts to act as point-of-contact for the youth applicant.** Only the adult(s) and youth(s) appearing on a drawn application will be allowed to enter the hunt area. **NO SUBSTITUTIONS** may be made for persons listed on applications or on hunt permits. The only exception that will be considered is for a non-hunting supervising adult. An adult may supervise multiple youths, however, a youth may not have more than one supervising adult. Applications for Youth Only hunts (other than Alligator) may contain a single supervising adult with 1, 2 or 3 youths or 2 supervising adults and 2 youths. Applications for the Youth Only Alligator hunt category must contain a single supervising adult with 1 or 2 youths. The youth must be present in order for the non-hunting supervising adult to be eligible to participate in a Youth Only hunt.

**The application fee for these Youth Only hunts is waived** for both the supervising adult and the youth(s). If the application for a Youth Only hunt is drawn, the hunt permit fee is also waived for both the supervising adult and the youth(s).

The Youth Only hunt categories are separate and distinct drawing categories. Application in one of the general drawing hunt categories such as Gun Deer Either Sex (GDE) and in the corresponding Youth Only drawing hunt category such as Youth Only Gun Deer Either Sex (YDE) does not constitute duplicate application and will not result in disqualification of the applicants.

The purpose of these Youth Only hunts is to provide youth with an enjoyable and memorable outdoor experience and introduce them to the sport-hunting ethic through an experienced and responsible mentor. The hunts are scheduled to occur at times when youth are out of school and will be structured to make the activities more youth oriented and accessible. Responsible firearms handling and other safety concerns will be emphasized under close supervision. Youth will be introduced to the basics of wildlife management principles and appropriate use of the renewable wildlife resource. Texas Parks and Wildlife Department encourages experienced hunters to seek out youth with whom to apply for these hunts and provide the guidance to make the event both enjoyable and educational for the beginning hunter.

## YOUTH ONLY ALLIGATOR (HUNT CATEGORY CODE: YAL)

Application Deadline: August 2, 2006

No application fee or permit fee is required. Applications limited to no more than three (3) persons on a card. Successful youth hunters who opt to have their alligator tagged for commercial sale will be assessed an additional \$120 tagging fee.

### MURPHREE – SALT BAYOU UNIT (Area Code: SB)

**BAG AND POSSESSION LIMITS:** One alligator per hunter.  
**HUNT METHOD:** By compartment.  
**PERMITS AVAILABLE:** 15  
**LAST YEAR:** 184 applicants for 10 permits  
Hunter success - 100 percent

HUNT SCHEDULE	
HUNT DATE CODE	DATES
01 AA	Sept. 23-24 Any above

### SEA RIM (Area Code: SR)

**BAG AND POSSESSION LIMITS:** One alligator per hunter.  
**HUNT METHOD:** By compartment.  
**PERMITS AVAILABLE:** 10  
**LAST YEAR:** 116 applicants for 9 permits  
Hunter success - 40 percent

HUNT SCHEDULE	
HUNT DATE CODE	DATES
01 AA	Sept. 16-17 Any above

## YOUTH ONLY GUN DEER; EITHER SEX (HUNT CATEGORY CODE: YDE)

Application Deadline: September 7, 2006

No application fee or permit fee is required.

### ARROYO COLORADO (Area Code: AC)

**SPECIAL RESTRICTIONS:** No more than two youth with supervising adults per card maximum for this area. CENTERFIRE RIFLES with mounted scopes are the only legal means that may be used or possessed during these hunts.  
**BAG AND POSSESSION LIMITS:** Two white-tailed deer (buck only, at least one buck must have a main beam spread equal to or wider than the ear tips) and unlimited feral hogs.  
**HUNT METHOD:** By compartment. **Baiting is allowed.** Hunters may bring portable blinds for their own use.  
**PERMITS AVAILABLE:** 8  
**LAST YEAR:** 39 applicants for 8 permits  
Hunter success - 71 percent

HUNT SCHEDULE	
HUNT DATE CODE	DATES
01 02 AA	Dec. 27-29 Jan. 6-7 Any above

### WALTER BUCK (Area Code: WB)

**SPECIAL RESTRICTIONS:** CENTERFIRE RIFLES are the only legal means that may be used or possessed during these hunts.  
**BAG AND POSSESSION LIMITS:** Two white-tailed deer (either sex, one antlerless or one spike AND one buck having a main beam spread that is equal to or wider than the ear tips), unlimited exotics, feral hogs, and feral Spanish goats.  
**HUNT METHOD:** By assigned blind. Vehicles with high clearance preferred. **Baiting is allowed with deer protein pellets only.**  
**PERMITS AVAILABLE:** 10  
**LAST YEAR:** 281 applicants for 10 permits  
Hunter success - 100 percent

HUNT SCHEDULE	
HUNT DATE CODE	DATES
01 AA	Nov. 18-19 Any above

### CHAPARRAL (Area Code: CP)

**SPECIAL RESTRICTIONS:** No shotguns allowed. No standby positions will be available.  
**BAG AND POSSESSION LIMITS:** One white-tailed deer (buck only), one javelina (either sex), unlimited feral hogs and coyotes.  
**HUNT METHOD:** By compartment.  
**PERMITS AVAILABLE:** 15  
**LAST YEAR:** 522 applicants for 20 permits  
Hunter success - 65 percent

HUNT SCHEDULE	
HUNT DATE CODE	DATES
01 AA	Dec. 28-31 Any above



**YOUTH ONLY GUN DEER; EITHER SEX (HUNT CATEGORY CODE: YDE)**

**CHOKE CANYON – NORTH SHORE** (Area Code: NS)

**SPECIAL RESTRICTIONS:** No more than two youth with supervising adults per card.  
**BAG AND POSSESSION LIMITS:** Two white-tailed deer (either sex, no more than one buck), unlimited feral hogs and coyotes.  
**HUNT METHOD:** By compartment. Hunters may bring portable blinds for their use. No blinds provided.  
**PERMITS AVAILABLE:** 4  
**LAST YEAR:** 33 applicants for 6 permits  
 Hunter success - 0 percent

HUNT SCHEDULE	
HUNT DATE CODE	DATES
01 AA	Dec. 16-17 Any above

**COLORADO BEND** (Area Code: CB)

**BAG AND POSSESSION LIMITS:** Two white-tailed deer (either sex, no more than one fork antlered buck) and unlimited feral hogs and exotics.  
**HUNT METHOD:** By compartment. **Baiting is allowed.**  
**PERMITS AVAILABLE:** 10  
**LAST YEAR:** 110 applicants for 11 permits  
 Hunter success - 23 percent

HUNT SCHEDULE	
HUNT DATE CODE	DATES
01 AA	Dec. 27-29 Any above

**JAMES DAUGHTREY** (Area Code: JD)

**SPECIAL RESTRICTIONS:** No shotguns allowed.  
**BAG AND POSSESSION LIMITS:** Two white-tailed deer (limit one buck and one antlerless), one javelina (either sex), unlimited feral hogs and coyotes.  
**HUNT METHOD:** By compartment. Some permanent blinds are available or hunters may bring portable blinds.  
**PERMITS AVAILABLE:** 25  
**LAST YEAR:** 150 applicants for 17 permits  
 Hunter success - 65 percent

HUNT SCHEDULE	
HUNT DATE CODE	DATES
01 AA	Dec. 9-10 Any above

**ELEPHANT MOUNTAIN** (Area Code: EL)

**BAG AND POSSESSION LIMITS:** One white-tailed or mule deer (buck only), one elk (either sex) and unlimited feral hogs and coyotes.  
**HUNT METHOD:** By compartment.  
**PERMITS AVAILABLE:** 10  
**LAST YEAR:** 119 applicants for 10 permits  
 Hunter success - 17 percent

HUNT SCHEDULE	
HUNT DATE CODE	DATES
01 AA	Nov. 24-26 Any above

**GUS ENGELING** (Area Code: EN)

**BAG AND POSSESSION LIMITS:** Two white-tailed deer (either sex, no more than one buck) and unlimited feral hogs.  
**HUNT METHOD:** By compartment. **Baiting is allowed.**  
**PERMITS AVAILABLE:** 45  
**LAST YEAR:** 127 applicants for 45 permits  
 Hunter success - 19 percent

HUNT SCHEDULE	
HUNT DATE CODE	DATES
01 AA	Oct. 28-29 Any above

**HONEY CREEK** (Area Code: HC)

**SPECIAL RESTRICTIONS:** No more than two youth with supervising adults per card.  
**BAG AND POSSESSION LIMITS:** Five white-tailed deer (either sex, no more than one buck) and unlimited feral hogs and exotic mammals.  
**HUNT METHOD:** By assigned blind. Vehicles with high ground clearance recommended. **Baiting is allowed.**  
**PERMITS AVAILABLE:** 10  
**LAST YEAR:** 70 applicants for 10 permits  
 Hunter success - 100 percent

HUNT SCHEDULE	
HUNT DATE CODE	DATES
01 AA	Dec. 9-10 Any above



## YOUTH ONLY GUN DEER; EITHER SEX (HUNT CATEGORY CODE: YDE)

### GENE HOWE (Area Code: GE)

**SPECIAL RESTRICTIONS:** No shotguns allowed. No standby positions will be available.

**BAG AND POSSESSION LIMITS:** One white-tailed deer (buck only) and unlimited feral hogs.

**HUNT METHOD:** By compartment.

**PERMITS AVAILABLE:** 10

**LAST YEAR:** 53 applicants for 11 permits  
Hunter success - 63 percent

HUNT SCHEDULE	
HUNT DATE CODE	DATES
01 AA	Nov. 24-26 Any above

### HUNTSVILLE (Area Code: HV)

**SPECIAL RESTRICTIONS:** No archery equipment or crossbows allowed.

**BAG AND POSSESSION LIMITS:** Two white-tailed deer (either sex, no more than one buck) and unlimited feral hogs.

**HUNT METHOD:** By assigned blind. **Baiting is allowed.**

**PERMITS AVAILABLE:** 15

**LAST YEAR:** 57 applicants for 16 permits  
Hunter success - 15 percent

HUNT SCHEDULE	
HUNT DATE CODE	DATES
01 AA	Dec. 27-29 Any above

### INKS LAKE/LONGHORN CAVERNS (Area Code: IL)

**BAG AND POSSESSION LIMITS:** Two white-tailed deer (either sex, no more than one branch antlered buck) and unlimited feral hogs.

**HUNT METHOD:** By assigned blind.

**PERMITS AVAILABLE:** 10

**LAST YEAR:** 23 applicants for 10 permits  
Hunter success - 24 percent

HUNT SCHEDULE	
HUNT DATE CODE	DATES
01 AA	Dec. 27-29 Any above

### KEECHI CREEK (Area Code: KC)

**BAG AND POSSESSION LIMITS:** Two white-tailed deer (either sex, bucks must have at least one unbranched antler or an inside spread of 13 inches or greater; limit one buck with an inside antler spread of 13 inches or greater) and unlimited feral hogs.

**HUNT METHOD:** By compartment. **Baiting is allowed.**

**PERMITS AVAILABLE:** 10

**LAST YEAR:** 29 applicants for 11 permits  
Hunter success - 36 percent

HUNT SCHEDULE	
HUNT DATE CODE	DATES
01 AA	Dec. 16-17 Any above

### KERR (Area Code: KE)

**BAG AND POSSESSION LIMITS:** Two white-tailed deer (one antlerless or one buck with four or less antler points AND one buck with a main beam spread equal to or wider than the ear tips), unlimited feral hogs, exotic mammals and coyotes. For more information, questions, or comments, contact the Area (830/238-4483).

**HUNT METHOD:** By compartment. **Baiting is allowed.**

**PERMITS AVAILABLE:** 25

**LAST YEAR:** 196 applicants for 25 permits  
Hunter success - 66 percent

HUNT SCHEDULE	
HUNT DATE CODE	DATES
01 AA	Dec. 16-18 Any above

### KICKAPOO CAVERN (Area Code: KS)

**BAG AND POSSESSION LIMITS:** One white-tailed deer (either sex) and unlimited feral hogs.

**HUNT METHOD:** By compartment.

**PERMITS AVAILABLE:** 15

**LAST YEAR:** 52 applicants for 15 permits  
Hunter success - 13 percent

HUNT SCHEDULE	
HUNT DATE CODE	DATES
01 AA	Dec. 2-3 Any above

**YOUTH ONLY GUN DEER; EITHER SEX (HUNT CATEGORY CODE: YDE)**

**LAKE MCCLELLAN** (Area Code: LM)

**SPECIAL RESTRICTIONS:** No more than one youth with supervising adults per card.  
**BAG AND POSSESSION LIMITS:** Two white-tailed deer (either sex, no more than one buck).  
**HUNT METHOD:** By assigned blind.  
**PERMITS AVAILABLE:** 3  
**LAST YEAR:** 51 applicants for 3 permits  
 Hunter success - 100 percent

HUNT SCHEDULE	
HUNT DATE CODE	DATES
01 AA	Nov. 11-12 Any above

**MASON MOUNTAIN** (Area Code: MM)

**BAG AND POSSESSION LIMITS:** Two white-tailed deer (either sex, no more than one buck).  
**HUNT METHOD:** By compartment.  
**PERMITS AVAILABLE:** 15  
**LAST YEAR:** 87 applicants for 10 permits  
 Hunter success - 14 percent

HUNT SCHEDULE	
HUNT DATE CODE	DATES
01 AA	Dec. 17-18 Any above

**MATAGORDA ISLAND** (Area Code: MT)

**NOTICE:** Standby hunters must report to the Port O'Connor office at 16th and Maple by 8:30 a.m. Hunters are responsible for boat transportation to and from the island.  
**BAG AND POSSESSION LIMITS:** Two white-tailed deer (either sex, no more than one buck) and unlimited feral hogs.  
**HUNT METHOD:** By assigned blind. Department personnel will take hunters to and from their assigned blind.  
**PERMITS AVAILABLE:** 15  
**LAST YEAR:** No hunts were conducted in this category last year.

HUNT SCHEDULE	
HUNT DATE CODE	DATES
01 AA	Nov. 24-26 Any above

**PAT MAYSE** (Area Code: PM)

**NOTICE:** No standby positions will be available.  
**BAG AND POSSESSION LIMITS:** Two white-tailed deer (either sex, no more than one buck) and unlimited feral hogs.  
**HUNT METHOD:** By compartment.  
**PERMITS AVAILABLE:** 30  
**LAST YEAR:** 38 applicants for 30 permits  
 Hunter success - 6 percent

HUNT SCHEDULE	
HUNT DATE CODE	DATES
01 AA	Oct. 28-29 Any above

**W. A. (PAT) MURPHY** (Area Code: MY)

**SPECIAL RESTRICTIONS:** No shotguns allowed. No standby positions will be available. No more than two youth with supervising adults per card.  
**BAG AND POSSESSION LIMITS:** One white-tailed deer (buck only) and unlimited feral hogs.  
**HUNT METHOD:** By compartment.  
**PERMITS AVAILABLE:** 2  
**LAST YEAR:** 4 applicants for 2 permits  
 Hunter success - 0 percent

HUNT SCHEDULE	
HUNT DATE CODE	DATES
01 AA	Nov. 24-26 Any above

**OLD SABINE BOTTOM** (Area Code: OS)

**BAG AND POSSESSION LIMITS:** Two white-tailed deer (either sex, limit one buck) and unlimited feral hogs.  
**HUNT METHOD:** By compartment. It is recommended that hunters bring ATVs or ORVs if possible.  
**PERMITS AVAILABLE:** 20  
**LAST YEAR:** 36 applicants for 20 permits  
 Hunter success - 4 percent

HUNT SCHEDULE	
HUNT DATE CODE	DATES
01 AA	Oct. 28-29 Any above

**YOUTH ONLY GUN DEER; EITHER SEX (HUNT CATEGORY CODE: YDE)**

**POSSUM KINGDOM** (Area Code: PS)

**SPECIAL RESTRICTIONS:** No more than two youth with supervising adults per card.  
**BAG AND POSSESSION LIMITS:** Two white-tailed deer (no more than one buck) and unlimited feral hogs.  
**HUNT METHOD:** By assigned blind.  
**PERMITS AVAILABLE:** 12  
**LAST YEAR:** 272 applicants for 12 permits  
 Hunter success - 100 percent

<b>HUNT SCHEDULE</b>	
<b>HUNT DATE CODE</b>	<b>DATES</b>
01	Dec. 18-19
02	Dec. 27-28
AA	Any above

**RICHLAND CREEK** (Area Code: RC)

**BAG AND POSSESSION LIMITS:** Two white-tailed deer (either sex, bucks must have at least one unbranched antler or a main beam spread equal to or wider than the ear tips; if two bucks are harvested, then only one may have a main beam spread equal to or wider than the ear tips) and unlimited feral hogs.  
 For more information, questions or comments call the Area (903/389-7080).  
**HUNT METHOD:** By compartment.  
**PERMITS AVAILABLE:** 30  
**LAST YEAR:** 67 applicants for 30 permits  
 Hunter success - 58 percent

<b>HUNT SCHEDULE</b>	
<b>HUNT DATE CODE</b>	<b>DATES</b>
01	Dec. 2-3
AA	Any above

**SOMERVILLE SRA** (Area Code: SS)

**BAG AND POSSESSION LIMITS:** Two white-tailed deer (either sex, no more than one buck) and unlimited feral hogs. Bucks must have at least one unbranched antler, or an inside spread of 13 inches or greater.  
**HUNT METHOD:** By assigned blind.  
**PERMITS AVAILABLE:** 25  
**LAST YEAR:** 103 applicants for 30 permits  
 Hunter success - 61 percent

<b>HUNT SCHEDULE</b>	
<b>HUNT DATE CODE</b>	<b>DATES</b>
01	Nov. 11-12
02	Dec. 16-17
AA	Any above

**WHITE OAK CREEK** (Area Code: WO)

**BAG AND POSSESSION LIMITS:** Two white-tailed deer (either sex, no more than one buck) and unlimited feral hogs. Buck must have one unbranched antler or a main beam equal to or greater than the ear tips. For information, questions, or comments, call the area at (903/884-3800).  
**HUNT METHOD:** By compartment.  
**PERMITS AVAILABLE:** 30  
**LAST YEAR:** 39 applicants for 30 permits  
 Hunter success - 43 percent

<b>HUNT SCHEDULE</b>	
<b>HUNT DATE CODE</b>	<b>DATES</b>
01	Nov. 18-19
AA	Any above

**YOUTH ONLY GUN DEER; ANTLERLESS/SPIKE (HUNT CATEGORY CODE: YDA)**

**Application Deadline:** September 7, 2006  
**No application fee or permit fee is required.**

**ALAZAN BAYOU** (Area Code: AB)

**SPECIAL RESTRICTIONS:** CENTERFIRE RIFLES or SHOTGUNS WITH SLUGS are the only legal means that may be used or possessed during these hunts.  
**BAG AND POSSESSION LIMITS:** One white-tailed deer (antlerless or spike buck) and unlimited feral hogs.  
**HUNT METHOD:** By assigned blind.  
**PERMITS AVAILABLE:** 12  
**LAST YEAR:** 44 applicants for 15 permits  
 Hunter success - 0 percent

<b>HUNT SCHEDULE</b>	
<b>HUNT DATE CODE</b>	<b>DATES</b>
01	Dec. 9-10
02	Jan. 27-28
AA	Any above

## YOUTH ONLY GUN DEER; ANTLERLESS/SPIKE (HUNT CATEGORY CODE: YDA)

### ARROYO COLORADO (Area Code: AC)

**SPECIAL RESTRICTIONS:** No more than two youth with supervising adults per card. CENTERFIRE RIFLES with mounted scopes are the only legal means that may be used or possessed during these hunts.

**BAG AND POSSESSION LIMITS:** One deer (antlerless or spike buck) and unlimited feral hogs.

**HUNT METHOD:** By compartment. **Baiting is allowed.** Hunters may bring portable blinds for their own use.

**PERMITS AVAILABLE:** 8

**LAST YEAR:** 60 applicants for 8 permits  
Hunter success - 53 percent

HUNT SCHEDULE	
HUNT DATE CODE	DATES
01	Nov. 24-26
02	Dec. 9-10
AA	Any above

### WALTER BUCK (Area Code: WB)

**SPECIAL RESTRICTIONS:** CENTERFIRE RIFLES are the only legal means that may be used or possessed during these hunts.

**BAG AND POSSESSION LIMITS:** Two white-tailed deer (antlerless or spike), unlimited exotic mammals, feral goats and feral hogs.

**HUNT METHOD:** By assigned blind. **Baiting allowed with deer pellets only.**

**PERMITS AVAILABLE:** 30

**LAST YEAR:** 173 applicants for 10 permits  
Hunter success - 68 percent

HUNT SCHEDULE	
HUNT DATE CODE	DATES
01	Nov. 11-12
02	Dec. 2-3
03	Dec. 9-10
AA	Any above

### COOPER (Area Code: CW)

**BAG AND POSSESSION LIMITS:** Two white-tailed deer (antlerless or spike buck) and unlimited feral hogs.

**HUNT METHOD:** By compartment. Hunters may bring portable blinds.

**PERMITS AVAILABLE:** 14

**LAST YEAR:** No hunts were conducted in this category last year.

HUNT SCHEDULE	
HUNT DATE CODE	DATES
01	Oct. 28-29
AA	Any above

### GUS ENGELING (Area Code: EN)

**BAG AND POSSESSION LIMITS:** Two white-tailed deer (antlerless or spike buck) and unlimited feral hogs.

**HUNT METHOD:** By compartment. **Baiting is allowed.**

**PERMITS AVAILABLE:** 60

**LAST YEAR:** 149 applicants for 50 permits  
Hunter success - 0 percent

HUNT SCHEDULE	
HUNT DATE CODE	DATES
01	Dec. 9-10
AA	Any above

### GARNER (Area Code: GN)

**BAG AND POSSESSION LIMITS:** Two white-tailed deer (antlerless or spike), two exotic mammals, and unlimited feral hogs.

**HUNT METHOD:** By assigned blind.

**PERMITS AVAILABLE:** 10

**LAST YEAR:** 168 applicants for 11 permits  
Hunter success - 19 percent

HUNT SCHEDULE	
HUNT DATE CODE	DATES
01	Dec. 2-3
AA	Any above

### LAKE MCCLELLAN (Area Code: LM)

**NOTICE:** No more than two youth with supervising adults per card.

**BAG AND POSSESSION LIMITS:** Two white-tailed deer (antlerless or spike, no more than one spike).

**HUNT METHOD:** By assigned blind.

**PERMITS AVAILABLE:** 4

**LAST YEAR:** 43 applicants for 6 permits  
Hunter success - 167 percent

HUNT SCHEDULE	
HUNT DATE CODE	DATES
01	Nov. 11-12
AA	Any above

**YOUTH ONLY GUN DEER; ANTLERLESS/SPIKE (HUNT CATEGORY CODE: YDA)**

**MATADOR** (Area Code: MA)

**SPECIAL RESTRICTIONS:** No shotguns allowed. No standby positions will be available for this hunt.

**BAG AND POSSESSION LIMITS:** Two white-tailed deer (antlerless only) and unlimited feral hogs.

**HUNT METHOD:** By compartment.

**PERMITS AVAILABLE:** 10

**LAST YEAR:** 71 applicants for 10 permits  
Hunter success - 78 percent

HUNT SCHEDULE	
HUNT DATE CODE	DATES
01 AA	Dec. 16-17 Any above

**MATAGORDA ISLAND** (Area Code: MT)

**NOTICE:** Standby hunters must register at the Port O'Connor office at 16th and Maple by 8:30 a.m. Hunters are responsible for boat transportation to and from the island.

**BAG AND POSSESSION LIMITS:** Two white-tailed deer (antlerless or spike buck) and unlimited feral hogs.

**HUNT METHOD:** By assigned blind. Department personnel take hunters to and from their assigned blind.

**PERMITS AVAILABLE:** 15

**LAST YEAR:** 75 applicants for 20 permits  
Hunter success - 31 percent

HUNT SCHEDULE	
HUNT DATE CODE	DATES
01 AA	Dec. 29-31 Any above

**PAT MAYSE** (Area Code: PM)

**BAG AND POSSESSION LIMITS:** Two white-tailed deer (antlerless or spike buck, no more than one spike buck) and unlimited feral hogs.

**HUNT METHOD:** By compartment.

**PERMITS AVAILABLE:** 30

**LAST YEAR:** 69 applicants for 30 permits  
Hunter success - 13 percent

HUNT SCHEDULE	
HUNT DATE CODE	DATES
01 AA	Dec. 16-18 Any above

**OLD SABINE BOTTOM** (Area Code: OS)

**BAG AND POSSESSION LIMITS:** Two white-tailed deer (antlerless or spike buck, no more than one spike buck) and unlimited feral hogs.

**HUNT METHOD:** By compartment. ATVs and ORVs recommended.

**PERMITS AVAILABLE:** 20

**LAST YEAR:** No hunts were conducted in this category last year.

HUNT SCHEDULE	
HUNT DATE CODE	DATES
01 AA	Dec. 16-17 Any above

**RICHLAND CREEK** (Area Code: RC)

**BAG AND POSSESSION LIMITS:** Two white-tailed deer (antlerless and spike buck) and unlimited feral hogs.

**HUNT METHOD:** By compartment.

**PERMITS AVAILABLE:** 80

**LAST YEAR:** 55 applicants for 40 permits  
Hunter success - 79 percent

HUNT SCHEDULE	
HUNT DATE CODE	DATES
01 02 AA	Oct. 28-29 Nov. 18-19 Any above

**SAN ANGELO** (Area Code: SA)

**SPECIAL RESTRICTIONS:** CENTERFIRE RIFLES are the only legal means that may be used or possessed during this hunt.

**BAG AND POSSESSION LIMITS:** Four white-tailed deer (antlerless or spike buck) and unlimited feral hogs.

**HUNT METHOD:** By assigned blind. **Baiting with corn is allowed.**

**PERMITS AVAILABLE:** 60

**LAST YEAR:** 283 applicants for 61 permits  
Hunter success - 62 percent

HUNT SCHEDULE	
HUNT DATE CODE	DATES
01 AA	Nov. 11-12 Any above

**YOUTH ONLY DEER MANAGEMENT; EITHER SEX (HUNT CATEGORY CODE: YDM)**

Application Deadline: September 7, 2006  
 No application fee or permit fee is required.

**CHAPARRAL** (Area Code: CP)

**SPECIAL RESTRICTIONS:** No shotguns allowed.  
**BAG AND POSSESSION LIMITS:** Two white-tailed deer (one antlerless and one buck with at least one unbranched antler) and unlimited feral hogs and coyotes.  
**HUNT METHOD:** By compartment.  
**PERMITS AVAILABLE:** 60  
**LAST YEAR:** No hunts were conducted in this category last year.

HUNT SCHEDULE	
HUNT DATE CODE	DATES
01	Nov. 11-12
02	Nov. 18-19
03	Nov. 24-26
AA	Any above

**JAMES DAUGHTREY** (Area Code: JD)

**SPECIAL RESTRICTIONS:** No shotguns allowed.  
**BAG AND POSSESSION LIMITS:** Two white-tailed deer (one antlerless and one buck with at least one unbranched antler), one javelina (either sex), unlimited feral hogs and coyotes.  
**HUNT METHOD:** By compartment. Some permanent blinds are available or hunters may bring portable blinds.  
**PERMITS AVAILABLE:** 50  
**LAST YEAR:** No hunts were conducted in this category last year.

HUNT SCHEDULE	
HUNT DATE CODE	DATES
01	Oct. 28-29
02	Nov. 24-26
AA	Any above

**KERR** (Area Code: KE)

**BAG AND POSSESSION LIMITS:** Two white-tailed deer (one antlerless and one buck with at least one unbranched antler) and unlimited exotic mammals, feral hogs and coyotes.  
**HUNT METHOD:** By compartment.  
**PERMITS AVAILABLE:** 25  
**LAST YEAR:** No hunts were conducted in this category last year.

HUNT SCHEDULE	
HUNT DATE CODE	DATES
01	Nov. 4-5
AA	Any above

**YOUTH ONLY JAVELINA (HUNT CATEGORY CODE: YJE)**

Application Deadline: October 5, 2006  
 No application fee or permit fee is required.

**BLACK GAP** (Area Code: BG)

**BAG AND POSSESSION LIMITS:** One javelina (either sex), unlimited feral hogs and coyotes.  
**HUNT METHOD:** By compartment.  
**PERMITS AVAILABLE:** 15  
**LAST YEAR:** 71 applicants for 15 permits  
 Hunter success - 20 percent

HUNT SCHEDULE	
HUNT DATE CODE	DATES
01	Dec. 28-30
AA	Any above

**CHAPARRAL** (Area Code: CP)

**SPECIAL RESTRICTIONS:** No shotguns allowed.  
**BAG AND POSSESSION LIMITS:** One javelina (either sex), unlimited feral hogs and coyotes.  
**HUNT METHOD:** By compartment.  
**PERMITS AVAILABLE:** 60  
**LAST YEAR:** 481 applicants for 60 permits  
 Hunter success - 52 percent

HUNT SCHEDULE	
HUNT DATE CODE	DATES
01	Feb. 3-4
02	Feb. 10-11
AA	Any above

**JAMES DAUGHTREY** (Area Code: JD)

**SPECIAL RESTRICTIONS:** No shotguns allowed.  
**BAG AND POSSESSION LIMITS:** One javelina (either sex) and unlimited feral hogs and coyotes.  
**HUNT METHOD:** By compartment.  
**PERMITS AVAILABLE:** 50  
**LAST YEAR:** No hunts were conducted in this category last year.

HUNT SCHEDULE	
HUNT DATE CODE	DATES
01	Feb. 10-11
02	Feb. 17-18
AA	Any above



**YOUTH ONLY EXOTIC (HUNT CATEGORY CODE: YEX)**

**Application Deadline:** November 1, 2006  
**No application fee or permit fee is required.**

**GARNER** (Area Code: GN)

**BAG AND POSSESSION LIMITS:** Two exotics and unlimited feral hogs.  
**HUNT METHOD:** By assigned blind.  
**PERMITS AVAILABLE:** 10  
**LAST YEAR:** No hunts were conducted in this category last year.

HUNT SCHEDULE	
HUNT DATE CODE	DATES
01 AA	Jan. 20-21 Any above

**YOUTH ONLY FERAL HOG (HUNT CATEGORY CODE: YFH)**

**Application Deadline:** November 1, 2006  
**No application fee or permit fee is required.**

**KEECHI CREEK** (Area Code: KC)

**BAG AND POSSESSION LIMITS:** Unlimited feral hogs.  
**HUNT METHOD:** By compartment. **Baiting and use of ATVs or ORVs allowed.**  
**PERMITS AVAILABLE:** 10  
**LAST YEAR:** 205 applicants for 10 permits  
Hunter success - 0 percent

HUNT SCHEDULE	
HUNT DATE CODE	DATES
01 AA	Feb. 3-4 Any above

**MAD ISLAND** (Area Code: MD)

**SPECIAL RESTRICTIONS:** **CENTERFIRE RIFLES** are the only legal means that may be used or possessed during these hunts.  
**BAG AND POSSESSION LIMITS:** Unlimited feral hogs.  
**HUNT METHOD:** By assigned blind. **Baiting and use of ATVs or ORVs allowed.**  
**PERMITS AVAILABLE:** 10  
**LAST YEAR:** 344 applicants for 10 permits  
Hunter success - 58 percent

HUNT SCHEDULE	
HUNT DATE CODE	DATES
01 AA	Feb. 17-18 Any above

**MATADOR** (Area Code: MA)

**SPECIAL RESTRICTIONS:** **No shotguns allowed.**  
**BAG AND POSSESSION LIMITS:** Unlimited feral hogs.  
**HUNT METHOD:** By compartment. **Baiting is allowed.**  
**PERMITS AVAILABLE:** 16  
**LAST YEAR:** 96 applicants for 9 permits  
Hunter success - 50 percent

HUNT SCHEDULE	
HUNT DATE CODE	DATES
01 02 AA	Feb. 24-25 Mar. 3-4 Any above

**PEACH POINT** (Area Code: PP)

**SPECIAL RESTRICTIONS:** **CENTERFIRE RIFLES** are the only legal means that may be used or possessed during these hunts. **No more than two youth with supervising adult(s) per card maximum.**  
**BAG AND POSSESSION LIMITS:** Unlimited feral hogs.  
**HUNT METHOD:** By assigned blind. **Baiting and use of ATVs or ORVs allowed.**  
**PERMITS AVAILABLE:** 6  
**LAST YEAR:** 115 applicants for 6 permits  
Hunter success - 45 percent

HUNT SCHEDULE	
HUNT DATE CODE	DATES
01 AA	Feb. 24-25 Any above

## YOUTH ONLY SPRING TURKEY (HUNT CATEGORY CODE: YTS)

Application Deadline: December 5, 2006

No application fee or permit fee is required.

Notice: Shotguns with birdshot (buckshot is prohibited) are the only means that may be possessed or used during these hunts.

### WALTER BUCK (Area Code: WB)

**BAG AND POSSESSION LIMITS:** One turkey (gobbler only). Unlimited exotic mammals, feral goats and feral hogs may also be taken with slugs only.

**HUNT METHOD:** By assigned blind or compartment. **Baiting allowed with deer protein pellets only.**

**PERMITS AVAILABLE:** 8

**LAST YEAR:** 272 applicants for 8 permits  
Hunter success - 0 percent

HUNT SCHEDULE	
HUNT DATE CODE	DATES
01 AA	Mar. 31 - Apr. 1 Any above

### JAMES DAUGHTREY (Area Code: JD)

**BAG AND POSSESSION LIMITS:** One turkey (gobbler only).

**HUNT METHOD:** By compartment.

**PERMITS AVAILABLE:** 15

**LAST YEAR:** No hunts were conducted in this category last year.

HUNT SCHEDULE	
HUNT DATE CODE	DATES
01 AA	Mar. 31 - Apr. 1 Any above

### GUADALUPE RIVER – NORTH UNIT (Area Code: GD)

**SPECIAL RESTRICTIONS:** No more than two youth with supervising adults per card.

**BAG AND POSSESSION LIMITS:** One turkey (gobbler only).

**HUNT METHOD:** By assigned blind or compartment. Vehicles with high clearance recommended.

**PERMITS AVAILABLE:** 5

**LAST YEAR:** 298 applicants for 5 permits  
Hunter success - 0 percent

HUNT SCHEDULE	
HUNT DATE CODE	DATES
01 AA	Mar. 31 - Apr. 1 Any above

### GENE HOWE (Area Code: GE)

**SPECIAL RESTRICTIONS:** No more than two youth with supervising adults per card. No standby positions will be available for this hunt.

**BAG AND POSSESSION LIMITS:** One turkey (gobbler only).

**HUNT METHOD:** By compartment.

**PERMITS AVAILABLE:** 6

**LAST YEAR:** No hunts were conducted in this category last year.

HUNT SCHEDULE	
HUNT DATE CODE	DATES
01 AA	May 5-6 Any above

### MATADOR (Area Code: MA)

**SPECIAL RESTRICTIONS:** No more than two youth with supervising adults per card. No standby positions will be available for this hunt.

**BAG AND POSSESSION LIMITS:** One turkey (gobbler only).

**HUNT METHOD:** By compartment.

**PERMITS AVAILABLE:** 4

**LAST YEAR:** 131 applicants for 5 permits  
Hunter success - 0 percent

HUNT SCHEDULE	
HUNT DATE CODE	DATES
01 AA	Apr. 21-22 Any above

# REGULAR PERMIT HUNTS

## PROCEDURES FOR PARTICIPATING IN PUBLIC HUNTS UNDER A REGULAR PERMIT ON AREAS CONTROLLED BY THE DEPARTMENT

Some public hunts are designated as “Regular Permit Hunts” because they offer the option of hunting designated species of small game under a Regular (daily) Permit. The requirement of a Regular Permit is waived for adults who possess an APH Permit. Adults age 17 and older that do not possess an Annual Public Hunting (APH) Permit may obtain a Regular Permit at the hunt area on the day of the hunt by paying the \$15 Regular Permit fee. Youth under age 17 are not required to possess either an APH Permit or a Regular Permit, but they must hunt under the supervision of an adult 18 years of age or older who possesses one of the two types of permits.

During Regular Permit Hunts, all participants regardless of the type of permit possessed or age must sign in each day at the area check station before entering the hunt area. The check station will open one hour before legal shooting time, except on waterfowl hunts when the station will open approximately two hours before legal shooting time. All participants must also sign out each day at the area check station following completion of the day’s hunt and prior to departing the area. Authorization to enter the hunt area is granted or denied at the check station on a first-come, first-served basis subject to the number of hunter positions available for the hunt that day. Generally, all hunters who appear for a Regular Permit Hunt are allowed to participate. There is no restriction on the number of areas, types of hunts, or number of times a person may participate in Regular Permit Hunts other than applicable bag and possession limits. However, the Department reserves the right to limit the number of hunters, cancel or modify hunts or hunt dates, alter bag limits, or modify hunt procedures at any time to address resource and safety concerns and assure a high quality experience. Only persons meeting established requirements for possession of a valid Regular Permit or APH Permit will be allowed access to hunt areas while Regular Permit Hunts are in progress. Other than a non-hunting adult who is directly assisting a permitted disabled person, no exceptions will be made for family members or other non-permitted guests.

**YOUTH HUNTS BY REGULAR PERMIT:** There is no minimum age to participate in these hunts. The 8 years of age minimum requirement **does not** apply to these hunts by Regular Permit. Youth must be accompanied by a supervising adult who is 18 years of age or older. Both the youth(s) and supervising adult(s) must possess a hunting license, any required stamps, and must meet established permit requirements for a Regular Permit Hunt. Youth Hunts are designated as either Youth Only Hunts or Youth/Adult Hunts. During Youth Only Hunts, only the youth is authorized to hunt and if the adult does not possess the APH they are issued a Regular Permit and the fees are waived. During Youth/Adult Hunts, both youth and adult may hunt and the adults must meet established permit requirements for a Regular Permit Hunt. Youth/Adult hunts require that each hunting party must contain at least one youth under 17 years of age in order to participate unless further restricted on certain areas.

Regular Permit Hunt categories are listed by species in bold print in the center of the page followed by a listing of areas open for that hunt type.

2006-2007 PUBLIC HUNTS BY REGULAR PERMIT				
	REGULAR PERMIT HUNTS			
NAME OF HUNT AREAS	Dove	Quail	Squirrel	Waterfowl
Anacua-LPWMA	R			
Baird, Chapote, Taormina	R			
Chaparral WMA	R	R		
Guadalupe Delta				R
Huntsville			R	
Mad Island WMA				R
J.D. Murphree WMA				R
Peach Point WMA				R
Resca De La Palma	R			

## REGULAR PERMIT HUNTS

### WHITE-WINGED DOVE

**Regular Permit Fee:** \$15 per adult hunter per day.

Regular Permit fees are waived for Annual Public Hunting (APH) Permit holders and youth under 17 years of age. **Shooting hours:** noon to sunset

**NOTE:** The special white-winged dove 4-day season is subject to possible cancellation by the U.S. Fish and Wildlife Service. Hunters are advised to check the Early Season Migratory Game Bird Regulations in the Texas Outdoor Annual to confirm that hunts will be held as scheduled and the dates.

#### **ANACUA UNIT of the LAS PALOMAS WMA** (956/565-1223)

**BAG AND POSSESSION LIMITS:** Corresponds to limits for white-winged, mourning, and white-tipped doves in the Special White-winged Dove Area.

**HUNT DATES:** Corresponds to dates established for the special white-winged dove season in the Special White-winged Dove Area.

#### **BAIRD, CHAPOTE and TAORMINA UNITS of the LAS PALOMAS WMA** (956/565-1223)

**BAG AND POSSESSION LIMITS:** Corresponds to limits for white-winged, mourning, and white-tipped doves in the Special White-winged Dove Area.

**HUNT DATES:** Corresponds to dates established for the special white-winged dove season in the Special White-winged Dove Area.

#### **RESACA DE LA PALMA STATE PARK** (956/565-3919)

**BAG AND POSSESSION LIMITS:** Corresponds to limits for white-winged, mourning, and white-tipped doves in the Special White-winged Dove Area.

**HUNT DATES:** Corresponds to dates established for the special white-winged dove season in the Special White-winged Dove Area.

#### **CHAPARRAL WMA** (830/676-3413)

**BAG AND POSSESSION LIMITS:** Corresponds to limits for white-winged, mourning, and white-tipped doves in the Special White-winged Dove Area.

**HUNT DATES:** Corresponds to dates established for the special white-winged dove season in the Special White-winged Dove Area.

### DOVE

**Regular Permit Fee:** \$15 per adult hunter per day.

Regular Permit fees are waived for Annual Public Hunting (APH) Permit holders and youth under 17 years of age.

**Shooting hours:** 30 minutes before sunrise until sunset

**Note:** Hunters are advised to check the Early Season Migratory Game Bird Regulations in the Texas Outdoor Annual to confirm that scheduled hunts fall within the established dove seasons.

#### **CHAPARRAL** (830/676-3413)

**BAG AND POSSESSION LIMITS:** Corresponds to limits for mourning, white-winged, and white-tipped doves in the South Zone; also unlimited rabbits and hares.

**HUNT DATES:** Only on Sept. 22-24, 29-Oct. 1, 27-29, Nov. 3-5, provided that these dates occur during the season established for dove in the South Zone.

**YOUTH/ADULT HUNT DATES:** Only on Oct. 21 and 22 (if these dates occur during the season established for dove in the Special White-winged Dove Area). Quail hunting will also be allowed on these dates. Each hunting party must include a youth under 17 to participate.

### QUAIL

**Regular Permit Fee:** \$15 per adult hunter per day.

Regular Permit fees are waived for Annual Public Hunting (APH) Permit holders and youth under 17 years of age.

**Shooting hours:** 30 minutes before sunrise until 30 minutes after sunset

#### **CHAPARRAL** (830/676-3413)

**BAG AND POSSESSION LIMITS:** Correspond to the statewide limits for quail and unlimited rabbits and hares.

**HUNT DATES:** Oct. 28-29, Nov. 3-5, and Jan. 26-28.

**YOUTH/ADULT HUNT DATES:** Only on Oct. 21 and 22. Dove may also be taken, if these hunt dates occur during the season established for dove in the South Zone. Each hunting party must include a youth under 17 to participate.

### SQUIRREL

**Regular Permit Fee:** \$15 per adult hunter per day.

Regular Permit fees are waived for Annual Public Hunting (APH) Permit holders and youth under 17 years of age.

#### **HUNTSVILLE** (936/295-5644)

**BAG AND POSSESSION LIMITS:** Corresponds to limits for squirrel in Walker County.

**HUNT DATES:** Dec. 13 and 14. **Shotguns with no larger than #4 lead shot are the only legal means allowed.**

**SHOOTING HOURS:** 30 minutes before sunrise to noon. Park is closed to public during these hunts. All hunters must check in and out with staff at the hunter check station.

## WATERFOWL, SNIPE, GALLINULE, RAIL, AND WOODCOCK

**Regular Permit Fee:** \$15 per adult hunter per day.

Regular Permit fees are waived for Annual Public Hunting (APH) permit holders and youth under 17 years of age.

**NOTE: Waterfowl includes duck, coots, mergansers, and geese. Waterfowl hunters are advised to check the Texas Hunting Regulations for Ducks, Mergansers, Coots and Geese to confirm that scheduled hunts fall within the established waterfowl seasons. Waterfowl hunters must use non-toxic shot. Possession of lead shot while hunting waterfowl is unlawful.**

### **GUADALUPE DELTA- Mission Lake Unit** (361/552-6637 or 979/244-6804)

**BAG AND POSSESSION LIMITS:** Corresponds to limits for waterfowl, snipe, gallinule, and rail for Calhoun County.

**SHOOTING HOURS:** 30 minutes before official sunrise until noon. **Gates open 2 hours before legal shooting hours. Hunters must check in and check out through the Area's check station. Hunters must be checked out by 12:00 noon. No permits will be issued within 30 minutes before legal shooting hours.**

**LEGAL SPECIES AND HUNT DATES:** Waterfowl may be taken only on Saturday and Sunday of the Early Teal Season and only on Tuesday, Thursday, Saturday and the last Sunday of each split of the South Zone Duck seasons. Gallinules, rails, and snipe may be taken during the open seasons provided for these species when they are concurrent with teal and duck hunts. When the hunt dates fall on Thanksgiving, Christmas, or New Year's Day, no make-up hunt dates are scheduled.

### **MAD ISLAND** (979/244-6804)

**BAG AND POSSESSION LIMITS:** Corresponds to limits for waterfowl, snipe, gallinule, and rail for Matagorda County. Sandhill cranes and dove may also be taken with non-toxic shot only provided that the season is open for these species.

**SHOOTING HOURS:** 30 minutes before official sunrise until noon. Gates open 2 hours before legal shooting hours. Hunters **must be** checked out by **12:00 noon. Hunters must check in and check out through the Area's check station.**

**LEGAL SPECIES AND HUNT DATES:** Waterfowl may be taken on Saturdays and Sundays during the Early Teal season. Waterfowl may be taken on Saturday and Sunday during the South Zone Duck season. During the week of Thanksgiving, the Area will also be hunted on Tuesday. Sandhill cranes, dove, gallinules, rails, and snipe may be taken during the seasons provided for these species only during concurrent waterfowl hunts. There will be areas set aside during the waterfowl hunts for youth/adult groups.

**YOUTH ONLY HUNT DATE:** Only on Saturday during the date(s) established by the U.S. Fish and Wildlife Service for Special Youth Waterfowl Season. Only youth **under 16** are authorized to hunt. Youth must be supervised by a non-hunting, permitted adult who is 18 years of age or older.

**YOUTH/ADULT HUNT DATES:** On the third Saturday of November, December and January, provided these dates fall within the established open seasons. **Hunts are afternoon only with hunts ending at sunset.** Hunters must check in between 2:00 p.m. - 3:00 p.m. and check out no later than one hour after sunset. Each hunting party must contain at least one youth hunter.

### **J. D. MURPHREE WMA: BIG HILL UNIT, HILLEBRANDT UNIT, and the SALT BAYOU UNIT**

**BAG AND POSSESSION LIMITS:** Corresponds to limits for waterfowl, sandhill cranes, gallinule, and rail in Jefferson County.

**SHOOTING HOURS:** 30 minutes before sunrise until noon. Check in starts at 4:30 a.m. and the hunt ends at noon. **Hunters must be checked out by noon through the proper check station.** Salt Bayou Unit check in starts at 4:00 a.m. and the hunt ends at 12:30 p.m.

**HUNT DATES:** Waterfowl may be taken each day of the Early Teal Season. Regular Gun Duck Season: For the **J. D. Murphree Big Hill and Hillebrandt Units**- only on Tuesdays, Thursdays, and Saturdays during the Regular Duck season as provided for Jefferson County EXCEPT no hunts will be held prior to Oct. 28, on Thanksgiving Day, and during the period of Nov. 27-Dec. 8. **Salt Bayou Unit**- only on Wednesdays, Fridays, and Sundays of the Regular Duck season as provided for Jefferson County EXCEPT no hunts will be held prior to Oct. 28, during the period of Nov. 27-Dec. 8, on Christmas Day, or on New Year's Day.

**YOUTH ONLY HUNT DATE:** On date(s) established by the U.S. Fish and Wildlife Service for Special Youth Waterfowl Season. Only youth **under 16** are authorized to hunt. Youth must be supervised by a non-hunting, permitted adult who is 18 years of age or older.

**YOUTH/ADULT HUNT DATES:** **Salt Bayou Unit only** - first Saturday of the Regular Duck season after Oct. 27 as provided for Jefferson County. Each hunt party must have at least one participating youth and no more than two adults accompanying any one youth.

### **PEACH POINT** (979/233-8729 or 979/244-6804)

**BAG AND POSSESSION LIMITS:** Corresponds to limits for waterfowl, sandhill cranes, snipe, gallinule and rail for Brazoria County.


**SHOOTING HOURS:** 30 minutes before official sunrise until noon. Gates open 2 hours before legal shooting hours. Hunters **must be** checked out by **12:00 noon. Hunters must check in and check out through the Area's check station. Permit issuance ends 30 minutes before shooting time.**

**LEGAL SPECIES AND HUNT DATES:** Waterfowl may be taken during: Early Teal season only on Saturday and Sunday and during South Zone Duck season only on Tuesdays, Thursdays, Saturdays, and the last Sunday of each split as provided for Brazoria County. No make-up hunts if these days fall on Thanksgiving, Christmas, or New Year's Day.

**YOUTH ONLY HUNT DATE:** Only on Saturday during date(s) established by the U.S. Fish and Wildlife Service for Special Youth Waterfowl Season. Only youth **under 16** are authorized to hunt. Youth must be supervised by a non-hunting, permitted adult who is 18 years of age or older.

**YOUTH/ADULT HUNT DATES:** On the second Sunday of November, December and January, provided these dates fall within the established open seasons. **Hunts are afternoon only with hunts ending at sunset.** Hunters must check in between 2:00 p.m. - 3:00 p.m. and check out no later than one hour after sunset. Each hunting party must contain at least one youth hunter.

# Tick-Borne Diseases in Texas



Each year Texans contract Lyme disease, Rocky Mountain spotted fever, ehrlichiosis and relapsing fever. All of these diseases are transmitted by the bite of an infected tick. If caught early, these diseases can almost always be cured. If left untreated, they can be serious or even fatal.

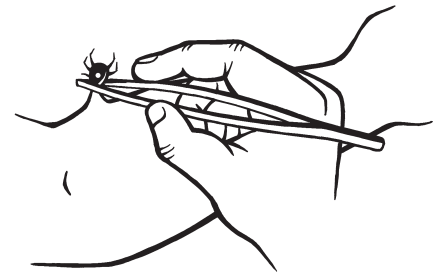
Early symptoms of these diseases mimic the “flu,” and include fever, headache, tiredness, stiff neck or neck pain, muscle aches, and joint pain. Sometimes a rash is also present. If you develop flu-like symptoms (with or without a rash) after a tick bite, you should see a physician right away.

## *To protect yourself and your family*

- Wear light-colored clothing so that ticks can easily be seen.
- Tuck pant legs into socks to keep ticks off of your skin.
- Wear long-sleeved shirts and keep shirt tails tucked in.
- Use insect repellants according to package instructions.
- Inspect exposed skin every few hours for ticks.
- Do a thorough, full-body tick check when you come in and remove any attached ticks.
- Frequently check your pets for ticks. In addition to bringing ticks into your home, pets can contract tick-borne diseases.

## *To remove an attached tick*

- Use tweezers to grasp the tick’s mouthparts as close to the skin as possible.
- If tweezers are not available use a tissue to protect your fingers.
- With a steady motion, pull the tick straight out.
- After removal, you can mail the live tick to the Texas Department of Health Laboratory (address below) for identification and testing. Please use a container with a secure lid. Putting a small piece of tissue moistened with a single drop of water in the container will help keep the tick alive.



## **For More Information**

For more information on tick-borne diseases in Texas, contact your local health department or the Texas Department of Health, 1100 West 49th St., Austin, TX 78756.

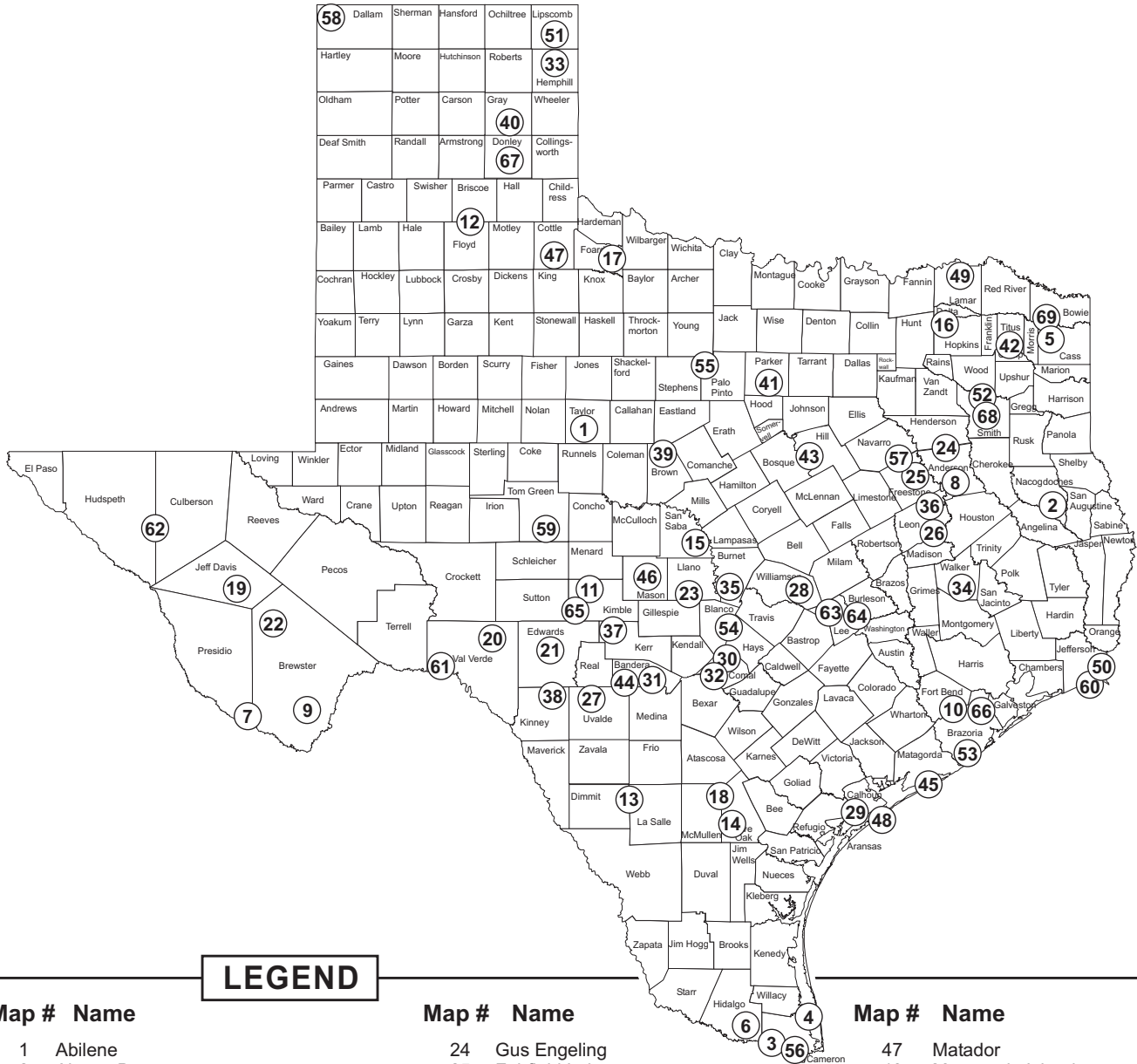


[www.TickTexas.org](http://www.TickTexas.org)



**Locations and  
descriptions  
of areas offering  
public hunting  
opportunities**

# LOCATION OF AREAS OFFERING PUBLIC HUNTING BY SPECIAL AND/OR REGULAR PERMIT



## LEGEND

### Map # Name

- 1 Abilene
- 2 Alazan Bayou
- 3 Anacua
- 4 Arroyo Colorado
- 5 Atlanta
- 6 Baird, Chapote, Taormina
- 7 Big Bend Ranch
- 8 Big Lake Bottom
- 9 Black Gap
- 10 Brazos Bend
- 11 Walter Buck
- 12 Caprock Canyons
- 13 Chaparral
- 14 Choke Canyon-North Shore
- 15 Colorado Bend
- 16 Cooper
- 17 Copper Breaks
- 18 James Daughtrey
- 19 Davis Mountains
- 20 Devil's River
- 21 Devil's Sinkhole
- 22 Elephant Mountain
- 23 Enchanted Rock

### Map # Name

- 24 Gus Engeling
- 25 Fairfield Lake
- 26 Fort Boggy
- 27 Garner
- 28 Granger
- 29 Guadalupe Delta
- 30 Guadalupe River and North Unit
- 31 Hill Country
- 32 Honey Creek
- 33 Gene Howe
- 34 Huntsville
- 35 Inks Lake/Longhorn Caverns
- 36 Keechi Creek
- 37 Kerr
- 38 Kickapoo Cavern
- 39 Lake Brownwood
- 40 Lake McClellan
- 41 Lake Mineral Wells
- 42 Lake Bob Sandlin
- 43 Lake Whitney
- 44 Lost Maples
- 45 Mad Island
- 46 Mason Mountain

### Map # Name

- 47 Matador
- 48 Matagorda Island
- 49 Pat Mayse
- 50 J.D. Murphree
- 51 W. A. (Pat) Murphy Unit
- 52 Old Sabine Bottom
- 53 Peach Point
- 54 Pedernales Falls and Annex
- 55 Possum Kingdom
- 56 Resaca de la Palma
- 57 Richland Creek
- 58 Rita Blanca
- 59 San Angelo
- 60 Sea Rim State Park
- 61 Seminole Canyon
- 62 Sierra Diablo
- 63 Somerville SRA
- 64 Somerville WMA
- 65 South Llano River
- 66 Nannie Stringfellow
- 67 Taylor Lakes Unit
- 68 Tyler
- 69 White Oak Creek

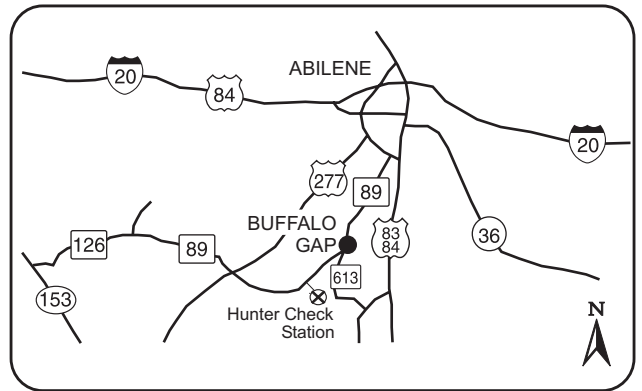
# DESCRIPTION OF AREAS OPEN TO PUBLIC HUNTING BY SPECIAL OR REGULAR PERMIT

## ABILENE STATE PARK

Taylor County

Abilene SP, southwest of Abilene, in Taylor County, is among a low range of hills called the Callahan Divide, in the extreme western portion of North Central Texas. Acquired in 1933 by deed from the City of Abilene, the park's total acreage is 1,972. Abilene is in a semi-arid region of short prairie grass, brushland, and wooded stream valleys of mesquite, juniper, cedar, native pecan, elm, live oaks, hackberry, Texas red oak, red bud and various other plants and wildflowers.

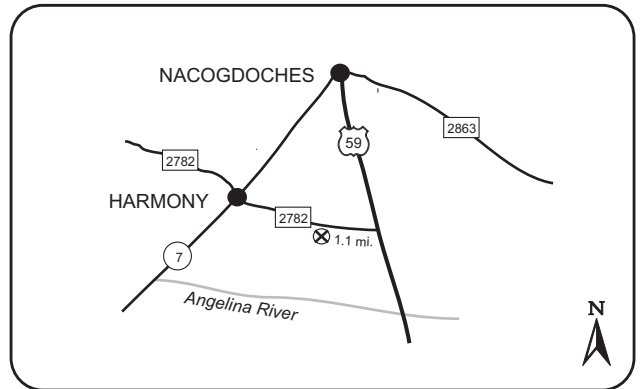
The public hunts are being conducted to control the impact to natural resources on the park. Access to the park will be limited to drawn participants. Hunters may use park camping facilities for which the standard fee is charged. To reach the park, travel 16 miles southwest of Abilene, through Buffalo Gap, on FM 89, then on Park Road 32 to the park entrance. For more information, contact the Park headquarters (325/572-3204).



## ALAZAN BAYOU WILDLIFE MANAGEMENT AREA

Nacogdoches County

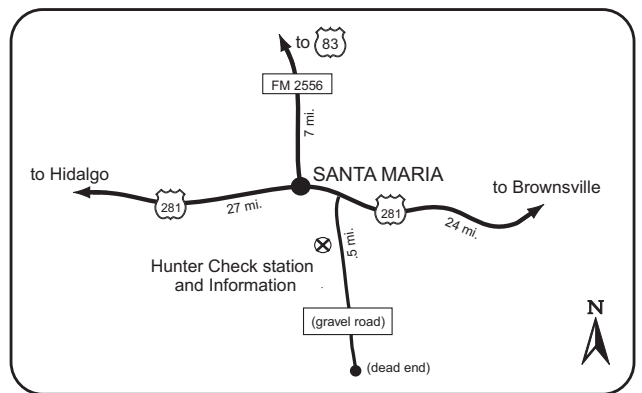
The Alazan Bayou WMA is located in southern Nacogdoches County and is within the Pineywoods ecological region of East Texas. The WMA is located 6.2 miles south of Nacogdoches and 1.1 miles west of US Hwy 59 on FM 2782. The WMA totals 2,063 acres and is primarily comprised of bottom hardwood forests and old field habitats adjacent to the Angelina River. The WMA provides excellent habitat for wintering waterfowl, white-tailed deer, turkey, rabbits, squirrels and feral hogs. Call the WMA headquarters for more information (936/639-1879).



## ANACUA UNIT, LAS PALOMAS WILDLIFE MANAGEMENT AREA

Cameron County

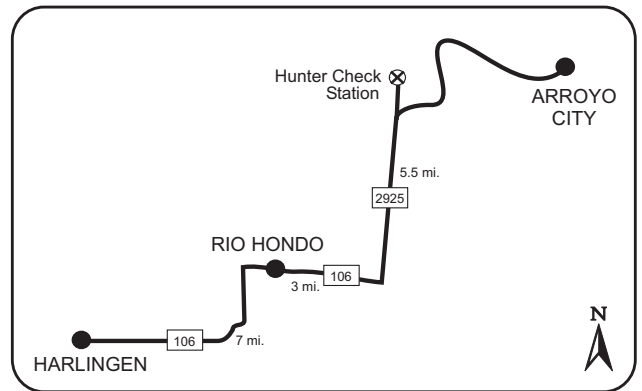
The Anacua Unit consists of 220 acres located approximately 1/2 mile south of Santa Maria south off of US Hwy 281. The unit was originally in farm fields, but now consists primarily of reforested white-winged dove breeding habitat. The unit is divided into two separate sections, with the check station located in the north parking lot. There are designated hunting areas for doves in both the north and south sections of the unit. The closest complete commercial facilities are available in Harlingen. Call the Las Palomas WMA headquarters for more information (956/565-1223).



## ARROYO COLORADO UNIT, LAS PALOMAS WILDLIFE MANAGEMENT AREA

Cameron County

The Arroyo Colorado Unit consists of 761 acres, most of which have reverted from farm and ranch land to native brush. The unit is located by traveling 3 miles east of Rio Hondo on Hwy 106, then 5.5 miles north on Hwy 2925. Primitive camping is allowed for permitted hunters selected for the drawn youth deer hunts. There are no restroom facilities or potable water available. The closest complete commercial facilities are available in Harlingen. Call the Las Palomas WMA headquarters for more information (956/501-4793).

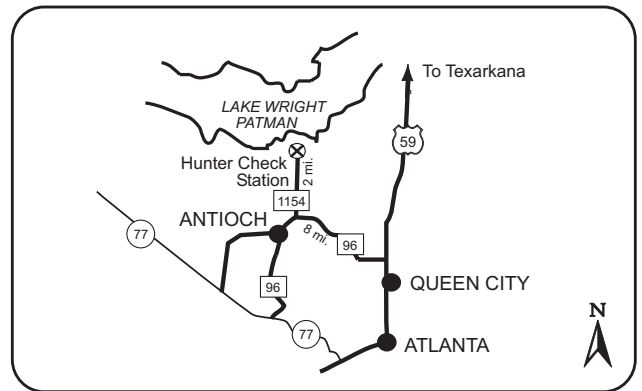


## ATLANTA STATE PARK

Cass County

Atlanta SP is located in central Cass County approximately 10 miles northwest of Atlanta. The 1,475 acres, set in pine forests adjacent to Wright Patman Dam and Lake, were acquired in 1954.

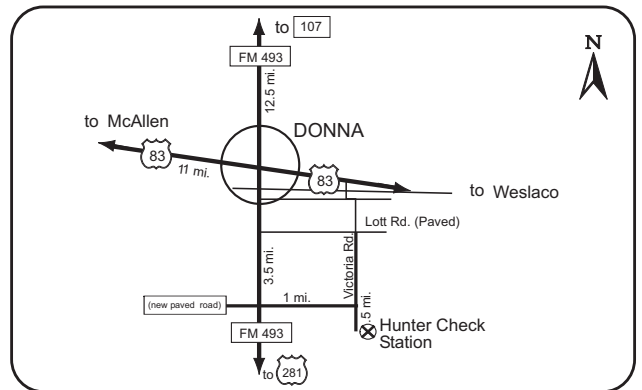
The Area is closed to park visitors during the public hunts and the entrance fee is waived for hunt participants. Hunters may use park camping facilities for which the standard fee is charged. Call the Park headquarters for further information (903/796-6476).



## BAIRD, CHAPOTE, AND TAORMINA UNITS, LAS PALOMAS WILDLIFE MANAGEMENT AREA

Hidalgo County

The Baird, Chapote, and Taormina units contain 947 acres and are located 3.5 miles south of Expressway 83 in Donna and 1 mile east of FM 493 and .5 miles south on Victoria Road. The Baird and Taormina units were formerly pasturelands that have been converted to native brush. The Chapote unit is primarily open, weedy fields. There are designated hunting areas for dove, and hunters are cautioned not to trespass on adjoining private property or shoot from public roads. The check station is located on the west side of the Taormina unit. Primitive camping is allowed on the Taormina unit during the white-winged dove season. The closest complete commercial facilities are available in Donna and Weslaco. Call the Las Palomas WMA headquarters for more information (956/565-1223).

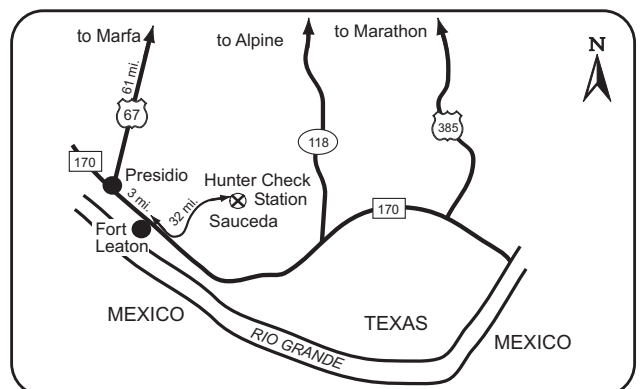


## BIG BEND RANCH STATE PARK

Presidio and Brewster counties

Big Bend Ranch's 301,648 acres lie west of Big Bend National Park covering some 400 square miles. For the most part, the Park is desert grassland or succulent-desert grassland and rocky slopes.

Successful applicants must meet at Fort Leaton State Historic Site located 3 miles east of Presidio on FM Road 170 by 10:00 a.m. on the first morning of their hunt to be guided to the ranch headquarters complex (Sauceda). All hunters desiring to stay on the Park during the hunt period will be required to stay at Saucedo headquarters. The hunting permit will serve to waive the Park entrance fee. All other standard park fees apply during the hunt. Optional transportation and guide service is available at additional cost. Call the Park headquarters for further information or accommodations (432/229-3416).

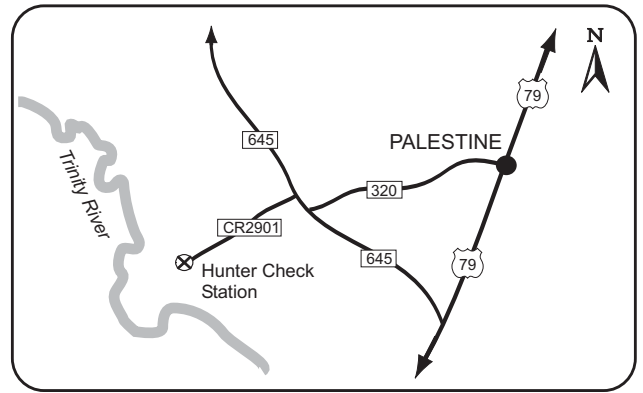


**BIG LAKE BOTTOM WILDLIFE MANAGEMENT AREA**  
Anderson County

Big Lake Bottom WMA comprises 2,870 acres located 15 miles southwest of Palestine. The entire area lies within the floodplain of the Trinity River, and is a remote, heavily forested bottomland hardwood habitat. It is recommended that hunters bring rubber footwear and a compass.

Portable deer stands that do not damage trees are encouraged and will increase hunter success. Portable blinds are not available at the Area. One primitive campground is available to hunters and permit holders.

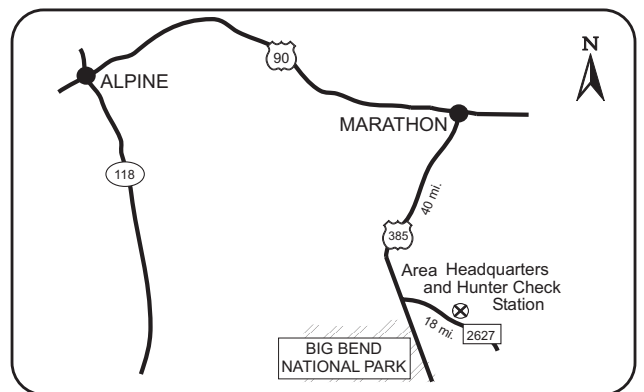
DUE TO VERY LIMITED ACCESS AND DISTANCE TO HUNTING COMPARTMENTS (often 2-3 miles), USE OF ATVs AND OTHER ORVs IS STRONGLY ENCOURAGED. ATVs must be operated in accordance with state law regulating the use of ATVs on public land. Caution should be taken during rainy weather as this area is prone to flooding. High water may result in cancellation of scheduled hunts on short notice. Call the Big Lake Bottom WMA headquarters for further information (903/389-7080).



**BLACK GAP WILDLIFE MANAGEMENT AREA**  
Brewster County

The Black Gap Area in Brewster County is located 58 miles south of Marathon, on 2627. It has approximately 25 miles of the Rio Grande as the south boundary, adjoining the Mexican state of Coahuila. The Area contains 119,171 acres of semi-arid land. Annual rainfall averages approximately eight inches.

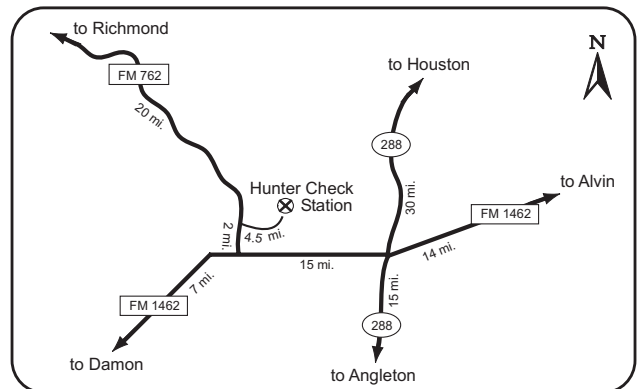
Participants in public hunts held on the Area should bring all necessary provisions with them. Primitive camping is allowed during public hunts in designated areas. No trailer hookups are available. Firewood is scarce; therefore, hunters should either bring a supply or use camp stoves that burn white gas or similar fuel. Phone the Area headquarters for further information (432/837-3251).



**BRAZOS BEND STATE PARK**  
Fort Bend County

Brazos Bend SP consists of 4,975 acres located in Fort Bend County approximately 20 miles southeast of Richmond. Most of the Park is in the Brazos River floodplain with bottomland habitat. Waterproof footwear is recommended for hunter comfort.

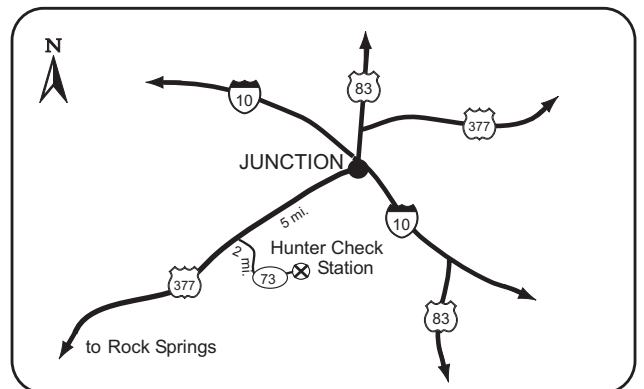
The hunter check station is located at the group banquet hall in the interior of the Park. Hunters may use park's shelter area overnight for which a fee is charged. Lodging and restaurants are available in Richmond for those not wishing to camp on the Park. Call the Park headquarters for further information (979/553-5101).



**WALTER BUCK WILDLIFE MANAGEMENT AREA**  
Kimble County

The Walter Buck WMA consists of 2,133 acres located on the south fork of the Llano River in Kimble County, approximately 5 miles southwest of Junction.

No camping or fires are permitted on the Area. Camping is available on the adjacent South Llano River State Park. Other commercial camping facilities are available nearby. Vehicles with high ground clearance preferred. Four-wheel drive needed in some areas. Call South Llano River State Park (325/446-3994) for further information on camping and for reservations call (512/389-8900).

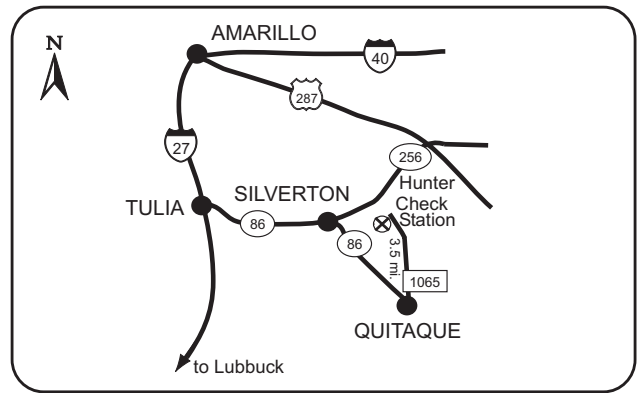


## CAPROCK CANYONS STATE PARK

Briscoe County

Caprock Canyons SP is in southeast Briscoe County, 3.5 miles north of Quitaque, off SH 86 on FM 1065. The Park's 13,960 acres were purchased in 1975. The Park is closed to park visitors during the public hunts and the entrance fee is waived for hunt participants. Hunters may use park camping facilities for which the standard fee is charged.

NOTE: Because of the extremely rugged terrain in portions of the Park, hunters should be prepared for a very strenuous hunt which may occur during severe winter conditions such as freezing rain or snow. Also, the removal of the harvested animals from portions of the Park to the nearest road or pickup point can be very strenuous because of the terrain and size of the larger animals (200 lbs. plus). Phone the Park headquarters for additional information (806/455-1492).



## CHAPARRAL WILDLIFE MANAGEMENT AREA

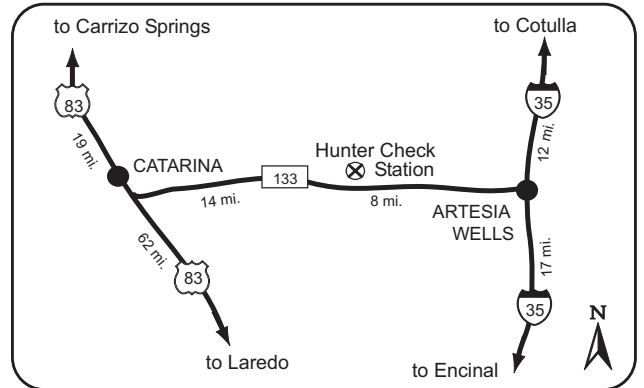
Dimmit and La Salle counties

The Chaparral WMA is a 15,200-acre research and management facility located 8 miles west of Artesia Wells. The Chaparral is representative of the South Texas Plains Ecological Region vegetated by thorny brush or "chaparral" dominated by mesquite, prickly pear cactus, granjeno, black-brush, and leatherstem.

A primitive campground on the Area is available for use by hunters. Restrooms and potable drinking water are available at the campground, although hookups are not available. An RV campground is also available that features paved pull-throughs but has no hook-ups or facilities. Campground will be open at 8:00 a.m. on the day prior to scheduled public hunt periods. Commercial lodging and restaurants are located in Catarina, Carrizo Springs, and Cotulla. Cold storage facilities are present at the check station for use by hunters.

NOTE: All hunters must sign in at check station. A daily use fee or annual permit is required on regular permit hunts. Standby hunters wishing to participate in special permit hunts must be at the check station by 11:00 a.m. (10:00 a.m. for the youth hunts) on the scheduled hunt start date. **Baiting is not allowed.**

Public access to non-consumptive users will not be available during scheduled regular or special permitted public hunt periods. Generally, public hunts are scheduled from September through March. The Chaparral WMA will be open for non-consumptive use access during the period April 1-August 31 through an access point located at the campground. Call the Area headquarters for further information (830/676-3413) or e-mail the WMA at cwma@grandriver.net.



## CHOKO CANYON STATE PARK

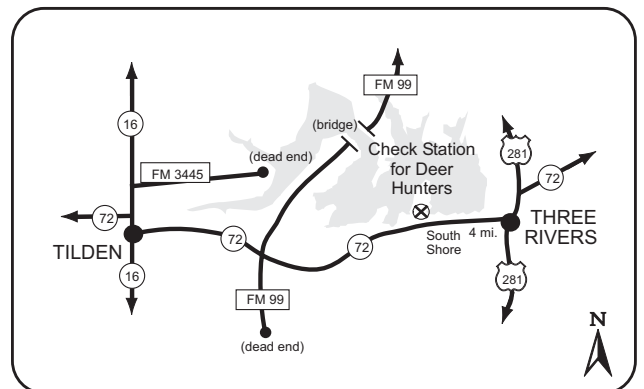
### NORTH SHORE UNIT

Live Oak County

The North Shore Unit is approximately 1,200 acres located northwest of the Choke Canyon Dam between Three Rivers and Tilden. It is accessible only through the South Shore Park on SH 72.

The gently rolling terrain is covered by thorny brush consisting mostly of mesquite, black-brush, and various cacti.

The hunter check station is located at the South Shore Unit park headquarters 4 miles west of Three Rivers on SH 72. Multi-purpose camp sites are available at Choke Canyon State Park South Shore Unit. Call the South Shore State Park for further information (361/786-3538).



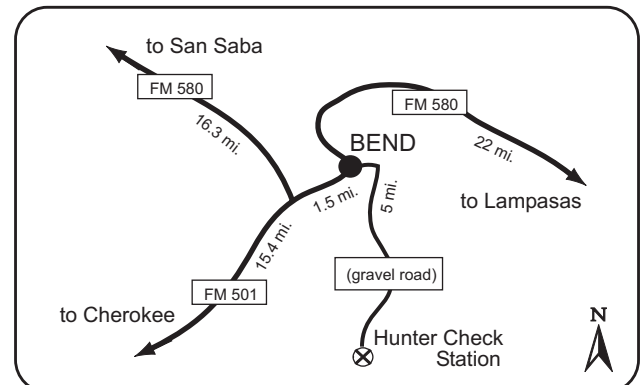
## COLORADO BEND STATE PARK

San Saba County

Colorado Bend SP consists of 5,328 acres located on the Colorado River, approximately 10 miles above Lake Buchanan.

Camping is permitted in the designated primitive camping area. Campfires permitted in on-site fire rings. Drinking water is available and chemical toilets are provided. There is no electricity available.

The hunter check station is located at the park maintenance area. Call the Park office for further information (325/628-3240).



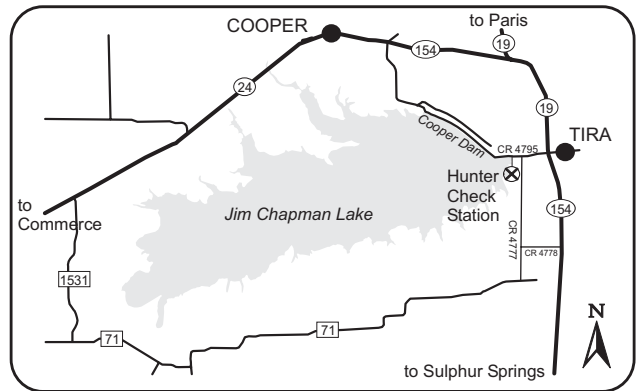


## COOPER WILDLIFE MANAGEMENT AREA

Hopkins and Delta counties

Cooper WMA is located on the South Sulphur River, 4 miles South of Cooper and 70 miles northeast of Dallas. The Area covers 9,460 acres on the periphery of Cooper Lake and 4,700 acres of potentially flooded timber within the reservoir. Cooper WMA is within the Post Oak Savannah and Blackland Prairie ecological areas, with habitat consisting of bottom-land hardwoods, emergent wetlands, grasslands, shrublands and upland hardwoods. Numerous creeks and two rivers are present on the Area.

No camping or fires are permitted on the Area. Camping is available on the adjacent South Sulphur and Doctors Creek State Parks. Call the Area headquarters for further information (903/945-3132).

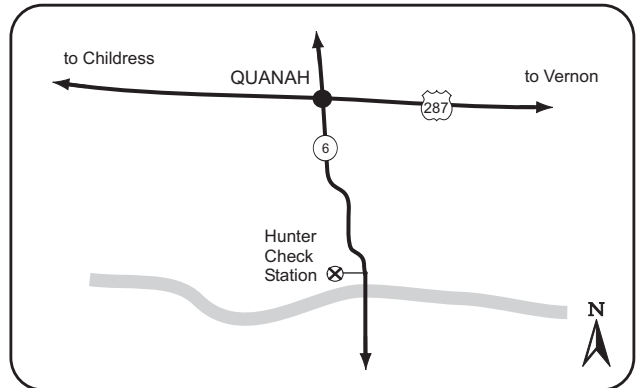


## COPPER BREAKS STATE PARK

Hardeman County

Copper Breaks SP consists of 1898.8 acres, 12 miles south of Quanah or 9 miles north of Crowell. The park was acquired by purchase from a private owner in 1970 under the State Parks Bond Program and was opened in 1974. The park features rugged, scenic beauty with mixed grass/mesquite-covered mesas and juniper breaks. North Texas wildlife abounds; roadrunners, great blue herons, many species of ducks, meadow larks, quail, doves, cardinals, owls, flickers, bluebirds, kites, hawks and mockingbirds are just a few of the many species of birds found in the park. Most species of mammals in the park are best viewed during the early morning and late evening hours.

The public hunts are being conducted to control the impact to natural resources on the park. Access to the park will be limited to drawn participants. Hunters may use park camping facilities for which the standard fee is charged. For more information, contact the Park headquarters (940/839-4331).



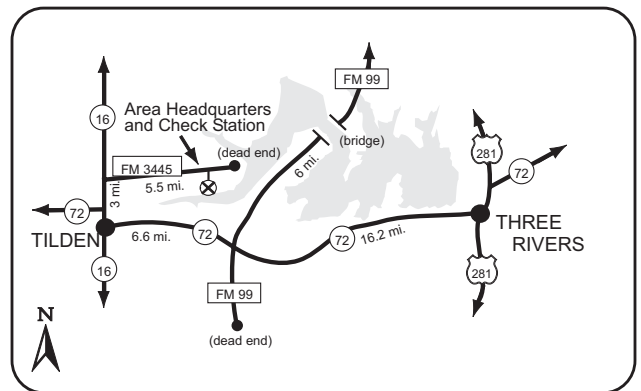
## JAMES E. DAUGHTREY WILDLIFE MANAGEMENT AREA

Live Oak and McMullen counties

The James E. Daughtrey WMA is located between Three Rivers and Tilden and contains 4,400 acres surrounding Choke Canyon Reservoir.

The terrain is generally flat with thorny brush dominated by mesquite, blackbrush and cacti throughout. Roads on the Area are primitive and trucks will provide access to most areas. Four wheel drive is recommended in wet weather.

Limited permanent blinds are provided and hunters may bring their own portable blinds. There are no cold storage facilities available on the Area. Potential standby hunters must be at the check station no later than 11:00 a.m. on the first day of each hunt. A primitive campground is available for Special Permit hunters and will open the evening before the start of each hunt. Drinking water and electrical hookups are not available. A limited number of fire rings and picnic tables are provided on a first come, first served basis, as is one rented chemical toilet. Camping is also available at Choke Canyon State Park - South Shore Unit (361/786-3538). For further information call the WMA office (830/676-3413 or 361/274-3573).



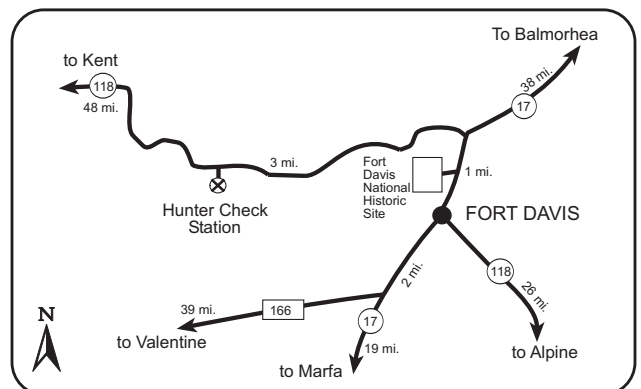
## DAVIS MOUNTAINS STATE PARK

Jeff Davis County

Davis Mountains SP is 2,708 acres in size and is located in the southeastern foothills of the Davis Mountains of West Texas. Elevations in the Park average over a mile above sea level. Winter seasons are usually dry and cool with light freezes most nights. Vegetation is dominated by grasslands and oak-juniper in the uplands.

Campground facilities in the Park will remain open during the hunt. The motel and restaurant facilities at Indian Lodge will be closed. Standard park fees will apply during the hunt. Other accommodations are available in Fort Davis 4 miles from the Park.

Drawn applicants are encouraged to call the Park headquarters for further information (432/426-3337).



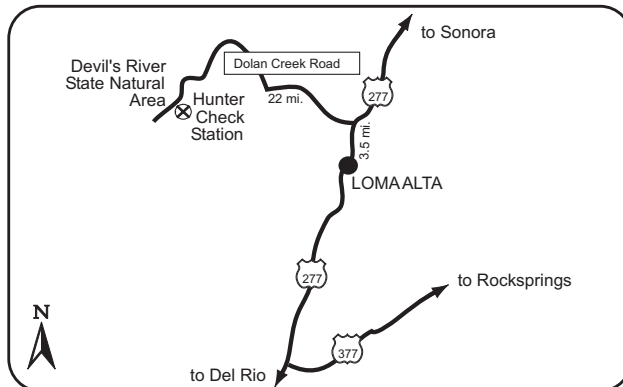
## DEVIL'S RIVER STATE NATURAL AREA

Val Verde County

The primitive Devil's River SNA contains 19,988 acres located approximately 45 miles north of Del Rio. Vegetation on the ridges and slopes is typical of semi-desert grasslands, and is fairly open. There is a scattered population of free-ranging exotics consisting of corsican and aoudad sheep, also axis deer.

Only primitive camping near the headquarters will be allowed on the Area. Water is available, no ground fires permitted. Only self-contained stoves and containerized fuel will be allowed.

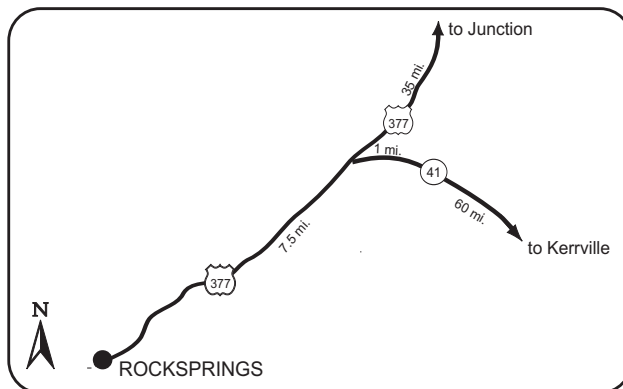
Vehicles with high clearance or 4-wheel drive are recommended. Call the Park headquarters for further information (830/395-2133).



## DEVIL'S SINKHOLE STATE NATURAL AREA

Edwards County

Devil's Sinkhole SNA, 1,859 acres, was acquired on August 1, 1985, and is located in Edwards County. The Park is northeast of Rocksprings off US Hwy 377 in the west central portion of the Edwards Plateau. Limestone canyons are covered by a mosaic of woody vegetation, including live oak and pinyon pine. The Area is undeveloped and is open to the public through regularly scheduled tours. All hunters must report to the Visitor's Center in Rocksprings for orientation. For further information, contact the Area (830/683-3762) or the Park Manager at Kickapoo Caverns State Park (830/563-2342).



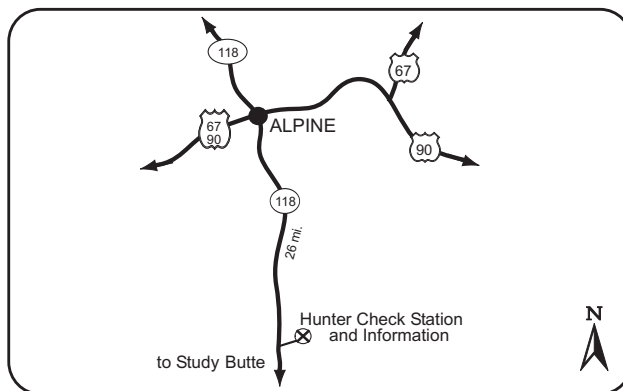
## ELEPHANT MOUNTAIN WILDLIFE MANAGEMENT AREA

Brewster County

Elephant Mountain WMA contains 23,147 acres located approximately 26 miles south of Alpine. Vegetation consists primarily of desert shrub species including juniper, pinyon, mesquite, sotol, yucca, lechugilla, and cacti.

Desert bighorn sheep have been released on the Area. Hunters must exercise caution while hunting for other species.

High clearance or four-wheel drive vehicles are recommended as the roads are quite primitive. Camping is permitted within the designated primitive campground only. Campfires are allowed in fire-rings only; however, no cutting or gathering of firewood is permitted on the Area so hunters must bring their own wood. Water facilities are not available on the Area. Commercial lodging is available in Alpine. Call the Area headquarters for further information (432/837-3251).

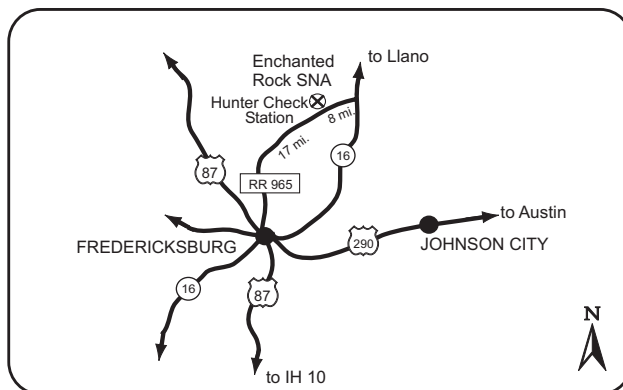


## ENCHANTED ROCK STATE NATURAL AREA

Gillespie and Llano counties

The site is on the county line between Gillespie and Llano counties and contains 1,643 acres. The four major plant communities of Enchanted Rock are open oak woodland, mesquite grassland, floodplain, and granite rock community.

The Park will be closed to the public during the hunts. Tent camping is available at the Area for drawn hunters. The check station is located at the Park headquarters. Call the Park headquarters for further information (325/247-3903).

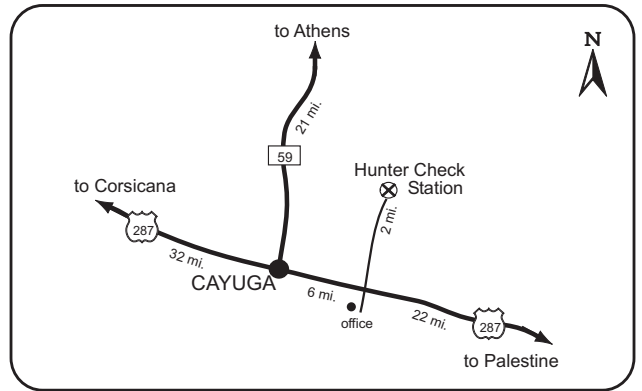


**GUS ENGELING  
WILDLIFE MANAGEMENT AREA**  
Anderson County

The Gus Engeling WMA is located 22 miles northwest of Palestine and 38 miles southeast of Corsicana on US Hwy 287. The hunter check station is 2 miles north of the office via an Area road. The Area consists of 10,958 acres operated as a wildlife research and demonstration station. The terrain is flat to gently rolling post oak woodlands, consisting of dense stands of oak-hickory overstory, with associated understory species such as yaupon, greenbrier, dogwood, hawthorn, elm, and huckleberry.

Portable deer blinds that do not damage trees are encouraged. Portable blinds are not available at the Area. Pick-ups or four-wheel drive vehicles are recommended because portions of the Area are not accessible by passenger car. Standby applicants need to report to the WMA office at 10:30 a.m. the first day of the hunt.

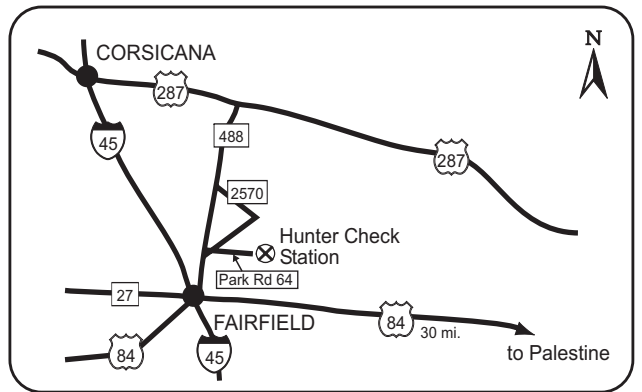
An improved campground with designated camper pads and modern restroom facilities is available for use by hunters, anglers and other authorized public users. Motel facilities are available in Palestine. Fairfield Lake State Park (903/389-4514) has camping available approximately 30 miles away on Fairfield Lake. Call the Area headquarters for further information (903/928-2251).



**FAIRFIELD LAKE STATE PARK**  
Freestone County

Fairfield Lake SP contains 1,460 acres located 6 miles northeast of the city of Fairfield adjacent to Lake Fairfield. Stately oak, hickory, cedar, and elm trees mark the transition zone between the pine forests to the east and the prairie grasslands to the north and west.

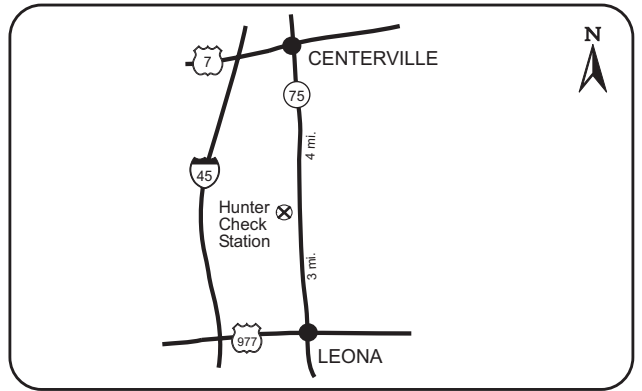
The Park will be closed to the general public during the hunt periods. Hunters may use park camping facilities for which the standard fee is charged. Call the Park headquarters for further information (903/389-4514).



**FORT BOGGY STATE PARK**  
Leon County

Fort Boggy SP is a developed state park containing 1,847 acres located 4 miles south of Centerville on the west side of SH 75. Currently, it is a "day-use" only park. The Park is about two-thirds wooded and contains a mixture of upland and bottomland habitat.

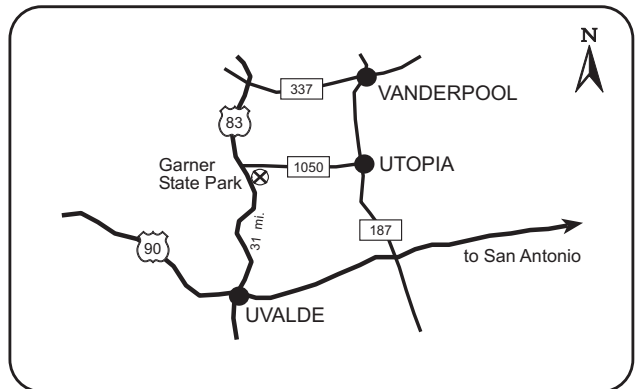
Primitive camping will be allowed near the check station on the Park. No water or restrooms are available. Commercial lodging is available nearby in Centerville. Call the Park headquarters (903/344-1116) for further information.



**GARNER STATE PARK**  
Uvalde County

Garner SP is located 31 miles north of Uvalde and 7 miles north of Concan on US Hwy 83 to FM 1050. This 1,484-acre park is located along the Frio River in the Edwards Plateau region of the state. The Park has steep limestone hills and dense juniper and oak woods.

Camping will be available for the hunters during the hunts. For information contact the Park (830/232-6132).



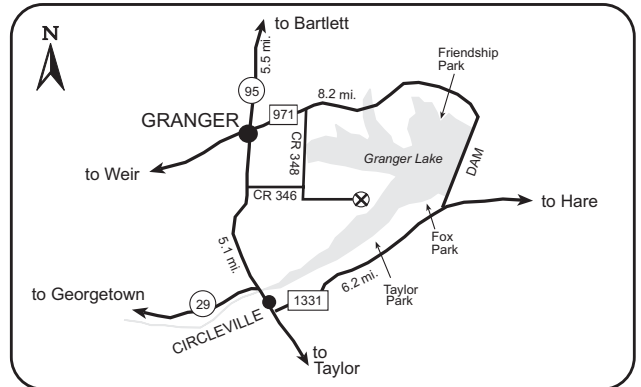
## GRANGER WILDLIFE MANAGEMENT AREA

Williamson County

The Granger WMA is located in East Central Texas in the Blackland Prairies Ecological Region. The area consists of 10,888 acres of US Army Corps of Engineers land approximately 7 miles east of Granger and 9 miles northeast of Taylor.

The lake takes in approximately 4,400 acres with the remaining 6,643 acres of land being divided into 8 separate hunting compartments.

Camping is permitted on the adjacent US Army Corps of Engineers managed parks, for site reservations phone (512/859-2668). Motel and commercial lodging facilities are available in the vicinity as well. It is recommended that hunters wishing to camp should stay at the Willis Creek Park due to its close proximity to the hunter check station. Hunters will be assigned to compartments and the Management Area will be closed to other users during the special permit hunts. Hunters will have limited vehicular access, however, ATVs or ORVs may be used for blind placement and game removal. Call the WMA check station for further hunt information (512/859-2838).

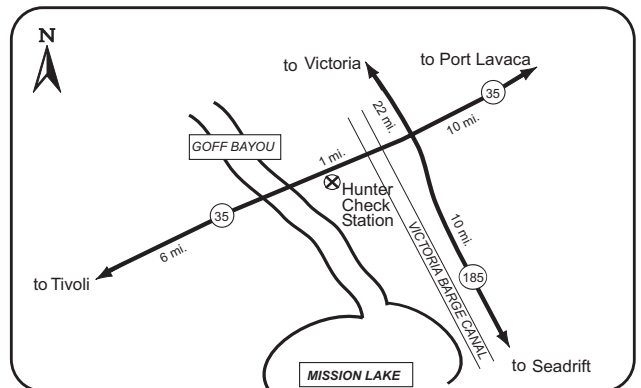


## GUADALUPE DELTA WILDLIFE MANAGEMENT AREA

Calhoun County

The Mission Lake Unit of the Guadalupe Delta WMA is located 12 miles west of Port Lavaca on SH 35 and consists of approximately 4,400 acres of marsh. It is a freshwater marsh subject to flooding from the Guadalupe River and its adjacent bayous.

Regular permits are issued at the check station beginning 2 hours before sunrise to 30 minutes before legal shooting time. There are no permanent blinds permitted on the Area and hunters must use available vegetation for concealment. Persons entering the WMA must bring their own water supply since there is no potable water on the Area. No camping or open fires are allowed on the Area. Commercial facilities are available in nearby Tivoli, Port Lavaca, and Victoria. The nearby Guadalupe River and Hynes Bay Units have different regulations and the Annual Public Hunting booklet should be consulted. Call for further information (361/552-6637 or 979/244-6804).

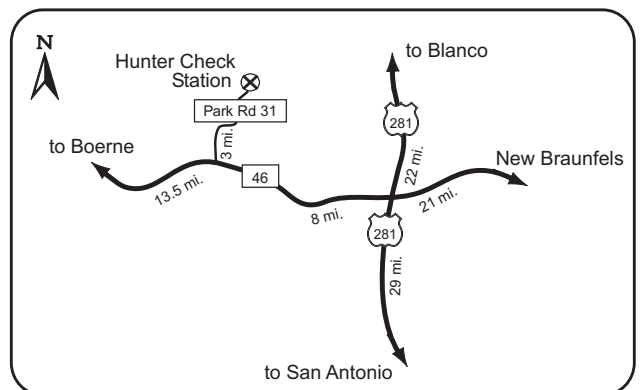


## GUADALUPE RIVER STATE PARK AND GUADALUPE RIVER STATE PARK – NORTH UNIT

Comal County

Guadalupe River SP has approximately 1,280 acres open to public deer hunting by Special Permit only. In the uplands away from the river, the limestone terrain is typical of the Edwards Plateau and has oak and juniper woodlands with interspersed grasslands. The North Unit of Guadalupe River SP consists of 661 acres of parkland located north of the Guadalupe River. Drawn hunters will report to the Guadalupe River SP Hunter Check Station and will be escorted by park staff to their assigned blind.

All hunters may use park camping facilities for which the prevailing fee is charged. Commercial lodging, restaurants, and private campgrounds are available in nearby Boerne, Blanco, New Braunfels, and the Canyon Lake area. Call the Park headquarters for further information (830/438-2656).

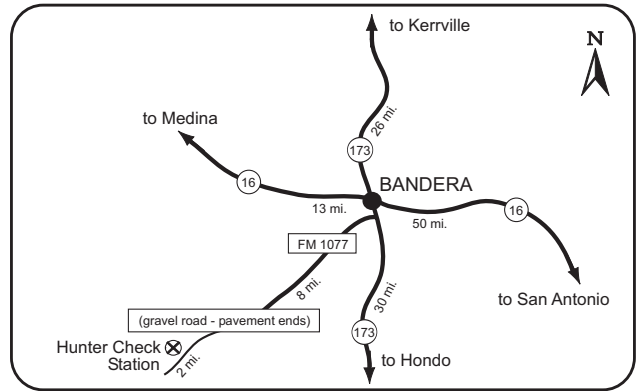


## HILL COUNTRY STATE NATURAL AREA

Bandera and Medina counties

The Hill Country SNA contains 5,370 acres located on the boundary between Bandera and Medina counties 11 miles southwest of Bandera. Vegetation is predominately live oak/grassland, with some areas heavily wooded.

Camping will be available on the Park for permitted hunters. Drinking water can be purchased and chemical toilets are provided in the camping area. Campfires are allowed on the Park in fire rings only, located in camping areas. Overnight camping fee will be charged to those hunters using the Park's facilities. Motels and private campgrounds are available in Bandera and other surrounding towns. Call the Park headquarters for further information (830/796-4413).

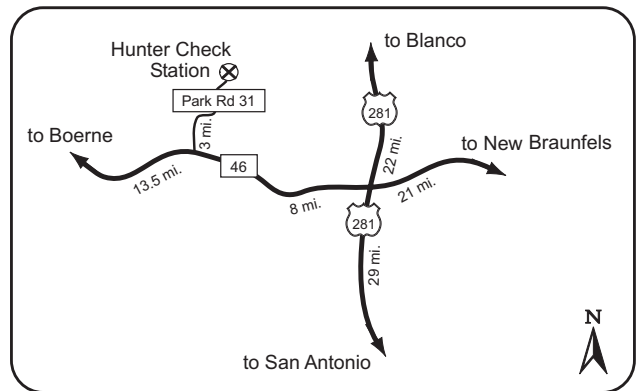


## HONEY CREEK STATE NATURAL AREA

Comal County

Honey Creek SNA has 1,500 acres and is located approximately 30 miles northwest of San Antonio. The uplands are typical of the Edwards Plateau and have oak and Ashe juniper woodlands with interspersed grasslands.

The hunter check station is at Guadalupe River State Park headquarters. Hunters may use park camping facilities at the nearby Guadalupe River State Park for which the prevailing fee is charged. Commercial lodging, restaurants, and private campgrounds are available in nearby Boerne, Blanco, New Braunfels, and the Canyon Lake area. Call Guadalupe River State Park for further information (830/438-2656).

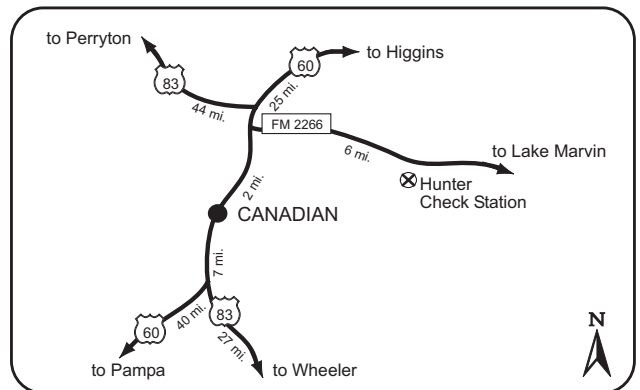


## GENE HOWE WILDLIFE MANAGEMENT AREA

Hemphill County

The Gene Howe Wildlife Management Area consists of 5,394 acres of rolling plains country along the Canadian River. Northern portions of the WMA contain rolling sand hills dominated by tall grasses and sand sagebrush. Open tallgrass meadows and stands of eastern cottonwood and Russian olive dominate the bottomlands to the south.

Primitive campground facilities are available for hunters, approximately 1/2 mile east of the WMA headquarters and check station on the north side of FM 2266. Contact Gene Howe WMA personnel for details (806/323-8642).

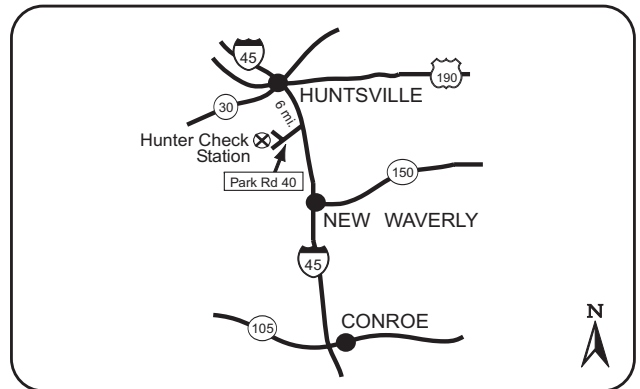


## HUNTSVILLE STATE PARK

Walker County

Huntsville SP contains 2,083 acres in the pineywoods of the Sam Houston National Forest located 6 miles south of Huntsville. These woodlands, dominated by loblolly and shortleaf pines, are typical of East Texas.

The Park will be closed to the general public during the hunt periods. Hunters may use park camping facilities for which the standard fee is charged. Call the Park headquarters for further information (936/295-5644).



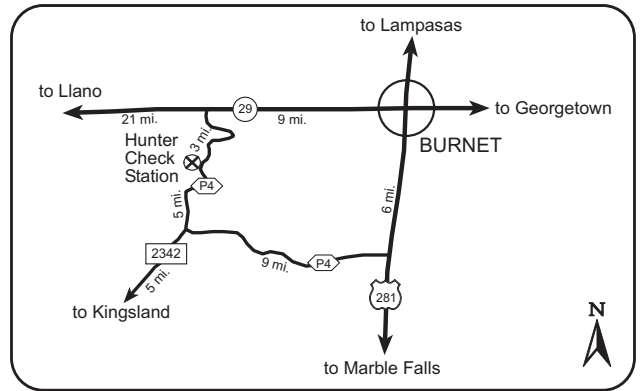


## INKS LAKE/LONGHORN CAVERNS STATE PARKS

Burnet County

Inks Lake SP contains 1,201 acres located 9 miles west of the town of Burnet and 3 miles south of SH 29 on P 4. Inks Lake State Park contains large outcroppings of pink granite interspersed with stands of live oak and Ashe juniper. Longhorn Caverns State Park is located southeast of Inks Lake State Park about a 10-minute drive along P 4. Longhorn Caverns State Park contains 653 acres of hilly limestone terrain with dense woods of Ashe juniper and live oak.

Inks Lake State Park and Longhorn Caverns State Park will be hunted as one combined unit with the hunter check station located at Inks Lake State Park. Overnight camping is available for permitted hunters and the standard fee is charged. Call Inks Lake State Park for further information (512/793-2223).

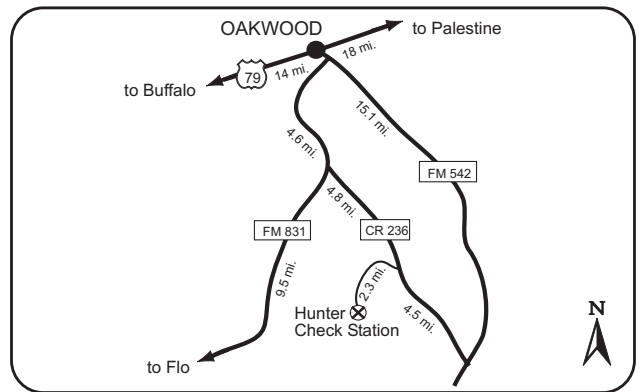


## KEECHI CREEK WILDLIFE MANAGEMENT AREA

Leon County

Keechi Creek WMA consists of 1,500 acres located approximately 10 miles south of Oakwood. Approximately 80 percent of the Area is bottomland hardwood intersected with creek drainages and containing numerous standing water sloughs.

Primitive camping is allowed on the WMA and commercial lodging facilities are available in Centerville, Buffalo, Palestine, and Crockett. Private campgrounds are also available in the surrounding area. The Area is subject to periodic flooding and waterproof footwear (preferably knee length) is recommended for hunter comfort. High water may result in cancellation of scheduled hunts on short notice. Some hunters should expect to travel by foot up to 1/4 of a mile to reach hunting compartments for Special Permit hunts. Call the Keechi Creek WMA field office for further information (903/389-7080).

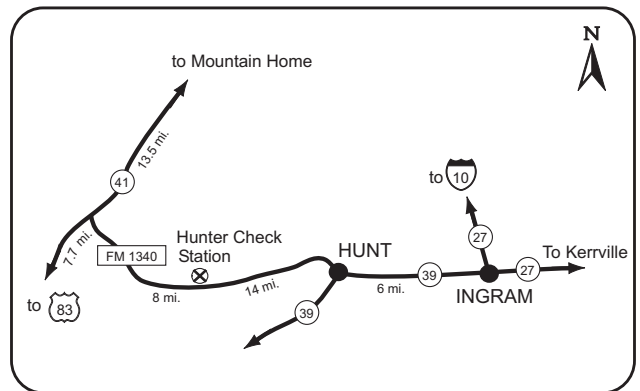


## KERR WILDLIFE MANAGEMENT AREA

Kerr County

The Kerr WMA consists of 6,460 acres located west of Hunt. The WMA is representative of the Edwards Plateau with rolling hills, fresh water springs, dense cedar (juniper) brakes, and live oak-shin oak thickets. The Area is enclosed by a 7-foot fence to facilitate scientific investigations.

No camping or fires are allowed on the Area. Camping facilities are available at Kerrville State Park (830/257-5392). Motels and other commercial facilities are available in and around Kerrville, Ingram, and Hunt. Hunters will take their vehicles to the hunting compartment to which they are assigned. Hunting is by assigned compartment and portable blinds may be brought for personal use. Call the Area headquarters for further information (830/238-4483).



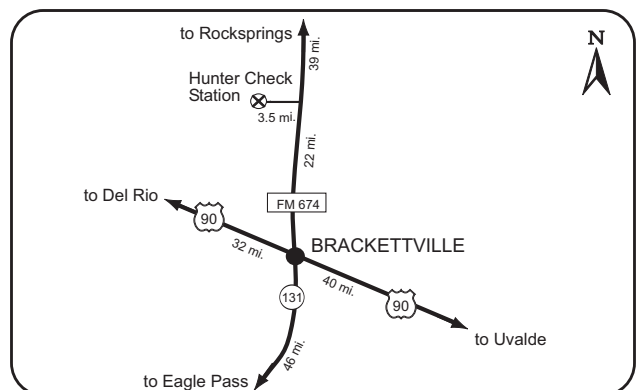
## KICKAPOO CAVERN STATE PARK

Kinney and Edwards counties

Kickapoo Cavern SP contains 6,368 acres located 23 miles north of Brackettville. The Park includes a mixture of live oak, Ashe juniper, mountain laurel, mesquite, and large stands of pinyon pine.

Camping will be permitted in the designated areas. Fires are allowed in fire rings only. Hunters should bring all water, food and other supplies to sustain themselves while on the Area. Campgrounds, commercial lodgings and other facilities are available in Brackettville, Fort Clark Springs, and Rocksprings. Hunters will take their vehicles to the hunting compartments to which they are assigned. Hunting is by assigned compartment and portable blinds may be brought for personal use. High clearance and/or 4-wheel drive vehicles may be required in some compartments.

Call the Park headquarters for further information (830/563-2342).



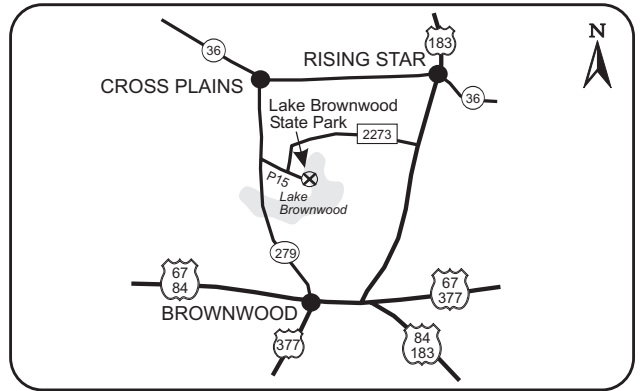


## LAKE BROWNWOOD STATE PARK

Brown County

Lake Brownwood SP is located 18 miles northwest of Brownwood on SH 279, then east on Park Road 15 for 6 miles. The 538-acre park is located on a peninsula in Lake Brownwood in the Cross Timbers region of the state.

Limited camping will be available to hunters at regular camping fees during the hunts. For more information contact the Park (325/784-5223).

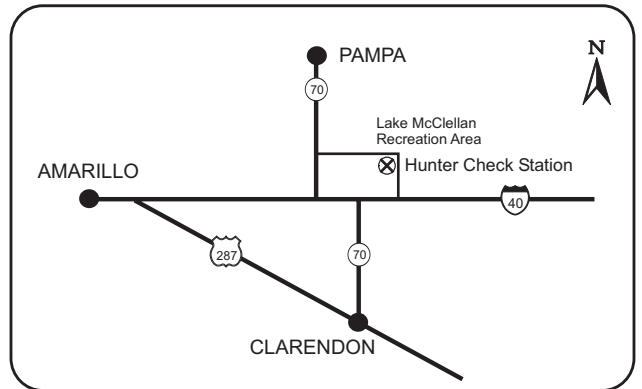


## LAKE MCCLELLAN RECREATION AREA

Gray County

Lake McClellan Recreation Area is located approximately 60 miles east of Amarillo and 3 miles north of I-40 (exit 128) on FM 2477. The U.S. Forest Service administers the 1,440-acre area surrounding Lake McClellan. The site is predominantly bottomland, surrounded by rough rangeland terrain. Brushy draws extend down from upland rangeland into the bottomlands containing cottonwood, hackberry, and elm.

The portion of the area that is being hunted will be closed to the general public during the hunt periods. Hunting is by assigned blind. The entrance fee is waived for hunt participants. Hunters may use designated park facilities for which the standard fee will be charged. Commercial lodging is available in Pampa, Clarendon, or Groom. For more information, call the U.S. Forest Service office in Cheyenne, Oklahoma (580/497-2143).

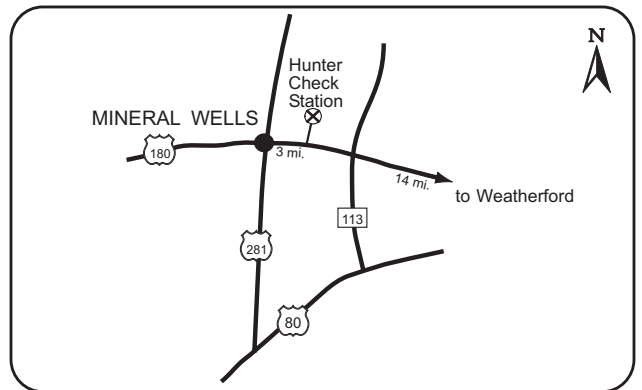


## LAKE MINERAL WELLS STATE PARK

Parker County

Lake Mineral Wells SP's 3,000 acres lie in far west Parker County, 3 miles east of the city of Mineral Wells. The Park is characteristic of the Cross Timbers ecological areas of Texas, with a mix of post oaks and grasslands. The portion of the Park that is being hunted will be closed for all other uses. Most camping areas will be open. The entrance fee is waived for hunt participants. Hunters may use park camping facilities for which the standard fee is charged. For more information contact the Park headquarters at (940/328-1171).

To access the Park, travel 3 miles east of Mineral Wells on US Hwy 180 or 14 miles west of Weatherford.

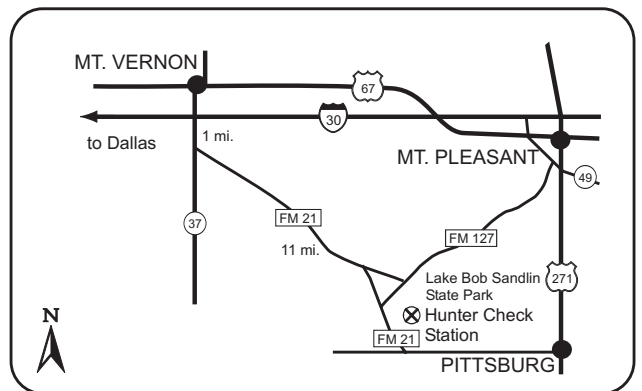


## LAKE BOB SANDLIN STATE PARK

Titus County

Lake Bob Sandlin State Park is located 12 miles southwest of Mount Pleasant, Texas. The Park is 640 acres nestled in the midst of the beautiful Pineywoods region of Texas in Titus County. There are many pines, cedar, sweetgum, dogwood and oak trees in the Park.

The public hunt is being held to help control the increasing population of white-tailed deer, which has impacted the natural resources here. Access to the Park will be limited to participants of the public hunt. The hunter check station is located at the Park headquarters accessed off FM 21. For more information, call the Park headquarters (903/572-5531).

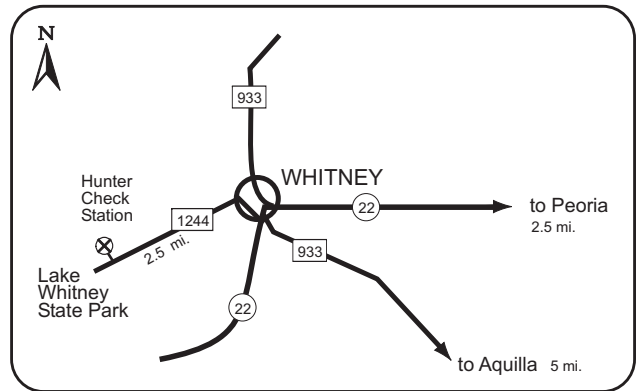


## LAKE WHITNEY STATE PARK

Hill County

Lake Whitney SP consists of 955 acres on the eastern shore of Lake Whitney in Hill County. The Park is located 2.5 miles southwest of Whitney on FM 1244. The area consists of rolling grassland with scattered stands of mesquite, cedar elm, hackberry, live oak, and post oak.

The Park will be closed to the public during the hunt. Entrance fees will be waived to drawn hunters. Limited camping will be available to hunters at the regular camping fees. Call the Park headquarters at (254/694-3793) for further information.

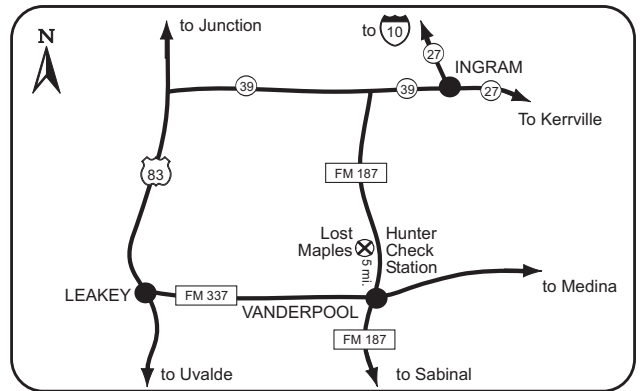


## LOST MAPLES STATE NATURAL AREA

Bandera County

Lost Maples SNA is 2,174 acres of steep, rugged limestone canyons, springs, plateau grasslands, wooded slopes, and clear streams. It is located in western Bandera County on the Sabinal River, 5 miles north of Vanderpool on Ranch Road 187. The hunter check station is located at the Park Maintenance Area. All hunters should first stop at the Park headquarters accessed off FM 187 for instructions.

Camping is available at the Area. Except for drawn hunt participants, the Park will be closed to the public during the hunts. Call for camping information (830/966-3413).

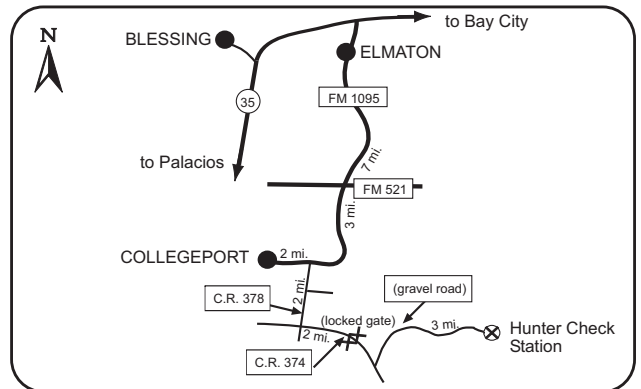


## MAD ISLAND WILDLIFE MANAGEMENT AREA

Matagorda County

The Mad Island WMA is located 6 miles east of the town of Collegeport and consists of 7,281 acres of fresh to brackish marsh. The Gulf and Intracoastal Waterway forms the southern boundary of the Area.

Regular permits are issued, on the morning of scheduled hunts, at the check station beginning 2 hours before sunrise until 30 minutes before legal shooting time. The gate on C.R. 374 is unlocked during times of scheduled public use. Hunters should be prepared to walk up to .5 miles in wetland habitat to reach their hunting site. Small boats, suitable for hand launch and operated by electric motors, can be used in compartments 9 and 10 during the waterfowl hunts. No trailers or outboard motors are allowed. No permanent blinds may be constructed on the Area. No camping or open fires are allowed on the Area. Commercial facilities are available in Bay City. Call for further hunting information about the Area (979/244-6804) or (979/244-6805).



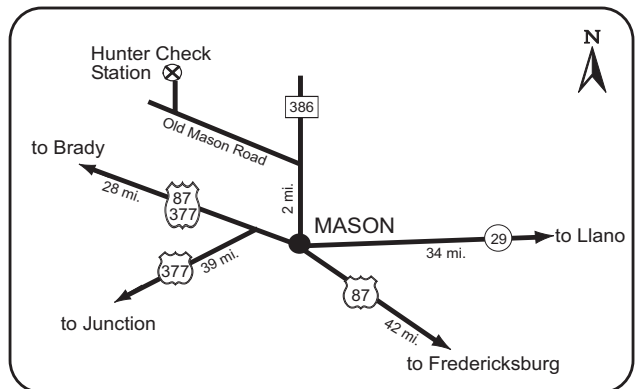
## MASON MOUNTAIN WILDLIFE MANAGEMENT AREA

Mason County

The 5,301-acre Mason Mountain WMA is located 4 miles north of Mason. The Area is situated on the boundary between the Central Mineral Region and the Edwards Plateau, and as such, a variety of wildlife habitats are represented. About two-thirds of the Area consists of granite derived soils supporting a community of post oak and blackjack oak. The remainder of the Area is dominated by live oak and Texas oak on limestone derived soils. The topography of the Area is rough, with steep canyons, caliche hills, and granite outcrops. An 8-foot fence to facilitate scientific investigations encloses the Area. In order to properly manage the habitat, deer populations are maintained at approximately 1 deer to 12-15 acres, substantially lower than much of the Hill Country.

Hunting is by assigned compartment, and some blinds may be available for use. Hunters will be required to take their own vehicles to their assigned compartments. Due to the rough topography and other obstacles such as running water, mud, deep sand, etc., high clearance vehicles will be required in most areas, and 4WD is recommended. Some portions of the Area are designated 4WD only.

All hunters must sign in at the check station when entering or leaving the Area. No camping (including RVs) or fires are permitted on the Area. Lodging is available on the Area. Commercial campgrounds and lodging are available in Mason. Call Area headquarters for information and reservations (325/347-5037).



## MATADOR WILDLIFE MANAGEMENT AREA

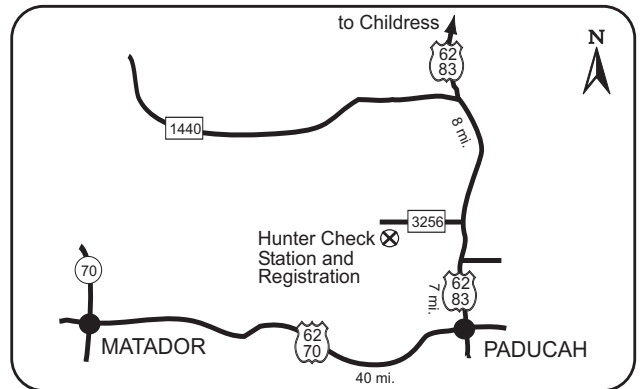
Cottle County

The Matador WMA, containing 28,183 acres, is located in Cottle County 7 miles north of Paducah. The Area is at the end of FM 3256, 2.5 miles west of US Hwy 83.

Principal game species found on the Matador Area include bobwhite quail, mourning dove, Rio Grande turkey, desert mule deer, and white-tailed deer.

Open campfires are not allowed during very dry range conditions. Two camping areas located 1/4 mile and 1/2 mile west of the Area headquarters are available to hunters, however, electrical hookups are not available. All hunters should bring their own drinking water, and camp stoves are recommended, as firewood may not be available. Pickups or four-wheel drive vehicles are recommended because portions of the Area are not accessible by passenger car.

Call Area headquarters for information (806/492-3405).



## MATAGORDA ISLAND WILDLIFE MANAGEMENT AREA

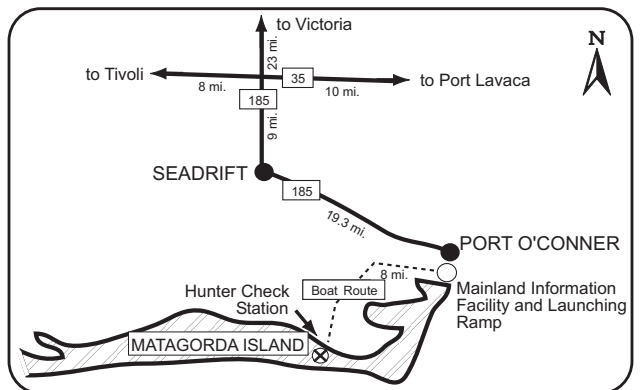
Calhoun County

Matagorda Island consists of approximately 56,688 acres that is jointly managed and overseen by the Texas Parks and Wildlife Department, the U.S. Fish and Wildlife Service, and the General Land office. The FWS has lead responsibility for wildlife and habitat management for all lands on Matagorda Island. TPWD has the lead responsibility for compatible public use management, inclusive of public hunting, and other public uses such as camping, bird watching, etc. The joint management agreement allows TPWD to permit hunting and fishing on state lands in accordance with good wildlife management practices and consistent with Texas Parks and Wildlife Department Code and applicable Federal law. All hunting and fishing is managed to prevent impacts to any federally listed endangered or threatened species.

**There is no state provided transportation to or from the island. All visitor access is by chartered boat or private boat.** The hunter check station is approximately 7 miles across Espiritu Santo Bay from Port O'Connor. There is limited boat docking space on the island. No private aircraft or vehicles are permitted on the island. **The standby hunter drawing will be held at the TPWD facility located at 16th Street and Maple in Port O'Connor.** Prospective standby hunters must be registered by 8:30 a.m. to participate in the drawing, which will be held promptly at 8:30 a.m. The hunter orientation for all drawn hunters (lottery winners and standby winners) will begin at noon at the hunter check station on Matagorda Island. Hunters will be transported to and from hunting blinds by department personnel.

The outdoor shower and toilet facility near the dock are available for use during public hunts or other scheduled events. There is no potable water, electricity or concession on the island. **Due to the general lack of facilities, lack of supplies, extremes in weather, and boat access, this hunt experience should be considered remote and primitive.** Primitive camping is allowed at the picnic shelters located near the boat dock. There are no group barracks or bunkhouse available. There are no camping fees for persons participating in the deer hunts on the island. All other campers must possess either a Limited Public Use permit or an Annual Public Hunting permit.

When hunts are not in progress, the north end of the island (throughout the runway/headquarters complex, extending down the road system to the lighthouse and including the beach) is available for unsupervised biking, bird watching, and hiking. Users must possess either a limited public use permit or an annual public hunting lands permit. Such activities are allowed during daylight hours only. **Note that such activities are not allowed while public hunts are in progress.** Persons can continue to utilize the Sunday Beach area, accessed via boat from either the Gulf or Pass Cavallo, for camping, beach combing, fishing, and bird watching. There are no fees, permits, or restrictions on the use of this area. **For further information contact the Bay City field office at 979/244-6804 or 979/244-7697.**



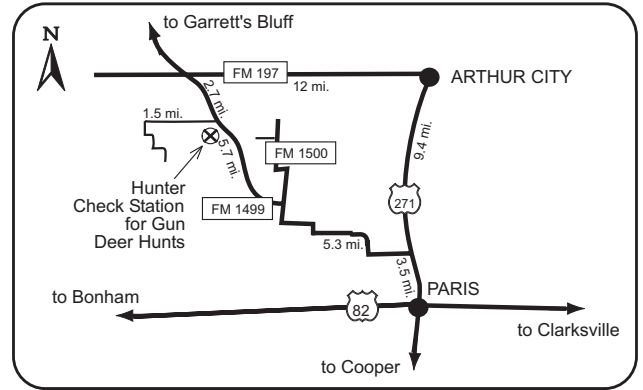
## PAT MAYSE WILDLIFE MANAGEMENT AREA

Lamar County

The Pat Mayse WMA is located approximately 12 miles northwest of Paris. The Area includes about 8,925 acres of land and water and is adjacent to and includes part of the Pat Mayse Reservoir. The land is primarily upland oak woodlands with some bottomland hardwood habitat associated with Sanders Creek.

The hunter check station may be accessed via US Hwy 271 north from Paris to FM 1499, then west on FM 1499 approximately 11 miles. Camping is available at Corps of Engineers parks at Lamar Point on the south shore of the lake and on the north shore of the lake near the Forest Chapel and Chicota Communities.

Permitted hunters may camp at the hunter check station during the gun deer hunts. Call the Area Manager between 8:00 a.m. and 5:00 p.m. Monday through Friday for further information (903/982-7107).



## J.D. MURPHREE WILDLIFE MANAGEMENT AREA

Jefferson County

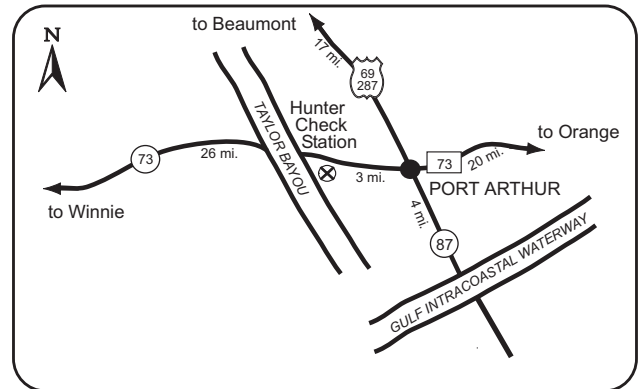
The J.D. Murphree WMA contains approximately 24,516 acres of fresh, intermediate, and brackish water marsh within the prairie-marsh zone along the upper Texas coast near the Louisiana border. The WMA is divided into the **BIG HILL UNIT**, which is located north of the Gulf Intracoastal Waterway (GIWW), and the **SALT BAYOU UNIT**, which is located south of the GIWW. All J.D. Murphree WMA waterfowl hunts, teal hunts and all alligator hunts will be administered out of the WMA headquarters located on the south side of SH 73, 1/2 mile east of the Taylor Bayou Bridge, and 3 miles west of the SH 87 intersection in Port Arthur. All hunters must report to the appropriate check station for orientation, assignment to a hunting compartment, and validation of their hunting permit. The check station for Salt Bayou Unit waterfowl hunts opens at 4:00 a.m. and the check station for Big Hill Unit waterfowl hunts opens at 4:30 a.m. on each designated day and permits will be issued until 30 minutes before legal shooting hours. Waterfowl hunters for the Salt Bayou Unit must be checked out and off the WMA by 12:30 p.m. when the check station closes.

The **BIG HILL UNIT** is approximately 8,900 acres of marshland. Access to the Unit is by boat only. A shallow draft boat approximately 14-16 feet in length equipped with an outboard motor (20-40 horsepower) light enough to be pulled over small levees is strongly recommended. An additional canoe or small boat may aid in accessing assigned hunting areas within leveed compartments. Large, moderate draft, or heavy boats will limit access in many hunt areas due to shallow water conditions and levee portages.

The **SALT BAYOU UNIT** is approximately 15,300 acres of marshland. Access to the Unit is by boat only. A shallow draft boat approximately 14+ feet in length equipped with a moderate-sized outboard motor (25-75 horsepower) is recommended. An additional canoe or small boat may aid in accessing assigned hunting areas within hunt compartments. Boat launch accommodations are limited to shallow draft boats only. Rough and choppy water conditions frequently exist on windy days.

Construction of permanent waterfowl hunting blinds is prohibited, and it is a hunter's responsibility to maintain a distance of 200 yards from other hunting parties. Airboats are prohibited on the WMA except in Big Hill, Taylor's, Hildebrandt Bayou, Blind Bayou, and Keith Lake. In the Salt Bayou Unit only, airboats may only be used for access by permitted waterfowl hunters and must have a motor of less than 10 horsepower. Use of retriever dogs and waterfowl decoys will add to the success of a waterfowl hunt. Use of retriever dogs during warm weather is discouraged due to the presence of alligators.

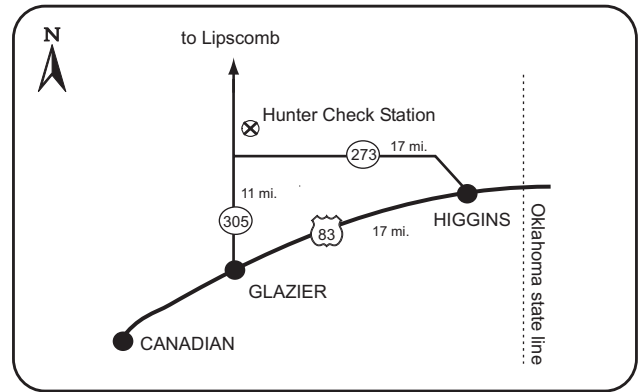
**The following equipment is necessary for hunters on the J.D. Murphree WMA: boat and outboard motor (described above), proper safety devices as required by law, paddle, flashlight, push-pole, outboard gas sufficient for 25 miles of travel, rain gear, boots or waders, insect repellent, appropriate ammunition and a shotgun. Boats (persons, equipment, harvested game, etc.) may not exceed U.S. Coast Guard approved loaded capacity. Hunt parties utilizing inadequate boats or equipment may be limited to sharing available hunt areas. Food, lodging, and hunting supplies are not available on the WMA. Commercial lodging facilities are available in the vicinity. Hunters are strongly encouraged to thoroughly test all of their equipment before arriving at the WMA Headquarters. Call the Area headquarters for further information (409/736-2551).**



**W. A. "PAT" MURPHY UNIT,  
GENE HOWE WILDLIFE MANAGEMENT AREA**  
Lipscomb County

The W.A. "Pat" Murphy Unit of the Gene Howe Wildlife Management Area consists of 889 acres of rolling plains country comprised primarily of short- and mid-grass prairie. Portions have been enrolled in the Conservation Reserve Program (CRP). Plum Creek crosses the WMA and is lined with cottonwood trees.

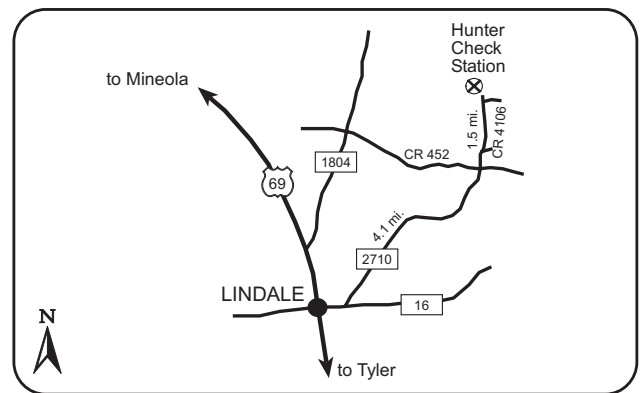
There is no vehicular access to roads inside the WMA. Hunters should enter at the information kiosk on SH 305 and walk from there. There is no camping on the WMA, but primitive campgrounds are available at Gene Howe WMA. Contact Gene Howe WMA personnel for details (806/323-8642).



**OLD SABINE BOTTOM  
WILDLIFE MANAGEMENT AREA**  
Smith County

The Old Sabine Bottom WMA is located 5 miles northeast of Lindale. The WMA meanders between the Old Sabine River Channel and the Sabine River. The Area covers 5,727 acres of mostly bottomland hardwood habitat containing large stands of hardwoods such as oak, elm, and ash, and a diverse mixture of understory vegetation. Depending on annual conditions, the Area maintains fair populations of squirrels, waterfowl, deer and hogs. The Area can become extremely wet so rubber boots are recommended. Hunters selected for "Special Permit" hunts are encouraged to bring an ATV or ORV if they have one. Hunters will be allowed limited use of their ATV or ORV to access the management area. Hunters that have boats capable of navigating swift flowing currents are also recommended to gain access to more remote areas of the WMA during high water events.

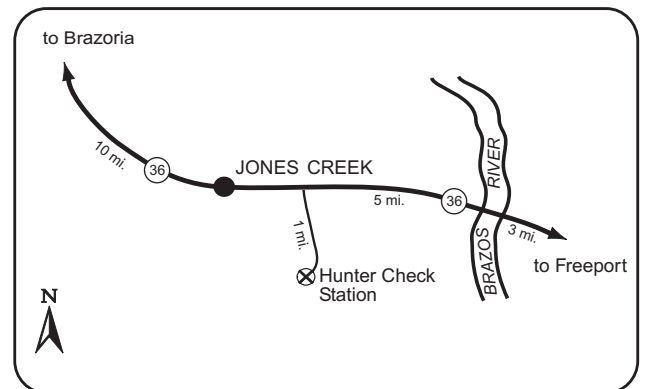
The hunters check station for Gun Deer Hunts is located off of County Road 4106 at the Old Channel Parking Area. Primitive camping will be available at the Old Channel Parking Area for hunters selected for the "Special Permit" hunts. Camping is also available at Tyler State Park (903/597-5338), subject to park entrance and camping fees. Motel facilities are available in both Lindale and Tyler. Call for further information (903/881-8233).



**PEACH POINT WILDLIFE MANAGEMENT AREA**  
Brazoria County

The Peach Point WMA is located 8 miles west of Freeport and contains 15,612 acres of upland hardwood, upland prairie, fresh and saltwater marshes. The land is nearly flat and poorly drained with elevations ranging from sea level to a maximum of 10 feet.

The hunter check station is accessed via SH 36 approximately 8 miles west of Freeport, then south one mile at the sign on SH 36 to the check station. Regular hunting permits are issued at the check station beginning 2 hours before sunrise until 30 minutes before legal shooting time on the mornings of scheduled hunts. Hunters should be prepared to walk up to a mile in soft soil to reach their hunting site. No permanent blinds may be constructed on the Area. No camping or open fires are allowed on the Area. Commercial facilities are available in Freeport. Call for further information (979/233-8729 or 979/244-6804).



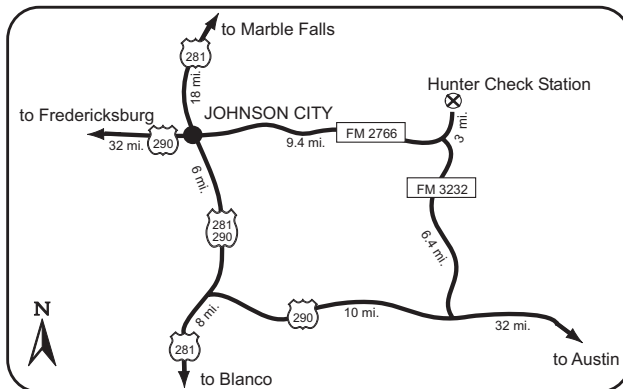


## PEDERNALES FALLS STATE PARK ANNEX

Blanco County

The "Annex" is about 200 acres of park property across the Pedernales River from the Park. A hunt on this area will be a backpacking experience and it is suggested that only those with backpacking experience and in good physical condition participate. A hunt on this property will include use of a cabin and the park will charge a \$100.00 facility use fee (paid at the Park) for the duration of the hunt, whether or not it is used. Hunters will be dropped off near the river with their equipment and hike down a short embankment and across the river. The river will be about three feet deep, rocky and about 100 feet wide. Ice chests can be floated across. Once across there is a 1/4 mile hike to the cabin. Pick-up times and drop-off point will be arranged with park staff at the beginning of the hunt. Deer carts will be provided to transport animals back to camp. Cabin amenities include water, electricity, stove, refrigerator, self-composting toilet, cooking and eating utensils. The cabin has a couch/sleeper and a bunk bed. Hunters will have to bring their own linens or sleeping bag.

Due to the unpredictable nature of the Pedernales River the Park may have to cancel the hunt if severe river or weather conditions are expected. Call the Park headquarters for further information (830/868-7304).

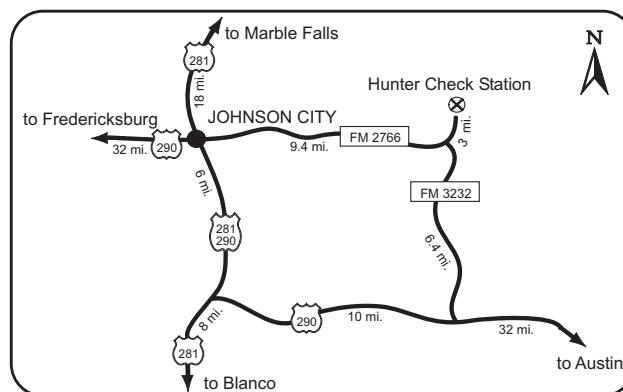


## PEDERNALES FALLS STATE PARK

Blanco County

Pedernales Falls SP contains 5,211 acres and is located approximately 9 miles east of Johnson City. The Pedernales River flows through the Park. The terrain is flat to rolling and vegetated with live oak and Ashe juniper which is typical of the eastern Edwards Plateau.

The Park will be closed to the general public during the hunt periods. Hunters may use park camping facilities for which the standard fee is charged. Call the Park headquarters for further information (830/868-7304).

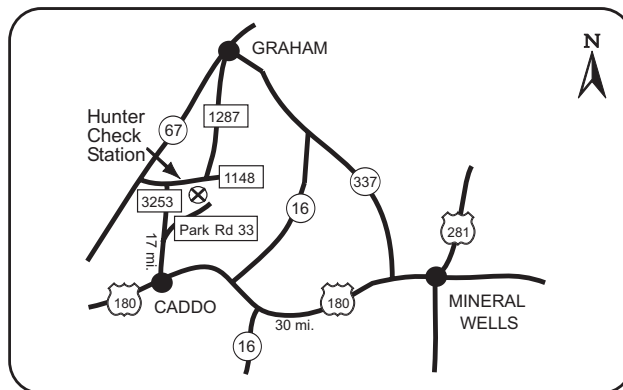


## POSSUM KINGDOM STATE RECREATION AREA

Palo Pinto County

Possum Kingdom SRA contains 1,528 acres located 47 miles northwest of Mineral Wells. The Park borders the southwest side of Possum Kingdom Lake. The terrain is rugged and dominated by dense stands of juniper and live oak.

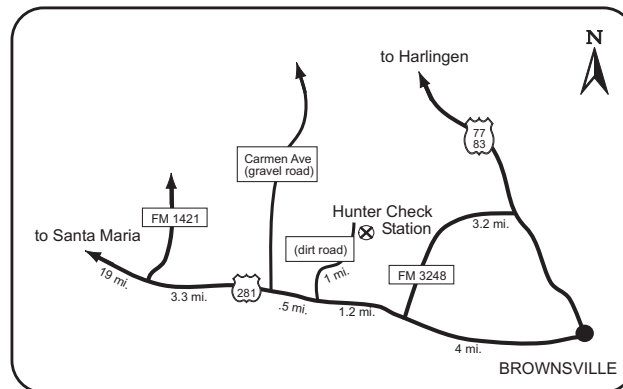
Park will be closed to the general public during the hunt periods. Hunters may use designated park facilities for which the standard fee is charged. Call the Park headquarters for further information (940/549-1803).



## RESACA DE LA PALMA STATE PARK

Cameron County

The Resaca de la Palma State Park consists of 1,175 acres, which includes a meandering resaca (ox-bow lake), old age native brush, revegetation sites, and open farm fields. The Park is located 1.2 miles west of the intersection of US Hwy 281 and FM 3248 (Alton Gloor Rd) west of Brownsville, then 1.2 miles north on a dirt field road. The check station is located on the southernmost boundary. The closest complete commercial facilities are available in Brownsville. Call the Las Palomas WMA headquarters for more information (956/565-3919).





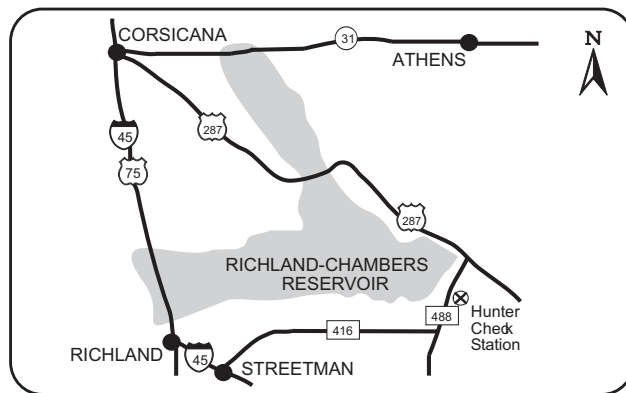
## RICHLAND CREEK WILDLIFE MANAGEMENT AREA

Freestone and Navarro counties

The Richland Creek WMA is located 25 miles southeast of Corsicana, along US Hwy 287 and FM 488 between the Richland-Chambers Reservoir and the Trinity River. It encompasses 13,783 acres of land; the majority of the Area lies within the floodplain of the Trinity River. The Area is a remote and heavily forested bottomland hardwood habitat. It is recommended that hunters bring rubber footwear and a compass.

Portable deer blinds that do not damage trees are encouraged and will increase hunter success. Portable blinds are not available at the Area. Pickups or four-wheel drive vehicles are recommended. All terrain vehicle (ATV and ORV) use will be allowed during special permitted hunts. ATVs/ORVs must be operated in accordance with state laws regulating the use of ATVs/ORVs on public lands.

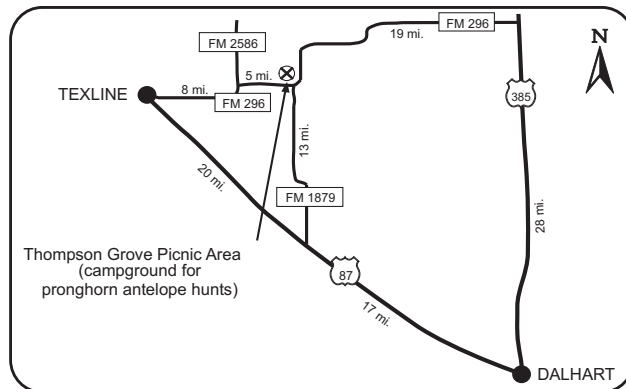
One primitive campground is available to hunters and permit holders. Caution should be taken during rainy weather as this area is subject to flooding. **High water may result in cancellation of scheduled hunts on short notice.** Standby hunters must report to the office no later than 10:00 a.m. on the first day of each scheduled hunt. Call the WMA headquarters for further information (903/389-7080).



## RITA BLANCA NATIONAL GRASSLANDS

Dallam County

The Area contains 77,463 acres in the extreme northwest corner of the Texas Panhandle. The Area is part of the National Forest System. Through agreement with the U.S. Forest Service, a limited number of buck antelope permits are distributed by Texas Parks and Wildlife to the public through the public hunts drawing program. Drawn hunters are not charged a permit fee and may camp overnight on the area in Thompson Grove Picnic Area if they so desire. There are no water or electrical facilities available in the picnic area. Commercial lodging is available in Dalhart and Texline. No standby permits are available for pronghorn antelope hunts. For additional information, contact the Forest Service office in Clayton, New Mexico (505/374-9652).

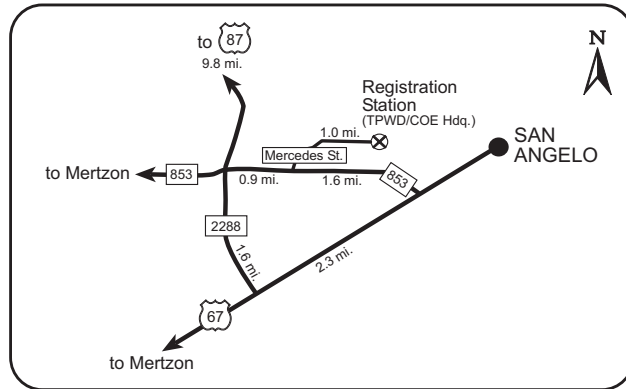


## SAN ANGELO STATE PARK

Tom Green County

San Angelo SP, consisting of approximately 7,063 acres along the western shore of O.C. Fisher Reservoir, is adjacent to and northwest of the city of San Angelo. Located in the southern reaches of the Rolling Plains, the area is relatively level with well established drainages. The predominant vegetation is mesquite brush, hackberry, gum elastic, little-leaf sumac, prickly pear, and tasajillo. The North Concho River provides a thin corridor of riparian woodlands containing large pecan, elm, hackberry, and black willow trees. Extensive stands of salt-cedar and black willow occur at the point where the North Concho River empties into O.C. Fisher Reservoir.

Hunting compartments and blinds are readily accessible from parking areas at designated access points along FM 2288. The hunter check station/registration station is located at the Park headquarters near the south end of the dam and may be accessed via Mercedes Street off of FM 853 (Arden Road) approximately 1 mile east of its intersection with FM 2288. A full range of commercial facilities are available in nearby San Angelo. Hunters may use park camping facilities for which the established fee is charged. Call for camping reservations (512/389-8900). Call for information concerning these hunts (325/947-2687).

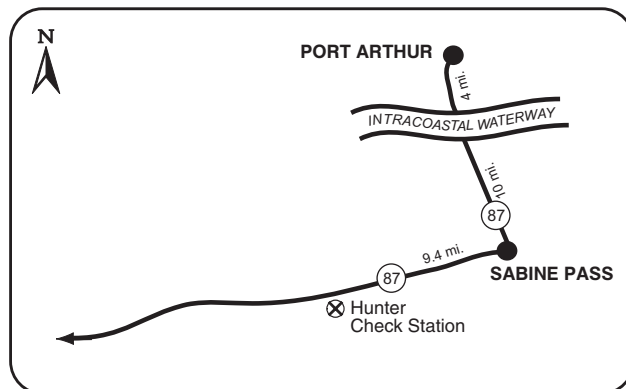


## SEA RIM STATE PARK

Jefferson County

Sea Rim SP is located approximately 9 miles west of Sabine Pass on SH 87. The Park contains approximately 4,141 acres of Gulf Coast beach and marshes. Information on waterfowl hunting is detailed in the Annual Public Hunting Booklet. Hunters may use camping facilities but will be responsible for any additional park user fees or permits.

All hunting activities including hunter orientation will take place at Sea Rim SP. For more information phone (409/971-2559).



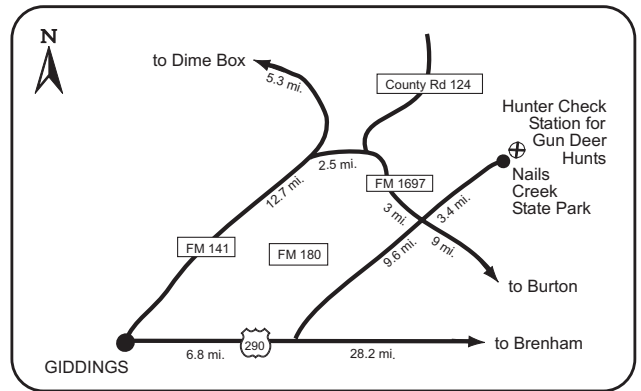


## SOMERVILLE WILDLIFE MANAGEMENT AREA

Burleson and Lee counties

The Somerville WMA is located approximately 12 miles west-southwest of Somerville in Burleson and Lee counties. The Area contains approximately 3,180 acres of mostly bottomland habitat.

The hunter check station for Gun Deer Hunts is located at Nails Creek State Park at the very end of FM 180. Commercial facilities are available at Giddings, Brenham, and in the vicinity of Lake Somerville. Call Nails Creek State Park (979/289-2392) for further information. Camping is available subject to entrance and camping fees at nearby Birch Creek State Park (979/535-7763).

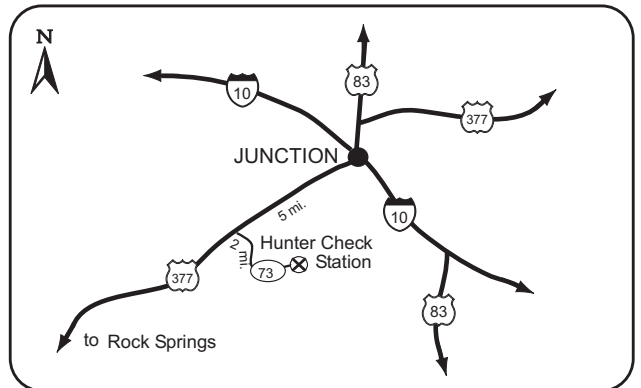


## SOUTH LLANO RIVER STATE PARK

Kimble County

South Llano River SP consists of 524 acres of wooded bottomland located on the South Llano River in Kimble County, approximately 5 miles southwest of Junction off US Hwy 377 on Park Road 73.

Camping will not be available in the Park during the hunt. Camping and lodging are available in Junction. For more information call (325/446-3994).

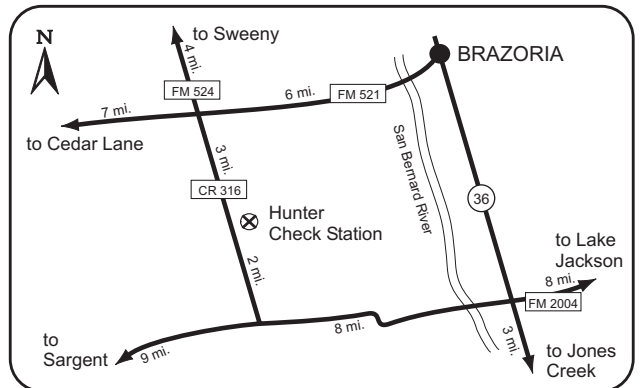


## NANNIE M. STRINGFELLOW WILDLIFE MANAGEMENT AREA

Brazoria County

The Nannie M. Stringfellow WMA is located 14 miles southwest of Lake Jackson and 7 miles southeast of Sweeny on County Road 316. The hunter check station is 2 miles north of the intersection of FM 2611 and County Road 316 and 3 miles south of the intersection of FM 521 and County Road 316. The WMA is approximately 3,642 acres of primarily bottomland hardwood forest which lies within the San Bernard River floodplain and is subject to frequent flooding.

All hunters will be assigned specific hunt areas. The following equipment is considered a necessity for hunters: knee boots, insect repellent, flashlight, and raingear. Hunters will be allowed limited use of their ATV or ORV to access the WMA. Baiting is allowed for feral hog and deer hunts. No camping or open fires are allowed on the area. Commercial facilities are available in Lake Jackson. Call for further information (979/244-6804 or 979/798-8746).



**TAYLOR LAKES UNIT,  
PLAYA LAKES WILDLIFE MANAGEMENT AREA**

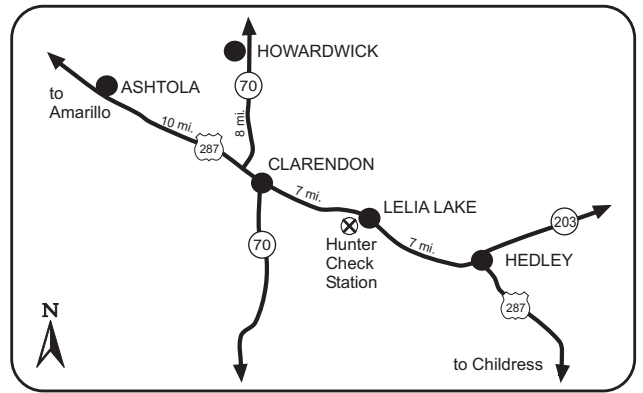
Donley County

The Taylor Lakes Unit is located in Donley County on the south side of U.S. Hwy. 287 approximately 7 miles southeast of Clarendon, TX.

The 530-acre unit lies in the Rolling Plains Ecological Area and contains several habitat types including four playa lakes, which serve to attract a variety of wildlife. Resident species include white-tailed deer, Rio Grande turkey, northern bobwhite, muskrat, fox squirrel, mourning dove, various reptiles and amphibians, and several species of raptors and songbirds. When water is present, the lakes attract numerous species of ducks, geese, herons, egrets, and shorebirds. Major plant species found on the unit include honey mesquite, redberry juniper, plains cottonwood, hackberry, black willow, wild plum, yucca, sand sagebrush, cattail, and a wide variety of wildflowers and grasses.

Users may not camp, fish, trap or bait wildlife, consume alcoholic beverages, ride ATVs, disturb or remove plants, rocks, animals, artifacts, and/or other objects on the unit. Use of that portion of the unit located north of U.S. Hwy. 287 is prohibited. Vehicle access is allowed by permission only; however, users may access the area through the turnstile on the southern edge of the parking lot, and at the viewing blind west of the check station.

All users should bring their own drinking water as there are no facilities on the unit. Call Area headquarters for further information (806/492-3405).



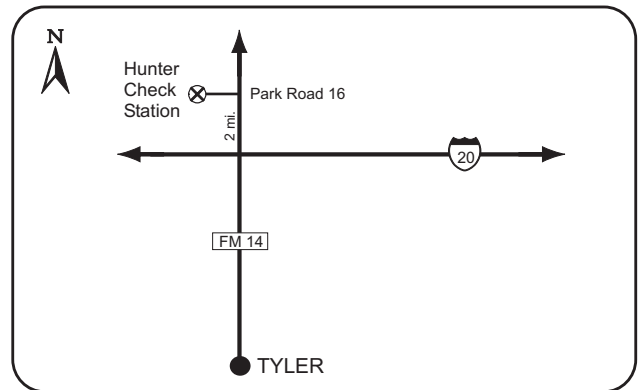
**TYLER STATE PARK**

Smith County

Tyler State Park covers 985.5 acres in Smith County and includes a 64-acre lake. The land was deeded by private owners in 1934 and 1935; original improvements were made by the Civilian Conservation Corps (CCC). The park opened in 1939.

Situated in the Pineywoods, the steep dissected hillsides and the lake, with its associated vegetation, provide considerable habitat variety. Wildlife species are characteristic of East Texas: deer, squirrels, raccoons, opossums, as well as numerous species of birds.

Hunters may use park camping facilities for which the standard fees are charged. Call the Park office for more information (903/597-5338).



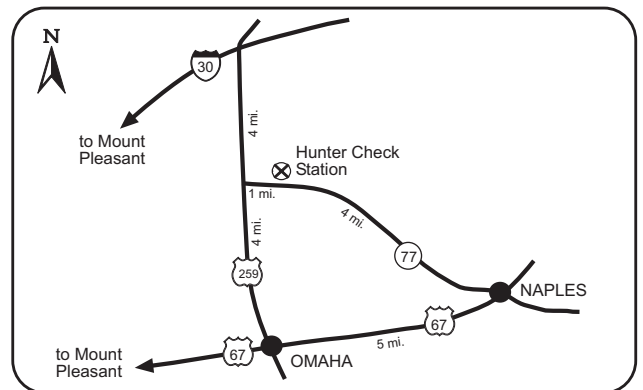
**WHITE OAK CREEK  
WILDLIFE MANAGEMENT AREA**

Bowie, Cass, Morris, and Titus counties

The White Oak Creek WMA is located 18 miles east of Mt. Pleasant. It covers approximately 25,500 acres of mostly bottomland hardwood forest at the confluence of the Sulphur River and White Oak Creek.

The hunter check station is located on the north side of SH 77 approximately one mile east of its intersection with US Hwy 259.

Primitive camping is permitted in the vicinity of the check station. Improved camping facilities are available at Daingerfield State Park (903/645-2921) 20 miles to the south. Commercial lodging is available nearby in Mt. Pleasant. Call the Area headquarters for further information (903/884-3800).



# **Instructions and Applications**

# HUNTER EDUCATION

Every hunter (including out-of-state hunters) born on or after Sept. 2, 1971, must successfully complete a Hunter Education Training Course. Minimum age of certification is 12 years and cost is \$10.

If you were born on or after Sept. 2, 1971, and you are:

- under 12 years of age, you must be accompanied\*.
- age 12 through 16, you must successfully complete a hunter education course, or you must be accompanied\*.
- age 17 and over, you must successfully complete a hunter education course; or purchase a "Hunter Education Deferral," and you must be accompanied\*.

**NEW: Hunter Education Deferral** (cost: \$10) Allows a person 17 years of age or older who has not completed a hunter education program to defer completion for up to one year. A deferral may only be obtained once and is only valid until the end of the current license year. A person who has been convicted or has received deferred adjudication for violation of the mandatory hunter education requirement is prohibited from applying for a deferral. Take the course by August 31 of the current license year and receive a \$5 discount off the \$10 course cost.

\* Accompanied means: By a person who is at least 17, who is licensed to hunt in Texas, who has passed hunter education or is exempt (born before Sept. 2, 1971), and you must be within normal voice control. Proof of certification or deferral is required to be on your person while hunting.

Note: Certification is not required to purchase a hunting license.

For course information, please consult the TPWD Hunter Education section at [www.tpwd.state.tx.us/edu/hunted](http://www.tpwd.state.tx.us/edu/hunted) or call toll-free (800) 792-1112 (menu 6) or call (512) 389-4999.

## Someone is stealing Texas' wildlife... Do you know who?

If you know a poacher or know of poaching activity,  
report these violations to Operation Game Thief by calling

**1-800-792-GAME**

and help preserve our wildlife resources.

Information leading to the arrest and conviction of a  
poacher may result in a reward up to \$1,000.



**Help  
support**

**Operation  
Game Thief**  
*a privately funded program*

by becoming a member of the Operation Game Thief  
Program (call 512-389-4626 for membership information),  
or by sending your tax deductible donation to:

**Operation Game Thief  
Texas Parks and Wildlife Department  
4200 Smith School Road  
Austin, Texas 78744**



## INSTRUCTIONS FOR FILING SPECIAL PERMIT APPLICATION

1. Read these instructions and the hunt schedule carefully. Follow all instructions. Improperly completed applications will be disqualified and application fees will not be refunded. An example of a properly completed application is shown on page 66. **Common errors** that lead to disqualification include: applying more than once in a hunt category, no Social Security Number listed, no adult shown on youth only application cards, insufficient application fees, etc. All fields except for the middle initial are considered as required information and applicants will be deleted due to incomplete information.

2. A single application has been provided for each Hunt Category with the category name and category code printed on the card. Application forms are found in the order of their application deadline in the back of this brochure. If you are sharing your booklet with other hunters who are not applying as part of your group, then the cards, prior to filling them out, may be photocopied. Assistance in filling out the forms can be obtained by calling TPWD, toll-free (Mon.-Fri. 8:00 a.m.-5:00 p.m.) 1-800-792-1112, menu 5, selection 1.

3. You may apply in any or all of the Special Permit Hunt Categories, but only for **one location or area** (example: Colorado Bend) **within each category**. Only one application card per hunt category (example GDE) may be sent in by you or any member of your hunt group listed on the card. Your name appearing anywhere on an application card (including as a group member) will be considered as your application for that hunt category. If your name or Social Security Number appears on more than one application for GDE, then not only you, but all members on each application card on which your name appears for that category are also disqualified. **ALL DUPLICATE APPLICATIONS WITHIN A HUNT CATEGORY WILL BE DISQUALIFIED AND APPLICATION FEES WILL NOT BE REFUNDED.**

The following is a step-by-step example on how to properly fill out an application. The numbers will show you what information is required from the Hunt Schedule and where to place it on the application card. Simply match the numbers of the Hunt Schedule example to the example application form numbers. See the example card on the next page.

4. Select the appropriate application card for the HUNT CATEGORY ① located at the back of this booklet.

5. **CHOOSE ONLY ONE AREA FROM THOSE LISTED IN A HUNT CATEGORY.** Enter the name of the HUNT AREA ② and the HUNT AREA CODE ③ in the spaces provided. Without the AREA name and/or AREA CODE there is no way to enter the card into the drawing.

6. Your choice of acceptable hunt dates must be placed on the application for it to be valid. Select those dates that are acceptable to your group members from the hunt schedule ④ for the area ② and category ① for which you are applying. Hunt date codes for one, two, or three specific dates may be selected in order of preference and/or the Any Above date code may be chosen. The AA date code refers to any of the above dates listed in the hunt schedule for that area in that category. Enter the HUNT DATE CODE(S) ⑤ (example: 01) for the hunt dates selected in the appropriate spaces on the application. DO NOT enter the calendar dates or the words "any above." Make the selection of dates carefully. The application will be considered only for the hunt date codes indicated. Chances of being selected may be increased if the code for Any Above (example: AA) is indicated. Hunts scheduled for weekends or early in the hunt schedule are generally more popular. Applicants who indicate hunt dates on weekdays or later in the schedule may have a better chance of being selected.

7. If you place your name on the primary applicant line ⑥, you will be the point of contact regarding all matters concerning the application. As the person filling out the application, please provide your complete mailing address including all five digits of your zip code. This is important since we will need to advise you of your selection or non-selection. **On Youth Only hunts, the supervising adult applicant should place his or her name first to act as point-of-contact for the youth applicant.**

8. You may make the application to hunt as a group if you desire. Groups can be 2, 3, or 4 persons, but will be limited to no more than 4 persons for most hunts and only 1 to 3 maximum for some hunts. Check the hunt schedule for that information. If you wish to hunt as a group, list the names, ages, and Social Security Numbers of your fellow applicants on the card in the section for Other Group Members ⑦. **Incomplete information for group members will result in their names being removed from the application card.** Application fees will not be refunded for removed group member(s).

9. The Social Security Number (SSN) must appear on the application card for each applicant including any youth applicant. **If the SSN is in error or not shown for the primary applicant, your application will be disqualified and any application fees will not be refunded.** If you omit the SSN for a group member, then that member will be deleted from the application. This number consists of nine (9) digits (000-00-0000), no more and no less. All applicants must have a Social Security Number. If you make an inquiry about your application, please reference your SSN. **Alternate Social Security Numbers will no longer be valid** due to new state laws regarding the collection of a valid SSN. All Preference Points accrued under an alternate SSN will be awarded to the valid SSN when submitted with this year's application.

10. The age of each applicant is required for each application to be complete. **Applicants must be at least 8 years of age to participate in these special permit hunts.** See "Age Requirements" for those under 17 years of age.

11. Please provide your telephone number including area code that you may be reached between the hours of 8:00 a.m. and 5:00 p.m. **If there is an extension number that is needed just add it under the phone number line.** ⑧ The department may need to contact you concerning last minute changes in scheduled hunts or some question about the application.

12. The last blank ⑨ refers to the application fees enclosed for that hunt. An application fee, for each applicant 17 years of age or older listed on a card, must be submitted along with each application made by that individual or group (except for the five youth only categories which require no application fee). The adult application fee is \$3 (except for the guided hunt packages and the private lands hunts that have a \$10 adult application fee). After completing the application card, sufficient application fees must be included for each member of the hunt group listed on each card. If the application fees are not included the card will be disqualified. If the amount is insufficient, then only the members for which there is enough money to pay the application fees will be entered. The members starting at the top of the card in order they are listed is how the fees will be disbursed to cover application fees. NOTICE: Include only completed application cards and application fees in the envelope. One check or money order may be submitted for all enclosed Special Permit application cards. Do not include any permit fees or other correspondence or payment for other items in the envelope. **Big Time Texas Hunts entries can not be included due to the fact that they have to be mailed to a different address.**

13. Deadline for receipt of applications is found at the beginning of each hunt category in the hunt schedule. ⑩ This is the date that the properly completed application and any required application fees must be received at the Austin office by 5:00 p.m. There is no after hours drop-off available at the Austin office.

14. Place the required postage on the envelope and mail it to: TPWD Public Hunting, 4200 Smith School Road, Austin, TX 78744.

# EXAMPLE

①

## GUN DEER; EITHER SEX (HUNT CATEGORY CODE: GDE)

Application Fee: \$3.00/ Adult Applicant      Application Deadline: September 7, 2006 ⑩

Permit Fee: \$75 per Adult Hunter (except \$125 for designated extended hunts)

②

③

## COLORADO BEND (Area Code: CB)

**BAG AND POSSESSION LIMITS:** Two white-tailed deer (antlerless or spike buck), unlimited feral hogs and exotic mammals.

**HUNT METHOD:** By compartment. **Baiting is allowed.**

**PERMITS AVAILABLE:** 60

**LAST YEAR:** 565 applicants for 63 permits  
Hunter success - 67 percent

④

## HUNT SCHEDULE

HUNT DATE CODE	DATES
01	Nov. 29 - Dec. 1
⑤ 02	Dec. 6-8
03	Dec. 13-15
AA	Any above

**DUE 9/7/2006**

TEXAS PARKS AND WILDLIFE

### Application for Special Hunting Permit

Only one application per person per hunt category • Please print plainly or type

① Hunt Category GUN DEER; EITHER SEX Hunt Category Code GDE

② Hunt Area Colorado Bend ③ Hunt Area Code CB

⑤ Hunt Date Codes                      1st 01                      2nd 03                      3rd AA

Primary Applicant:

⑥ Last Name Public First Name John M.I. Q Age 42 SSN 123 - 45 - 6789

Mailing Address 1706 Shady Trail, Apartment 137-B

City Anywhere State TX Zip 12345 ⑧ Day Phone ( 555 ) 123 - 4567

\*\*\* Other Group Members (Do Not Repeat Name Listed Above) \*\*\*

⑦ Last Name Public First Name Junior M.I. P Age 13 SSN 234 56 - 7891

Last Name Buck First Name Boss M.I. N Age 47 SSN 345 67 - 8912

Last Name Buck First Name Sally M.I. B Age 38 SSN 456 78 - 9123

⑨ Application fees for this hunt: \$ 900 (\$3.00 per person 17 years of age or older listed above)

(Non-refundable application fees are required for each person 17 years of age or older; fees waived for all youth applicants.)

PWD 555E - W7000 (5/06)

**Do Not Send Cash. Checks or Money Orders Only.**

Please submit your application fees with a permanent check, pre-printed with the name, address and phone number, a cashier's check or a money order.

Make checks payable to: Texas Parks and Wildlife Dept. (TPWD). You may send one check or money order for all special permit applications in a single envelope. In order for an application to be included in the drawing, a properly completed application card and any required application fees must be received at the Austin office by 5:00 pm of the stated application deadline.

Texas Parks and Wildlife Department maintains the information collected through this form. With few exceptions, you are entitled to be informed about the information we collect. Under Sections 552.021 and 552.023 of the Texas Government Code, you are also entitled to receive and review the information. Under Section 559.004, you are also entitled to have this information corrected.

Do not include any other types of fees with your application fees for Special Drawing Hunts. Mail to: TPWD Public Hunting, 4200 Smith School Road, Austin, TX 78744

DUE 8/2/2006

TEXAS PARKS AND WILDLIFE

Application for Special Hunting Permit

Only one application per person per hunt category • Please print plainly or type

Hunt Category ARCHERY ALLIGATOR Hunt Category Code AAL
Hunt Area Hunt Area Code
Hunt Date Codes 1st 01 2nd AA 3rd

Primary Applicant:

Last Name First Name M.I. Age SSN - -

Mailing Address

City State Zip Day Phone ( ) -

\*\*\* Other Group Members (Do Not Repeat Name Listed Above) \*\*\*

Last Name First Name M.I. Age SSN - -

Last Name First Name M.I. Age SSN - -

Application fees for this hunt: \$ (\$3.00 per person 17 years of age or older listed above)

(Non-refundable application fees are required for each person 17 years of age or older; fees waived for all youth applicants.)

PWD 555Y - W7000 (5/06)

Do Not Send Cash. Checks or Money Orders Only.

DUE 8/2/2006

TEXAS PARKS AND WILDLIFE

Application for Special Hunting Permit

Only one application per person per hunt category • Please print plainly or type

Hunt Category ALLIGATOR Hunt Category Code ALE
Hunt Area Hunt Area Code
Hunt Date Codes 1st 2nd 3rd

Primary Applicant:

Last Name First Name M.I. Age SSN - -

Mailing Address

City State Zip Day Phone ( ) -

\*\*\* Other Group Members (Do Not Repeat Name Listed Above) \*\*\*

Last Name First Name M.I. Age SSN - -

Last Name First Name M.I. Age SSN - -

Application fees for this hunt: \$ (\$3.00 per person 17 years of age or older listed above)

(Non-refundable application fees are required for each person 17 years of age or older; fees waived for all youth applicants.)

PWD 555A - W7000 (5/06)

Do Not Send Cash. Checks or Money Orders Only.

DUE 8/2/2006

TEXAS PARKS AND WILDLIFE

Application for Special Hunting Permit

Only one application per person per hunt category • Please print plainly or type

Hunt Category YOUTH ONLY ALLIGATOR Hunt Category Code YAL
Hunt Area Hunt Area Code
Hunt Date Codes 1st 2nd 3rd

Supervising Adult Information (Required):

Last Name First Name M.I. Age SSN - -

Mailing Address

City State Zip Day Phone ( ) -

\*\*\* Youth Members (Do Not Repeat Name Listed Above) \*\*\*

Last Name First Name M.I. Age SSN - -

Last Name First Name M.I. Age SSN - -

No application fees required. Youth must be 8-16 years of age.

(There must be at least one adult listed above for this card to be valid.)

PWD 555B - W7000 (5/06)



Please submit your application fees with a permanent check, pre-printed with the name, address and phone number, a cashier's check or a money order.

Make checks payable to: Texas Parks and Wildlife Dept. (TPWD). You may send one check or money order for all special permit applications in a single envelope. In order for an application to be included in the drawing, a properly completed application card and any required application fees must be received at the Austin office by 5:00 pm of the stated application deadline.

Texas Parks and Wildlife Department maintains the information collected through this form. With few exceptions, you are entitled to be informed about the information we collect. Under Sections 552.021 and 552.023 of the Texas Government Code, you are also entitled to receive and review the information. Under Section 559.004, you are also entitled to have this information corrected.

Do not include any other types of fees with your application fees for Special Drawing Hunts. Mail to: TPWD Public Hunting, 4200 Smith School Road, Austin, TX 78744

DUE 8/17/2006



Application for Special Hunting Permit

Only one application per person per hunt category • Please print plainly or type

Hunt Category GUN PRONGHORN; BUCK ONLY Hunt Category Code GAE
Hunt Area Rita Blanca Hunt Area Code RB
Hunt Date Codes 1st 01 2nd AA 3rd

Primary Applicant:

Last Name First Name M.I. Age SSN - -

Mailing Address

City State Zip Day Phone ( ) -

\*\*\* Other Group Members (Do Not Repeat Name Listed Above) \*\*\*

Last Name First Name M.I. Age SSN - -

Last Name First Name M.I. Age SSN - -

Last Name First Name M.I. Age SSN - -

Application fees for this hunt: \$ (\$3.00 per person 17 years of age or older listed above)

(Non-refundable application fees are required for each person 17 years of age or older; fees waived for all youth applicants.)

PWD 555C - W7000 (5/06)

Do Not Send Cash. Checks or Money Orders Only.

DUE 8/17/2006



Application for Special Hunting Permit

Only one application per person per hunt category • Please print plainly or type

Hunt Category ARCHERY ONLY DEER Hunt Category Code ADE
Hunt Area Hunt Area Code
Hunt Date Codes 1st 2nd 3rd

Primary Applicant:

Last Name First Name M.I. Age SSN - -

Mailing Address

City State Zip Day Phone ( ) -

\*\*\* Other Group Members (Do Not Repeat Name Listed Above) \*\*\*

Last Name First Name M.I. Age SSN - -

Last Name First Name M.I. Age SSN - -

Last Name First Name M.I. Age SSN - -

Application fees for this hunt: \$ (\$3.00 per person 17 years of age or older listed above)

(Non-refundable application fees are required for each person 17 years of age or older; fees waived for all youth applicants.)

PWD 555D - W7000 (5/06)

Do Not Send Cash. Checks or Money Orders Only.

DUE 8/17/2006



Application for Special Hunting Permit

Only one application per person per hunt category • Please print plainly or type

Hunt Category ARCHERY EXOTIC ONLY Hunt Category Code AEX
Hunt Area Kerr Hunt Area Code KE
Hunt Date Codes 1st 2nd 3rd

Primary Applicant:

Last Name First Name M.I. Age SSN - -

Mailing Address

City State Zip Day Phone ( ) -

\*\*\* Other Group Members (Do Not Repeat Name Listed Above) \*\*\*

Last Name First Name M.I. Age SSN - -

Last Name First Name M.I. Age SSN - -

Last Name First Name M.I. Age SSN - -

Application fees for this hunt: \$ (\$3.00 per person 17 years of age or older listed above)

(Non-refundable application fees are required for each person 17 years of age or older; fees waived for all youth applicants.)

PWD 555CC - W7000 (5/06)

Do Not Send Cash. Checks or Money Orders Only.





Please submit your application fees with a permanent check, pre-printed with the name, address and phone number, a cashier's check or a money order.

**Make checks payable to: Texas Parks and Wildlife Dept. (TPWD).**  
You may send one check or money order for all special permit applications in a single envelope. In order for an application to be included in the drawing, a properly completed application card and any required application fees must be received at the Austin office by 5:00 pm of the stated application deadline.

Texas Parks and Wildlife Department maintains the information collected through this form. With few exceptions, you are entitled to be informed about the information we collect. Under Sections 552.021 and 552.023 of the Texas Government Code, you are also entitled to receive and review the information. Under Section 559.004, you are also entitled to have this information corrected.

**Do not include any other types of fees with your application fees for Special Drawing Hunts.**  
**Mail to: TPWD Public Hunting, 4200 Smith School Road, Austin, TX 78744**

**DUE 8/31/2006**

**TEXAS PARKS AND WILDLIFE**

**Application for Special Hunting Permit**

Only one application per person per hunt category • Please print plainly or type

Hunt Category GUIDED BIGHORN SHEEP HUNT PACKAGE Hunt Category Code BXX  
Hunt Area Elephant Mountain Hunt Area Code EL  
Acceptable Hunt Date Codes 1st 01 2nd AA 3rd \_\_\_\_\_  
Last Name \_\_\_\_\_ First Name \_\_\_\_\_ M.I. \_\_\_\_\_ Age \_\_\_\_\_ SSN \_\_\_\_\_ - -  
Address \_\_\_\_\_  
City \_\_\_\_\_ State \_\_\_\_\_ Zip \_\_\_\_\_ Telephone (\_\_\_\_) \_\_\_\_\_ -

**Limit of one (1) applicant per card.**

Total Application Fees Enclosed: \$ \_\_\_\_\_

(Non-refundable application fees are required for each person 17 years of age or older; fees waived for all applicants on Youth Only Hunts.)

PWD 555W - W7000 (4/02)

**Do Not Send Cash. Checks or Money Orders Only.**

**DUE 9/7/2006**

**TEXAS PARKS AND WILDLIFE**

**Application for Special Hunting Permit**

Only one application per person per hunt category • Please print plainly or type

Hunt Category GUN DEER; ANTLERLESS/SPIKE Hunt Category Code GDA  
Hunt Area \_\_\_\_\_ Hunt Area Code \_\_\_\_\_  
Hunt Date Codes 1st \_\_\_\_\_ 2nd \_\_\_\_\_ 3rd \_\_\_\_\_  
Primary Applicant:  
Last Name \_\_\_\_\_ First Name \_\_\_\_\_ M.I. \_\_\_\_\_ Age \_\_\_\_\_ SSN \_\_\_\_\_ - -  
Mailing Address \_\_\_\_\_  
City \_\_\_\_\_ State \_\_\_\_\_ Zip \_\_\_\_\_ Day Phone (\_\_\_\_) \_\_\_\_\_ -

**\*\*\* Other Group Members (Do Not Repeat Name Listed Above) \*\*\***

Last Name \_\_\_\_\_ First Name \_\_\_\_\_ M.I. \_\_\_\_\_ Age \_\_\_\_\_ SSN \_\_\_\_\_ - -  
Last Name \_\_\_\_\_ First Name \_\_\_\_\_ M.I. \_\_\_\_\_ Age \_\_\_\_\_ SSN \_\_\_\_\_ - -  
Last Name \_\_\_\_\_ First Name \_\_\_\_\_ M.I. \_\_\_\_\_ Age \_\_\_\_\_ SSN \_\_\_\_\_ - -

Application fees for this hunt: \$ \_\_\_\_\_ (\$3.00 per person 17 years of age or older listed above)

(Non-refundable application fees are required for each person 17 years of age or older; fees waived for all youth applicants.)

PWD 555G - W7000 (5/06)

**Do Not Send Cash. Checks or Money Orders Only.**

**DUE 9/7/2006**

**TEXAS PARKS AND WILDLIFE**

**Application for Special Hunting Permit**

Only one application per person per hunt category • Please print plainly or type

Hunt Category YOUTH ONLY GUN DEER; ANTLERLESS/SPIKE Hunt Category Code YDA  
Hunt Area \_\_\_\_\_ Hunt Area Code \_\_\_\_\_  
Hunt Date Codes 1st \_\_\_\_\_ 2nd \_\_\_\_\_ 3rd \_\_\_\_\_  
**Supervising Adult Information (Required):**  
Last Name \_\_\_\_\_ First Name \_\_\_\_\_ M.I. \_\_\_\_\_ Age \_\_\_\_\_ SSN \_\_\_\_\_ - -  
Mailing Address \_\_\_\_\_  
City \_\_\_\_\_ State \_\_\_\_\_ Zip \_\_\_\_\_ Day Phone (\_\_\_\_) \_\_\_\_\_ -

**\*\*\* Youth Members and Additional Supervising Adult (Do Not Repeat Name Listed Above) \*\*\***

Last Name \_\_\_\_\_ First Name \_\_\_\_\_ M.I. \_\_\_\_\_ Age \_\_\_\_\_ SSN \_\_\_\_\_ - -  
Last Name \_\_\_\_\_ First Name \_\_\_\_\_ M.I. \_\_\_\_\_ Age \_\_\_\_\_ SSN \_\_\_\_\_ - -  
Last Name \_\_\_\_\_ First Name \_\_\_\_\_ M.I. \_\_\_\_\_ Age \_\_\_\_\_ SSN \_\_\_\_\_ - -

No application fees required. Youth must be 8-16 years of age.

(There must be at least one adult listed above for this card to be valid.)

PWD 555H - W7000 (5/06)



Please submit your application fees with a permanent check, pre-printed with the name, address and phone number, a cashier's check or a money order.

Make checks payable to: Texas Parks and Wildlife Dept. (TPWD). You may send one check or money order for all special permit applications in a single envelope. In order for an application to be included in the drawing, a properly completed application card and any required application fees must be received at the Austin office by 5:00 pm of the stated application deadline.

Do not include any other types of fees with your application fees for Special Drawing Hunts. Mail to: TPWD Public Hunting, 4200 Smith School Road, Austin, TX 78744

Texas Parks and Wildlife Department maintains the information collected through this form. With few exceptions, you are entitled to be informed about the information we collect. Under Sections 552.021 and 552.023 of the Texas Government Code, you are also entitled to receive and review the information. Under Section 559.004, you are also entitled to have this information corrected.

DUE 9/7/2006



Application for Special Hunting Permit

Only one application per person per hunt category • Please print plainly or type

Hunt Category GUN DEER; EITHER SEX Hunt Category Code GDE
Hunt Area Hunt Area Code
Hunt Date Codes 1st 2nd 3rd

Primary Applicant:

Last Name First Name M.I. Age SSN - -

Mailing Address

City State Zip Day Phone ( ) -

\*\*\* Other Group Members (Do Not Repeat Name Listed Above) \*\*\*

Last Name First Name M.I. Age SSN - -

Last Name First Name M.I. Age SSN - -

Last Name First Name M.I. Age SSN - -

Application fees for this hunt: \$ (\$3.00 per person 17 years of age or older listed above)

(Non-refundable application fees are required for each person 17 years of age or older; fees waived for all youth applicants.)

PWD 555E - W7000 (5/06)

Do Not Send Cash. Checks or Money Orders Only.

DUE 9/7/2006



Application for Special Hunting Permit

Only one application per person per hunt category • Please print plainly or type

Hunt Category YOUTH ONLY GUN DEER; EITHER SEX Hunt Category Code YDE
Hunt Area Hunt Area Code
Hunt Date Codes 1st 2nd 3rd

Supervising Adult Information (Required):

Last Name First Name M.I. Age SSN - -

Mailing Address

City State Zip Day Phone ( ) -

\*\*\* Youth Members and Additional Supervising Adult (Do Not Repeat Name Listed Above) \*\*\*

Last Name First Name M.I. Age SSN - -

Last Name First Name M.I. Age SSN - -

Last Name First Name M.I. Age SSN - -

No application fees required. Youth must be 8-16 years of age.

(There must be at least one adult listed above for this card to be valid.)

PWD 555F - W7000 (5/06)

DUE 9/7/2006



Application for Special Hunting Permit

Only one application per person per hunt category • Please print plainly or type

Hunt Category GUN DEER; MANAGEMENT EITHER SEX Hunt Category Code GDM
Hunt Area Hunt Area Code
Hunt Date Codes 1st 2nd 3rd

Primary Applicant:

Last Name First Name M.I. Age SSN - -

Mailing Address

City State Zip Day Phone ( ) -

\*\*\* Other Group Members (Do Not Repeat Name Listed Above) \*\*\*

Last Name First Name M.I. Age SSN - -

Last Name First Name M.I. Age SSN - -

Last Name First Name M.I. Age SSN - -

Application fees for this hunt: \$ (\$3.00 per person 17 years of age or older listed above)

(Non-refundable application fees are required for each person 17 years of age or older; fees waived for all youth applicants.)

PWD 555BB - W7000 (5/06)

Do Not Send Cash. Checks or Money Orders Only.



Please submit your application fees with a permanent check, pre-printed with the name, address and phone number, a cashier's check or a money order.

**Make checks payable to: Texas Parks and Wildlife Dept. (TPWD).**  
You may send one check or money order for all special permit applications in a single envelope. In order for an application to be included in the drawing, a properly completed application card and any required application fees must be received at the Austin office by 5:00 pm of the stated application deadline.

Texas Parks and Wildlife Department maintains the information collected through this form. With few exceptions, you are entitled to be informed about the information we collect. Under Sections 552.021 and 552.023 of the Texas Government Code, you are also entitled to receive and review the information. Under Section 559.004, you are also entitled to have this information corrected.

**Do not include any other types of fees with your application fees for Special Drawing Hunts.**  
**Mail to: TPWD Public Hunting, 4200 Smith School Road, Austin, TX 78744**

**DUE 9/7/2006**



**Application for Special Hunting Permit**  
Only one application per person per hunt category • Please print plainly or type

Hunt Category YOUTH ONLY DEER MANAGEMENT Hunt Category Code YDM  
Hunt Area \_\_\_\_\_ Hunt Area Code \_\_\_\_\_  
Hunt Date Codes 1st \_\_\_\_\_ 2nd \_\_\_\_\_ 3rd \_\_\_\_\_

**Supervising Adult Information (Required):**

Last Name \_\_\_\_\_ First Name \_\_\_\_\_ M.I. \_\_\_\_\_ Age \_\_\_\_\_ SSN \_\_\_\_\_ - -  
Mailing Address \_\_\_\_\_  
City \_\_\_\_\_ State \_\_\_\_\_ Zip \_\_\_\_\_ Day Phone (\_\_\_\_) \_\_\_\_\_ -

**\*\*\* Youth Members and Additional Supervising Adult (Do Not Repeat Name Listed Above) \*\*\***

Last Name \_\_\_\_\_ First Name \_\_\_\_\_ M.I. \_\_\_\_\_ Age \_\_\_\_\_ SSN \_\_\_\_\_ - -  
Last Name \_\_\_\_\_ First Name \_\_\_\_\_ M.I. \_\_\_\_\_ Age \_\_\_\_\_ SSN \_\_\_\_\_ - -  
Last Name \_\_\_\_\_ First Name \_\_\_\_\_ M.I. \_\_\_\_\_ Age \_\_\_\_\_ SSN \_\_\_\_\_ - -

No application fees required. Youth must be 8-16 years of age.

(There must be at least one adult listed above for this card to be valid.)

PWD 555DD - W7000 (5/06)

**DUE 9/7/2006**



**Application for Special Hunting Permit**  
Only one application per person per hunt category • Please print plainly or type

Hunt Category PRIVATE LANDS MANAGEMENT BUCK Hunt Category Code PLE  
Hunt Area \_\_\_\_\_ Hunt Area Code \_\_\_\_\_  
Hunt Date Codes 1st \_\_\_\_\_ 2nd \_\_\_\_\_ 3rd \_\_\_\_\_

**Primary Applicant:**

Last Name \_\_\_\_\_ First Name \_\_\_\_\_ M.I. \_\_\_\_\_ Age \_\_\_\_\_ SSN \_\_\_\_\_ - -  
Mailing Address \_\_\_\_\_  
City \_\_\_\_\_ State \_\_\_\_\_ Zip \_\_\_\_\_ Day Phone (\_\_\_\_) \_\_\_\_\_ -

**\*\*\* Other Group Members (Do Not Repeat Name Listed Above) \*\*\***

Last Name \_\_\_\_\_ First Name \_\_\_\_\_ M.I. \_\_\_\_\_ Age \_\_\_\_\_ SSN \_\_\_\_\_ - -  
Last Name \_\_\_\_\_ First Name \_\_\_\_\_ M.I. \_\_\_\_\_ Age \_\_\_\_\_ SSN \_\_\_\_\_ - -  
Last Name \_\_\_\_\_ First Name \_\_\_\_\_ M.I. \_\_\_\_\_ Age \_\_\_\_\_ SSN \_\_\_\_\_ - -

Application fees for this hunt: \$ \_\_\_\_\_ (\$10.00 per person 17 years of age or older listed above)

(Non-refundable application fees are required for each person 17 years of age or older; fees waived for all youth applicants.)

PWD 555J - W7000 (5/06)

**Do Not Send Cash. Checks or Money Orders Only.**

**DUE 9/7/2006**



**Application for Special Hunting Permit**  
Only one application per person per hunt category • Please print plainly or type

Hunt Category PRIVATE LANDS ANTLERLESS/SPIKE Hunt Category Code PLA  
Hunt Area \_\_\_\_\_ Hunt Area Code \_\_\_\_\_  
Hunt Date Codes 1st \_\_\_\_\_ 2nd \_\_\_\_\_ 3rd \_\_\_\_\_

**Primary Applicant:**

Last Name \_\_\_\_\_ First Name \_\_\_\_\_ M.I. \_\_\_\_\_ Age \_\_\_\_\_ SSN \_\_\_\_\_ - -  
Mailing Address \_\_\_\_\_  
City \_\_\_\_\_ State \_\_\_\_\_ Zip \_\_\_\_\_ Day Phone (\_\_\_\_) \_\_\_\_\_ -

**\*\*\* Other Group Members (Do Not Repeat Name Listed Above) \*\*\***

Last Name \_\_\_\_\_ First Name \_\_\_\_\_ M.I. \_\_\_\_\_ Age \_\_\_\_\_ SSN \_\_\_\_\_ - -  
Last Name \_\_\_\_\_ First Name \_\_\_\_\_ M.I. \_\_\_\_\_ Age \_\_\_\_\_ SSN \_\_\_\_\_ - -  
Last Name \_\_\_\_\_ First Name \_\_\_\_\_ M.I. \_\_\_\_\_ Age \_\_\_\_\_ SSN \_\_\_\_\_ - -

Application fees for this hunt: \$ \_\_\_\_\_ (\$10.00 per person 17 years of age or older listed above)

(Non-refundable application fees are required for each person 17 years of age or older; fees waived for all youth applicants.)

PWD 555K - W7000 (5/06)

**Do Not Send Cash. Checks or Money Orders Only.**





Please submit your application fees with a permanent check, pre-printed with the name, address and phone number, a cashier's check or a money order.

**Make checks payable to: Texas Parks and Wildlife Dept. (TPWD).**  
You may send one check or money order for all special permit applications in a single envelope. In order for an application to be included in the drawing, a properly completed application card and any required application fees must be received at the Austin office by 5:00 pm of the stated application deadline.

Texas Parks and Wildlife Department maintains the information collected through this form. With few exceptions, you are entitled to be informed about the information we collect. Under Sections 552.021 and 552.023 of the Texas Government Code, you are also entitled to receive and review the information. Under Section 559.004, you are also entitled to have this information corrected.

**Do not include any other types of fees with your application fees for Special Drawing Hunts.**  
**Mail to: TPWD Public Hunting, 4200 Smith School Road, Austin, TX 78744**

**DUE 10/5/2006**

**TEXAS PARKS AND WILDLIFE**

**Application for Special Hunting Permit**

Only one application per person per hunt category • Please print plainly or type

Hunt Category GUIDED DEER HUNT PACKAGE Hunt Category Code DXX  
Hunt Area Mason Mountain Hunt Area Code MM  
Hunt Date Codes 1st 01 2nd AA 3rd \_\_\_\_\_  
Primary Applicant:  
Last Name \_\_\_\_\_ First Name \_\_\_\_\_ M.I. \_\_\_\_\_ Age \_\_\_\_\_ SSN \_\_\_\_\_ - -  
Mailing Address \_\_\_\_\_  
City \_\_\_\_\_ State \_\_\_\_\_ Zip \_\_\_\_\_ Day Phone (\_\_\_\_) \_\_\_\_\_ -

**\*\*\* Other Group Members (Do Not Repeat Name Listed Above) \*\*\***

Last Name \_\_\_\_\_ First Name \_\_\_\_\_ M.I. \_\_\_\_\_ Age \_\_\_\_\_ SSN \_\_\_\_\_ - -

**Limit of two (2) adult applicants per card.**

Application fees for this hunt: \$ \_\_\_\_\_ (\$10.00 per person 17 years of age or older listed above)

(Non-refundable application fees are required for each person 17 years of age or older; no youth applicants allowed.)

PWD 555P - W7000 (5/06)

**Do Not Send Cash. Checks or Money Orders Only.**

**DUE 10/5/2006**

**TEXAS PARKS AND WILDLIFE**

**Application for Special Hunting Permit**

Only one application per person per hunt category • Please print plainly or type

Hunt Category JAVELINA Hunt Category Code GJE  
Hunt Area \_\_\_\_\_ Hunt Area Code \_\_\_\_\_  
Hunt Date Codes 1st \_\_\_\_\_ 2nd \_\_\_\_\_ 3rd \_\_\_\_\_  
Primary Applicant:  
Last Name \_\_\_\_\_ First Name \_\_\_\_\_ M.I. \_\_\_\_\_ Age \_\_\_\_\_ SSN \_\_\_\_\_ - -  
Mailing Address \_\_\_\_\_  
City \_\_\_\_\_ State \_\_\_\_\_ Zip \_\_\_\_\_ Day Phone (\_\_\_\_) \_\_\_\_\_ -

**\*\*\* Other Group Members (Do Not Repeat Name Listed Above) \*\*\***

Last Name \_\_\_\_\_ First Name \_\_\_\_\_ M.I. \_\_\_\_\_ Age \_\_\_\_\_ SSN \_\_\_\_\_ - -

Last Name \_\_\_\_\_ First Name \_\_\_\_\_ M.I. \_\_\_\_\_ Age \_\_\_\_\_ SSN \_\_\_\_\_ - -

Last Name \_\_\_\_\_ First Name \_\_\_\_\_ M.I. \_\_\_\_\_ Age \_\_\_\_\_ SSN \_\_\_\_\_ - -

Application fees for this hunt: \$ \_\_\_\_\_ (\$3.00 per person 17 years of age or older listed above)

(Non-refundable application fees are required for each person 17 years of age or older; fees waived for all youth applicants.)

PWD 555M - W7000 (5/06)

**Do Not Send Cash. Checks or Money Orders Only.**

**DUE 10/5/2006**

**TEXAS PARKS AND WILDLIFE**

**Application for Special Hunting Permit**

Only one application per person per hunt category • Please print plainly or type

Hunt Category YOUTH ONLY JAVELINA Hunt Category Code YJE  
Hunt Area \_\_\_\_\_ Hunt Area Code \_\_\_\_\_  
Hunt Date Codes 1st \_\_\_\_\_ 2nd \_\_\_\_\_ 3rd \_\_\_\_\_  
**Supervising Adult Information (Required):**  
Last Name \_\_\_\_\_ First Name \_\_\_\_\_ M.I. \_\_\_\_\_ Age \_\_\_\_\_ SSN \_\_\_\_\_ - -  
Mailing Address \_\_\_\_\_  
City \_\_\_\_\_ State \_\_\_\_\_ Zip \_\_\_\_\_ Day Phone (\_\_\_\_) \_\_\_\_\_ -

**\*\*\* Youth Members and Additional Supervising Adult (Do Not Repeat Name Listed Above) \*\*\***

Last Name \_\_\_\_\_ First Name \_\_\_\_\_ M.I. \_\_\_\_\_ Age \_\_\_\_\_ SSN \_\_\_\_\_ - -

Last Name \_\_\_\_\_ First Name \_\_\_\_\_ M.I. \_\_\_\_\_ Age \_\_\_\_\_ SSN \_\_\_\_\_ - -

Last Name \_\_\_\_\_ First Name \_\_\_\_\_ M.I. \_\_\_\_\_ Age \_\_\_\_\_ SSN \_\_\_\_\_ - -

No application fees required. Youth must be 8-16 years of age.

(There must be at least one adult listed above for this card to be valid.)

PWD 555N - W7000 (5/06)



Please submit your application fees with a permanent check, pre-printed with the name, address and phone number, a cashier's check or a money order.

**Make checks payable to: Texas Parks and Wildlife Dept. (TPWD).**  
You may send one check or money order for all special permit applications in a single envelope. In order for an application to be included in the drawing, a properly completed application card and any required application fees must be received at the Austin office by 5:00 pm of the stated application deadline.

Texas Parks and Wildlife Department maintains the information collected through this form. With few exceptions, you are entitled to be informed about the information we collect. Under Sections 552.021 and 552.023 of the Texas Government Code, you are also entitled to receive and review the information. Under Section 559.004, you are also entitled to have this information corrected.

**Do not include any other types of fees with your application fees for Special Drawing Hunts.**  
**Mail to: TPWD Public Hunting, 4200 Smith School Road, Austin, TX 78744**

**DUE 10/5/2006**

**TEXAS PARKS AND WILDLIFE**

**Application for Special Hunting Permit**

Only one application per person per hunt category • Please print plainly or type

Hunt Category GUIDED WATERBUCK HUNT PACKAGE Hunt Category Code WXX  
Hunt Area Mason Mountain Hunt Area Code MM  
Hunt Date Codes 1st \_\_\_\_\_ 2nd \_\_\_\_\_ 3rd \_\_\_\_\_  
Primary Applicant:  
Last Name \_\_\_\_\_ First Name \_\_\_\_\_ M.I. \_\_\_\_\_ Age \_\_\_\_\_ SSN \_\_\_\_\_ - - -  
Mailing Address \_\_\_\_\_  
City \_\_\_\_\_ State \_\_\_\_\_ Zip \_\_\_\_\_ Day Phone (\_\_\_\_) \_\_\_\_\_ -

**Limit of one (1) adult applicant per card.**

Application fees for this hunt: \$ \_\_\_\_\_ (\$10.00 per person 17 years of age or older listed above)

(Non-refundable application fees are required for each person 17 years of age or older; no youth applicants allowed.)

PWD 555Z - W7000 (5/06)

**Do Not Send Cash. Checks or Money Orders Only.**

**DUE 11/1/2006**

**TEXAS PARKS AND WILDLIFE**

**Application for Special Hunting Permit**

Only one application per person per hunt category • Please print plainly or type

Hunt Category EXOTIC ONLY Hunt Category Code EXO  
Hunt Area \_\_\_\_\_ Hunt Area Code \_\_\_\_\_  
Hunt Date Codes 1st \_\_\_\_\_ 2nd \_\_\_\_\_ 3rd \_\_\_\_\_  
Primary Applicant:  
Last Name \_\_\_\_\_ First Name \_\_\_\_\_ M.I. \_\_\_\_\_ Age \_\_\_\_\_ SSN \_\_\_\_\_ - - -  
Mailing Address \_\_\_\_\_  
City \_\_\_\_\_ State \_\_\_\_\_ Zip \_\_\_\_\_ Day Phone (\_\_\_\_) \_\_\_\_\_ -

**\*\*\* Other Group Members (Do Not Repeat Name Listed Above) \*\*\***

Last Name \_\_\_\_\_ First Name \_\_\_\_\_ M.I. \_\_\_\_\_ Age \_\_\_\_\_ SSN \_\_\_\_\_ - - -  
Last Name \_\_\_\_\_ First Name \_\_\_\_\_ M.I. \_\_\_\_\_ Age \_\_\_\_\_ SSN \_\_\_\_\_ - - -  
Last Name \_\_\_\_\_ First Name \_\_\_\_\_ M.I. \_\_\_\_\_ Age \_\_\_\_\_ SSN \_\_\_\_\_ - - -

Application fees for this hunt: \$ \_\_\_\_\_ (\$3.00 per person 17 years of age or older listed above)

(Non-refundable application fees are required for each person 17 years of age or older; fees waived for all youth applicants.)

PWD 555L - W7000 (5/06)

**Do Not Send Cash. Checks or Money Orders Only.**

**DUE 11/1/2006**

**TEXAS PARKS AND WILDLIFE**

**Application for Special Hunting Permit**

Only one application per person per hunt category • Please print plainly or type

Hunt Category YOUTH ONLY EXOTIC Hunt Category Code YEX  
Hunt Area \_\_\_\_\_ Hunt Area Code \_\_\_\_\_  
Hunt Date Codes 1st \_\_\_\_\_ 2nd \_\_\_\_\_ 3rd \_\_\_\_\_  
**Supervising Adult Information (Required):**  
Last Name \_\_\_\_\_ First Name \_\_\_\_\_ M.I. \_\_\_\_\_ Age \_\_\_\_\_ SSN \_\_\_\_\_ - - -  
Mailing Address \_\_\_\_\_  
City \_\_\_\_\_ State \_\_\_\_\_ Zip \_\_\_\_\_ Day Phone (\_\_\_\_) \_\_\_\_\_ -

**\*\*\* Youth Members and Additional Supervising Adult (Do Not Repeat Name Listed Above) \*\*\***

Last Name \_\_\_\_\_ First Name \_\_\_\_\_ M.I. \_\_\_\_\_ Age \_\_\_\_\_ SSN \_\_\_\_\_ - - -  
Last Name \_\_\_\_\_ First Name \_\_\_\_\_ M.I. \_\_\_\_\_ Age \_\_\_\_\_ SSN \_\_\_\_\_ - - -  
Last Name \_\_\_\_\_ First Name \_\_\_\_\_ M.I. \_\_\_\_\_ Age \_\_\_\_\_ SSN \_\_\_\_\_ - - -

No application fees required. Youth must be 8-16 years of age.

(There must be at least one adult listed above for this card to be valid.)

PWD 555EE - W7000 (5/06)





Please submit your application fees with a permanent check, pre-printed with the name, address and phone number, a cashier's check or a money order.

**Make checks payable to: Texas Parks and Wildlife Dept. (TPWD).**  
You may send one check or money order for all special permit applications in a single envelope. In order for an application to be included in the drawing, a properly completed application card and any required application fees must be received at the Austin office by 5:00 pm of the stated application deadline.

Texas Parks and Wildlife Department maintains the information collected through this form. With few exceptions, you are entitled to be informed about the information we collect. Under Sections 552.021 and 552.023 of the Texas Government Code, you are also entitled to receive and review the information. Under Section 559.004, you are also entitled to have this information corrected.

**Do not include any other types of fees with your application fees for Special Drawing Hunts.**  
**Mail to: TPWD Public Hunting, 4200 Smith School Road, Austin, TX 78744**

**DUE 11/1/2006**



**Application for Special Hunting Permit**

Only one application per person per hunt category • Please print plainly or type

Hunt Category FERAL HOG Hunt Category Code GFH  
Hunt Area \_\_\_\_\_ Hunt Area Code \_\_\_\_\_  
Hunt Date Codes 1st \_\_\_\_\_ 2nd \_\_\_\_\_ 3rd \_\_\_\_\_  
Primary Applicant:  
Last Name \_\_\_\_\_ First Name \_\_\_\_\_ M.I. \_\_\_\_\_ Age \_\_\_\_\_ SSN \_\_\_\_\_ - -  
Mailing Address \_\_\_\_\_  
City \_\_\_\_\_ State \_\_\_\_\_ Zip \_\_\_\_\_ Day Phone (\_\_\_\_) \_\_\_\_\_ -

**\*\*\* Other Group Members (Do Not Repeat Name Listed Above) \*\*\***

Last Name \_\_\_\_\_ First Name \_\_\_\_\_ M.I. \_\_\_\_\_ Age \_\_\_\_\_ SSN \_\_\_\_\_ - -  
Last Name \_\_\_\_\_ First Name \_\_\_\_\_ M.I. \_\_\_\_\_ Age \_\_\_\_\_ SSN \_\_\_\_\_ - -  
Last Name \_\_\_\_\_ First Name \_\_\_\_\_ M.I. \_\_\_\_\_ Age \_\_\_\_\_ SSN \_\_\_\_\_ - -

Application fees for this hunt: \$ \_\_\_\_\_ (\$3.00 per person 17 years of age or older listed above)

(Non-refundable application fees are required for each person 17 years of age or older; fees waived for all youth applicants.)

PWD 555R - W7000 (5/06)

**Do Not Send Cash. Checks or Money Orders Only.**

**DUE 11/1/2006**



**Application for Special Hunting Permit**

Only one application per person per hunt category • Please print plainly or type

Hunt Category YOUTH ONLY FERAL HOG Hunt Category Code YFH  
Hunt Area \_\_\_\_\_ Hunt Area Code \_\_\_\_\_  
Hunt Date Codes 1st \_\_\_\_\_ 2nd \_\_\_\_\_ 3rd \_\_\_\_\_  
**Supervising Adult Information (Required):**  
Last Name \_\_\_\_\_ First Name \_\_\_\_\_ M.I. \_\_\_\_\_ Age \_\_\_\_\_ SSN \_\_\_\_\_ - -  
Mailing Address \_\_\_\_\_  
City \_\_\_\_\_ State \_\_\_\_\_ Zip \_\_\_\_\_ Day Phone (\_\_\_\_) \_\_\_\_\_ -

**\*\*\* Youth Members and Additional Supervising Adult (Do Not Repeat Name Listed Above) \*\*\***

Last Name \_\_\_\_\_ First Name \_\_\_\_\_ M.I. \_\_\_\_\_ Age \_\_\_\_\_ SSN \_\_\_\_\_ - -  
Last Name \_\_\_\_\_ First Name \_\_\_\_\_ M.I. \_\_\_\_\_ Age \_\_\_\_\_ SSN \_\_\_\_\_ - -  
Last Name \_\_\_\_\_ First Name \_\_\_\_\_ M.I. \_\_\_\_\_ Age \_\_\_\_\_ SSN \_\_\_\_\_ - -

No application fees required. Youth must be 8-16 years of age.

(There must be at least one adult listed above for this card to be valid.)

PWD 555X - W7000 (5/06)

**DUE 12/5/2006**



**Application for Special Hunting Permit**

Only one application per person per hunt category • Please print plainly or type

Hunt Category GUIDED ANTELOPE HUNT PACKAGE Hunt Category Code AXX  
Hunt Area Mason Mountain Hunt Area Code MM  
Acceptable Hunt Date Codes 1st \_\_\_\_\_ 2nd \_\_\_\_\_ 3rd \_\_\_\_\_  
Last Name \_\_\_\_\_ First Name \_\_\_\_\_ M.I. \_\_\_\_\_ Age \_\_\_\_\_ SSN \_\_\_\_\_ - -  
Address \_\_\_\_\_  
City \_\_\_\_\_ State \_\_\_\_\_ Zip \_\_\_\_\_ Telephone (\_\_\_\_) \_\_\_\_\_ -

**\*\*\* Other Group Members (Do Not Repeat Name Listed Above) \*\*\***

Last Name \_\_\_\_\_ First Name \_\_\_\_\_ M.I. \_\_\_\_\_ Age \_\_\_\_\_ SSN \_\_\_\_\_ - -

**Limit of two (2) applicants per card.**

Total Application Fees Enclosed: \$ \_\_\_\_\_

(Non-refundable application fees are required for each person 17 years of age or older; fees waived for all applicants on Youth Only Hunts.)

PWD 555S - W7000 (5/06)

**Do Not Send Cash. Checks or Money Orders Only.**



Please submit your application fees with a permanent check, pre-printed with the name, address and phone number, a cashier's check or a money order.

Make checks payable to: Texas Parks and Wildlife Dept. (TPWD). You may send one check or money order for all special permit applications in a single envelope. In order for an application to be included in the drawing, a properly completed application card and any required application fees must be received at the Austin office by 5:00 pm of the stated application deadline.

Texas Parks and Wildlife Department maintains the information collected through this form. With few exceptions, you are entitled to be informed about the information we collect. Under Sections 552.021 and 552.023 of the Texas Government Code, you are also entitled to receive and review the information. Under Section 559.004, you are also entitled to have this information corrected.

Do not include any other types of fees with your application fees for Special Drawing Hunts. Mail to: TPWD Public Hunting, 4200 Smith School Road, Austin, TX 78744

DUE 12/5/2006

TEXAS PARKS AND WILDLIFE

Application for Special Hunting Permit

Only one application per person per hunt category • Please print plainly or type

Hunt Category GUIDED GEMSBOK HUNT PACKAGE Hunt Category Code GXX
Hunt Area Mason Mountain Hunt Area Code MM
Hunt Date Codes 1st 2nd 3rd
Primary Applicant:
Last Name First Name M.I. Age SSN - -
Mailing Address
City State Zip Day Phone ( ) -

Limit of one (1) adult applicant per card.

Application fees for this hunt: \$ (\$10.00 per person 17 years of age or older listed above)
(Non-refundable application fees are required for each person 17 years of age or older; no youth applicants allowed.)
PWD 555Q - W7000 (5/06) Do Not Send Cash. Checks or Money Orders Only.

DUE 12/5/2006

TEXAS PARKS AND WILDLIFE

Application for Special Hunting Permit

Only one application per person per hunt category • Please print plainly or type

Hunt Category GUIDED SCIMITAR-HORNED ORYX HUNT PACKAGE Hunt Category Code SXX
Hunt Area Mason Mountain Hunt Area Code MM
Hunt Date Codes 1st 2nd 3rd
Primary Applicant:
Last Name First Name M.I. Age SSN - -
Mailing Address
City State Zip Day Phone ( ) -

Limit of one (1) adult applicant per card.

Application fees for this hunt: \$ (\$10.00 per person 17 years of age or older listed above)
(Non-refundable application fees are required for each person 17 years of age or older; no youth applicants allowed.)
PWD 555T - W7000 (5/06) Do Not Send Cash. Checks or Money Orders Only.

DUE 12/5/2006

TEXAS PARKS AND WILDLIFE

Application for Special Hunting Permit

Only one application per person per hunt category • Please print plainly or type

Hunt Category SPRING TURKEY Hunt Category Code GTS
Hunt Area Hunt Area Code
Hunt Date Codes 1st 2nd 3rd
Primary Applicant:
Last Name First Name M.I. Age SSN - -
Mailing Address
City State Zip Day Phone ( ) -

\*\*\* Other Group Members (Do Not Repeat Name Listed Above) \*\*\*

Last Name First Name M.I. Age SSN - -
Last Name First Name M.I. Age SSN - -
Last Name First Name M.I. Age SSN - -

Application fees for this hunt: \$ (\$3.00 per person 17 years of age or older listed above)
(Non-refundable application fees are required for each person 17 years of age or older; fees waived for all youth applicants.)
PWD 555U - W7000 (5/06) Do Not Send Cash. Checks or Money Orders Only.



Please submit your application fees with a permanent check, pre-printed with the name, address and phone number, a cashier's check or a money order.

**Make checks payable to: Texas Parks and Wildlife Dept. (TPWD).**  
You may send one check or money order for all special permit applications in a single envelope. In order for an application to be included in the drawing, a properly completed application card and any required application fees must be received at the Austin office by 5:00 pm of the stated application deadline.

Texas Parks and Wildlife Department maintains the information collected through this form. With few exceptions, you are entitled to be informed about the information we collect. Under Sections 552.021 and 552.023 of the Texas Government Code, you are also entitled to receive and review the information. Under Section 559.004, you are also entitled to have this information corrected.

**Do not include any other types of fees with your application fees for Special Drawing Hunts.**  
**Mail to: TPWD Public Hunting, 4200 Smith School Road, Austin, TX 78744**

**DUE 12/5/2006**

**TEXAS PARKS AND WILDLIFE**

**Application for Special Hunting Permit**

Only one application per person per hunt category • Please print plainly or type

Hunt Category YOUTH ONLY SPRING TURKEY Hunt Category Code YTS  
Hunt Area \_\_\_\_\_ Hunt Area Code \_\_\_\_\_  
Hunt Date Codes 1st \_\_\_\_\_ 2nd \_\_\_\_\_ 3rd \_\_\_\_\_

**Supervising Adult Information (Required):**

Last Name \_\_\_\_\_ First Name \_\_\_\_\_ M.I. \_\_\_\_\_ Age \_\_\_\_\_ SSN \_\_\_\_\_ - -

Mailing Address \_\_\_\_\_

City \_\_\_\_\_ State \_\_\_\_\_ Zip \_\_\_\_\_ Day Phone (\_\_\_\_) \_\_\_\_\_ -

**\*\*\* Youth Members and Additional Supervising Adult (Do Not Repeat Name Listed Above) \*\*\***

Last Name \_\_\_\_\_ First Name \_\_\_\_\_ M.I. \_\_\_\_\_ Age \_\_\_\_\_ SSN \_\_\_\_\_ - -

Last Name \_\_\_\_\_ First Name \_\_\_\_\_ M.I. \_\_\_\_\_ Age \_\_\_\_\_ SSN \_\_\_\_\_ - -

Last Name \_\_\_\_\_ First Name \_\_\_\_\_ M.I. \_\_\_\_\_ Age \_\_\_\_\_ SSN \_\_\_\_\_ - -

No application fees required. Youth must be 8-16 years of age.

(There must be at least one adult listed above for this card to be valid.)

PWD 555V - W7000 (5/06)

