

# Public Education Finances: 2002

Issued September 2004

GC02(4)-1

## 2002 Census of Governments Volume 4, Government Finances

**U S C E N S U S B U R E A U**  
*Helping You Make Informed Decisions*

U.S. Department of Commerce  
Economics and Statistics Administration  
U.S. CENSUS BUREAU

## ACKNOWLEDGMENTS

This report was prepared in the Governments Division by the Elementary and Secondary Education Statistics Branch, headed by **Sharon J. Meade**. **James R. Berry** supervised the data collection and editing activities, assisted by **Brian A. Gordon**, **Mark S. Zolecki** and **Dorothy L. Hepner**. **Mark S. Zolecki** coordinated publication preparation activities and prepared data tabulations. **James R. Berry** and **Brian A. Gordon** reviewed the tables and evaluated the final publication copy, assisted by **Osei L. Ampadu** and **Dorothy L. Hepner**.


The Systems Support Division provided the table composition system. **Robert Joseph Brown**, Table Image Processing System (TIPS) Senior Software Engineer, was responsible for the design and development of the TIPS, under the supervision of **Robert J. Bateman**, Assistant Division Chief, Information Systems.

**Kim D. Ottenstein**, **Margaret A. Smith**, and **Meshel L. Butler** of the Administrative and Customer Services Division, **Walter C. Odom**, Chief, provided publications and printing management, graphics design and composition, and editorial review for print and electronic media. General direction and production management were provided by **James R. Clark**, Assistant Chief, and **Susan L. Rappa**, Chief, Publications Services Branch.

The U.S. Census Bureau offers special thanks for the cooperation of the numerous state and local government officials in providing information for this report.

For information regarding data in the report, contact **Sharon J. Meade** or **James R. Berry**, Governments Division, U.S. Census Bureau, Washington, DC 20233-6800, or phone toll-free 1-800-622-6193.

**2002 Census of Governments**  
*Volume 4, Government Finances*



**U.S. Department of Commerce**  
**Donald L. Evans,**  
Secretary

**Theodore W. Kassinger,**  
Deputy Secretary

**Economics and Statistics Administration**  
**Kathleen B. Cooper,**  
Under Secretary  
for Economic Affairs

**U.S. CENSUS BUREAU**  
**Charles Louis Kincannon,**  
Director

---

SUGGESTED CITATION

U.S. Census Bureau,  
*2002 Census of Governments,*  
*Volume 4, Number 1,*  
*Government Finances,*  
GC02(4)-1,  
U.S. Government Printing Office,  
Washington, DC, 2002.



**Economics  
and Statistics  
Administration**

**Kathleen B. Cooper,**  
Under Secretary  
for Economic Affairs



**U.S. CENSUS BUREAU**  
**Charles Louis Kincannon,**  
Director

**Hermann Habermann,**  
Deputy Director and  
Chief Operating Officer

**Vacant,**  
Principal Associate  
Director for Programs

**Frederick T. Knickerbocker,**  
Associate Director  
for Economic Programs

**Thomas L. Mesenbourg,**  
Assistant Director  
for Economic Programs

**Stephanie H. Brown,**  
Chief, Governments Division

CONTENTS

|  |     |
|--|-----|
| Introduction . . . . .   | v   |
| Figures  |     |
| 1. Percent Distribution of Public Elementary-Secondary Education Revenue: 2001-02 . . . . .  | ix  |
| 2. Percent Distribution of Public Elementary-Secondary Education Expenditure: 2001-02 . . . . .  | x   |
| 3. Public Elementary-Secondary Education Current Spending by Function: 2001-02 . . . . .   | xi  |
| 4. Current Spending Per Pupil for Elementary-Secondary Education: 2001-02 . . . . .  | xii |
| Tables   |     |
| Elementary-Secondary Finances by State   |     |
| 1. Summary of Public School System Finances for Elementary-Secondary Education by State: 2001-02. . . . .  | 1   |
| 2. Revenue From Federal Sources for Public Elementary-Secondary School Systems by State: 2001-02 . . . . .   | 2   |
| 3. Revenue From State Sources for Public Elementary-Secondary School Systems by State: 2001-02 . . . . .   | 3   |
| 4. Revenue From Local Sources for Public Elementary-Secondary School Systems by State: 2001-02 . . . . .   | 4   |
| 5. Percent Distribution of Elementary-Secondary Public School System Revenue by Source and State: 2001-02 . . . . .                                | 5   |
| 6. Current Spending of Public Elementary-Secondary School Systems by State: 2001-02 . . . . .  | 6   |
| 7. Support Services Expenditure for Public Elementary-Secondary School Systems by Function and State: 2001-02 . . . . .                            | 7   |
| 8. Per Pupil Amounts for Current Spending of Public Elementary-Secondary School Systems by State: 2001-02 . . . . .                                | 8   |
| 9. Capital Outlay and Other Expenditure of Public School Systems by State: 2001-02 . . . . .   | 9   |
| 10. Indebtedness and Debt Transactions of Public Elementary-Secondary School Systems by State: 2001-02 . . . . .                                   | 10  |
| Relational Statistics and Rankings   |     |
| 11. States Ranked According to Per Pupil Elementary-Secondary Public School System Finance Amounts: 2001-02 . . . . .                              | 11  |
| 12. States Ranked According to Relation of Elementary-Secondary Public School System Finance Amounts to \$1,000 Personal Income: 2001-02 . . . . . | 12  |

|   |  |     |
|---|--|-----|
| Elementary-Secondary Finances by Size-Group           |  |     |
| 13.   | Public School System Finances for Elementary-Secondary Education by Enrollment-Size Groups: 2001-02 . . . . .                              | 13  |
| 14.   | Per Pupil Amounts of Public School System Finances for Elementary-Secondary Education by Enrollment-Size Groups: 2001-02 . . . . .         | 14  |
| Individual Public Elementary-Secondary School Systems |  |     |
| 15.   | Finances of Individual Public Elementary-Secondary School Systems With Enrollments of 10,000 or More: 2001-02 . . . . .                    | 15  |
| 16.   | Percent Distribution of Revenue of Public Elementary-Secondary School Systems with Enrollments of 10,000 or More: 2001-02 . . . . .        | 71  |
| 17.   | Per Pupil Amounts for Current Spending of Public Elementary-Secondary School Systems with Enrollments of 10,000 or More: 2001-02 . . . . . | 84  |
| Population, Enrollment, and Personal Income           |  |     |
| 18.   | Population, Enrollment, and Personal Income by State: 2001 and 2002 . . . . .  | 97  |
| Appendixes  |  |     |
| A.  | Definitions of Selected Terms . . . . .  | A-1 |
| B.  | Notes Relating to Education Finance Data . . . . .   | B-1 |
| C.  | Two-Letter State Abbreviations . . . . .   | C-1 |

# Introduction

---

A census of governments is taken at 5-year intervals as required by law under Title 13, United States Code, Section 161. This 2002 census, similar to those taken since 1957, covers three major subject fields: government organization, public employment, and government finances.

Volume 4. Government Finances contains six parts that cover a wide range of state and local government financial activity in fiscal year 2001-02. They are: No. 1, Public Education Finances; No. 2, Finances of Special District Governments; No. 3, Finances of County Governments; No. 4, Finances of Municipal and Township Governments; No. 5, Compendium of Government Finances; and No. 6, Employee-Retirement Systems of State and Local Governments.

This report, No. 1, contains financial statistics relating to public elementary-secondary education. It includes national and state financial aggregates and display data for each public school system with an enrollment of 10,000 or more.

## ORGANIZATION OF THIS REPORT

This introductory text describes the scope, concepts, sources, survey methodology, and limitations of the data. It also identifies other U.S. Census Bureau products that contain public education data.

The tabular section contains 18 tables. Summaries as well as state-level detail are presented in Tables 1 through 10. Table 1 contains data for all major financial categories for public school systems. Revenue summaries and supporting detail are shown in Tables 2 through 5, expenditure in Tables 6 through 9, and indebtedness in Table 10.

State rankings based on revenue and expenditure per pupil appear in Table 11. State rankings based on the relation of revenue and expenditure to state personal income are shown in Table 12. National summaries and enrollment size-group data for elementary-secondary education systems appear in Tables 13 and 14.

Finance data for individual public school systems with enrollments of 10,000 or more are displayed in Tables 15 through 17. Data are presented in thousands of dollars in Table 15 for revenue, expenditure, and indebtedness items. Table 16 displays percent distributions of federal, state, and local revenue for these same school systems. Per pupil expenditure data appear in Table 17.

Supplementary data on state-level populations, enrollments, and personal income are shown in Table 18.

## SCOPE

This 2002 report presents data on the financial activity of public elementary and secondary school systems. Related data on public school system employment are available in Volume 3 of the 2002 Census of Governments and in annual reports. Information for higher and other education systems can be found in separate annual and census of governments reports that focus on the finances of states, counties, cities and towns, and government finances in general.

## GENERAL CONCEPTS

Refer to Appendix A, Definitions of Selected Terms for descriptions of the items appearing in this report and on the data collection instrument.

## Public School Systems

The term “public school systems,” as used for this report, includes two types of government entities with responsibility for providing education services: (1) school districts that are administratively and fiscally independent of any other government and are counted as separate governments; and (2) public school systems that lack sufficient autonomy to be counted as separate governments and are classified as a dependent agency of some other government—a county, municipal, township, or state government.

Most public school systems included in this report operate to provide regular, special, and/or vocational programs for children in prekindergarten through 12th grade. Some systems, known as “nonoperating” districts, only exist to collect tax revenue, which they then transfer to other school systems that actually provide the education services. This report also includes “education service agencies.” These agencies typically provide regional special education services, vocational education programs, or financial services for member districts. They are classified as joint educational service agencies of the participating districts and are not counted as separate governments. Detailed descriptions of public school systems’ and government classification are available in Volume 1. Government Organization.

---

## Charter Schools

The data in this report include only those charter schools established and administratively controlled by another government entity (e.g. universities, cities, counties, or public school systems). The data for these “public charter schools” are collected as separate, individual units, or are included with the data for their chartering government. Charter schools that do not meet Census Bureau criteria for classification as a government entity are considered “private charter schools” and are not included in this report.

## Current Dollars

The statistics in this report, as in the others issued by the Census Bureau on state and local government finances, are in terms of current dollar amounts. They have not been adjusted for price and wage changes occurring through the years.

## Fiscal Years

Data in this report pertain to school system fiscal years that ended June 30, 2002, except for the following: Alabama September 30, 2002; Nebraska and Texas August 31, 2002.

## Elementary-Secondary Education

This report covers financial activity for the operation and support of public school systems providing elementary and/or secondary programs. These activities include the instruction of prekindergarten through 12th grade children, as well as support activities, such as guidance counseling, administration, transportation, plant operation and maintenance, and food services.

Public school systems also offer nonelementary-secondary programs. Adult education and community services are two types of programs operated in many public school systems that are not related to the education of prekindergarten through 12th grade children. Expenditure for these types of programs is excluded from the per pupil amounts for current spending in Tables 8, 11, 14, and 17. Expenditure made by public school systems for these nonelementary-secondary programs continues to be included in the expenditure data presented in the other tables.

## Educational Revenue from Federal, State, and Local Sources

The tables in this report containing revenue data reference revenue from federal, state, and local sources. “Revenue from federal sources” includes federal monies passed through state governments, as well as federal outlays directly received. “State source revenue” consists only of amounts originating from state governments. “Revenue from local sources” is comprised of revenue raised locally

including taxes, charges, and miscellaneous revenue. These terms are used instead of the Census Bureau’s traditional “intergovernmental revenue” terms due to their widespread acceptance by the education data user community.

Revenue from city and county governments is included in both the individual and state totals tables that reference revenue from local sources. Revenue from other school systems, however, is only included in the individual unit tables. These amounts are excluded in the state totals data to avoid double-counting.

## Tax Revenue of Dependent School Systems

Dependent school systems receive most of their local revenue from appropriations by their parent government. Although most of these monies come from property tax collections, the exact amounts derived from taxes or other revenue sources available to parent governments for their school systems frequently cannot be determined from state education agency accounting records. Therefore, these revenue amounts are shown as “parent government contributions” instead of “property taxes” or “other taxes” in the tabulations.

## Current Operation and Current Spending

Current operation, a standard Census Bureau expenditure category, consists of payments for salaries, employee benefits (including local school system employer contributions to state government retirement funds), purchased services, and supplies.

The Census Bureau introduced the concept “current spending” in the 1987 Census of Governments. This concept, which is used only in the public school system finance reports, allows for the inclusion of all public elementary-secondary outlays regardless of the specific unit of government that actually makes the expenditure. Thus this concept employed in Tables 1, 6 through 8, 11 through 15, and 17 is comprised of current operation expenditure and two other items: payments made by the state government on behalf of local education agencies and employer contributions made by those few school systems that administer their own retirement funds (such as the Chicago Board of Education and the Denver Public School System). Most of the expenditure made by states on behalf of their school systems is for state retirement funds and social security contributions. These “on behalf of” contributions are displayed by state in Table 3. “Current spending” is not presented in other Census Bureau tabular presentations because its inclusion with expenditure made at other levels of government would lead to double counting.

Payments to other public school systems is a component of current spending and is reported at the individual unit level only. This expenditure is excluded from the state



---

totals tables to avoid double-counting. Payments to other governments (cities, counties, and states) is included in both individual and state totals displays.

### **Instruction Expenditure**

This item relates to the instruction function (Function 1000) defined in the National Center for Education Statistics (NCES) publication, “Financial Accounting for Local and State School Systems,” commonly called Handbook II, Revised (1990). Instruction expenditure covers expenditure for regular, special, and vocational programs offered in both the regular school year and summer school. It excludes instructional support, student support, and other support activities, as well as adult education, community services, and student enterprise activities.

Since not all states prescribe the use of the above financial accounting handbook and its definition of instruction for their school systems, some interstate disparities exist. For example, some state accounting systems do not include fixed charges for employee benefits, group insurance, workmen’s compensation, retirement, or unemployment compensation in “instruction.” Refer to Appendix B for descriptions of how the Census Bureau has dealt with these differences.

### **Capital Outlay**

This category refers to the direct expenditure by public school systems for construction of buildings and roads; purchases of equipment, land, and existing structures; and for payments on capital leases. Amounts for additions, replacements, and major alterations to fixed works and structures are included. However, expenditure for maintenance and minor repairs to buildings and equipment is classified as current spending.

### **Indebtedness**

Indebtedness data in this report pertain only to debt issued in the name of an independent school district or by the parent government for a dependent school system. Thus, debt issued by school building authorities and by certain municipalities (such as Atlanta, Milwaukee, and San Francisco) for the construction of education facilities is excluded from this report. Also excluded is general obligation debt not issued distinctly for the support of schools, such as in the District of Columbia and Hawaii.

### **Cash and Security Holdings**

Cash and security holdings of dependent school systems are excluded from this report as these holdings cannot be separated from the assets of their parent governments.

### **SOURCES OF DATA**

The Census Bureau has made arrangements with state government departments of education to use data from existing finance information collection systems where the

data are compatible with this survey’s categories. Every state department of education obtains information annually on a wide variety of financial data from elementary-secondary school systems by requiring reports or conducting surveys. The Census Bureau is able to gain access to this information through cooperative agreements with each state as summarized below:

1. Data compiled or reformatted by Census Bureau staff from state education agency source documents or electronic data files (25 states).
2. Data reformatted by state education agency staff into survey categories before electronically transmitting or mailing data to the Census Bureau (25 states and DC).

A single office or database in the departments of education did not always have all of the information needed for this survey. In these instances, other sources—most often different state offices—supplied information to supplement the basic data. The most common types of data needing supplementation were school lunch finances, indebtedness, cash and security holdings, and capital fund transactions.

### **Enrollment, Population, and Personal Income Data**

The enrollments used to calculate the per pupil amounts in Tables 8, 11, 14, and 17 represent Fall 2001 memberships collected by the NCES in its nonfiscal Common Core of Data (CCD) survey. Enrollments for “private charter schools”, state educational facilities, and federal school systems have been excluded.

The population data contained in Table 18 were obtained from the Census Bureau’s State Population Estimates. The personal income data in Table 18, which were used to calculate the data for Table 12, were taken from the U.S. Department of Commerce, Bureau of Economic Analysis’ Survey of Current Business.

### **SURVEY METHODOLOGY**

The data in this survey are for all public elementary and secondary systems centrally collected from each state. The information included is intended to provide a complete picture of a government’s financial activity. All revenue (by source), expenditure (by function and object), indebtedness, and cash and security holdings are requested for all funds. The inclusion of all financial transactions, except for interfund transfers, allows for effective review and editing. It enables respondents and Census Bureau staff to take a global view of government finance and to perform basic cash flow logic checks.

The Census Bureau has attempted to identify all central sources for public elementary-secondary finance data. Most of these sources exist at the state government level. Many state agencies, especially state education agencies, collect financial data for the local units within their domains.

---

The collection arrangements have a number of distinct advantages. First, because the Census Bureau is able to use data from state government data systems, the response burden on local school system administrators is lessened. Second, the close relationship between local school systems and state departments of education eliminates any nonresponse. Perhaps most important, however, is the fact that this collection system yields high quality data. The audit, review, edit and correction procedures employed by state departments prior to providing the information to the Census Bureau help make the data superior to information that could be collected from the individual school systems.

The extensive use of central collection of elementary-secondary finance data requires the maintenance of state-specific crosswalks that define the state data items which comprise each of the items reported by the Census Bureau. In an effort to eliminate keying or other types of response errors, several edit checks are made. These checks identify cash and debt flow problems, significant current year/prior year differences, illogical salary/current spending relationships, out-of-scope per pupil expenditure, and other peculiarities. Census Bureau staff resolve edit and other problems by rechecking data sources for entry errors, reviewing state and other reports that contain the same type of information, and making follow-up calls to state and local officials.

Financial data for school systems were summed to create state aggregates. Census Bureau staff reviewed the state aggregates for consistency with prior year information. The state aggregates were also compared with the financial data collected in the National Public Education Financial Survey by the NCES and state totals released by state education agencies. During the review of state aggregates, Census Bureau technical staff requested assistance from state officials and the NCES to resolve differences. Most of these differences involved the inclusion of state payments on behalf of local education agencies in state education agency and the NCES totals. The state education agencies and the NCES furnished information about these payments that enabled the Census Bureau to provide state source revenue and current spending categories shown in Tables 1 through 8 and 11 through 17.

### **LIMITATIONS OF DATA**

Finance amounts presented in this report are statistical in nature and do not represent an accounting statement. Therefore, a difference between a school system's revenue and expenditure does not indicate a "budget" surplus or deficit. Large capital outlay expenditure, debt issuance or

retirement, and changes in cash and security holdings are all factors that have important influences on the balance between revenue and expenditure.

In spite of efforts to identify and resolve errors, some mistakes and inconsistencies in official reporting and processing have undoubtedly escaped detection. Other inconsistencies have been detected and are published with the caveats shown in Appendix B. They arise from the fact that each state education agency collects a different level of detail. Although states generally collect much more detail than what the Census Bureau collects, there are instances when certain states cannot provide some of the items requested. The use of different financial accounting handbooks by the state education agencies also causes inconsistencies in the data.

Effective for the FY 1992 survey, the Census Bureau requested that respondents for elementary-secondary finances report state revenue according to the following program categories: general formula assistance, compensatory and basic skills, special education, staff improvement, vocational, capital outlay/debt service, bilingual education, transportation, and school lunch. Users should be able to make valid comparisons of this detail when examining school systems within a given state. However, because the content of state aid programs greatly varies among the states, this information may not be comparable when making comparisons between school systems in different states. For example, state monies for special education and compensatory education may be in specific categorical aid programs in one state but be part of general formula assistance in another state.

### **ACKNOWLEDGMENTS**

The generous cooperation of state education agency personnel is gratefully acknowledged. The time and effort extended by these individuals made it possible to produce this report while imposing a minimum burden on local school officials. The Census Bureau also appreciates the dedication of local school officials in providing accurate fiscal data to their state education agencies.

### **MEANING OF ABBREVIATIONS AND SYMBOLS**

The abbreviations and symbols in the tables have the following meanings:

- Represents zero or rounds to zero.
- (NA) Not available.
- LEA Local Education Agency.

Figure 1.  
**Percent Distribution of Public Elementary-Secondary  
 Education Revenue: 2001-02**

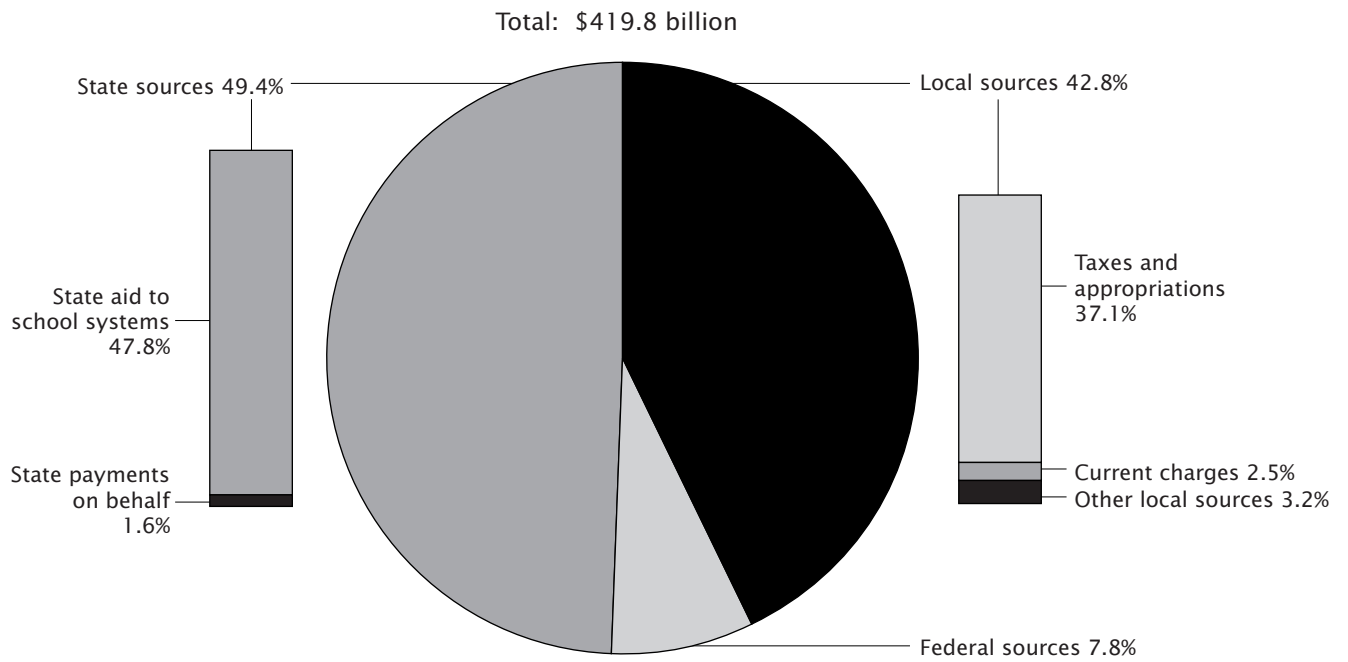


Figure 2.  
**Percent Distribution of Public Elementary-Secondary  
 Education Expenditure: 2001-02**

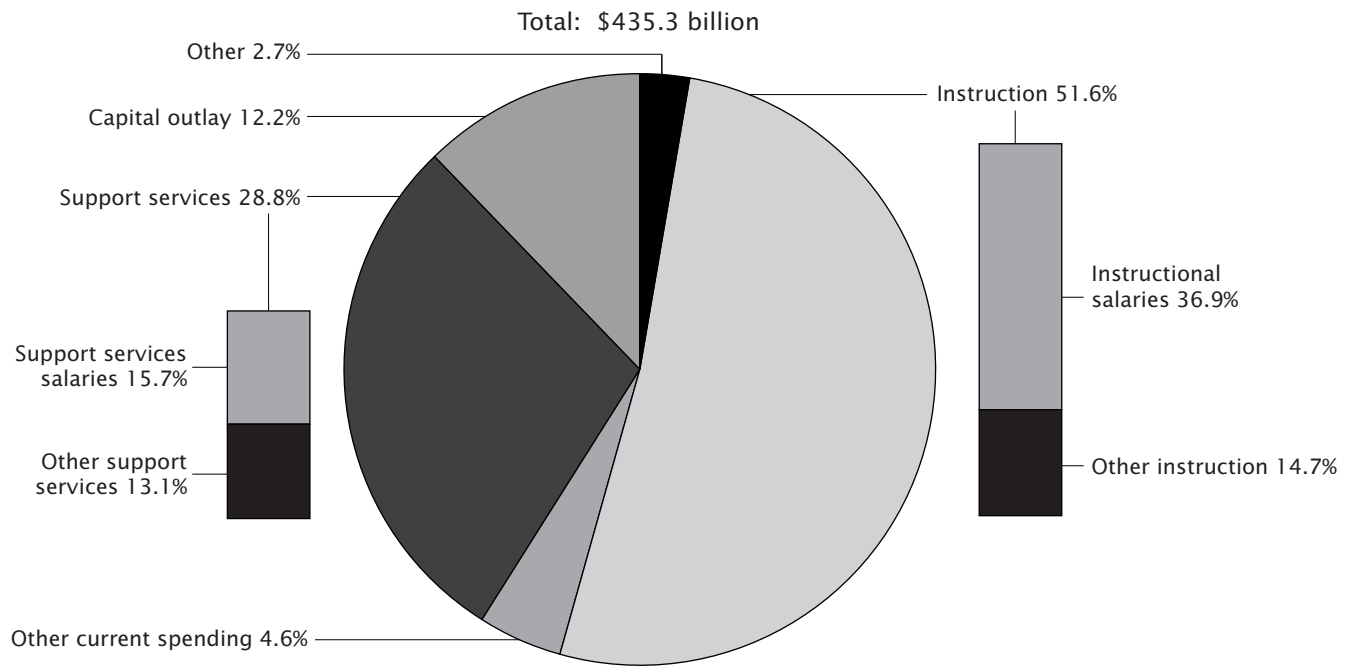


Figure 3.  
**Public Elementary-Secondary Education Current Spending  
 by Function: 2001-02**

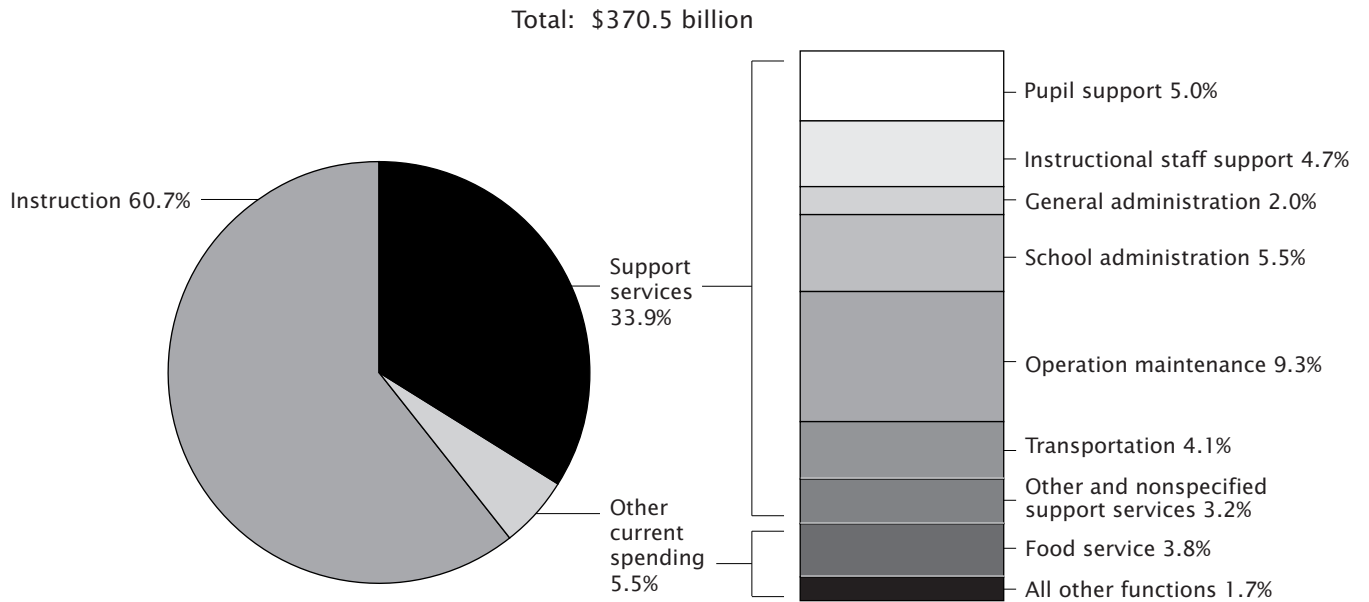
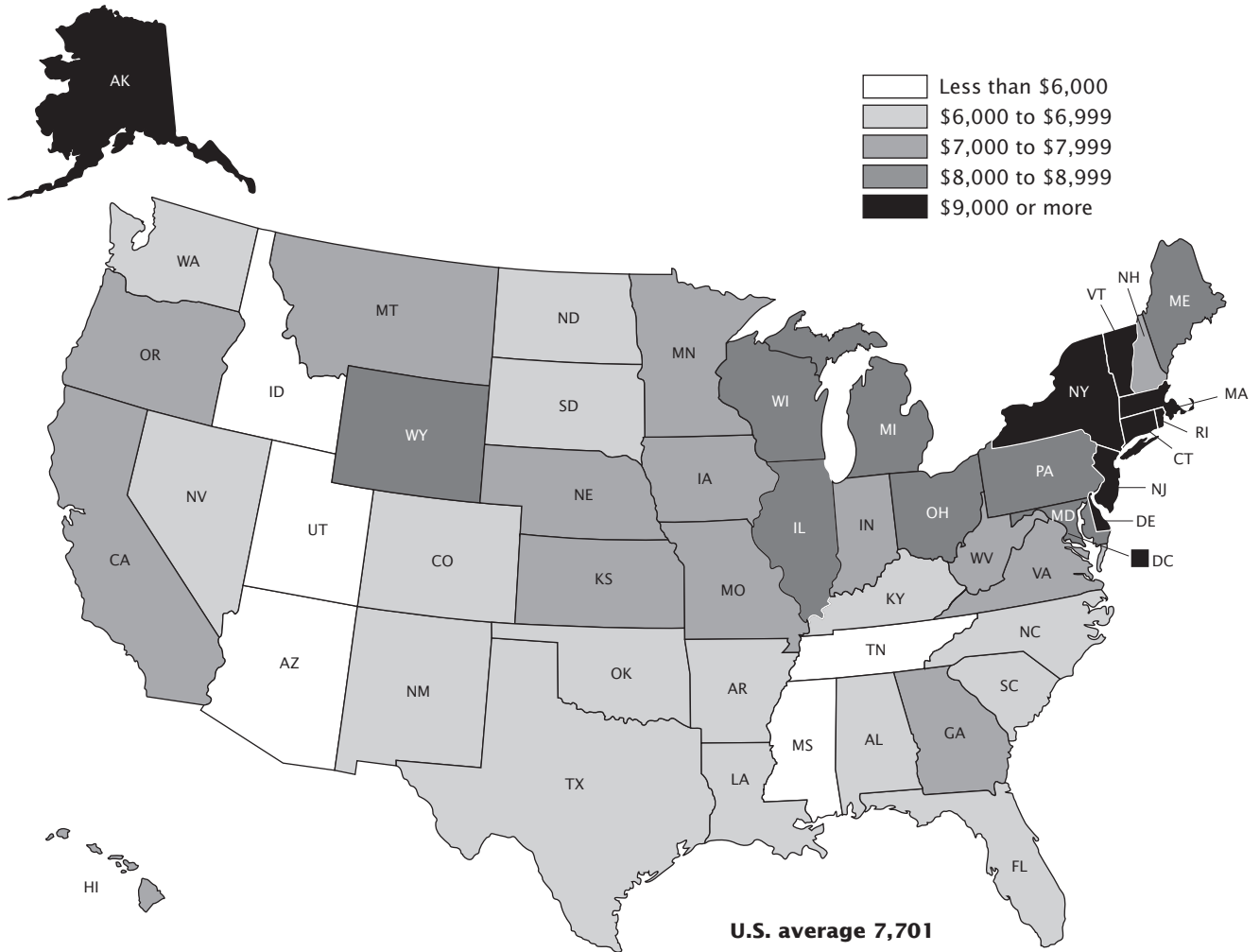


Figure 4.  
**Current Spending Per Pupil for Elementary-Secondary  
 Education by Public School Systems: 2001-02**



**Table 1. Summary of Public School System Finances for Elementary-Secondary Education by State: 2001-02**

[Thousand dollars. For meaning of abbreviations and symbols, see introductory text. Detail may not add to total because of rounding]

| Geographic area      | Elementary-secondary revenue <sup>1</sup> |                      |                    |                    | Elementary-secondary expenditure <sup>1</sup> |                    |                   |                    | Debt outstanding at end of fiscal year | Cash and securities |
|----------------------|---|----------------------|--------------------|--------------------|---|--------------------|-------------------|--------------------|--|---------------------|
|                      | Total                                     | From federal sources | From state sources | From local sources | Total   | Current spending   | Capital outlay    | Other <sup>2</sup> |  |                     |
| <b>United States</b> | <b>419,797,506</b>                        | <b>32,703,469</b>    | <b>207,374,637</b> | <b>179,719,400</b> | <b>435,314,714</b>                            | <b>370,533,900</b> | <b>52,921,115</b> | <b>11,859,699</b>  | <b>226,447,013</b>                     | <b>120,690,199</b>  |
| Alabama              | 5,126,856                                 | 508,425              | 3,010,983          | 1,607,448          | 5,145,651                                     | 4,554,278          | 496,146           | 95,227             | 1,956,060                              | 1,197,504           |
| Alaska               | 1,377,767                                 | 249,222              | 773,418            | 355,127            | 1,523,327                                     | 1,282,948          | 215,409           | 24,970             | 644,030                                | —                   |
| Arizona              | 6,162,807                                 | 619,869              | 2,825,228          | 2,717,710          | 6,018,188                                     | 4,780,245          | 966,925           | 271,018            | 4,148,604                              | 1,670,653           |
| Arkansas             | 3,135,823                                 | 331,069              | 2,334,551          | 470,203            | 3,078,959                                     | 2,772,856          | 239,177           | 66,926             | 1,546,623                              | 1,015,070           |
| California           | 53,033,838                                | 5,084,409            | 31,005,317         | 16,944,112         | 55,068,983                                    | 47,408,868         | 6,998,522         | 661,593            | 18,253,828                             | 22,432,979          |
| Colorado             | 5,816,321                                 | 338,856              | 2,460,333          | 3,017,132          | 6,189,912                                     | 5,156,218          | 779,315           | 254,379            | 5,001,453                              | 2,233,786           |
| Connecticut          | 6,528,727                                 | 288,620              | 2,490,036          | 3,750,071          | 6,335,701                                     | 5,659,614          | 542,302           | 133,785            | 2,259,511                              | 45,262              |
| Delaware             | 1,148,504                                 | 86,532               | 764,350            | 297,622            | 1,212,592                                     | 1,049,506          | 154,186           | 8,900              | 188,824                                | 68,503              |
| District of Columbia | 1,138,126                                 | 141,514              | —                  | 996,612            | 1,145,684                                     | 926,790            | —                 | —                  | 218,894                                | —                   |
| Florida              | 18,538,739                                | 1,762,460            | 8,542,871          | 8,233,408          | 19,051,049                                    | 15,615,806         | 2,999,914         | 435,329            | 8,903,382                              | 4,640,915           |
| Georgia              | 13,038,876                                | 904,826              | 6,361,710          | 5,772,340          | 12,676,587                                    | 10,852,308         | 1,659,378         | 164,901            | 3,870,062                              | 4,180,049           |
| Hawaii               | 1,889,600                                 | 170,152              | 1,684,226          | 35,222             | 1,436,637                                     | 1,394,522          | 42,115            | —                  | —                                      | —                   |
| Idaho                | 1,624,222                                 | 138,930              | 988,386            | 496,906            | 1,666,027                                     | 1,463,635          | 167,918           | 34,474             | 687,809                                | 419,957             |
| Illinois             | 18,562,363                                | 1,438,287            | 6,808,150          | 10,315,926         | 20,084,491                                    | 16,612,675         | 2,897,117         | 574,699            | 12,495,749                             | 10,203,875          |
| Indiana              | 9,034,867                                 | 523,331              | 4,446,730          | 4,064,806          | 9,123,573                                     | 7,602,178          | 875,596           | 645,799            | 4,463,647                              | 2,322,626           |
| Iowa                 | 4,043,822                                 | 273,857              | 1,951,680          | 1,818,285          | 4,087,687                                     | 3,568,585          | 459,382           | 59,720             | 1,292,141                              | 1,178,289           |
| Kansas               | 3,815,283                                 | 282,329              | 2,281,992          | 1,250,962          | 3,679,417                                     | 3,320,601          | 231,630           | 127,186            | 2,838,910                              | 957,958             |
| Kentucky             | 4,619,640                                 | 486,226              | 2,743,882          | 1,389,532          | 4,540,861                                     | 4,300,191          | 146,218           | 94,452             | 2,117,800                              | 983,876             |
| Louisiana            | 5,227,536                                 | 667,687              | 2,536,111          | 2,023,738          | 5,296,527                                     | 4,748,747          | 443,002           | 104,776            | 2,229,967                              | 1,619,130           |
| Maine                | 1,960,101                                 | 141,528              | 853,761            | 964,812            | 1,987,507                                     | 1,807,345          | 140,092           | 40,070             | 577,824                                | 111,917             |
| Maryland             | 8,424,902                                 | 527,311              | 3,133,775          | 4,763,816          | 8,381,273                                     | 7,344,489          | 941,083           | 95,701             | 1,912,321                              | —                   |
| Massachusetts        | 11,127,420                                | 600,037              | 4,681,737          | 5,845,646          | 11,266,612                                    | 9,864,433          | 1,154,305         | 248,074            | 5,297,576                              | 393,404             |
| Michigan             | 17,389,213                                | 1,254,550            | 11,203,813         | 4,930,850          | 18,115,847                                    | 15,106,145         | 2,353,031         | 656,671            | 15,368,270                             | 5,681,604           |
| Minnesota            | 7,811,595                                 | 409,915              | 4,771,002          | 2,630,678          | 8,443,445                                     | 6,780,955          | 1,283,085         | 379,405            | 7,489,315                              | 3,403,530           |
| Mississippi          | 3,026,191                                 | 438,583              | 1,639,832          | 947,776            | 3,026,111                                     | 2,658,807          | 299,474           | 67,830             | 1,367,557                              | 951,438             |
| Missouri             | 7,396,980                                 | 544,538              | 3,347,137          | 3,505,305          | 7,559,344                                     | 6,558,757          | 828,732           | 171,855            | 3,656,983                              | 2,887,946           |
| Montana              | 1,161,357                                 | 151,981              | 554,360            | 455,016            | 1,155,487                                     | 1,071,658          | 70,448            | 13,381             | 250,946                                | 477,470             |
| Nebraska             | 2,472,198                                 | 199,359              | 879,775            | 1,393,064          | 2,532,043                                     | 2,113,824          | 365,430           | 52,789             | 1,091,758                              | 1,079,906           |
| Nevada               | 2,587,653                                 | 152,525              | 1,582,993          | 852,135            | 2,912,593                                     | 2,169,974          | 604,874           | 137,745            | 3,249,968                              | 1,365,888           |
| New Hampshire        | 1,819,692                                 | 85,440               | 943,592            | 790,660            | 1,850,639                                     | 1,629,025          | 186,830           | 34,784             | 753,970                                | 170,137             |
| New Jersey           | 17,470,524                                | 720,470              | 7,336,383          | 9,413,671          | 17,642,412                                    | 15,923,111         | 1,406,121         | 313,180            | 6,387,655                              | 2,747,597           |
| New Mexico           | 2,536,677                                 | 352,892              | 1,832,491          | 351,294            | 2,542,682                                     | 2,133,550          | 373,224           | 35,908             | 894,934                                | 652,636             |
| New York             | 35,583,142                                | 2,206,496            | 17,337,735         | 16,038,911         | 39,262,300                                    | 33,730,446         | 4,809,068         | 722,786            | 20,117,151                             | 5,406,068           |
| North Carolina       | 9,699,590                                 | 777,970              | 5,929,203          | 2,992,417          | 9,882,399                                     | 8,488,344          | 1,133,555         | 260,500            | 4,337,506                              | —                   |
| North Dakota         | 806,397                                   | 111,063              | 303,280            | 392,054            | 785,618                                       | 718,510            | 57,468            | 9,640              | 167,853                                | 278,872             |
| Ohio                 | 17,429,386                                | 982,401              | 7,811,620          | 8,635,365          | 17,483,812                                    | 14,927,938         | 2,128,307         | 427,567            | 6,607,094                              | 6,990,378           |
| Oklahoma             | 4,365,085                                 | 497,834              | 2,345,888          | 1,521,363          | 4,462,982                                     | 4,079,056          | 341,768           | 42,158             | 1,045,530                              | 705,699             |
| Oregon               | 4,733,909                                 | 395,295              | 2,662,513          | 1,676,101          | 4,960,172                                     | 4,244,501          | 557,041           | 158,630            | 3,050,911                              | 1,902,124           |
| Pennsylvania         | 17,732,415                                | 1,290,818            | 6,637,673          | 9,803,924          | 18,901,757                                    | 15,879,830         | 2,252,267         | 769,660            | 17,740,025                             | 7,153,871           |
| Rhode Island         | 1,626,174                                 | 96,488               | 676,371            | 853,315            | 1,559,425                                     | 1,504,739          | 27,003            | 27,683             | 187,483                                | 2,632               |
| South Carolina       | 5,618,192                                 | 494,207              | 2,857,497          | 2,266,488          | 5,867,571                                     | 4,768,154          | 956,612           | 142,805            | 3,692,260                              | 1,888,476           |
| South Dakota         | 927,296                                   | 127,130              | 346,086            | 454,080            | 978,626                                       | 807,544            | 149,374           | 21,708             | 456,901                                | 338,657             |
| Tennessee            | 5,761,488                                 | 550,490              | 2,544,653          | 2,666,345          | 6,341,973                                     | 5,431,859          | 762,594           | 147,520            | 3,132,924                              | 35,227              |
| Texas                | 32,674,518                                | 2,941,562            | 12,930,564         | 16,802,392         | 35,565,417                                    | 27,989,588         | 5,399,775         | 2,176,054          | 28,624,394                             | 13,641,788          |
| Utah                 | 2,864,029                                 | 238,599              | 1,680,625          | 944,805            | 2,924,051                                     | 2,419,051          | 426,219           | 78,781             | 1,374,246                              | 830,503             |
| Vermont              | 1,071,806                                 | 68,819               | 766,164            | 236,823            | 1,066,766                                     | 986,166            | 65,657            | 14,943             | 246,901                                | 57,405              |
| Virginia             | 9,761,048                                 | 624,507              | 4,002,347          | 5,134,194          | 10,074,886                                    | 8,776,979          | 1,127,185         | 170,722            | 5,091,080                              | —                   |
| Washington           | 8,230,307                                 | 640,386              | 5,194,962          | 2,394,959          | 8,336,458                                     | 6,995,530          | 1,037,135         | 303,793            | 6,542,006                              | 3,228,294           |
| West Virginia        | 2,413,226                                 | 258,017              | 1,451,026          | 704,183            | 2,424,609                                     | 2,219,744          | 194,544           | 10,321             | 212,942                                | 420,518             |
| Wisconsin            | 8,544,145                                 | 450,159              | 4,682,300          | 3,411,686          | 8,793,275                                     | 7,569,114          | 863,118           | 361,043            | 5,482,259                              | 2,499,156           |
| Wyoming              | 907,133                                   | 75,498               | 443,525            | 388,110            | 864,569                                       | 764,163            | 92,550            | 7,856              | 140,070                                | 236,806             |

<sup>1</sup>Duplicative interschool system transactions are excluded.

<sup>2</sup>Includes payments to state and local governments and interest on school system indebtedness.

Note: This information represents financial data for public independent and dependent school systems. It includes state payments made on behalf of public school systems and excludes financial transactions of public nonschool entities. See Appendix B for a description of state-specific reporting anomalies. Cash and security holdings of dependent school systems are excluded as these holdings cannot be separated from the assets of their parent governments. Expenditure for adult education, community services, and other non-elementary-secondary programs are included under "Current spending" but are excluded from the per pupil data displayed in Tables 8, 11, 14, and 17.

**Table 2. Revenue From Federal Sources for Public Elementary-Secondary Education by State: 2001-02**

[Thousand dollars. For meaning of abbreviations and symbols, see introductory text. Detail may not add to total because of rounding]

| Geographic area      | Total             | Distributed through state |                        |                   |                  |                  |                        | Direct federal     |                  |
|----------------------|-------------------|---------------------------|------------------------|-------------------|------------------|------------------|------------------------|--------------------|------------------|
|                      |                   | Total                     | Compensatory (Title I) | Special education | Child nutrition  | Vocational       | Other and nonspecified | Total <sup>1</sup> | Impact aid only  |
| <b>United States</b> | <b>32,703,469</b> | <b>29,312,460</b>         | <b>6,173,939</b>       | <b>5,377,322</b>  | <b>7,089,402</b> | <b>624,454</b>   | <b>10,047,357</b>      | <b>3,391,009</b>   | <b>1,086,152</b> |
| Alabama              | 508,425           | 488,940                   | 141,720                | 93,622            | 147,121          | 23,203           | 83,274                 | 19,485             | 3,641            |
| Alaska               | 249,222           | 92,303                    | 28,978                 | 15,649            | 20,192           | 3,163            | 24,321                 | 156,919            | 110,028          |
| Arizona              | 619,869           | 465,436                   | 117,049                | 70,620            | 135,819          | 14,324           | 127,624                | 154,433            | 114,628          |
| Arkansas             | 331,069           | 312,368                   | 90,437                 | 65,280            | 83,028           | 13,932           | 59,691                 | 18,701             | 631              |
| California           | 5,084,409         | 4,592,137                 | ( <sup>2</sup> )       | 927,712           | 997,103          | 67,999           | 2,599,323              | 492,272            | 90,472           |
| Colorado             | 338,856           | 292,639                   | 88,465                 | 69,535            | 64,580           | 5,798            | 64,261                 | 46,217             | 13,503           |
| Connecticut          | 288,620           | 246,455                   | 78,718                 | 61,145            | 57,837           | 6,674            | 42,081                 | 42,165             | —                |
| Delaware             | 86,532            | 77,996                    | 22,826                 | 13,223            | 14,714           | 3,578            | 23,655                 | 8,536              | 8,536            |
| District of Columbia | 141,514           | 138,616                   | 32,711                 | 7,665             | 18,271           | 4,183            | 75,786                 | 2,898              | 1,500            |
| Florida              | 1,762,460         | 1,617,973                 | 428,839                | 325,904           | 427,840          | 50,473           | 384,917                | 144,487            | 12,207           |
| Georgia              | 904,826           | 847,645                   | ( <sup>2</sup> )       | ( <sup>2</sup> )  | 277,647          | ( <sup>2</sup> ) | 569,998                | 57,181             | 27,192           |
| Hawaii               | 170,152           | 123,728                   | 23,938                 | 18,608            | 31,448           | 3,177            | 46,557                 | 46,424             | 40,638           |
| Idaho                | 138,930           | 119,551                   | 30,643                 | 25,815            | 32,474           | 3,443            | 27,176                 | 19,379             | 7,128            |
| Illinois             | 1,438,287         | 1,355,763                 | 356,798                | 277,358           | 271,666          | 25,549           | 424,392                | 82,524             | 29,349           |
| Indiana              | 523,331           | 510,572                   | 129,637                | 134,914           | 110,401          | 11,559           | 124,061                | 12,759             | 2,559            |
| Iowa                 | 273,857           | 241,001                   | 57,901                 | 77,242            | 55,199           | 6,642            | 44,017                 | 32,856             | 522              |
| Kansas               | 282,329           | 265,019                   | 66,692                 | ( <sup>2</sup> )  | 67,888           | 2,889            | 127,550                | 17,310             | 16,524           |
| Kentucky             | 486,226           | 447,143                   | ( <sup>2</sup> )       | ( <sup>2</sup> )  | 129,332          | ( <sup>2</sup> ) | 317,811                | 39,083             | —                |
| Louisiana            | 667,687           | 600,309                   | 200,691                | 91,936            | 184,863          | 12,235           | 110,584                | 67,378             | 6,598            |
| Maine                | 141,528           | 134,012                   | 33,626                 | 48,736            | 21,602           | 2,270            | 27,778                 | 7,516              | 2,775            |
| Maryland             | 527,311           | 499,912                   | 126,670                | 98,269            | 100,697          | 9,568            | 164,708                | 27,399             | 9,056            |
| Massachusetts        | 600,037           | 559,293                   | 178,141                | 154,776           | 126,931          | 12,704           | 86,741                 | 40,744             | —                |
| Michigan             | 1,254,550         | 1,076,146                 | 349,582                | 268,005           | 175,921          | 33,038           | 249,600                | 178,404            | 4,300            |
| Minnesota            | 409,915           | 371,400                   | 93,212                 | 107,036           | 87,434           | 3,071            | 80,647                 | 10,885             | 10,885           |
| Mississippi          | 438,583           | 410,906                   | 125,472                | 51,468            | 139,903          | 6,814            | 87,249                 | 27,677             | 4,181            |
| Missouri             | 544,538           | 510,766                   | 150,080                | 109,486           | 131,044          | 3,446            | 116,710                | 33,772             | 19,466           |
| Montana              | 151,981           | 91,221                    | 31,445                 | 17,702            | 16,983           | 3,050            | 22,041                 | 60,760             | 50,027           |
| Nebraska             | 199,359           | 163,771                   | 38,228                 | 42,201            | 35,131           | 3,715            | 44,496                 | 35,588             | 18,923           |
| Nevada               | 152,525           | 138,275                   | 27,849                 | 32,860            | 38,305           | 3,483            | 35,778                 | 14,250             | 4,825            |
| New Hampshire        | 85,440            | 78,120                    | 18,680                 | 13,264            | 13,326           | 3,544            | 29,306                 | 7,320              | —                |
| New Jersey           | 720,470           | 698,906                   | 188,255                | 191,357           | 141,982          | 11,218           | 166,094                | 21,564             | 21,564           |
| New Mexico           | 352,892           | 214,140                   | 76,402                 | 41,380            | 61,093           | 3,289            | 31,976                 | 138,752            | 81,485           |
| New York             | 2,206,496         | 2,171,852                 | 707,116                | 335,056           | 412,269          | 29,166           | 688,245                | 34,644             | 30,722           |
| North Carolina       | 777,970           | 756,116                   | ( <sup>2</sup> )       | ( <sup>2</sup> )  | 254,432          | ( <sup>2</sup> ) | 501,684                | 21,854             | 15,659           |
| North Dakota         | 111,063           | 67,609                    | 23,014                 | 13,133            | 10,473           | 3,085            | 17,904                 | 43,454             | 27,992           |
| Ohio                 | 982,401           | 888,076                   | ( <sup>2</sup> )       | 160,354           | 187,883          | 32,749           | 507,104                | 94,325             | ( <sup>2</sup> ) |
| Oklahoma             | 497,834           | 382,434                   | 106,700                | 76,002            | 107,856          | 27,837           | 64,039                 | 115,400            | 41,083           |
| Oregon               | 395,295           | 358,756                   | 88,031                 | 61,875            | 73,974           | 7,427            | 127,449                | 36,539             | 2,837            |
| Pennsylvania         | 1,290,818         | 1,124,286                 | 358,631                | 245,151           | 226,726          | 28,124           | 265,654                | 166,532            | 4,848            |
| Rhode Island         | 96,488            | 89,515                    | 23,886                 | 18,856            | 20,748           | 4,642            | 21,383                 | 6,973              | 3,023            |
| South Carolina       | 494,207           | 489,273                   | 109,251                | 92,685            | 133,572          | 25,392           | 128,373                | 4,934              | 3,764            |
| South Dakota         | 127,130           | 83,950                    | 21,418                 | 15,472            | 14,533           | 609              | 31,918                 | 43,180             | 34,891           |
| Tennessee            | 550,490           | 516,053                   | 134,914                | 112,617           | 155,921          | 16,974           | 95,627                 | 34,437             | 3,905            |
| Texas                | 2,941,562         | 2,571,759                 | 728,144                | 364,879           | 811,063          | 42,062           | 625,611                | 369,803            | 84,418           |
| Utah                 | 238,599           | 202,242                   | 31,787                 | 47,926            | 57,733           | 6,994            | 57,802                 | 36,357             | 10,587           |
| Vermont              | 68,819            | 59,078                    | 18,286                 | 11,970            | 8,698            | 2,743            | 17,381                 | 9,741              | 503              |
| Virginia             | 624,507           | 540,555                   | 128,756                | 139,435           | 135,751          | 23,042           | 113,571                | 83,952             | 41,443           |
| Washington           | 640,386           | 515,629                   | 135,125                | 117,855           | 115,035          | 7,877            | 139,737                | 124,757            | 47,563           |
| West Virginia        | 258,017           | 243,271                   | 78,456                 | ( <sup>2</sup> )  | 55,281           | ( <sup>2</sup> ) | 109,554                | 14,746             | —                |
| Wisconsin            | 450,159           | 403,532                   | 128,115                | 102,853           | 80,878           | 4,963            | 86,723                 | 46,627             | 12,385           |
| Wyoming              | 75,498            | 66,012                    | 18,624                 | 8,435             | 8,821            | 2,737            | 27,395                 | 9,486              | 7,386            |

<sup>1</sup>Includes amounts not shown separately.

<sup>2</sup>Amounts are combined in "Other and nonspecified" federal aid distributed through the state.

Note: See Appendix B for a description of state-specific reporting anomalies. State and national totals in this table are lower than the actual totals for these federal programs. This information includes only the revenue received by public school systems and excludes monies received by nonpublic school system organizations such as state agencies and private entities. The value of school lunch commodities is also excluded.



**Table 3. Revenue From State Sources for Public Elementary-Secondary School Systems by State: 2001-02**

[Thousand dollars. For meaning of abbreviations and symbols, see introductory text. Detail may not add to total because of rounding]

| Geographic area            | Total              | Formula assistance | Compensatory programs | Special education | Vocational programs | Transportation programs | Other and nonspecified state aid | State payments on behalf of LEA |
|----------------------------|--------------------|--------------------|-----------------------|-------------------|---------------------|-------------------------|----------------------------------|---------------------------------|
| <b>United States</b> ..... | <b>207,374,637</b> | <b>141,088,714</b> | <b>4,453,994</b>      | <b>13,227,690</b> | <b>936,976</b>      | <b>3,542,526</b>        | <b>37,291,532</b>                | <b>6,833,205</b>                |
| Alabama .....              | 3,010,983          | 2,489,423          | 42,457                | 21,452            | —                   | 179,675                 | 277,976                          | —                               |
| Alaska .....               | 773,418            | 664,844            | —                     | —                 | —                   | 49,039                  | 59,535                           | —                               |
| Arizona .....              | 2,825,228          | 2,279,403          | 877                   | 421               | 10,993              | —                       | 533,534                          | —                               |
| Arkansas .....             | 2,334,551          | 1,543,802          | 79,378                | 21,332            | 10,771              | —                       | 675,286                          | 3,982                           |
| California .....           | 31,005,317         | 17,098,309         | 1,321,531             | 2,799,803         | 5,354               | 603,542                 | 8,371,262                        | 805,516                         |
| Colorado .....             | 2,460,333          | 2,229,009          | —                     | 76,179            | 26,952              | 38,093                  | 90,100                           | —                               |
| Connecticut .....          | 2,490,036          | 1,185,131          | 25,295                | 354,033           | 3,155               | 51,556                  | 617,063                          | 253,803                         |
| Delaware .....             | 764,350            | 539,537            | —                     | 2,053             | —                   | 45,606                  | 177,154                          | —                               |
| District of Columbia ..... | —                  | —                  | —                     | —                 | —                   | —                       | —                                | —                               |
| Florida .....              | 8,542,871          | 3,207,453          | —                     | 1,354,436         | 247,350             | 411,267                 | 3,322,365                        | —                               |
| Georgia .....              | 6,361,710          | 5,337,961          | —                     | —                 | —                   | —                       | 910,862                          | 112,887                         |
| Hawaii .....               | 1,684,226          | 1,267,947          | 11,861                | 232,562           | 6,378               | 22,979                  | 142,499                          | —                               |
| Idaho .....                | 988,386            | 686,006            | —                     | 1,666             | 8,260               | 53,814                  | 237,612                          | 1,028                           |
| Illinois .....             | 6,808,150          | 3,713,707          | 12,565                | 455,408           | 43,692              | 313,270                 | 1,304,948                        | 964,560                         |
| Indiana .....              | 4,446,730          | 3,717,403          | 15,070                | 27,547            | 2,342               | 31,670                  | 187,301                          | 465,397                         |
| Iowa .....                 | 1,951,680          | 1,734,820          | 11,381                | —                 | 3,056               | 7,570                   | 194,853                          | —                               |
| Kansas .....               | 2,281,992          | 1,967,575          | —                     | 176,148           | 15,123              | —                       | 24,759                           | 98,387                          |
| Kentucky .....             | 2,743,882          | 1,832,212          | —                     | —                 | 2,543               | 686                     | 357,186                          | 551,255                         |
| Louisiana .....            | 2,536,111          | 2,386,008          | —                     | 25,288            | —                   | —                       | 124,815                          | —                               |
| Maine .....                | 853,761            | 603,178            | —                     | 39                | —                   | —                       | 82,328                           | 168,216                         |
| Maryland .....             | 3,133,775          | 1,683,429          | 181,670               | 170,695           | 4,286               | 133,323                 | 632,148                          | 328,224                         |
| Massachusetts .....        | 4,681,737          | 3,212,490          | —                     | —                 | 715                 | 108,315                 | 634,830                          | 725,387                         |
| Michigan .....             | 11,203,813         | 9,657,666          | 328,253               | 752,679           | 62,786              | —                       | 402,429                          | —                               |
| Minnesota .....            | 4,771,002          | 2,850,660          | 232,523               | 592,874           | 9,341               | 55,489                  | 1,030,115                        | —                               |
| Mississippi .....          | 1,639,832          | 1,232,452          | 130,409               | 712               | 31,722              | —                       | 244,537                          | —                               |
| Missouri .....             | 3,347,137          | 1,935,986          | —                     | 252,268           | 31,103              | 155,662                 | 972,118                          | —                               |
| Montana .....              | 554,360            | 454,462            | —                     | 3,989             | 684                 | 10,364                  | 84,861                           | —                               |
| Nebraska .....             | 879,775            | 674,735            | —                     | 147,468           | —                   | 228                     | 57,344                           | —                               |
| Nevada .....               | 1,582,993          | 581,133            | 5,387                 | 71,740            | 436                 | —                       | 924,297                          | —                               |
| New Hampshire .....        | 943,592            | 879,976            | —                     | —                 | 5,959               | —                       | 50,847                           | 6,810                           |
| New Jersey .....           | 7,336,383          | 3,353,291          | 1,341,740             | 876,501           | 38,169              | 284,334                 | 900,698                          | 541,650                         |
| New Mexico .....           | 1,832,491          | 1,621,731          | 2,753                 | 211               | 265                 | 93,842                  | 113,689                          | —                               |
| New York .....             | 17,337,735         | 10,726,243         | —                     | 2,272,443         | —                   | —                       | 4,339,049                        | —                               |
| North Carolina .....       | 5,929,203          | 5,638,597          | —                     | —                 | —                   | —                       | 235,141                          | 55,465                          |
| North Dakota .....         | 303,280            | 250,178            | —                     | 22,704            | 4,758               | 17,418                  | 8,222                            | —                               |
| Ohio .....                 | 7,811,620          | 6,174,211          | 245,431               | —                 | 3,894               | —                       | 1,388,084                        | —                               |
| Oklahoma .....             | 2,345,888          | 1,614,602          | 5,473                 | 721               | 35,808              | —                       | 650,438                          | 38,846                          |
| Oregon .....               | 2,662,513          | 2,409,800          | —                     | —                 | —                   | 21,862                  | 230,851                          | —                               |
| Pennsylvania .....         | 6,637,673          | 3,972,418          | 47,880                | 947,922           | 63,146              | 546,061                 | 1,060,246                        | —                               |
| Rhode Island .....         | 676,371            | 586,767            | —                     | —                 | —                   | —                       | 59,059                           | 30,545                          |
| South Carolina .....       | 2,857,497          | 688,888            | 115,980               | 251,503           | 153,230             | 40,873                  | 1,509,387                        | 97,636                          |
| South Dakota .....         | 346,086            | 284,956            | —                     | 38,268            | —                   | —                       | 7,155                            | 15,707                          |
| Tennessee .....            | 2,544,653          | 2,389,376          | —                     | —                 | 628                 | —                       | 154,649                          | —                               |
| Texas .....                | 12,930,564         | 10,048,657         | —                     | —                 | —                   | —                       | 1,501,107                        | 1,380,800                       |
| Utah .....                 | 1,680,625          | 848,652            | 18,498                | 150,264           | 48,645              | 53,840                  | 560,726                          | —                               |
| Vermont .....              | 766,164            | 621,656            | —                     | 95,162            | 6,951               | 845                     | 21,101                           | 20,449                          |
| Virginia .....             | 4,002,347          | 3,089,009          | 167,203               | 278,632           | 48,481              | —                       | 387,958                          | 31,064                          |
| Washington .....           | 5,194,962          | 3,901,716          | 110,379               | 438,364           | —                   | 193,563                 | 550,940                          | —                               |
| West Virginia .....        | 1,451,026          | 918,112            | —                     | —                 | —                   | —                       | 397,323                          | 135,591                         |
| Wisconsin .....            | 4,682,300          | 3,932,933          | —                     | 314,203           | —                   | 17,740                  | 417,424                          | —                               |
| Wyoming .....              | 443,525            | 370,204            | —                     | —                 | —                   | —                       | 73,321                           | —                               |

Note: See Appendix B for a description of state-specific reporting anomalies. Due to the varying content of individual state aid programs, this information should not be used to compare the fiscal commitments of the states to the objectives of the specific programs shown in this table.

**Table 4. Revenue From Local Sources for Public Elementary-Secondary School Systems by State: 2001-02**

[Thousand dollars. For meaning of abbreviations and symbols, see introductory text. Detail may not add to total because of rounding]

| Geographic area      | Total              | Property taxes     | Other taxes      | Parent government contribution | Nonschool local government | School lunch charges | Tuition and transportation charges | Other charges    | Other local revenue |
|----------------------|--------------------|--------------------|------------------|--------------------------------|----------------------------|----------------------|------------------------------------|------------------|---------------------|
| <b>United States</b> | <b>179,719,400</b> | <b>116,056,749</b> | <b>4,780,714</b> | <b>30,449,349</b>              | <b>4,300,056</b>           | <b>5,968,525</b>     | <b>933,717</b>                     | <b>3,791,009</b> | <b>13,439,281</b>   |
| Alabama              | 1,607,448          | 639,908            | 29,060           | —                              | 426,019                    | 114,103              | 3,010                              | 169,929          | 225,419             |
| Alaska               | 355,127            | —                  | —                | 279,135                        | —                          | 12,258               | 518                                | 27,190           | 36,026              |
| Arizona              | 2,717,710          | 2,099,243          | —                | 2,092                          | 202,536                    | 92,697               | —                                  | 41,859           | 279,283             |
| Arkansas             | 470,203            | 223,036            | 4,083            | —                              | 3,720                      | 51,366               | 4,109                              | 82,488           | 101,401             |
| California           | 16,944,112         | 12,249,006         | 115,947          | 602,251                        | 150,943                    | 534,439              | 51,701                             | 214,167          | 3,025,658           |
| Colorado             | 3,017,132          | 2,416,357          | 24,044           | —                              | 14,138                     | 90,539               | 37,742                             | 150,505          | 283,807             |
| Connecticut          | 3,750,071          | —                  | —                | 3,286,184                      | 346,949                    | 99,944               | 3,399                              | 2,752            | 10,843              |
| Delaware             | 297,622            | 245,989            | —                | —                              | —                          | 14,056               | —                                  | 788              | 36,789              |
| District of Columbia | 996,612            | —                  | —                | 985,957                        | —                          | 916                  | 301                                | 7,326            | 2,112               |
| Florida              | 8,233,408          | 6,754,340          | —                | —                              | —                          | 303,563              | 9,045                              | 527,858          | 638,602             |
| Georgia              | 5,772,340          | 3,738,844          | 1,173,894        | —                              | 147,504                    | 182,117              | 24,358                             | 29,898           | 475,725             |
| Hawaii               | 35,222             | —                  | —                | —                              | 126                        | 16,036               | —                                  | 4,483            | 14,577              |
| Idaho                | 496,906            | 419,608            | —                | —                              | 89                         | 24,812               | 1,530                              | 1,922            | 48,945              |
| Illinois             | 10,315,926         | 9,254,442          | —                | —                              | 27,048                     | 225,474              | 33,594                             | 145,810          | 629,558             |
| Indiana              | 4,064,806          | 3,135,790          | 14,453           | —                              | 85,428                     | 181,293              | 12,888                             | 118,898          | 516,056             |
| Iowa                 | 1,818,285          | 1,322,096          | 176,276          | —                              | 4,939                      | 90,886               | 7,230                              | 114,852          | 102,006             |
| Kansas               | 1,250,962          | 968,100            | —                | —                              | 72,462                     | 78,750               | 8,943                              | 16,656           | 106,051             |
| Kentucky             | 1,389,532          | 917,108            | 272,580          | —                              | 16,814                     | 84,513               | 3,777                              | 2,387            | 92,353              |
| Louisiana            | 2,023,738          | 732,227            | 1,111,759        | —                              | 21,043                     | 45,587               | 11,913                             | 10,106           | 91,103              |
| Maine                | 964,812            | 389,870            | —                | 527,187                        | —                          | 33,029               | 5,102                              | 1,462            | 8,162               |
| Maryland             | 4,763,816          | —                  | —                | 4,374,922                      | —                          | 106,428              | 18,376                             | 143,199          | 120,891             |
| Massachusetts        | 5,845,646          | —                  | —                | 4,801,729                      | 665,355                    | 129,990              | 57,657                             | 14,522           | 176,393             |
| Michigan             | 4,930,850          | 3,851,293          | —                | 150,999                        | 8,552                      | 219,122              | 56,061                             | 93,794           | 551,029             |
| Minnesota            | 2,630,678          | 1,760,164          | —                | —                              | 210,692                    | 168,798              | 59,616                             | 21,020           | 410,388             |
| Mississippi          | 947,776            | 716,441            | 1,271            | 2,525                          | 6,721                      | 45,606               | 5,527                              | 43,319           | 126,366             |
| Missouri             | 3,505,305          | 2,561,151          | 138,659          | —                              | 170,284                    | 131,858              | 20,650                             | 167,382          | 315,321             |
| Montana              | 455,016            | 269,680            | —                | —                              | 103,295                    | 14,890               | 3,164                              | 32,796           | 31,191              |
| Nebraska             | 1,393,064          | 1,076,815          | 115,669          | —                              | 18,083                     | 48,935               | 2,184                              | 60,357           | 71,021              |
| Nevada               | 852,135            | 686,775            | 2,752            | —                              | —                          | 32,521               | 462                                | 65,412           | 64,213              |
| New Hampshire        | 790,660            | 620,825            | —                | 106,679                        | 202                        | 36,620               | 5,234                              | 2,282            | 18,818              |
| New Jersey           | 9,413,671          | 7,722,009          | —                | 609,033                        | 192,135                    | 235,842              | 59,591                             | —                | 595,061             |
| New Mexico           | 351,294            | 247,052            | —                | —                              | —                          | 23,836               | 3,092                              | 20,612           | 56,702              |
| New York             | 16,038,911         | 9,805,203          | 29,832           | 4,918,712                      | 215,144                    | 268,700              | 32,831                             | 18,666           | 749,823             |
| North Carolina       | 2,992,417          | —                  | —                | 2,549,969                      | —                          | 229,933              | 6,394                              | 43,629           | 162,492             |
| North Dakota         | 392,054            | 300,081            | —                | —                              | 9,639                      | 18,375               | 2,094                              | 21,968           | 39,897              |
| Ohio                 | 8,635,365          | 7,014,778          | 184,676          | —                              | 52,514                     | 287,421              | 98,536                             | 470,308          | 527,132             |
| Oklahoma             | 1,521,363          | 1,085,047          | 2,422            | —                              | 84,342                     | 64,370               | 30,800                             | 158,293          | 96,089              |
| Oregon               | 1,676,101          | 1,306,937          | —                | —                              | 65,375                     | 56,880               | 7,562                              | 71,167           | 168,180             |
| Pennsylvania         | 9,803,924          | 7,670,303          | 1,342,356        | —                              | 26,356                     | 291,188              | 47,355                             | 16,553           | 409,813             |
| Rhode Island         | 853,315            | —                  | —                | 734,356                        | 77,457                     | 20,526               | 1,273                              | 656              | 19,047              |
| South Carolina       | 2,266,488          | 1,802,962          | 19,022           | —                              | 87,248                     | 77,369               | 5,399                              | 119,074          | 155,414             |
| South Dakota         | 454,080            | 380,075            | 12,894           | —                              | 12,434                     | 20,745               | 1,561                              | 4,890            | 21,481              |
| Tennessee            | 2,666,345          | —                  | —                | 1,732,302                      | 482,040                    | 110,477              | 7,188                              | 157,145          | 177,193             |
| Texas                | 16,802,392         | 15,157,892         | 3,784            | —                              | 47,443                     | 513,690              | 69,287                             | 189,825          | 820,471             |
| Utah                 | 944,805            | 714,224            | —                | —                              | 339                        | 50,483               | 11,705                             | 4,215            | 163,839             |
| Vermont              | 236,823            | 171,749            | 2,039            | —                              | 1,238                      | 15,641               | 1,435                              | 1,072            | 43,649              |
| Virginia             | 5,134,194          | —                  | —                | 4,785,317                      | —                          | 186,642              | 41,241                             | 451              | 120,543             |
| Washington           | 2,394,959          | 1,840,061          | 363              | —                              | 10,932                     | 107,119              | 45,960                             | 115,989          | 274,535             |
| West Virginia        | 704,183            | 612,048            | —                | —                              | 9,126                      | 23,244               | 3,968                              | 4,741            | 51,056              |
| Wisconsin            | 3,411,686          | 2,900,197          | —                | —                              | 144,560                    | 142,961              | 7,966                              | 54,797           | 161,205             |
| Wyoming              | 388,110            | 277,023            | 2,879            | —                              | 78,792                     | 11,937               | 388                                | 1,539            | 15,552              |

Note: See Appendix B for a description of state-specific reporting anomalies. Revenue from other school systems are excluded to avoid double counting. Some data appear under local sources for Hawaii's state-operated school system for consistency with data presented for all other school systems. Refer to the introductory text for an explanation concerning tax revenue for dependent school systems.

**Table 5. Percent Distribution of Elementary-Secondary Public School System Revenue by Source and State: 2001-02**

[For meaning of abbreviations and symbols, see introductory text. Detail may not add to total because of rounding]

| Geographic area            | Total        | Federal sources    |                        | State sources      |                    | Local sources      |  |                         |            |
|----------------------------|--------------|--------------------|------------------------|--------------------|--------------------|--------------------|--|-------------------------|------------|
|                            |              | Total <sup>1</sup> | Compensatory (Title I) | Total <sup>1</sup> | Formula assistance | Total <sup>1</sup> | Taxes and parent government contribution | Other local governments | Charges    |
| <b>United States</b> ..... | <b>100.0</b> | <b>7.8</b>         | <b>1.5</b>             | <b>49.4</b>        | <b>33.6</b>        | <b>42.8</b>        | <b>36.0</b>                              | <b>1.0</b>              | <b>2.5</b> |
| Alabama .....              | 100.0        | 9.9                | 2.8                    | 58.7               | 48.6               | 31.4               | 13.0                                     | 8.3                     | 5.6        |
| Alaska .....               | 100.0        | 18.1               | 2.1                    | 56.1               | 48.3               | 25.8               | 20.3                                     | —                       | 2.9        |
| Arizona .....              | 100.0        | 10.1               | 1.9                    | 45.8               | 37.0               | 44.1               | 34.1                                     | 3.3                     | 2.2        |
| Arkansas .....             | 100.0        | 10.6               | 2.9                    | 74.4               | 49.2               | 15.0               | 7.2                                      | .1                      | 4.4        |
| California .....           | 100.0        | 9.6                | —                      | 58.5               | 32.2               | 31.9               | 24.5                                     | .3                      | 1.5        |
| Colorado .....             | 100.0        | 5.8                | 1.5                    | 42.3               | 38.3               | 51.9               | 42.0                                     | .2                      | 4.8        |
| Connecticut .....          | 100.0        | 4.4                | 1.2                    | 38.1               | 18.2               | 57.4               | 50.3                                     | 5.3                     | 1.6        |
| Delaware .....             | 100.0        | 7.5                | 2.0                    | 66.6               | 47.0               | 25.9               | 21.4                                     | —                       | 1.3        |
| District of Columbia ..... | 100.0        | 12.4               | 2.9                    | —                  | —                  | 87.6               | 86.6                                     | —                       | .8         |
| Florida .....              | 100.0        | 9.5                | 2.3                    | 46.1               | 17.3               | 44.4               | 36.4                                     | —                       | 4.5        |
| Georgia .....              | 100.0        | 6.9                | —                      | 48.8               | 40.9               | 44.3               | 37.7                                     | 1.1                     | 1.8        |
| Hawaii .....               | 100.0        | 9.0                | 1.3                    | 89.1               | 67.1               | 1.9                | —  | —                       | 1.1        |
| Idaho .....                | 100.0        | 8.6                | 1.9                    | 60.9               | 42.2               | 30.6               | 25.8                                     | —                       | 1.7        |
| Illinois .....             | 100.0        | 7.7                | 1.9                    | 36.7               | 20.0               | 55.6               | 49.9                                     | .1                      | 2.2        |
| Indiana .....              | 100.0        | 5.8                | 1.4                    | 49.2               | 41.1               | 45.0               | 34.9                                     | .9                      | 3.5        |
| Iowa .....                 | 100.0        | 6.8                | 1.4                    | 48.3               | 42.9               | 45.0               | 37.1                                     | .1                      | 5.3        |
| Kansas .....               | 100.0        | 7.4                | 1.7                    | 59.8               | 51.6               | 32.8               | 25.4                                     | 1.9                     | 2.7        |
| Kentucky .....             | 100.0        | 10.5               | —                      | 59.4               | 39.7               | 30.1               | 25.8                                     | .4                      | 2.0        |
| Louisiana .....            | 100.0        | 12.8               | 3.8                    | 48.5               | 45.6               | 38.7               | 35.3                                     | .4                      | 1.3        |
| Maine .....                | 100.0        | 7.2                | 1.7                    | 43.6               | 30.8               | 49.2               | 46.8                                     | —                       | 2.0        |
| Maryland .....             | 100.0        | 6.3                | 1.5                    | 37.2               | 20.0               | 56.5               | 51.9                                     | —                       | 3.2        |
| Massachusetts .....        | 100.0        | 5.4                | 1.6                    | 42.1               | 28.9               | 52.5               | 43.2                                     | 6.0                     | 1.8        |
| Michigan .....             | 100.0        | 7.2                | 2.0                    | 64.4               | 55.5               | 28.4               | 23.0                                     | —                       | 2.1        |
| Minnesota .....            | 100.0        | 5.2                | 1.2                    | 61.1               | 36.5               | 33.7               | 22.5                                     | 2.7                     | 3.2        |
| Mississippi .....          | 100.0        | 14.5               | 4.1                    | 54.2               | 40.7               | 31.3               | 23.8                                     | .2                      | 3.1        |
| Missouri .....             | 100.0        | 7.4                | 2.0                    | 45.3               | 26.2               | 47.4               | 36.5                                     | 2.3                     | 4.3        |
| Montana .....              | 100.0        | 13.1               | 2.7                    | 47.7               | 39.1               | 39.2               | 23.2                                     | 8.9                     | 4.4        |
| Nebraska .....             | 100.0        | 8.1                | 1.5                    | 35.6               | 27.3               | 56.3               | 48.2                                     | .7                      | 4.5        |
| Nevada .....               | 100.0        | 5.9                | 1.1                    | 61.2               | 22.5               | 32.9               | 26.6                                     | —                       | 3.8        |
| New Hampshire .....        | 100.0        | 4.7                | 1.0                    | 51.9               | 48.4               | 43.5               | 40.0                                     | —                       | 2.4        |
| New Jersey .....           | 100.0        | 4.1                | 1.1                    | 42.0               | 19.2               | 53.9               | 47.7                                     | 1.1                     | 1.7        |
| New Mexico .....           | 100.0        | 13.9               | 3.0                    | 72.2               | 63.9               | 13.8               | 9.7                                      | —                       | 1.9        |
| New York .....             | 100.0        | 6.2                | 2.0                    | 48.7               | 30.1               | 45.1               | 41.5                                     | .6                      | .9         |
| North Carolina .....       | 100.0        | 8.0                | —                      | 61.1               | 58.1               | 30.9               | 26.3                                     | —                       | 2.9        |
| North Dakota .....         | 100.0        | 13.8               | 2.9                    | 37.6               | 31.0               | 48.6               | 37.2                                     | 1.2                     | 5.3        |
| Ohio .....                 | 100.0        | 5.6                | —                      | 44.8               | 35.4               | 49.5               | 41.3                                     | .3                      | 4.9        |
| Oklahoma .....             | 100.0        | 11.4               | 2.4                    | 53.7               | 37.0               | 34.9               | 24.9                                     | 1.9                     | 5.8        |
| Oregon .....               | 100.0        | 8.4                | 1.9                    | 56.2               | 50.9               | 35.4               | 27.6                                     | 1.4                     | 2.9        |
| Pennsylvania .....         | 100.0        | 7.3                | 2.0                    | 37.4               | 22.4               | 55.3               | 50.8                                     | .1                      | 2.0        |
| Rhode Island .....         | 100.0        | 5.9                | 1.5                    | 41.6               | 36.1               | 52.5               | 45.2                                     | 4.8                     | 1.4        |
| South Carolina .....       | 100.0        | 8.8                | 1.9                    | 50.9               | 12.3               | 40.3               | 32.4                                     | 1.6                     | 3.6        |
| South Dakota .....         | 100.0        | 13.7               | 2.3                    | 37.3               | 30.7               | 49.0               | 42.4                                     | 1.3                     | 2.9        |
| Tennessee .....            | 100.0        | 9.6                | 2.3                    | 44.2               | 41.5               | 46.3               | 30.1                                     | 8.4                     | 4.8        |
| Texas .....                | 100.0        | 9.0                | 2.2                    | 39.6               | 30.8               | 51.4               | 46.4                                     | .1                      | 2.4        |
| Utah .....                 | 100.0        | 8.3                | 1.1                    | 58.7               | 29.6               | 33.0               | 24.9                                     | —                       | 2.3        |
| Vermont .....              | 100.0        | 6.4                | 1.7                    | 71.5               | 58.0               | 22.1               | 16.2                                     | .1                      | 1.7        |
| Virginia .....             | 100.0        | 6.4                | 1.3                    | 41.0               | 31.6               | 52.6               | 49.0                                     | —                       | 2.3        |
| Washington .....           | 100.0        | 7.8                | 1.6                    | 63.1               | 47.4               | 29.1               | 22.4                                     | .1                      | 3.3        |
| West Virginia .....        | 100.0        | 10.7               | 3.3                    | 60.1               | 38.0               | 29.2               | 25.4                                     | .4                      | 1.3        |
| Wisconsin .....            | 100.0        | 5.3                | 1.5                    | 54.8               | 46.0               | 39.9               | 33.9                                     | 1.7                     | 2.4        |
| Wyoming .....              | 100.0        | 8.3                | 2.1                    | 48.9               | 40.8               | 42.8               | 30.9                                     | 8.7                     | 1.5        |

<sup>1</sup>Includes amounts not shown separately.

Note: See Appendix B for a description of state-specific reporting anomalies. Revenue from other school systems are excluded to avoid double counting. Some data appear under local sources for Hawaii's state-operated school system for consistency with data presented for all other school systems.

**Table 6. Current Spending of Public Elementary-Secondary School Systems by State: 2001-02**

[Thousand dollars. For meaning of abbreviations and symbols, see introductory text. Detail may not add to total because of rounding]

| Geographic area            | Total              | All functions      |                   | Instruction        |                    |                   | Support services   |                    |                   | All other functions |
|----------------------------|--------------------|--------------------|-------------------|--------------------|--------------------|-------------------|--------------------|--------------------|-------------------|---------------------|
|                            |                    | Salaries and wages | Employee benefits | Total <sup>1</sup> | Salaries and wages | Employee benefits | Total <sup>1</sup> | Salaries and wages | Employee benefits |                     |
| <b>United States</b> ..... | <b>370,533,900</b> | <b>236,939,890</b> | <b>62,295,754</b> | <b>224,815,136</b> | <b>160,704,918</b> | <b>41,702,191</b> | <b>125,479,294</b> | <b>68,429,616</b>  | <b>18,402,044</b> | <b>20,239,470</b>   |
| Alabama .....              | 4,554,278          | 2,803,754          | 815,412           | 2,720,735          | 1,906,939          | 524,274           | 1,414,594          | 755,030            | 232,627           | 418,949             |
| Alaska .....               | 1,282,948          | 761,206            | 217,924           | 747,223            | 499,986            | 140,085           | 485,124            | 237,828            | 71,344            | 50,601              |
| Arizona .....              | 4,780,245          | 3,177,747          | 606,188           | 2,659,448          | 2,030,476          | 380,337           | 1,833,852          | 1,060,526          | 206,684           | 286,945             |
| Arkansas .....             | 2,772,856          | 1,801,799          | 404,842           | 1,697,645          | 1,220,300          | 265,743           | 910,208            | 517,792            | 123,524           | 165,003             |
| California .....           | 47,408,868         | 30,337,851         | 7,617,764         | 28,566,063         | 20,161,156         | 5,078,524         | 15,960,391         | 9,317,932          | 2,363,053         | 2,882,414           |
| Colorado .....             | 5,156,218          | 3,353,766          | 623,340           | 2,963,406          | 2,212,802          | 401,086           | 1,967,267          | 1,033,470          | 199,623           | 225,545             |
| Connecticut .....          | 5,639,614          | 3,639,905          | 989,130           | 3,570,517          | 2,544,209          | 682,315           | 1,847,167          | 927,774            | 264,677           | 241,930             |
| Delaware .....             | 1,049,506          | 624,351            | 199,826           | 645,895            | 451,400            | 145,167           | 352,551            | 157,564            | 50,567            | 51,060              |
| District of Columbia ..... | 926,790            | 523,301            | 190,208           | 452,905            | 278,597            | 57,993            | 352,551            | 230,065            | 47,597            | 52,192              |
| Florida .....              | 15,615,806         | 9,917,804          | 2,622,286         | 8,781,232          | 6,185,609          | 1,570,904         | 5,589,428          | 3,238,469          | 903,647           | 1,245,146           |
| Georgia .....              | 10,852,308         | 7,164,818          | 2,099,624         | 6,894,589          | 4,987,436          | 1,487,742         | 3,341,604          | 1,961,133          | 556,626           | 616,115             |
| Hawaii .....               | 1,394,522          | 925,264            | 177,926           | 815,123            | 606,089            | 116,918           | 457,784            | 254,707            | 48,322            | 121,615             |
| Idaho .....                | 1,463,635          | 933,386            | 281,959           | 896,815            | 640,227            | 188,270           | 499,035            | 268,167            | 83,421            | 67,785              |
| Illinois .....             | 17,162,675         | 10,444,900         | 2,878,640         | 9,904,454          | 7,132,758          | 1,904,148         | 6,025,120          | 3,063,678          | 912,142           | 683,101             |
| Indiana .....              | 7,602,178          | 4,638,934          | 1,856,976         | 4,586,033          | 3,151,089          | 1,284,999         | 2,650,367          | 1,318,718          | 536,801           | 365,778             |
| Iowa .....                 | 3,568,585          | 2,411,801          | 644,390           | 2,109,878          | 1,567,717          | 413,061           | 1,180,608          | 697,122            | 191,368           | 278,099             |
| Kansas .....               | 3,320,601          | 2,126,275          | 444,112           | 1,958,937          | 1,397,451          | 278,244           | 1,195,259          | 666,976            | 152,130           | 166,405             |
| Kentucky .....             | 4,300,191          | 2,854,450          | 729,769           | 2,598,897          | 1,931,071          | 487,261           | 1,424,273          | 829,973            | 229,245           | 277,011             |
| Louisiana .....            | 4,748,747          | 3,086,950          | 820,537           | 2,882,613          | 2,094,026          | 557,752           | 1,536,497          | 855,504            | 216,634           | 329,637             |
| Maine .....                | 1,807,345          | 1,080,753          | 404,679           | 1,180,701          | 770,634            | 276,873           | 548,552            | 270,568            | 87,215            | 78,092              |
| Maryland .....             | 7,344,489          | 4,768,530          | 1,404,799         | 4,482,809          | 3,245,680          | 966,265           | 2,469,485          | 1,434,077          | 410,152           | 392,195             |
| Massachusetts .....        | 9,864,433          | 6,126,495          | 1,710,295         | 6,256,148          | 4,195,512          | 1,260,880         | 3,256,542          | 1,760,164          | 423,566           | 351,743             |
| Michigan .....             | 15,106,145         | 9,233,519          | 3,324,545         | 8,402,799          | 5,726,084          | 2,047,392         | 5,841,256          | 3,039,856          | 1,136,868         | 862,990             |
| Minnesota .....            | 6,780,955          | 4,379,555          | 1,117,776         | 4,113,812          | 3,004,012          | 781,427           | 2,071,915          | 1,055,816          | 274,013           | 595,228             |
| Mississippi .....          | 2,658,807          | 1,684,567          | 448,295           | 1,586,661          | 1,155,871          | 295,712           | 875,637            | 464,939            | 127,361           | 196,509             |
| Missouri .....             | 6,558,757          | 4,291,718          | 931,155           | 3,901,665          | 2,885,843          | 602,779           | 2,224,948          | 1,213,943          | 283,099           | 432,144             |
| Montana .....              | 1,071,658          | 639,325            | 174,302           | 662,030            | 442,380            | 118,857           | 361,751            | 183,110            | 50,710            | 47,877              |
| Nebraska .....             | 2,113,824          | 1,311,370          | 358,426           | 1,338,653          | 913,560            | 254,814           | 667,614            | 358,425            | 95,233            | 107,557             |
| Nevada .....               | 2,169,974          | 1,403,531          | 400,968           | 1,343,669          | 936,928            | 267,228           | 738,868            | 432,624            | 124,007           | 87,437              |
| New Hampshire .....        | 1,629,025          | 980,709            | 269,856           | 1,047,490          | 720,424            | 198,169           | 523,976            | 237,995            | 67,142            | 57,559              |
| New Jersey .....           | 15,923,111         | 9,859,412          | 2,467,324         | 9,328,162          | 6,501,098          | 1,502,137         | 5,983,500          | 3,147,830          | 818,001           | 611,449             |
| New Mexico .....           | 2,133,550          | 1,363,136          | 350,142           | 1,195,658          | 881,296            | 220,829           | 814,180            | 435,506            | 114,793           | 123,712             |
| New York .....             | 33,730,446         | 21,602,740         | 5,772,320         | 23,167,459         | 16,379,909         | 4,555,350         | 9,379,511          | 4,689,677          | 1,169,106         | 1,183,476           |
| North Carolina .....       | 8,488,344          | 5,960,551          | 1,172,195         | 5,339,340          | 4,114,060          | 786,960           | 2,625,671          | 1,642,259          | 336,997           | 523,333             |
| North Dakota .....         | 718,510            | 446,821            | 119,788           | 435,631            | 312,981            | 85,482            | 224,356            | 115,689            | 30,577            | 58,523              |
| Ohio .....                 | 14,927,938         | 9,335,871          | 2,787,599         | 8,477,091          | 5,958,954          | 1,686,964         | 5,665,971          | 3,041,494          | 986,673           | 784,876             |
| Oklahoma .....             | 4,079,056          | 2,370,695          | 537,544           | 2,193,731          | 1,582,110          | 355,624           | 1,439,564          | 701,361            | 161,477           | 445,761             |
| Oregon .....               | 4,244,501          | 2,470,090          | 1,001,847         | 2,475,697          | 1,607,692          | 641,752           | 1,597,299          | 824,162            | 339,089           | 171,505             |
| Pennsylvania .....         | 15,879,830         | 9,844,907          | 2,540,014         | 9,673,879          | 6,932,388          | 1,695,128         | 5,448,465          | 2,640,083          | 697,230           | 757,486             |
| Rhode Island .....         | 1,504,739          | 940,604            | 296,257           | 964,169            | 675,503            | 201,335           | 484,397            | 259,206            | 80,315            | 56,173              |
| South Carolina .....       | 4,768,154          | 3,050,821          | 851,509           | 2,832,106          | 2,056,352          | 558,545           | 1,620,800          | 870,452            | 250,334           | 315,248             |
| South Dakota .....         | 807,544            | 510,871            | 122,257           | 485,846            | 352,852            | 82,481            | 279,064            | 141,357            | 35,396            | 42,634              |
| Tennessee .....            | 5,431,859          | 3,577,153          | 791,368           | 3,478,604          | 2,523,408          | 535,286           | 1,624,709          | 897,913            | 204,957           | 328,546             |
| Texas .....                | 27,989,588         | 19,213,102         | 2,973,773         | 16,826,484         | 12,978,938         | 1,881,250         | 9,580,137          | 5,633,169          | 934,573           | 1,582,967           |
| Utah .....                 | 2,419,051          | 1,488,209          | 507,097           | 1,534,954          | 1,046,542          | 354,225           | 683,525            | 396,089            | 135,391           | 200,572             |
| Vermont .....              | 986,166            | 591,065            | 165,225           | 628,188            | 417,926            | 117,177           | 326,292            | 162,844            | 45,718            | 31,686              |
| Virginia .....             | 8,776,979          | 6,028,916          | 1,506,524         | 5,373,701          | 4,030,349          | 993,472           | 3,003,921          | 1,815,367          | 463,146           | 399,357             |
| Washington .....           | 6,995,530          | 4,613,351          | 1,116,211         | 4,182,265          | 3,049,783          | 714,919           | 2,430,537          | 1,466,210          | 367,839           | 382,728             |
| West Virginia .....        | 2,219,744          | 1,333,864          | 566,687           | 1,346,601          | 892,295            | 375,407           | 710,125            | 371,216            | 166,781           | 163,018             |
| Wisconsin .....            | 7,569,114          | 4,430,216          | 1,812,738         | 4,642,886          | 3,094,947          | 1,223,191         | 2,601,068          | 1,184,410          | 545,276           | 325,160             |
| Wyoming .....              | 764,163            | 479,161            | 152,386           | 463,839            | 319,269            | 99,458            | 272,836            | 149,377            | 48,977            | 27,488              |

<sup>1</sup>Includes amounts not shown separately.

Note: See Appendix B for a description of state-specific reporting anomalies. Expenditure to other school systems are excluded from this table. Expenditure for adult education, community services, and other nonelementary-secondary programs are included under "Total" current spending and "All other function," but are excluded in the per pupil data displayed in Tables 8, 11, 14, and 17.

**Table 7. Support Services Expenditure for Public Elementary-Secondary School Systems by Function and State: 2001-02**

[Thousand dollars. For meaning of abbreviations and symbols, see introductory text. Detail may not add to total because of rounding]

| Geographic area            | Total              | Pupil support services | Instructional staff support services | General administration | School administration | Operation and maintenance of plant | Pupil transportation | Other and nonspecified support services |
|----------------------------|--------------------|------------------------|--------------------------------------|------------------------|-----------------------|------------------------------------|----------------------|---|
| <b>United States</b> ..... | <b>125,479,294</b> | <b>18,490,192</b>      | <b>17,394,477</b>                    | <b>7,305,258</b>       | <b>20,556,361</b>     | <b>34,621,976</b>                  | <b>15,119,116</b>    | <b>11,991,914</b>                       |
| Alabama .....              | 1,414,594          | 204,321                | 171,343                              | 112,568                | 275,116               | 381,046                            | 188,252              | 81,948                                  |
| Alaska .....               | 485,124            | 64,390                 | 72,767                               | 20,885                 | 73,112                | 165,297                            | 49,777               | 38,896                                  |
| Arizona .....              | 1,833,852          | 295,440                | 143,285                              | 81,241                 | 278,307               | 623,215                            | 199,438              | 212,926                                 |
| Arkansas .....             | 910,208            | 125,389                | 121,772                              | 95,068                 | 156,136               | 254,100                            | 97,111               | 60,632                                  |
| California .....           | 15,960,391         | 1,999,778              | 2,815,683                            | 409,887                | 3,076,397             | 4,359,473                          | 1,108,441            | 2,190,732                               |
| Colorado .....             | 1,967,267          | 211,195                | 229,840                              | 73,375                 | 338,836               | 486,656                            | 154,466              | 472,899                                 |
| Connecticut .....          | 1,847,167          | 309,200                | 204,211                              | 110,642                | 313,643               | 507,430                            | 264,484              | 137,557                                 |
| Delaware .....             | 352,551            | 49,883                 | 15,236                               | 10,301                 | 62,041                | 98,620                             | 57,094               | 59,376                                  |
| District of Columbia ..... | 431,693            | 86,579                 | 98,297                               | 24,575                 | 40,190                | 100,469                            | 54,451               | 27,132                                  |
| Florida .....              | 5,589,428          | 789,368                | 932,253                              | 175,550                | 934,782               | 1,628,227                          | 640,391              | 488,857                                 |
| Georgia .....              | 3,341,604          | 495,220                | 549,349                              | 140,722                | 653,037               | 821,663                            | 398,379              | 283,234                                 |
| Hawaii .....               | 457,784            | 74,140                 | 56,680                               | 73,766                 | 80,430                | 114,541                            | 23,105               | 35,122                                  |
| Idaho .....                | 499,035            | 80,043                 | 63,272                               | 33,498                 | 85,281                | 142,105                            | 66,939               | 27,897                                  |
| Illinois .....             | 6,025,120          | 1,023,966              | 667,891                              | 546,698                | 882,646               | 1,653,080                          | 790,028              | 460,811                                 |
| Indiana .....              | 2,650,367          | 335,928                | 249,024                              | 139,435                | 430,129               | 813,153                            | 415,355              | 267,343                                 |
| Iowa .....                 | 1,180,608          | 225,036                | 171,038                              | 99,585                 | 190,331               | 286,512                            | 114,330              | 93,776                                  |
| Kansas .....               | 1,195,259          | 158,482                | 148,041                              | 111,279                | 207,776               | 352,339                            | 129,588              | 87,554                                  |
| Kentucky .....             | 1,424,273          | 166,268                | 204,433                              | 120,073                | 238,943               | 352,896                            | 212,618              | 129,042                                 |
| Louisiana .....            | 1,536,497          | 195,904                | 213,646                              | 108,999                | 256,417               | 415,690                            | 245,976              | 99,865                                  |
| Maine .....                | 548,552            | 60,440                 | 58,553                               | 37,983                 | 101,523               | 176,972                            | 80,865               | 32,216                                  |
| Maryland .....             | 2,469,485          | 315,452                | 386,930                              | 76,394                 | 489,763               | 646,703                            | 365,300              | 188,943                                 |
| Massachusetts .....        | 3,256,542          | 568,224                | 621,718                              | 147,405                | 418,332               | 902,657                            | 387,085              | 211,121                                 |
| Michigan .....             | 5,841,256          | 989,237                | 732,791                              | 349,376                | 932,086               | 1,538,625                          | 606,273              | 692,868                                 |
| Minnesota .....            | 2,071,915          | 227,773                | 382,323                              | 167,631                | 255,167               | 478,162                            | 360,230              | 200,629                                 |
| Mississippi .....          | 875,637            | 113,079                | 112,987                              | 87,242                 | 149,943               | 252,220                            | 112,228              | 47,938                                  |
| Missouri .....             | 2,224,948          | 307,891                | 293,723                              | 194,969                | 385,899               | 623,733                            | 299,707              | 119,026                                 |
| Montana .....              | 361,751            | 52,396                 | 40,494                               | 32,626                 | 57,635                | 106,429                            | 46,424               | 25,747                                  |
| Nebraska .....             | 667,614            | 97,492                 | 78,568                               | 77,749                 | 111,171               | 188,476                            | 59,151               | 55,007                                  |
| Nevada .....               | 738,868            | 78,476                 | 82,887                               | 35,547                 | 150,641               | 218,061                            | 84,212               | 89,044                                  |
| New Hampshire .....        | 523,976            | 108,683                | 49,807                               | 54,808                 | 92,529                | 135,648                            | 71,332               | 11,169                                  |
| New Jersey .....           | 5,983,500          | 1,359,778              | 572,540                              | 425,473                | 813,166               | 1,535,698                          | 938,986              | 337,859                                 |
| New Mexico .....           | 814,180            | 201,700                | 91,590                               | 55,609                 | 129,233               | 207,693                            | 97,929               | 30,426                                  |
| New York .....             | 9,379,511          | 989,215                | 896,508                              | 644,163                | 1,369,274             | 2,727,208                          | 1,847,841            | 905,302                                 |
| North Carolina .....       | 2,625,671          | 464,870                | 293,458                              | 148,663                | 582,990               | 655,339                            | 287,528              | 192,823                                 |
| North Dakota .....         | 224,356            | 26,356                 | 20,535                               | 33,362                 | 33,860                | 59,132                             | 31,824               | 19,287                                  |
| Ohio .....                 | 5,665,971          | 856,310                | 914,893                              | 392,391                | 853,006               | 1,363,351                          | 634,855              | 651,165                                 |
| Oklahoma .....             | 1,439,564          | 252,670                | 145,126                              | 116,542                | 209,867               | 443,211                            | 131,359              | 140,789                                 |
| Oregon .....               | 1,597,299          | 288,361                | 179,068                              | 61,423                 | 272,307               | 358,679                            | 179,873              | 257,588                                 |
| Pennsylvania .....         | 5,448,465          | 767,919                | 568,372                              | 462,192                | 665,653               | 1,544,009                          | 866,208              | 574,112                                 |
| Rhode Island .....         | 484,397            | 119,138                | 61,799                               | 18,933                 | 75,516                | 119,551                            | 57,562               | 31,898                                  |
| South Carolina .....       | 1,620,800          | 311,483                | 280,277                              | 58,515                 | 282,960               | 416,746                            | 147,748              | 123,071                                 |
| South Dakota .....         | 279,064            | 41,988                 | 36,954                               | 27,312                 | 40,435                | 75,746                             | 26,532               | 30,097                                  |
| Tennessee .....            | 1,624,709          | 181,851                | 277,384                              | 106,699                | 281,722               | 504,729                            | 186,829              | 85,495                                  |
| Texas .....                | 9,580,137          | 1,363,390              | 1,611,196                            | 455,666                | 1,530,585             | 2,983,457                          | 734,223              | 901,620                                 |
| Utah .....                 | 683,525            | 82,575                 | 100,356                              | 24,673                 | 140,351               | 215,481                            | 70,780               | 49,309                                  |
| Vermont .....              | 326,292            | 71,587                 | 34,164                               | 24,814                 | 66,973                | 76,459                             | 32,052               | 20,243                                  |
| Virginia .....             | 3,003,921          | 411,227                | 549,341                              | 148,465                | 512,886               | 846,275                            | 403,765              | 131,962                                 |
| Washington .....           | 2,430,537          | 431,583                | 329,655                              | 97,201                 | 421,111               | 660,139                            | 267,804              | 223,044                                 |
| West Virginia .....        | 710,125            | 75,271                 | 60,743                               | 58,660                 | 121,496               | 221,389                            | 142,655              | 29,911                                  |
| Wisconsin .....            | 2,601,068          | 337,647                | 369,241                              | 178,973                | 391,229               | 705,117                            | 317,886              | 300,975                                 |
| Wyoming .....              | 272,836            | 45,600                 | 32,435                               | 15,652                 | 43,502                | 78,369                             | 31,847               | 25,431                                  |

Note: See Appendix B for a description of state-specific reporting anomalies. Expenditure to other school systems are excluded from this table. Expenditure for adult education, community services, and other nonelementary-secondary programs are also excluded.

**Table 8. Per Pupil Amounts for Current Spending of Public Elementary-Secondary School Systems by State: 2001-02**

[Dollars. For meaning of abbreviations and symbols, see introductory text. Detail may not add to total because of rounding]

| Geographic area            | Total <sup>1</sup> | Salaries and wages | Employee benefits | Instruction        |                    |                   | Support services   |               |               |                        |                       |
|----------------------------|--------------------|--------------------|-------------------|--------------------|--------------------|-------------------|--------------------|---------------|---------------|------------------------|-----------------------|
|                            |                    |                    |                   | Total <sup>1</sup> | Salaries and wages | Employee benefits | Total <sup>1</sup> | Pupil support | Staff support | General administration | School administration |
| <b>United States</b> ..... | <b>7,701</b>       | <b>5,023</b>       | <b>1,321</b>      | <b>4,722</b>       | <b>3,407</b>       | <b>884</b>        | <b>2,660</b>       | <b>392</b>    | <b>369</b>    | <b>155</b>             | <b>436</b>            |
| Alabama .....              | 6,115              | 3,860              | 1,123             | 3,743              | 2,625              | 722               | 1,947              | 281           | 236           | 155                    | 379                   |
| Alaska .....               | 9,586              | 5,723              | 1,638             | 5,618              | 3,759              | 1,053             | 3,647              | 484           | 547           | 157                    | 550                   |
| Arizona .....              | 5,521              | 3,695              | 705               | 3,092              | 2,361              | 442               | 2,132              | 344           | 167           | 94                     | 324                   |
| Arkansas .....             | 6,119              | 4,011              | 901               | 3,774              | 2,717              | 592               | 2,026              | 279           | 271           | 212                    | 348                   |
| California .....           | 7,511              | 4,941              | 1,241             | 4,628              | 3,283              | 827               | 2,599              | 326           | 459           | 67                     | 501                   |
| Colorado .....             | 6,884              | 4,521              | 840               | 3,995              | 2,983              | 541               | 2,652              | 285           | 310           | 99                     | 457                   |
| Connecticut .....          | 10,001             | 6,625              | 1,800             | 6,263              | 4,630              | 1,242             | 3,362              | 563           | 372           | 201                    | 571                   |
| Delaware .....             | 9,271              | 5,608              | 1,795             | 5,755              | 4,055              | 1,304             | 3,167              | 448           | 137           | 93                     | 557                   |
| District of Columbia ..... | 13,187             | 7,645              | 1,595             | 6,473              | 4,070              | 847               | 6,307              | 1,265         | 1,436         | 359                    | 587                   |
| Florida .....              | 6,056              | 3,967              | 1,049             | 3,512              | 2,474              | 628               | 2,236              | 316           | 373           | 70                     | 374                   |
| Georgia .....              | 7,340              | 4,872              | 1,428             | 4,688              | 3,391              | 1,012             | 2,272              | 337           | 374           | 96                     | 444                   |
| Hawaii .....               | 7,253              | 5,014              | 964               | 4,417              | 3,284              | 634               | 2,481              | 402           | 307           | 400                    | 436                   |
| Idaho .....                | 5,923              | 3,788              | 1,144             | 3,639              | 2,598              | 764               | 2,025              | 325           | 257           | 136                    | 346                   |
| Illinois .....             | 8,022              | 5,087              | 1,402             | 4,823              | 3,474              | 927               | 2,934              | 499           | 325           | 266                    | 430                   |
| Indiana .....              | 7,580              | 4,664              | 1,867             | 4,611              | 3,168              | 1,292             | 2,665              | 338           | 250           | 140                    | 432                   |
| Iowa .....                 | 7,305              | 4,963              | 1,326             | 4,342              | 3,226              | 850               | 2,430              | 463           | 352           | 205                    | 392                   |
| Kansas .....               | 7,052              | 4,522              | 945               | 4,166              | 2,972              | 592               | 2,542              | 337           | 315           | 237                    | 442                   |
| Kentucky .....             | 6,493              | 4,362              | 1,115             | 3,971              | 2,951              | 745               | 2,177              | 254           | 312           | 183                    | 365                   |
| Louisiana .....            | 6,519              | 4,258              | 1,132             | 3,976              | 2,888              | 769               | 2,119              | 270           | 295           | 150                    | 354                   |
| Maine .....                | 8,351              | 5,163              | 1,933             | 5,450              | 3,681              | 1,323             | 2,620              | 289           | 280           | 181                    | 485                   |
| Maryland .....             | 8,507              | 5,541              | 1,632             | 5,209              | 3,771              | 1,123             | 2,869              | 367           | 450           | 89                     | 569                   |
| Massachusetts .....        | 9,856              | 6,388              | 1,783             | 6,142              | 4,375              | 1,315             | 3,396              | 593           | 648           | 154                    | 436                   |
| Michigan .....             | 8,489              | 5,339              | 1,922             | 4,858              | 3,311              | 1,184             | 3,377              | 572           | 424           | 202                    | 539                   |
| Minnesota .....            | 7,691              | 5,211              | 1,330             | 4,895              | 3,574              | 930               | 2,465              | 271           | 455           | 199                    | 304                   |
| Mississippi .....          | 5,382              | 3,423              | 911               | 3,224              | 2,348              | 601               | 1,779              | 230           | 230           | 177                    | 305                   |
| Missouri .....             | 7,018              | 4,702              | 1,020             | 4,275              | 3,162              | 660               | 2,438              | 337           | 322           | 214                    | 423                   |
| Montana .....              | 7,027              | 4,213              | 1,149             | 4,363              | 2,915              | 783               | 2,384              | 345           | 267           | 215                    | 380                   |
| Nebraska .....             | 7,418              | 4,608              | 1,260             | 4,704              | 3,210              | 895               | 2,346              | 343           | 276           | 273                    | 391                   |
| Nevada .....               | 6,034              | 3,934              | 1,124             | 3,766              | 2,626              | 749               | 2,071              | 220           | 232           | 100                    | 422                   |
| New Hampshire .....        | 7,750              | 4,829              | 1,329             | 4,913              | 3,548              | 976               | 2,580              | 535           | 245           | 270                    | 456                   |
| New Jersey .....           | 11,436             | 7,413              | 1,855             | 6,608              | 4,888              | 1,129             | 4,499              | 1,022         | 430           | 320                    | 611                   |
| New Mexico .....           | 6,606              | 4,256              | 1,093             | 3,733              | 2,752              | 690               | 2,542              | 630           | 286           | 174                    | 404                   |
| New York .....             | 11,546             | 7,590              | 2,028             | 7,945              | 5,755              | 1,601             | 3,296              | 348           | 315           | 226                    | 481                   |
| North Carolina .....       | 6,511              | 4,599              | 904               | 4,119              | 3,174              | 607               | 2,026              | 359           | 226           | 115                    | 450                   |
| North Dakota .....         | 6,728              | 4,218              | 1,131             | 4,112              | 2,954              | 807               | 2,118              | 249           | 194           | 315                    | 320                   |
| Ohio .....                 | 8,100              | 5,196              | 1,552             | 4,661              | 3,317              | 939               | 3,154              | 477           | 509           | 218                    | 475                   |
| Oklahoma .....             | 6,256              | 3,814              | 865               | 3,529              | 2,545              | 572               | 2,316              | 407           | 233           | 187                    | 338                   |
| Oregon .....               | 7,621              | 4,490              | 1,821             | 4,461              | 2,922              | 1,167             | 2,904              | 524           | 326           | 112                    | 495                   |
| Pennsylvania .....         | 8,841              | 5,550              | 1,432             | 5,440              | 3,908              | 956               | 3,072              | 433           | 320           | 261                    | 375                   |
| Rhode Island .....         | 9,178              | 6,005              | 1,892             | 5,828              | 4,313              | 1,285             | 3,093              | 761           | 395           | 121                    | 482                   |
| South Carolina .....       | 6,984              | 4,527              | 1,264             | 4,199              | 3,051              | 829               | 2,405              | 462           | 416           | 87                     | 420                   |
| South Dakota .....         | 6,319              | 4,019              | 962               | 3,821              | 2,776              | 649               | 2,195              | 330           | 291           | 215                    | 318                   |
| Tennessee .....            | 5,984              | 3,985              | 882               | 3,875              | 2,811              | 596               | 1,810              | 203           | 309           | 119                    | 314                   |
| Texas .....                | 6,746              | 4,672              | 723               | 4,092              | 3,156              | 457               | 2,330              | 332           | 392           | 111                    | 372                   |
| Utah .....                 | 4,890              | 3,097              | 1,055             | 3,194              | 2,178              | 737               | 1,422              | 172           | 209           | 51                     | 292                   |
| Vermont .....              | 9,678              | 6,063              | 1,695             | 6,045              | 4,287              | 1,202             | 3,347              | 734           | 350           | 255                    | 687                   |
| Virginia .....             | 7,501              | 5,188              | 1,296             | 4,622              | 3,468              | 855               | 2,585              | 354           | 473           | 128                    | 441                   |
| Washington .....           | 6,894              | 4,571              | 1,106             | 4,144              | 3,022              | 708               | 2,408              | 428           | 327           | 96                     | 417                   |
| West Virginia .....        | 7,748              | 4,728              | 2,008             | 4,773              | 3,163              | 1,331             | 2,517              | 267           | 215           | 208                    | 431                   |
| Wisconsin .....            | 8,574              | 5,060              | 2,070             | 5,303              | 3,535              | 1,397             | 2,971              | 386           | 422           | 204                    | 447                   |
| Wyoming .....              | 8,667              | 5,451              | 1,734             | 5,277              | 3,632              | 1,132             | 3,104              | 519           | 369           | 178                    | 495                   |

<sup>1</sup>Includes amounts not shown separately.

Note: See Appendix B for a description of state-specific reporting anomalies. Expenditure to other school systems are excluded from this table. Expenditure for adult education, community services, and other nonelementary-secondary programs are also excluded.

**Table 9. Capital Outlay and Other Expenditure of Public School Systems by State: 2001-02**

[Thousand dollars. For meaning of abbreviations and symbols, see introductory text. Detail may not add to total because of rounding]

| Geographic area            | Capital outlay    |                   |                              |                  |                  | Interest on debt  | Payments to other governments |
|----------------------------|-------------------|-------------------|------------------------------|------------------|------------------|-------------------|-------------------------------|
|                            | Total             | Construction      | Land and existing structures | Equipment        |                  |                   |                               |
|                            |                   |                   |                              | Instructional    | Other            |                   |                               |
| <b>United States</b> ..... | <b>52,921,115</b> | <b>39,700,570</b> | <b>4,155,291</b>             | <b>2,864,387</b> | <b>6,200,867</b> | <b>10,156,937</b> | <b>1,702,762</b>              |
| Alabama .....              | 496,146           | 445,969           | 20,947                       | 6,609            | 22,621           | 95,227            | —                             |
| Alaska .....               | 215,409           | 176,498           | 19,377                       | 11,665           | 7,869            | 24,970            | —                             |
| Arizona .....              | 966,925           | 741,240           | ( <sup>1</sup> )             | 112,071          | 113,614          | 271,018           | —                             |
| Arkansas .....             | 239,177           | 56,564            | 100,260                      | 34,082           | 48,271           | 66,142            | 784                           |
| California .....           | 6,998,522         | 5,115,629         | 1,378,749                    | 222,689          | 281,455          | 652,941           | 8,652                         |
| Colorado .....             | 779,315           | 546,608           | 37,026                       | 77,953           | 117,728          | 254,379           | —                             |
| Connecticut .....          | 542,302           | 462,399           | ( <sup>1</sup> )             | 36,180           | 43,723           | 133,785           | —                             |
| Delaware .....             | 154,186           | 131,213           | ( <sup>1</sup> )             | 14,361           | 8,612            | 8,900             | —                             |
| District of Columbia ..... | 218,894           | 192,394           | ( <sup>1</sup> )             | 3,347            | 23,153           | —                 | —                             |
| Florida .....              | 2,999,914         | 2,264,446         | 176,997                      | 11,839           | 546,632          | 435,329           | —                             |
| Georgia .....              | 1,659,378         | 1,277,154         | 75,910                       | 88,687           | 217,627          | 164,901           | —                             |
| Hawaii .....               | 42,115            | 5,947             | 608                          | 24,301           | 11,259           | —                 | —                             |
| Idaho .....                | 167,918           | 136,336           | ( <sup>1</sup> )             | 14,772           | 16,810           | 34,474            | —                             |
| Illinois .....             | 2,897,117         | 2,364,693         | ( <sup>1</sup> )             | 150,220          | 382,204          | 574,699           | —                             |
| Indiana .....              | 875,596           | 525,221           | 49,506                       | 19,858           | 281,011          | 60,684            | 585,115                       |
| Iowa .....                 | 459,382           | 339,279           | 10,860                       | 37,591           | 71,652           | 59,720            | —                             |
| Kansas .....               | 231,630           | 78,486            | 18,064                       | 63,992           | 71,088           | 127,186           | —                             |
| Kentucky .....             | 146,218           | 19,233            | 3,580                        | 44,714           | 78,691           | 90,382            | 4,070                         |
| Louisiana .....            | 443,002           | 268,203           | 79,565                       | 43,917           | 51,317           | 104,778           | —                             |
| Maine .....                | 140,092           | 57,570            | 28,403                       | 14,772           | 39,347           | 40,070            | —                             |
| Maryland .....             | 941,083           | 742,582           | 24,372                       | 44,271           | 129,858          | 95,701            | —                             |
| Massachusetts .....        | 1,154,305         | 923,355           | 124,627                      | 75,946           | 30,377           | 248,074           | —                             |
| Michigan .....             | 2,353,031         | 1,370,186         | 315,940                      | 102,735          | 564,170          | 656,671           | —                             |
| Minnesota .....            | 1,283,085         | 1,064,621         | ( <sup>1</sup> )             | 48,095           | 170,369          | 342,242           | 37,163                        |
| Mississippi .....          | 299,474           | 201,363           | ( <sup>1</sup> )             | 30,284           | 67,830           | 67,830            | —                             |
| Missouri .....             | 828,732           | 580,784           | 49,704                       | 53,372           | 144,872          | 171,855           | —                             |
| Montana .....              | 70,448            | 48,343            | 2,586                        | 4,352            | 15,167           | 13,381            | —                             |
| Nebraska .....             | 365,430           | 219,625           | 16,630                       | 27,098           | 102,077          | 52,769            | 20                            |
| Nevada .....               | 604,874           | 468,651           | 50,951                       | 57,533           | 27,739           | 137,745           | —                             |
| New Hampshire .....        | 186,830           | 130,569           | 30,249                       | 13,404           | 12,608           | 34,784            | —                             |
| New Jersey .....           | 1,406,121         | 1,035,611         | 183,669                      | 61,518           | 125,323          | 264,412           | 48,768                        |
| New Mexico .....           | 373,224           | 221,522           | 92,460                       | 9,755            | 49,487           | 35,908            | —                             |
| New York .....             | 4,809,068         | 4,203,808         | 117,483                      | 207,695          | 280,082          | 722,786           | —                             |
| North Carolina .....       | 1,133,555         | 1,012,957         | ( <sup>1</sup> )             | 101,528          | 19,070           | 260,500           | —                             |
| North Dakota .....         | 57,468            | 30,525            | 3,004                        | 9,692            | 14,247           | 6,419             | 3,221                         |
| Ohio .....                 | 2,128,307         | 1,589,757         | 39,267                       | 170,484          | 328,799          | 331,288           | 96,279                        |
| Oklahoma .....             | 341,768           | 182,502           | 74,513                       | 23,010           | 61,743           | 42,158            | —                             |
| Oregon .....               | 557,041           | 477,399           | 28,112                       | 8,967            | 42,563           | 158,630           | —                             |
| Pennsylvania .....         | 2,252,267         | 1,989,193         | 11,080                       | 115,748          | 136,246          | 719,998           | 49,662                        |
| Rhode Island .....         | 27,003            | 3,403             | 6                            | 14,632           | 8,962            | 27,683            | —                             |
| South Carolina .....       | 956,612           | 609,664           | 67,744                       | 32,840           | 246,364          | 139,936           | 2,869                         |
| South Dakota .....         | 149,374           | 109,296           | ( <sup>1</sup> )             | 21,018           | 19,060           | 21,708            | —                             |
| Tennessee .....            | 762,594           | 546,770           | 20,046                       | 78,762           | 117,016          | 147,520           | —                             |
| Texas .....                | 5,399,775         | 4,469,352         | 236,129                      | 199,594          | 494,700          | 1,418,695         | 757,359                       |
| Utah .....                 | 426,219           | 193,447           | 129,793                      | 26,408           | 76,571           | 78,781            | —                             |
| Vermont .....              | 65,657            | 46,252            | 1,048                        | 8,505            | 9,852            | 14,943            | —                             |
| Virginia .....             | 1,127,185         | 532,947           | 372,956                      | 100,939          | 120,343          | 170,722           | —                             |
| Washington .....           | 1,037,135         | 770,027           | 57,956                       | 52,717           | 156,435          | 303,793           | —                             |
| West Virginia .....        | 194,544           | 68,717            | 55,735                       | 36,727           | 33,365           | 10,321            | —                             |
| Wisconsin .....            | 863,118           | 596,618           | 44,534                       | 81,785           | 140,181          | 252,243           | 108,800                       |
| Wyoming .....              | 92,550            | 55,642            | 4,845                        | 11,353           | 20,710           | 7,856             | —                             |

<sup>1</sup>Amounts are included in construction.

Note: See Appendix B for a description of state-specific reporting anomalies. Expenditure to other school systems are excluded from this table.

**Table 10. Indebtedness and Debt Transactions of Public Elementary-Secondary School Systems by State: 2001-02**

[Thousand dollars. For meaning of abbreviations and symbols, see introductory text. Detail may not add to total because of rounding]

| Geographic area            | Debt outstanding at end of fiscal year <sup>1</sup> |                    |                  | Debt transactions     |                        |
|----------------------------|---|--------------------|------------------|-----------------------|------------------------|
|                            | Total   | Long-term          | Short-term       | Long-term debt issued | Long-term debt retired |
| <b>United States .....</b> | <b>226,447,013</b>                                  | <b>219,303,738</b> | <b>7,143,275</b> | <b>40,805,921</b>     | <b>18,738,129</b>      |
| Alabama .....              | 1,956,060   | 1,956,060          | —                | 192,924               | 127,914                |
| Alaska .....               | 644,030   | 644,030            | —                | 185,313               | 52,047                 |
| Arizona .....              | 4,148,604   | 4,125,901          | 22,703           | 338,310               | 500,859                |
| Arkansas .....             | 1,546,623   | 1,529,665          | 16,958           | 357,467               | 255,980                |
| California .....           | 18,253,828  | 18,253,828         | —                | 4,771,415             | 1,250,093              |
| Colorado .....             | 5,001,453   | 4,946,344          | 55,109           | 544,869               | 272,836                |
| Connecticut .....          | 2,259,511   | 2,259,511          | —                | 265,448               | 284,232                |
| Delaware .....             | 188,824   | 188,824            | —                | 43,352                | 9,414                  |
| District of Columbia ..... | —   | —                  | —                | —                     | —                      |
| Florida .....              | 8,903,382   | 8,903,382          | —                | 1,556,749             | 481,391                |
| Georgia .....              | 3,870,062   | 3,554,005          | 316,057          | 858,909               | 439,625                |
| Hawaii .....               | —   | —                  | —                | —                     | —                      |
| Idaho .....                | 687,809   | 677,190            | 10,619           | 80,003                | 90,349                 |
| Illinois .....             | 12,495,749  | 12,293,607         | 202,142          | 1,932,578             | 879,001                |
| Indiana .....              | 1,463,647   | 891,715            | 571,932          | 212,451               | 98,572                 |
| Iowa .....                 | 1,292,141   | 1,289,245          | 2,896            | 312,603               | 183,279                |
| Kansas .....               | 2,838,910   | 2,836,965          | 1,945            | 563,033               | 126,137                |
| Kentucky .....             | 2,117,800   | 2,117,800          | —                | 413,120               | 88,007                 |
| Louisiana .....            | 2,229,967   | 2,229,967          | —                | 283,484               | 147,001                |
| Maine .....                | 577,824   | 577,824            | —                | 85,885                | 56,717                 |
| Maryland .....             | 1,912,321   | 1,912,102          | 219              | 303,945               | 198,541                |
| Massachusetts .....        | 5,297,576   | 5,297,576          | —                | 1,034,410             | 361,610                |
| Michigan .....             | 15,368,270  | 14,757,408         | 610,862          | 2,831,923             | 953,381                |
| Minnesota .....            | 7,489,315   | 7,232,364          | 256,951          | 1,061,269             | 364,377                |
| Mississippi .....          | 1,367,557   | 1,367,557          | —                | 129,848               | 124,470                |
| Missouri .....             | 3,656,983   | 3,656,711          | 272              | 665,087               | 339,192                |
| Montana .....              | 250,946   | 250,946            | —                | 41,785                | 37,996                 |
| Nebraska .....             | 1,091,758   | 1,091,758          | —                | 115,155               | 119,630                |
| Nevada .....               | 3,249,968   | 3,249,968          | —                | 831,272               | 133,280                |
| New Hampshire .....        | 753,970   | 753,970            | —                | 151,493               | 63,937                 |
| New Jersey .....           | 6,387,655   | 6,216,195          | 171,460          | 1,577,323             | 488,302                |
| New Mexico .....           | 894,934   | 894,934            | —                | 168,660               | 82,072                 |
| New York .....             | 20,117,151  | 17,799,691         | 2,317,460        | 3,273,183             | 2,046,056              |
| North Carolina .....       | 4,337,506   | 4,337,506          | —                | 652,416               | 322,587                |
| North Dakota .....         | 167,853   | 156,953            | 10,900           | 65,805                | 11,942                 |
| Ohio .....                 | 6,607,094   | 6,078,491          | 528,603          | 914,879               | 397,958                |
| Oklahoma .....             | 1,045,530   | 1,045,530          | —                | 391,611               | 245,480                |
| Oregon .....               | 3,050,911   | 3,050,911          | —                | 375,545               | 266,568                |
| Pennsylvania .....         | 17,740,025  | 17,727,797         | 12,228           | 3,946,644             | 2,372,212              |
| Rhode Island .....         | 187,483   | 187,483            | —                | —                     | 35,079                 |
| South Carolina .....       | 3,692,260   | 3,692,260          | —                | 1,598,912             | 675,673                |
| South Dakota .....         | 456,901   | 456,901            | —                | 66,130                | 22,121                 |
| Tennessee .....            | 3,132,924   | 3,132,924          | —                | 450,690               | 202,376                |
| Texas .....                | 28,624,394  | 27,328,489         | 1,295,905        | 4,155,726             | 1,782,209              |
| Utah .....                 | 1,374,246   | 1,374,246          | —                | 263,569               | 134,806                |
| Vermont .....              | 246,901   | 241,301            | 5,600            | 8,214                 | 24,343                 |
| Virginia .....             | 5,091,080   | 5,091,080          | —                | 579,528               | 244,002                |
| Washington .....           | 6,542,006   | 6,542,006          | —                | 1,046,108             | 336,545                |
| West Virginia .....        | 212,942   | 212,942            | —                | 37,390                | 29,777                 |
| Wisconsin .....            | 5,482,259   | 4,749,805          | 732,454          | 1,055,753             | 952,218                |
| Wyoming .....              | 140,070   | 140,070            | —                | 13,735                | 25,935                 |

<sup>1</sup>Minor amounts of short-term indebtedness incurred by independent school systems are included in the long-term indebtedness figures and are not separately identifiable. Short-term indebtedness of dependent school systems in many cases cannot be distinguished from the total indebtedness of their parent government.



**Table 11. States Ranked According to Per Pupil Elementary-Secondary Public School System Finance Amounts: 2001-02**

[Dollars. For meaning of abbreviations and symbols, see introductory text. Detail may not add to total because of rounding]

| Rank | Elementary-secondary revenue |                      |                    |                    |                    | Current spending   |               |               |                        |                       |  |  |  |
|------|------------------------------|----------------------|--------------------|--------------------|--------------------|--------------------|---------------|---------------|------------------------|-----------------------|--|--|--|
|      | Total                        | From federal sources | From state sources | From local sources | Total <sup>1</sup> | Instruction        |               |               | General administration | School administration |  |  |  |
|      |                              |                      |                    |                    |                    | Total <sup>1</sup> | Salaries only | Benefits only |                        |                       |  |  |  |
|      | US..... 8,900                | US..... 693          | US..... 4,396      | US..... 3,810      | US..... 7,701      | US..... 4,722      | US..... 3,407 | US..... 884   | US..... 155            | US..... 436           |  |  |  |
| 1    | DC..... 16,627               | DC..... 2,067        | HI..... 9,126      | DC..... 14,560     | DC..... 13,187     | NY..... 7,945      | NY..... 5,755 | NY..... 1,601 | HI..... 400            | VT..... 687           |  |  |  |
| 2    | NJ..... 13,136               | AK..... 1,874        | VT..... 7,859      | NJ..... 7,078      | NY..... 11,546     | NJ..... 6,608      | NJ..... 4,888 | WI..... 1,397 | DC..... 359            | NJ..... 611           |  |  |  |
| 3    | NY..... 12,503               | NM..... 1,102        | DE..... 6,866      | CT..... 6,825      | NJ..... 11,436     | DC..... 6,473      | CT..... 4,630 | WV..... 1,331 | NJ..... 320            | DC..... 587           |  |  |  |
| 4    | CT..... 11,882               | ND..... 1,048        | MI..... 6,478      | MA..... 6,095      | CT..... 10,001     | CT..... 6,263      | MA..... 4,375 | ME..... 1,323 | ND..... 315            | CT..... 571           |  |  |  |
| 5    | MA..... 11,603               | MT..... 1,002        | NY..... 6,092      | NY..... 5,635      | MA..... 9,856      | MA..... 6,142      | RI..... 4,313 | MA..... 1,315 | NE..... 273            | MD..... 569           |  |  |  |
| 6    | VT..... 10,994               | SD..... 1,000        | AK..... 5,815      | MD..... 5,535      | VT..... 9,678      | VT..... 6,045      | VT..... 4,287 | DE..... 1,304 | NH..... 270            | DE..... 557           |  |  |  |
| 7    | RI..... 10,383               | HI..... 922          | NM..... 5,722      | PA..... 5,527      | AK..... 9,586      | RI..... 5,828      | DC..... 4,070 | IN..... 1,292 | IL..... 266            | AK..... 550           |  |  |  |
| 8    | AK..... 10,358               | LA..... 921          | MN..... 5,677      | RI..... 5,448      | DE..... 9,271      | DE..... 5,755      | DE..... 4,055 | RI..... 1,285 | PA..... 261            | MI..... 539           |  |  |  |
| 9    | WY..... 10,320               | WV..... 914          | NJ..... 5,516      | IL..... 5,024      | RI..... 9,178      | AK..... 5,618      | PA..... 3,908 | CT..... 1,242 | VT..... 255            | CA..... 501           |  |  |  |
| 10   | DE..... 10,316               | MS..... 891          | WI..... 5,348      | NE..... 4,895      | PA..... 8,841      | ME..... 5,450      | MD..... 3,771 | VT..... 1,202 | KS..... 237            | OR..... 495           |  |  |  |
| 11   | HI..... 10,239               | WY..... 859          | AR..... 5,198      | OH..... 4,806      | WY..... 8,667      | PA..... 5,440      | AK..... 3,759 | MI..... 1,184 | NY..... 226            | WY..... 495           |  |  |  |
| 12   | MI..... 10,054               | CA..... 828          | WA..... 5,148      | ME..... 4,609      | WI..... 8,574      | WI..... 5,303      | ME..... 3,681 | OR..... 1,167 | OH..... 218            | ME..... 485           |  |  |  |
| 13   | PA..... 9,996                | OK..... 801          | WV..... 5,143      | VA..... 4,418      | MD..... 8,507      | WY..... 5,277      | WY..... 3,632 | WY..... 1,132 | MT..... 215            | RI..... 482           |  |  |  |
| 14   | MD..... 9,789                | DE..... 777          | CA..... 5,049      | WY..... 4,416      | MI..... 8,489      | MD..... 5,209      | MN..... 3,574 | NJ..... 1,129 | SD..... 215            | NY..... 481           |  |  |  |
| 15   | WI..... 9,758                | NY..... 775          | WY..... 5,046      | IN..... 4,087      | ME..... 8,351      | NH..... 4,913      | NH..... 3,548 | MD..... 1,123 | MO..... 214            | OH..... 475           |  |  |  |
| 16   | OH..... 9,701                | KY..... 743          | MA..... 4,882      | TX..... 4,086      | OH..... 8,100      | MN..... 4,895      | WI..... 3,535 | AK..... 1,053 | AR..... 212            | CO..... 457           |  |  |  |
| 17   | ME..... 9,363                | AR..... 737          | CO..... 4,854      | TX..... 4,067      | IL..... 8,022      | MI..... 4,858      | IL..... 3,474 | GA..... 1,012 | WV..... 208            | NH..... 456           |  |  |  |
| 18   | MN..... 9,295                | SC..... 733          | OR..... 4,840      | GA..... 3,925      | NH..... 7,750      | IL..... 4,823      | VA..... 3,468 | NH..... 976   | IA..... 205            | NC..... 450           |  |  |  |
| 19   | IN..... 9,083                | PA..... 728          | NH..... 4,647      | WI..... 3,896      | WV..... 7,748      | WV..... 4,773      | GA..... 3,391 | PA..... 956   | WI..... 204            | WI..... 447           |  |  |  |
| 20   | IL..... 9,040                | MI..... 725          | NC..... 4,574      | NH..... 3,893      | MN..... 7,691      | NE..... 4,704      | OH..... 3,317 | OH..... 939   | MI..... 202            | GA..... 444           |  |  |  |
| 21   | NH..... 8,961                | AZ..... 721          | IN..... 4,532      | MO..... 3,840      | OR..... 7,621      | GA..... 4,688      | MI..... 3,311 | MN..... 930   | CT..... 201            | KS..... 442           |  |  |  |
| 22   | GA..... 8,866                | OR..... 719          | CT..... 4,471      | IA..... 3,742      | IN..... 7,580      | OH..... 4,661      | HI..... 3,284 | IL..... 927   | MN..... 199            | VA..... 441           |  |  |  |
| 23   | NE..... 8,687                | TX..... 715          | NV..... 4,436      | ND..... 3,701      | CA..... 7,511      | CA..... 4,628      | CA..... 3,283 | NE..... 895   | OK..... 187            | MA..... 436           |  |  |  |
| 24   | CA..... 8,637                | VT..... 706          | OH..... 4,348      | SD..... 3,572      | VA..... 7,501      | VA..... 4,622      | IA..... 3,226 | VA..... 855   | KY..... 183            | HI..... 436           |  |  |  |
| 25   | OR..... 8,605                | FL..... 705          | GA..... 4,326      | SC..... 3,363      | NE..... 7,418      | IN..... 4,611      | NE..... 3,210 | IA..... 850   | ME..... 181            | IN..... 432           |  |  |  |
| 26   | WV..... 8,553                | NE..... 701          | RI..... 4,318      | FL..... 3,293      | GA..... 7,340      | OR..... 4,461      | NC..... 3,174 | DC..... 847   | WY..... 178            | WV..... 431           |  |  |  |
| 27   | VA..... 8,400                | IL..... 700          | SC..... 4,240      | AZ..... 3,160      | IA..... 7,305      | HI..... 4,417      | IN..... 3,168 | SC..... 829   | MS..... 177            | IL..... 430           |  |  |  |
| 28   | SC..... 8,337                | AL..... 700          | KY..... 4,193      | MN..... 3,130      | HI..... 7,253      | MT..... 4,363      | WV..... 3,163 | CA..... 827   | NM..... 174            | MO..... 423           |  |  |  |
| 29   | IA..... 8,322                | ME..... 676          | AL..... 4,145      | OR..... 3,047      | KS..... 7,052      | IA..... 4,342      | MO..... 3,162 | ND..... 807   | AK..... 157            | NV..... 422           |  |  |  |
| 30   | WA..... 8,155                | WA..... 635          | ME..... 4,078      | MT..... 2,998      | MT..... 7,027      | MO..... 4,275      | TX..... 3,156 | MT..... 783   | AL..... 155            | SC..... 420           |  |  |  |
| 31   | KS..... 8,115                | MA..... 626          | IA..... 4,016      | TN..... 2,970      | MO..... 7,018      | SC..... 4,199      | SC..... 3,051 | LA..... 769   | MA..... 154            | WA..... 417           |  |  |  |
| 32   | MO..... 8,104                | RI..... 616          | ID..... 4,011      | MI..... 2,851      | SC..... 6,984      | KS..... 4,166      | WA..... 3,022 | ID..... 764   | LA..... 150            | NM..... 404           |  |  |  |
| 33   | TX..... 7,945                | GA..... 615          | OK..... 3,774      | LA..... 2,791      | WA..... 6,894      | WA..... 4,144      | CO..... 2,983 | NV..... 749   | IN..... 140            | IA..... 392           |  |  |  |
| 34   | NM..... 7,921                | TN..... 613          | PA..... 3,742      | CA..... 2,759      | CO..... 6,884      | NC..... 4,119      | KS..... 2,972 | KY..... 745   | ID..... 136            | NE..... 391           |  |  |  |
| 35   | CO..... 7,841                | MD..... 613          | MO..... 3,667      | DE..... 2,673      | TX..... 6,746      | ND..... 4,112      | ND..... 2,954 | UT..... 737   | VA..... 128            | MT..... 380           |  |  |  |
| 36   | MT..... 7,653                | KS..... 600          | MT..... 3,653      | AK..... 2,670      | ND..... 6,728      | TX..... 4,092      | KY..... 2,951 | AL..... 722   | RI..... 121            | AL..... 379           |  |  |  |
| 37   | ND..... 7,612                | NC..... 600          | MD..... 3,641      | KS..... 2,661      | NM..... 6,606      | CO..... 3,995      | OR..... 2,922 | WA..... 708   | TN..... 119            | PA..... 375           |  |  |  |
| 38   | NC..... 7,483                | MO..... 597          | LA..... 3,498      | WV..... 2,496      | LA..... 6,519      | LA..... 3,976      | MT..... 2,915 | NM..... 690   | NC..... 115            | FL..... 374           |  |  |  |
| 39   | FL..... 7,415                | ID..... 564          | UT..... 3,497      | OK..... 2,448      | NC..... 6,511      | KY..... 3,971      | LA..... 2,888 | MO..... 660   | OR..... 112            | TX..... 372           |  |  |  |
| 40   | SD..... 7,294                | IA..... 564          | VA..... 3,444      | VT..... 2,429      | KY..... 6,493      | TN..... 3,875      | TN..... 2,811 | SD..... 649   | TX..... 111            | KY..... 365           |  |  |  |
| 41   | NV..... 7,252                | OH..... 547          | FL..... 3,417      | NV..... 2,388      | SD..... 6,319      | SD..... 3,821      | SD..... 2,776 | HI..... 634   | NV..... 100            | LA..... 354           |  |  |  |
| 42   | LA..... 7,210                | NJ..... 542          | MS..... 3,332      | WA..... 2,373      | OK..... 6,256      | AR..... 3,774      | NM..... 2,752 | FL..... 628   | CO..... 99             | AR..... 348           |  |  |  |
| 43   | AZ..... 7,166                | VA..... 537          | CO..... 3,317      | NC..... 2,309      | AR..... 6,119      | NV..... 3,766      | AR..... 2,717 | NC..... 607   | WA..... 96             | ID..... 346           |  |  |  |
| 44   | KY..... 7,060                | IN..... 526          | IL..... 3,316      | AL..... 2,213      | AL..... 6,115      | AL..... 3,743      | NV..... 2,626 | MS..... 601   | GA..... 96             | OK..... 338           |  |  |  |
| 45   | AL..... 7,058                | CT..... 525          | AZ..... 3,285      | KY..... 2,123      | FL..... 6,056      | NM..... 3,733      | AL..... 2,625 | TN..... 596   | AZ..... 94             | AZ..... 324           |  |  |  |
| 46   | OK..... 7,023                | WI..... 514          | TX..... 3,144      | ID..... 2,017      | NV..... 6,034      | ID..... 3,639      | ID..... 2,598 | KS..... 592   | DE..... 93             | ND..... 320           |  |  |  |
| 47   | AR..... 6,982                | UT..... 497          | NE..... 3,092      | UT..... 1,966      | TN..... 5,984      | OK..... 3,529      | OK..... 2,545 | AR..... 592   | MD..... 89             | SD..... 318           |  |  |  |
| 48   | ID..... 6,591                | MN..... 488          | ND..... 2,863      | MS..... 1,926      | ID..... 5,923      | FL..... 3,512      | FL..... 2,474 | OK..... 572   | SC..... 87             | TN..... 314           |  |  |  |
| 49   | TN..... 6,418                | CO..... 457          | TN..... 2,835      | NM..... 1,097      | AZ..... 5,521      | MS..... 3,224      | AZ..... 2,361 | CO..... 541   | FL..... 70             | MS..... 305           |  |  |  |
| 50   | MS..... 6,148                | NV..... 427          | SD..... 2,722      | AR..... 1,047      | MS..... 5,382      | UT..... 3,194      | MS..... 2,348 | TX..... 457   | CA..... 67             | MN..... 304           |  |  |  |
| 51   | UT..... 5,960                | NH..... 421          | DC..... -          | HI..... 191        | UT..... 4,890      | AZ..... 3,092      | UT..... 2,178 | AZ..... 442   | UT..... 51             | UT..... 292           |  |  |  |

<sup>1</sup>Includes amounts not shown separately.

Note: See Appendix B for a description of state-specific reporting anomalies. Revenue from and expenditure to other school systems are excluded to avoid double counting. Expenditure for adult education, community services, and other nonelementary-secondary programs are also excluded. Some data appear under local sources for Hawaii's state-operated school system for consistency with data presented for all other school systems.



**Table 13. Public School System Finances for Elementary-Secondary Education by Enrollment-Size Groups: 2001-02**

[Thousand dollars. For meaning of abbreviations and symbols, see introductory text. Detail may not add to total because of rounding]

| Item  | School systems with enrollment of— |                  |                  |                  |                  |                  |                  |                   |
|---|------------------------------------|------------------|------------------|------------------|------------------|------------------|------------------|-------------------|
|   | All school systems                 | 50,000 or more   | 25,000 to 49,999 | 15,000 to 24,999 | 7,500 to 14,999  | 5,000 to 7,499   | 3,000 to 4,999   | Under 3,000       |
| <b>Fall Enrollment, 2001</b> .....          | <b>47,168,923</b>                  | <b>9,845,438</b> | <b>5,541,847</b> | <b>4,929,558</b> | <b>6,800,954</b> | <b>4,422,005</b> | <b>5,514,561</b> | <b>10,114,560</b> |
| Elementary-secondary revenue .....          | 419,797,506                        | 85,838,095       | 46,481,782       | 39,547,710       | 59,210,133       | 39,273,153       | 49,982,171       | 99,464,462        |
| From federal sources .....                  | 32,703,469                         | 8,033,512        | 3,687,820        | 2,843,597        | 4,186,435        | 2,436,128        | 3,189,062        | 8,326,915         |
| Through state .....                         | 29,312,460                         | 7,437,842        | 3,368,237        | 2,602,190        | 3,662,455        | 2,200,746        | 2,866,402        | 7,174,588         |
| Child nutrition programs .....              | 7,089,402                          | 1,932,904        | 909,979          | 719,061          | 924,506          | 569,891          | 709,000          | 1,324,061         |
| Other and nonspecified .....                | 22,223,058                         | 5,504,938        | 2,458,258        | 1,883,129        | 2,737,949        | 1,630,855        | 2,157,402        | 5,850,527         |
| Direct .....                                | 3,391,009                          | 595,670          | 319,583          | 241,407          | 523,980          | 235,382          | 322,660          | 1,152,327         |
| From state sources .....                    | 207,374,637                        | 41,109,839       | 23,697,471       | 21,264,318       | 29,744,901       | 18,388,061       | 23,084,583       | 50,085,464        |
| General formula assistance .....            | 141,088,714                        | 25,911,653       | 15,749,639       | 15,229,591       | 20,610,019       | 12,809,908       | 16,002,654       | 34,775,250        |
| Compensatory programs .....                 | 4,453,994                          | 558,147          | 1,058,817        | 562,508          | 776,447          | 416,608          | 390,837          | 690,630           |
| Special education .....                     | 13,227,690                         | 3,382,370        | 1,356,698        | 983,065          | 1,658,615        | 1,010,630        | 1,555,180        | 3,281,132         |
| Staff improvement programs .....            | 3,026,740                          | 621,166          | 456,551          | 331,658          | 514,591          | 253,596          | 324,127          | 525,051           |
| Vocational programs .....                   | 936,976                            | 236,835          | 114,214          | 63,991           | 99,486           | 58,007           | 73,668           | 290,775           |
| Capital outlay/debt service .....           | 6,835,236                          | 1,082,876        | 878,361          | 697,602          | 1,054,718        | 652,365          | 857,952          | 1,611,362         |
| Transportation .....                        | 3,542,526                          | 581,417          | 376,228          | 322,752          | 489,827          | 319,939          | 427,268          | 1,025,095         |
| Other .....                                 | 24,818,332                         | 7,026,748        | 2,602,769        | 2,310,296        | 3,322,235        | 1,914,933        | 2,323,204        | 5,318,147         |
| Payments on behalf of LEA .....             | 6,833,205                          | 1,084,948        | 755,339          | 637,790          | 1,002,461        | 733,219          | 944,457          | 1,674,991         |
| Nonspecified .....                          | 2,611,224                          | 823,679          | 348,855          | 125,065          | 216,502          | 218,856          | 185,236          | 893,031           |
| From local sources .....                    | 179,719,400                        | 36,694,744       | 19,096,491       | 15,439,795       | 25,278,797       | 18,448,964       | 23,708,526       | 41,052,083        |
| Taxes <sup>1</sup> .....                    | 120,837,463                        | 19,871,038       | 13,060,036       | 10,581,755       | 18,027,920       | 13,270,301       | 16,867,687       | 29,158,726        |
| Property taxes .....                        | 116,056,749                        | 18,757,502       | 12,417,697       | 10,108,067       | 17,343,816       | 12,843,392       | 16,223,536       | 28,362,739        |
| Contribution from parent government .....   | 30,449,349                         | 12,377,821       | 2,780,521        | 2,104,129        | 3,292,244        | 2,548,048        | 3,424,055        | 3,922,531         |
| From other local governments .....          | 4,300,056                          | 525,631          | 500,413          | 368,821          | 389,994          | 349,302          | 620,024          | 1,545,871         |
| Current charges <sup>1</sup> .....          | 10,693,251                         | 1,676,737        | 1,092,187        | 1,061,813        | 1,557,918        | 1,002,551        | 1,292,092        | 3,009,953         |
| Tuition and transportation .....            | 933,717                            | 103,961          | 94,959           | 89,715           | 133,350          | 81,858           | 107,835          | 322,039           |
| School lunch .....                          | 5,968,525                          | 858,243          | 631,626          | 635,868          | 941,217          | 640,842          | 804,876          | 1,455,853         |
| Other .....                                 | 13,439,281                         | 2,243,517        | 1,663,334        | 1,323,277        | 2,010,721        | 1,278,762        | 1,504,668        | 3,415,002         |
| Elementary-secondary expenditure .....      | 435,314,714                        | 90,716,088       | 47,866,276       | 41,010,638       | 61,231,259       | 40,483,895       | 51,186,802       | 102,819,756       |
| Current spending .....                      | 370,533,900                        | 76,840,993       | 40,571,960       | 35,128,088       | 51,958,182       | 34,548,393       | 43,623,971       | 87,862,313        |
| By function:                                |                                    |                  |                  |                  |                  |                  |                  |                   |
| Instruction .....                           | 224,815,136                        | 47,434,638       | 24,568,371       | 21,482,917       | 31,836,350       | 21,224,176       | 26,681,493       | 51,587,191        |
| Support services .....                      | 125,479,294                        | 24,853,038       | 13,714,550       | 11,673,507       | 17,347,787       | 11,579,805       | 14,734,558       | 31,576,049        |
| Pupil support services .....                | 18,490,192                         | (NA)             | (NA)             | (NA)             | (NA)             | (NA)             | (NA)             | (NA)              |
| Instructional staff support .....           | 17,394,477                         | (NA)             | (NA)             | (NA)             | (NA)             | (NA)             | (NA)             | (NA)              |
| General administration .....                | 7,305,258                          | (NA)             | (NA)             | (NA)             | (NA)             | (NA)             | (NA)             | (NA)              |
| School administration .....                 | 20,556,361                         | (NA)             | (NA)             | (NA)             | (NA)             | (NA)             | (NA)             | (NA)              |
| Operation and maint of plant .....          | 34,621,976                         | (NA)             | (NA)             | (NA)             | (NA)             | (NA)             | (NA)             | (NA)              |
| Pupil transportation .....                  | 15,119,116                         | (NA)             | (NA)             | (NA)             | (NA)             | (NA)             | (NA)             | (NA)              |
| Other and nonspecified .....                | 11,991,914                         | (NA)             | (NA)             | (NA)             | (NA)             | (NA)             | (NA)             | (NA)              |
| Other current spending .....                | 20,239,470                         | 4,553,317        | 2,289,039        | 1,971,664        | 2,774,045        | 1,744,412        | 2,207,920        | 4,699,073         |
| By selected objects:                        |                                    |                  |                  |                  |                  |                  |                  |                   |
| Total salaries and wages <sup>1</sup> ..... | 236,939,890                        | 49,342,748       | 26,661,811       | 23,025,010       | 33,779,456       | 22,380,029       | 27,927,814       | 53,823,022        |
| Instructional salaries only .....           | 160,704,918                        | 33,579,589       | 17,805,614       | 15,568,506       | 22,918,153       | 15,330,142       | 19,140,944       | 36,361,970        |
| Support services salaries only .....        | 68,429,616                         | 13,837,053       | 7,871,594        | 6,619,787        | 9,665,406        | 6,265,533        | 7,850,946        | 16,319,297        |
| Total employee benefits <sup>1</sup> .....  | 62,295,754                         | 12,909,373       | 6,595,279        | 5,973,870        | 9,054,243        | 5,961,586        | 7,475,324        | 14,326,079        |
| Instructional benefits only .....           | 41,702,191                         | 8,827,578        | 4,310,254        | 3,960,304        | 6,002,600        | 4,010,823        | 5,009,453        | 9,581,179         |
| Support services benefits only .....        | 18,402,044                         | 3,612,823        | 2,019,010        | 1,788,520        | 2,694,787        | 1,737,307        | 2,187,221        | 4,362,376         |
| Capital outlay .....                        | 52,921,115                         | 11,887,715       | 5,964,045        | 4,834,796        | 7,436,772        | 4,650,243        | 5,980,320        | 12,167,224        |
| Construction .....                          | 39,700,570                         | 8,986,937        | 4,416,560        | 3,713,072        | 5,588,737        | 3,485,321        | 4,571,515        | 8,938,428         |
| Equipment .....                             | 9,065,254                          | 1,665,305        | 951,111          | 764,945          | 1,247,963        | 825,776          | 1,057,423        | 2,552,731         |
| Instructional equipment only .....          | 2,864,387                          | 505,157          | 251,835          | 289,536          | 375,460          | 270,418          | 358,501          | 833,480           |
| Land and existing structures .....          | 4,155,291                          | 1,235,473        | 596,374          | 356,779          | 600,072          | 339,146          | 351,382          | 676,065           |
| Interest on debt .....                      | 10,156,937                         | 1,862,274        | 1,115,548        | 1,007,181        | 1,523,918        | 1,032,142        | 1,355,637        | 2,260,237         |
| Payments to other governments .....         | 1,702,762                          | 125,106          | 214,723          | 40,573           | 312,387          | 253,117          | 226,874          | 529,982           |
| Debt outstanding .....                      | 226,447,013                        | 47,361,131       | 24,529,451       | 21,419,405       | 32,140,855       | 22,529,075       | 29,754,816       | 48,712,280        |
| Long-term .....                             | 219,303,738                        | 46,472,511       | 24,028,581       | 21,048,236       | 31,076,585       | 21,926,310       | 28,602,733       | 46,148,782        |
| Short-term .....                            | 7,143,275                          | 888,620          | 500,870          | 371,169          | 1,064,270        | 602,765          | 1,152,083        | 2,563,498         |
| Long-term debt issued .....                 | 40,805,921                         | 7,522,649        | 5,067,520        | 4,123,050        | 5,470,435        | 3,971,169        | 5,224,467        | 9,426,631         |
| Long-term debt retired .....                | 18,738,129                         | 2,148,557        | 2,117,395        | 1,645,204        | 2,595,142        | 2,063,799        | 3,090,126        | 5,077,906         |

<sup>1</sup>Includes amounts not shown separately.

Note: See Appendix B for a description of state-specific reporting anomalies. This information represents financial data for public independent and dependent school systems. It includes state payments made on behalf of public school systems and excludes financial transactions of public nonschool entities. Expenditure for adult education, community services, and other nonelementary-secondary programs are included under "Current spending" and "Other current spending" but are excluded from these categories in the per pupil data displayed in Table 14. Expenditure for support services are not shown by size-group because support service expenditure in many school districts in California cannot be isolated by function.

**Table 14. Per Pupil Amounts of Public School System Finances for Elementary-Secondary Education by Enrollment-Size Groups: 2001-02**

[Dollars. For meaning of abbreviations and symbols, see introductory text. Detail may not add to total because of rounding]

| Item  | School systems with enrollment of— |                  |                  |                  |                  |                  |                  |                   |
|---|------------------------------------|------------------|------------------|------------------|------------------|------------------|------------------|-------------------|
|   | All school systems                 | 50,000 or more   | 25,000 to 49,999 | 15,000 to 24,999 | 7,500 to 14,999  | 5,000 to 7,499   | 3,000 to 4,999   | Under 3,000       |
| <b>Fall Enrollment, 2001</b> .....          | <b>47,168,923</b>                  | <b>9,845,438</b> | <b>5,541,847</b> | <b>4,929,558</b> | <b>6,800,954</b> | <b>4,422,005</b> | <b>5,514,561</b> | <b>10,114,560</b> |
| Elementary-secondary revenue .....          | 8,899.87                           | 8,718.57         | 8,387.42         | 8,022.57         | 8,706.15         | 8,881.30         | 9,063.67         | 9,833.79          |
| From Federal sources .....                  | 693.33                             | 815.96           | 665.45           | 576.85           | 615.57           | 550.91           | 578.30           | 823.26            |
| Through state .....                         | 621.44                             | 755.46           | 607.78           | 527.87           | 538.52           | 497.68           | 519.79           | 709.33            |
| Child nutrition programs .....              | 150.30                             | 196.32           | 164.20           | 145.87           | 135.94           | 128.88           | 128.57           | 130.91            |
| Other and nonspecified .....                | 471.14                             | 559.14           | 443.58           | 382.01           | 402.58           | 368.80           | 391.22           | 578.43            |
| Direct .....                                | 71.89                              | 60.50            | 57.67            | 48.97            | 77.05            | 53.23            | 58.51            | 113.93            |
| From state sources .....                    | 4,396.43                           | 4,175.52         | 4,276.10         | 4,313.64         | 4,373.64         | 4,158.31         | 4,186.11         | 4,951.82          |
| General formula assistance .....            | 2,991.14                           | 2,631.84         | 2,841.95         | 3,089.44         | 3,030.46         | 2,896.86         | 2,901.89         | 3,438.14          |
| Compensatory programs .....                 | 94.43                              | 56.69            | 191.06           | 114.11           | 114.17           | 94.21            | 70.87            | 68.28             |
| Special education .....                     | 280.43                             | 343.55           | 244.81           | 199.42           | 243.88           | 228.55           | 282.01           | 324.40            |
| Staff improvement programs .....            | 64.17                              | 63.09            | 82.38            | 67.28            | 75.66            | 57.35            | 58.78            | 51.91             |
| Vocational programs .....                   | 19.86                              | 24.06            | 20.61            | 12.98            | 14.63            | 13.12            | 13.36            | 28.75             |
| Capital outlay/debt service .....           | 144.91                             | 109.99           | 158.50           | 141.51           | 155.08           | 147.53           | 155.58           | 159.31            |
| Transportation .....                        | 75.10                              | 59.05            | 67.89            | 65.47            | 72.02            | 72.35            | 77.48            | 101.35            |
| Other .....                                 | 526.16                             | 713.71           | 469.66           | 468.66           | 488.50           | 433.05           | 421.29           | 525.79            |
| Payments on behalf of LEA .....             | 144.87                             | 110.20           | 136.30           | 129.38           | 147.40           | 165.81           | 171.27           | 165.60            |
| Nonspecified .....                          | 55.36                              | 63.35            | 62.95            | 25.37            | 31.83            | 49.49            | 33.59            | 88.29             |
| From local sources .....                    | 3,810.12                           | 3,727.08         | 3,445.87         | 3,132.09         | 3,716.95         | 4,172.08         | 4,299.26         | 4,058.71          |
| Taxes <sup>1</sup> .....                    | 2,561.80                           | 2,018.30         | 2,358.62         | 2,146.59         | 2,650.79         | 3,000.97         | 3,058.75         | 2,882.85          |
| Property taxes .....                        | 2,460.45                           | 1,905.20         | 2,240.71         | 2,050.50         | 2,550.20         | 2,904.43         | 2,941.95         | 2,804.15          |
| Contribution from parent government .....   | 645.54                             | 1,257.21         | 501.73           | 426.84           | 484.09           | 576.22           | 620.91           | 387.81            |
| From other local governments .....          | 91.16                              | 53.39            | 90.30            | 74.82            | 57.34            | 78.99            | 112.43           | 152.84            |
| Current charges <sup>1</sup> .....          | 226.70                             | 170.31           | 197.08           | 215.40           | 229.07           | 226.72           | 234.31           | 297.59            |
| Tuition and transportation .....            | 19.80                              | 10.56            | 17.13            | 18.20            | 19.61            | 18.51            | 19.55            | 31.84             |
| School lunch .....                          | 126.54                             | 87.17            | 113.97           | 128.99           | 138.39           | 144.92           | 145.95           | 143.94            |
| Other .....                                 | 284.92                             | 227.87           | 300.14           | 268.44           | 295.65           | 289.18           | 272.85           | 337.63            |
| Elementary-secondary expenditure .....      | 9,073.90                           | 9,036.16         | 8,491.51         | 8,199.05         | 8,858.59         | 9,012.06         | 9,135.43         | 9,994.38          |
| Current spending .....                      | 7,700.52                           | 7,626.87         | 7,175.28         | 7,005.72         | 7,495.10         | 7,669.80         | 7,764.00         | 8,515.58          |
| By function:                                |                                    |                  |                  |                  |                  |                  |                  |                   |
| Instruction .....                           | 4,721.71                           | 4,771.39         | 4,390.10         | 4,331.40         | 4,637.78         | 4,745.74         | 4,784.69         | 5,056.84          |
| Support services .....                      | 2,660.21                           | 2,524.32         | 2,474.73         | 2,368.06         | 2,550.79         | 2,618.68         | 2,671.94         | 3,121.84          |
| Pupil support services .....                | 392.00                             | (NA)             | (NA)             | (NA)             | (NA)             | (NA)             | (NA)             | (NA)              |
| Instructional staff support .....           | 368.77                             | (NA)             | (NA)             | (NA)             | (NA)             | (NA)             | (NA)             | (NA)              |
| General administration .....                | 154.87                             | (NA)             | (NA)             | (NA)             | (NA)             | (NA)             | (NA)             | (NA)              |
| School administration .....                 | 435.80                             | (NA)             | (NA)             | (NA)             | (NA)             | (NA)             | (NA)             | (NA)              |
| Operation and maint of plant .....          | 734.00                             | (NA)             | (NA)             | (NA)             | (NA)             | (NA)             | (NA)             | (NA)              |
| Pupil transportation .....                  | 320.53                             | (NA)             | (NA)             | (NA)             | (NA)             | (NA)             | (NA)             | (NA)              |
| Other and nonspecified .....                | 254.23                             | (NA)             | (NA)             | (NA)             | (NA)             | (NA)             | (NA)             | (NA)              |
| Other current spending .....                | 318.61                             | 331.15           | 310.46           | 306.26           | 306.53           | 305.38           | 307.38           | 336.90            |
| By selected objects:                        |                                    |                  |                  |                  |                  |                  |                  |                   |
| Total salaries and wages <sup>1</sup> ..... | 5,023.22                           | 5,011.74         | 4,811.00         | 4,670.81         | 4,966.87         | 5,061.06         | 5,064.38         | 5,321.34          |
| Instructional salaries only .....           | 3,407.01                           | 3,410.67         | 3,212.94         | 3,158.20         | 3,369.84         | 3,466.79         | 3,470.98         | 3,595.01          |
| Support services salaries only .....        | 1,450.74                           | 1,405.43         | 1,420.39         | 1,342.88         | 1,421.18         | 1,416.90         | 1,423.68         | 1,613.45          |
| Total employee benefits <sup>1</sup> .....  | 1,320.69                           | 1,311.20         | 1,190.09         | 1,211.85         | 1,331.32         | 1,348.16         | 1,355.56         | 1,416.38          |
| Instructional benefits only .....           | 884.10                             | 896.62           | 777.76           | 803.38           | 882.61           | 907.01           | 908.40           | 947.27            |
| Support services benefits only .....        | 390.13                             | 366.95           | 364.32           | 362.82           | 396.24           | 392.88           | 396.63           | 431.30            |
| Capital outlay .....                        | 1,121.95                           | 1,207.43         | 1,076.18         | 980.78           | 1,093.49         | 1,051.61         | 1,084.46         | 1,202.94          |
| Construction .....                          | 841.67                             | 912.80           | 796.95           | 753.23           | 821.76           | 788.18           | 828.99           | 883.72            |
| Equipment .....                             | 192.19                             | 169.14           | 171.62           | 155.18           | 183.50           | 186.74           | 191.75           | 252.38            |
| Instructional equipment only .....          | 60.73                              | 51.31            | 45.44            | 54.68            | 55.21            | 61.15            | 65.01            | 82.40             |
| Land and existing structures .....          | 88.09                              | 125.49           | 107.61           | 72.38            | 88.23            | 76.70            | 63.72            | 66.84             |
| Interest on debt .....                      | 215.33                             | 189.15           | 201.30           | 204.31           | 224.07           | 233.41           | 245.83           | 223.46            |
| Payments to other governments .....         | 36.10                              | 12.71            | 38.75            | 8.23             | 45.93            | 57.24            | 41.14            | 52.40             |
| Debt outstanding .....                      | 4,800.77                           | 4,810.46         | 4,426.22         | 4,345.10         | 4,725.93         | 5,094.76         | 5,395.68         | 4,816.06          |
| Long-term .....                             | 4,649.33                           | 4,720.21         | 4,335.84         | 4,269.80         | 4,569.44         | 4,958.45         | 5,186.77         | 4,562.61          |
| Short-term .....                            | 151.44                             | 90.26            | 90.38            | 75.29            | 156.49           | 136.31           | 208.92           | 253.45            |
| Long-term debt issued .....                 | 865.10                             | 764.07           | 914.41           | 836.39           | 804.36           | 898.05           | 947.39           | 931.99            |
| Long-term debt retired .....                | 397.26                             | 218.23           | 382.07           | 333.74           | 381.58           | 466.71           | 560.36           | 502.04            |

<sup>1</sup>Includes amounts not shown separately.

Note: See Appendix B for a description of state-specific reporting anomalies. This information represents financial data for public independent and dependent school systems. It includes state payments made on behalf of public school systems and excludes financial transactions of public nonschool entities. Expenditure for adult education, community services, and other nonelementary-secondary programs are included under "Current spending" and "Other current spending" but are excluded from these categories in the per pupil data displayed in Table 14. Expenditure for support services are not shown by size-group because support service expenditure in many school districts in California cannot be isolated by function.

**Table 15. Finances of Individual Public Elementary-Secondary School Systems With Enrollments of 10,000 or More: 2001-02**

[Thousand dollars. For meaning of abbreviations and symbols, see introductory text. Detail may not add to total because of rounding]

| Geographic area                     | Enrollment <sup>1</sup> | Elementary-secondary revenue |        |                             |                      |                 |                           |         |         |                      |
|-------------------------------------|-------------------------|------------------------------|--------|-----------------------------|----------------------|-----------------|---------------------------|---------|---------|----------------------|
|                                     |                         | Federal sources              |        |                             |                      |                 | State sources             |         |         |                      |
|                                     |                         | Total                        | Total  | Compensa-<br>tory (Title I) | Special<br>education | Child nutrition | Other and<br>nonspecified | Total   | Formula | Special<br>education |
| <b>ALABAMA</b>                      |                         |                              |        |                             |                      |                 |                           |         |         |                      |
| <b>Independent Schools</b>          |                         |                              |        |                             |                      |                 |                           |         |         |                      |
| Baldwin County .....                | 23,062                  | 161,995                      | 10,404 | 2,639                       | 3,081                | 2,731           | 1,953                     | 83,050  | 69,268  | 572                  |
| Birmingham .....                    | 37,154                  | 256,951                      | 33,126 | 10,862                      | 3,793                | 10,043          | 8,428                     | 144,401 | 124,511 | 996                  |
| Hoover .....                        | 10,304                  | 103,521                      | 1,886  | 148                         | 896                  | 533             | 309                       | 41,025  | 28,939  | 316                  |
| Huntsville .....                    | 22,762                  | 178,801                      | 14,658 | 3,530                       | 2,439                | 4,018           | 4,671                     | 90,271  | 73,470  | 588                  |
| Jefferson County .....              | 40,396                  | 288,345                      | 18,796 | 3,880                       | 6,492                | 5,211           | 3,213                     | 167,071 | 133,832 | 1,671                |
| Madison County .....                | 16,075                  | 105,813                      | 5,743  | 1,179                       | 1,708                | 1,694           | 1,162                     | 65,479  | 55,714  | 376                  |
| Mobile County .....                 | 63,846                  | 428,981                      | 56,610 | 17,597                      | 12,558               | 15,826          | 10,629                    | 254,951 | 218,219 | 2,426                |
| Montgomery County .....             | 33,140                  | 230,271                      | 29,113 | 7,588                       | 4,346                | 8,379           | 8,800                     | 133,114 | 109,493 | 872                  |
| Shelby County .....                 | 20,768                  | 162,083                      | 8,264  | 1,622                       | 2,351                | 2,477           | 1,814                     | 80,457  | 67,440  | 551                  |
| Tuscaloosa County .....             | 15,653                  | 109,004                      | 7,720  | 1,979                       | 1,517                | 2,649           | 1,575                     | 63,734  | 53,423  | 479                  |
| <b>ALASKA</b>                       |                         |                              |        |                             |                      |                 |                           |         |         |                      |
| <b>Dependent Schools</b>            |                         |                              |        |                             |                      |                 |                           |         |         |                      |
| Anchorage .....                     | 49,767                  | 394,656                      | 44,904 | 8,022                       | 5,527                | 6,085           | 25,270                    | 223,822 | 206,700 | -                    |
| Fairbanks North Star Borough .....  | 15,385                  | 140,210                      | 25,029 | 2,162                       | 1,854                | 2,045           | 18,968                    | 77,566  | 68,820  | -                    |
| Matanuska-Susitna Borough .....     | 13,410                  | 122,249                      | 10,682 | 2,193                       | 1,454                | 1,716           | 5,319                     | 76,102  | 66,715  | -                    |
| <b>ARIZONA</b>                      |                         |                              |        |                             |                      |                 |                           |         |         |                      |
| <b>Independent Schools</b>          |                         |                              |        |                             |                      |                 |                           |         |         |                      |
| Alhambra Elementary .....           | 14,149                  | 86,392                       | 9,819  | 2,070                       | 1,068                | 4,988           | 1,693                     | 51,749  | 41,895  | -                    |
| Amphitheater Unified .....          | 16,985                  | 111,665                      | 8,282  | 2,083                       | 1,829                | 1,772           | 2,598                     | 42,357  | 39,866  | -                    |
| Cartwright Elementary .....         | 19,451                  | 103,336                      | 11,356 | 2,296                       | 1,163                | 5,565           | 2,332                     | 40,229  | 36,168  | -                    |
| Chandler Unified .....              | 23,383                  | 166,116                      | 8,439  | 1,946                       | 2,269                | 2,341           | 1,883                     | 79,629  | 57,899  | -                    |
| Deer Valley Unified .....           | 28,678                  | 218,520                      | 7,075  | 1,011                       | 2,506                | 1,708           | 1,850                     | 114,464 | 72,109  | -                    |
| Flagstaff Unified .....             | 11,349                  | 82,040                       | 7,906  | 1,269                       | 982                  | 1,149           | 4,506                     | 27,129  | 24,304  | -                    |
| Gilbert Unified .....               | 31,276                  | 224,032                      | 5,759  | 314                         | 2,055                | 1,129           | 2,261                     | 131,777 | 85,198  | -                    |
| Glendale Elementary .....           | 12,648                  | 77,802                       | 6,588  | 1,405                       | 591                  | 3,146           | 1,426                     | 42,832  | 38,548  | -                    |
| Glendale Union High .....           | 13,955                  | 96,325                       | 5,500  | 1,661                       | 1,115                | 1,52            | 2,572                     | 39,226  | 35,758  | -                    |
| Kyrene Elementary .....             | 19,119                  | 123,175                      | 3,855  | 265                         | 1,062                | 797             | 1,731                     | 47,589  | 46,472  | -                    |
| Marana Unified .....                | 12,215                  | 74,448                       | 4,280  | 638                         | 980                  | 1,040           | 1,622                     | 40,994  | 38,655  | -                    |
| Mesa Unified .....                  | 74,808                  | 473,428                      | 28,072 | 5,923                       | 4,900                | 9,591           | 7,658                     | 231,326 | 208,589 | -                    |
| Paradise Valley Unified .....       | 35,451                  | 241,022                      | 10,960 | 1,794                       | 3,431                | 2,488           | 3,247                     | 87,694  | 78,873  | -                    |
| Peoria Unified .....                | 35,171                  | 210,805                      | 7,802  | 1,135                       | 2,971                | 1,635           | 2,061                     | 112,821 | 102,859 | -                    |
| Phoenix Union High .....            | 22,779                  | 206,701                      | 16,061 | 4,588                       | 1,062                | 1,965           | 8,446                     | 32,274  | 27,052  | -                    |
| Roosevelt Elementary .....          | 11,681                  | 77,389                       | 10,940 | 3,355                       | 1,079                | 3,846           | 2,660                     | 39,264  | 37,274  | -                    |
| Scottsdale Unified .....            | 27,479                  | 201,727                      | 6,921  | 1,117                       | 1,981                | 1,214           | 2,609                     | 45,767  | 32,109  | -                    |
| Sunnyside Unified .....             | 14,930                  | 94,808                       | 12,417 | 3,830                       | 1,758                | 3,929           | 2,900                     | 50,957  | 48,377  | -                    |
| Tempe Elementary .....              | 13,535                  | 93,193                       | 6,392  | 1,648                       | 754                  | 2,839           | 1,151                     | 29,971  | 26,326  | -                    |
| Tempe Union High .....              | 12,946                  | 101,230                      | 3,976  | 609                         | 1,158                | 52              | 2,157                     | 11,756  | 8,030   | -                    |
| Tucson Unified .....                | 62,104                  | 442,645                      | 42,846 | 11,701                      | 3,814                | 11,864          | 15,467                    | 210,493 | 185,955 | -                    |
| Washington Elementary .....         | 24,811                  | 170,110                      | 17,740 | 2,895                       | 2,993                | 5,827           | 6,025                     | 76,564  | 71,662  | -                    |
| <b>ARKANSAS</b>                     |                         |                              |        |                             |                      |                 |                           |         |         |                      |
| <b>Independent Schools</b>          |                         |                              |        |                             |                      |                 |                           |         |         |                      |
| Fort Smith .....                    | 12,596                  | 86,881                       | 9,055  | 2,570                       | 1,674                | 2,572           | 2,239                     | 63,862  | 35,663  | 1,123                |
| Little Rock .....                   | 25,367                  | 227,120                      | 20,924 | 4,392                       | 2,574                | 5,148           | 8,810                     | 169,669 | 51,589  | 2,049                |
| Pulaski County Special .....        | 18,657                  | 144,979                      | 11,910 | 2,941                       | 2,199                | 3,941           | 2,829                     | 107,898 | 59,488  | 1,123                |
| Rogers .....                        | 11,349                  | 73,508                       | 4,950  | 1,059                       | 1,156                | 1,822           | 913                       | 56,889  | 35,382  | 167                  |
| Springdale .....                    | 11,924                  | 82,356                       | 4,970  | 1,248                       | 846                  | 1,803           | 1,073                     | 61,361  | 39,711  | 715                  |
| <b>CALIFORNIA</b>                   |                         |                              |        |                             |                      |                 |                           |         |         |                      |
| <b>Independent Schools</b>          |                         |                              |        |                             |                      |                 |                           |         |         |                      |
| ABC Unified .....                   | 22,301                  | 196,390                      | 12,739 | -                           | 2,309                | 2,714           | 7,716                     | 146,565 | 82,340  | 9,652                |
| Alameda Unified .....               | 10,581                  | 92,875                       | 5,889  | 1,318                       | 2,682                | 947             | 942                       | 55,628  | 25,717  | 12,749               |
| Alhambra .....                      | 19,669                  | 163,064                      | 16,141 | -                           | 2,022                | 4,109           | 10,010                    | 106,638 | 71,493  | 7,312                |
| Alum Rock Union Elementary .....    | 15,075                  | 138,091                      | 13,190 | -                           | 1,776                | 3,773           | 2,763                     | 60,809  | 24,506  | 110                  |
| Alvord Unified .....                | 18,130                  | 130,934                      | 9,938  | 3,389                       | 1,706                | 2,958           | 1,885                     | 85,686  | 58,244  | -                    |
| Anaheim Elementary .....            | 22,426                  | 155,992                      | 11,751 | 4,291                       | 2,385                | 232             | 4,843                     | 91,251  | 44,507  | 9,834                |
| Anaheim Union High .....            | 30,258                  | 281,530                      | 27,033 | 4,025                       | 8,742                | 11,154          | 3,112                     | 176,112 | 93,838  | 19,947               |
| Antelope Valley Union High .....    | 19,748                  | 142,151                      | 7,834  | 2,132                       | 2,401                | 1,109           | 2,192                     | 101,027 | 73,520  | 7,296                |
| Antioch Unified .....               | 20,613                  | 153,567                      | 6,336  | 1,402                       | 2,096                | 2,006           | 832                       | 83,399  | 54,202  | 5,246                |
| Apple Valley Unified .....          | 13,683                  | 97,868                       | 7,543  | 2,211                       | 1,575                | 2,150           | 1,607                     | 66,182  | 48,813  | -                    |
| Azusa Unified .....                 | 12,258                  | 94,682                       | 9,591  | -                           | 1,376                | 2,882           | 5,333                     | 67,018  | 44,115  | 5,231                |
| Bakersfield Elementary .....        | 27,998                  | 243,417                      | 29,844 | 12,430                      | 3,022                | 10,469          | 3,923                     | 168,036 | 101,072 | 12,510               |
| Baldwin Park Unified .....          | 17,944                  | 155,476                      | 16,069 | -                           | 1,274                | 4,326           | 10,469                    | 115,135 | 74,770  | 4,343                |
| Bellflower Unified .....            | 15,321                  | 115,981                      | 10,219 | -                           | 969                  | 2,725           | 6,525                     | 82,686  | 52,860  | 4,592                |
| Bonita Unified .....                | 10,238                  | 75,018                       | 3,092  | -                           | 1,295                | 587             | 1,210                     | 52,904  | 33,768  | 7,666                |
| Burbank Unified .....               | 16,204                  | 125,206                      | 5,883  | -                           | 1,843                | 1,350           | 2,690                     | 76,700  | 48,049  | 7,128                |
| Cajon Valley Union Elementary ..... | 18,896                  | 137,304                      | 11,037 | 4,138                       | 2,179                | 3,188           | 1,532                     | 78,511  | 51,190  | 614                  |
| Capistrano Unified .....            | 46,756                  | 371,771                      | 13,177 | 2,082                       | 4,635                | 2,449           | 4,011                     | 162,649 | 60,428  | 154                  |
| Central Unified .....               | 10,548                  | 88,368                       | 4,901  | -                           | 798                  | 1,793           | 2,310                     | 64,469  | 36,807  | 2,480                |
| Chaffey Union High .....            | 20,738                  | 165,365                      | 6,052  | 1,549                       | 1,781                | 786             | 1,936                     | 105,876 | 78,294  | -                    |

See footnotes at end of table.

**Table 15. Finances of Individual Public Elementary-Secondary School Systems With Enrollments of 10,000 or More: 2001-02—Con.**

[Thousand dollars. For meaning of abbreviations and symbols, see introductory text. Detail may not add to total because of rounding]

| Geographic area                     | Elementary-secondary revenue—Con. |                        |               |             |                     |                                 |                          |                           |         |        |
|-------------------------------------|-----------------------------------|------------------------|---------------|-------------|---------------------|---------------------------------|--------------------------|---------------------------|---------|--------|
|                                     | State sources—Con.                |                        | Local sources |             |                     |                                 |                          |                           |         |        |
|                                     | Transportation                    | Other and nonspecified | Total         | Total taxes | Property taxes only | Parent government contributions | From cities and counties | From other school systems | Charges | Other  |
| <b>ALABAMA</b>                      |                                   |                        |               |             |                     |                                 |                          |                           |         |        |
| <b>Independent Schools</b>          |                                   |                        |               |             |                     |                                 |                          |                           |         |        |
| Baldwin County .....                | 4,787                             | 8,423                  | 68,541        | 24,697      | 24,588              | —                               | 27,721                   | —                         | 9,733   | 6,390  |
| Birmingham .....                    | 3,447                             | 15,447                 | 79,424        | 60,245      | 60,240              | —                               | 156                      | 1                         | 7,258   | 11,764 |
| Hoover .....                        | 2,857                             | 8,913                  | 60,610        | 39,335      | 39,332              | —                               | 823                      | 5                         | 9,106   | 11,341 |
| Huntsville .....                    | 2,174                             | 14,039                 | 73,872        | 31,115      | 31,099              | —                               | 26,347                   | —                         | 5,457   | 10,953 |
| Jefferson County .....              | 10,422                            | 21,146                 | 102,478       | 63,648      | 62,991              | —                               | 9,596                    | —                         | 19,989  | 9,245  |
| Madison County .....                | 4,082                             | 5,307                  | 34,591        | 9,757       | 9,712               | —                               | 14,661                   | —                         | 6,551   | 3,622  |
| Mobile County .....                 | 13,786                            | 20,520                 | 117,420       | 72,822      | 57,445              | —                               | 17,596                   | —                         | 15,416  | 11,586 |
| Montgomery County .....             | 7,704                             | 15,045                 | 68,044        | 15,221      | 15,192              | —                               | 28,656                   | 44                        | 7,165   | 16,958 |
| Shelby County .....                 | 5,882                             | 6,584                  | 73,362        | 43,141      | 43,046              | —                               | 7,678                    | 201                       | 17,899  | 4,443  |
| Tuscaloosa County .....             | 4,381                             | 5,451                  | 37,550        | 7,654       | 6,987               | —                               | 17,161                   | —                         | 7,302   | 5,433  |
| <b>ALASKA</b>                       |                                   |                        |               |             |                     |                                 |                          |                           |         |        |
| <b>Dependent Schools</b>            |                                   |                        |               |             |                     |                                 |                          |                           |         |        |
| Anchorage .....                     | 15,201                            | 1,921                  | 125,930       | —           | —                   | 107,302                         | —                        | —                         | 11,183  | 7,445  |
| Fairbanks North Star Borough .....  | 8,121                             | 625                    | 37,615        | —           | —                   | 32,556                          | —                        | —                         | 3,716   | 1,343  |
| Matanuska-Susitna Borough .....     | 9,061                             | 326                    | 35,465        | —           | —                   | 29,631                          | —                        | —                         | 4,710   | 1,124  |
| <b>ARIZONA</b>                      |                                   |                        |               |             |                     |                                 |                          |                           |         |        |
| <b>Independent Schools</b>          |                                   |                        |               |             |                     |                                 |                          |                           |         |        |
| Alhambra Elementary .....           | —                                 | 9,854                  | 24,824        | 17,236      | 17,236              | —                               | 3,891                    | —                         | 688     | 3,009  |
| Amphitheater Unified .....          | —                                 | 2,491                  | 61,026        | 50,120      | 50,120              | —                               | 2,168                    | 1,566                     | 3,462   | 3,710  |
| Cartwright Elementary .....         | —                                 | 4,061                  | 51,751        | 17,839      | 17,839              | —                               | 31,450                   | —                         | 997     | 1,465  |
| Chandler Unified .....              | —                                 | 21,730                 | 78,048        | 62,148      | 62,148              | —                               | 4,661                    | 40                        | 4,990   | 6,209  |
| Deer Valley Unified .....           | —                                 | 42,355                 | 96,981        | 76,418      | 76,418              | —                               | 6,013                    | 162                       | 6,274   | 8,114  |
| Flagstaff Unified .....             | —                                 | 2,825                  | 47,005        | 39,835      | 39,835              | —                               | 2,460                    | 438                       | 1,620   | 2,652  |
| Gilbert Unified .....               | —                                 | 46,579                 | 86,496        | 63,185      | 63,185              | —                               | 7,335                    | 891                       | 7,571   | 7,514  |
| Glendale Elementary .....           | —                                 | 4,284                  | 28,402        | 16,310      | 16,310              | —                               | 3,450                    | —                         | 1,239   | 7,403  |
| Glendale Union High .....           | —                                 | 3,468                  | 51,599        | 42,549      | 42,549              | —                               | 3,025                    | 4                         | 4,123   | 1,898  |
| Kyrene Elementary .....             | —                                 | 1,117                  | 71,731        | 53,359      | 53,359              | —                               | 4,131                    | —                         | 4,686   | 9,555  |
| Marana Unified .....                | —                                 | 2,339                  | 29,174        | 20,903      | 20,903              | —                               | 2,372                    | 395                       | 1,908   | 3,596  |
| Mesa Unified .....                  | —                                 | 22,737                 | 214,030       | 142,295     | 142,295             | —                               | 18,080                   | 116                       | 12,565  | 40,974 |
| Paradise Valley Unified .....       | —                                 | 8,821                  | 142,368       | 114,245     | 114,245             | —                               | 6,307                    | 157                       | 5,585   | 16,074 |
| Peoria Unified .....                | —                                 | 9,962                  | 90,182        | 66,115      | 66,115              | —                               | 9,272                    | 558                       | 6,765   | 7,472  |
| Phoenix Union High .....            | —                                 | 5,222                  | 158,366       | 145,648     | 145,648             | —                               | 2,053                    | 19                        | 3,990   | 6,656  |
| Roosevelt Elementary .....          | —                                 | 1,990                  | 27,185        | 22,627      | 22,627              | —                               | 3,324                    | —                         | 303     | 931    |
| Scottsdale Unified .....            | —                                 | 13,658                 | 149,039       | 131,790     | 131,790             | —                               | 1,622                    | 428                       | 6,747   | 8,452  |
| Sunnyside Unified .....             | —                                 | 2,580                  | 31,434        | 24,286      | 24,286              | —                               | 4,112                    | 60                        | 1,522   | 1,454  |
| Tempe Elementary .....              | —                                 | 3,645                  | 56,830        | 46,878      | 46,878              | —                               | 2,235                    | —                         | 1,590   | 6,127  |
| Tempe Union High .....              | —                                 | 3,726                  | 85,498        | 73,774      | 73,774              | —                               | 260                      | 135                       | 4,846   | 6,483  |
| Tucson Unified .....                | —                                 | 24,538                 | 189,306       | 161,513     | 161,513             | —                               | 10,340                   | 4,298                     | 7,473   | 5,682  |
| Washington Elementary .....         | —                                 | 4,902                  | 75,806        | 48,537      | 48,537              | —                               | 6,150                    | —                         | 3,086   | 18,033 |
| <b>ARKANSAS</b>                     |                                   |                        |               |             |                     |                                 |                          |                           |         |        |
| <b>Independent Schools</b>          |                                   |                        |               |             |                     |                                 |                          |                           |         |        |
| Fort Smith .....                    | —                                 | 27,076                 | 13,964        | 8,956       | 8,956               | —                               | 148                      | 39                        | 2,403   | 2,418  |
| Little Rock .....                   | —                                 | 116,031                | 36,527        | 26,462      | 26,462              | —                               | 148                      | 159                       | 2,189   | 7,569  |
| Pulaski County Special .....        | —                                 | 47,287                 | 25,171        | 13,003      | 13,003              | —                               | 387                      | 550                       | 6,160   | 5,071  |
| Rogers .....                        | —                                 | 21,340                 | 11,669        | 7,089       | 7,089               | —                               | 75                       | 9                         | 3,170   | 1,326  |
| Springdale .....                    | —                                 | 20,935                 | 16,025        | 6,786       | 6,786               | —                               | 23                       | 73                        | 7,426   | 1,717  |
| <b>CALIFORNIA</b>                   |                                   |                        |               |             |                     |                                 |                          |                           |         |        |
| <b>Independent Schools</b>          |                                   |                        |               |             |                     |                                 |                          |                           |         |        |
| ABC Unified .....                   | 1,750                             | 52,823                 | 37,086        | 27,207      | 27,207              | —                               | —                        | 27                        | 4,439   | 5,413  |
| Alameda Unified .....               | 531                               | 16,631                 | 31,358        | 26,477      | 26,477              | —                               | 68                       | 369                       | 1,378   | 3,066  |
| Alhambra .....                      | 1,172                             | 26,661                 | 40,285        | 28,379      | 28,379              | —                               | —                        | 7,131                     | 1,045   | 3,730  |
| Alum Rock Union Elementary .....    | 1,456                             | 34,737                 | 64,092        | 45,986      | 45,986              | —                               | —                        | 4,487                     | 1,000   | 12,619 |
| Alvord Unified .....                | 2,045                             | 25,397                 | 35,310        | 25,527      | 25,527              | —                               | 30                       | 5,840                     | 1,759   | 2,154  |
| Anaheim Elementary .....            | 2,538                             | 34,372                 | 52,990        | 49,895      | 49,895              | —                               | 105                      | —                         | —       | 2,990  |
| Anaheim Union High .....            | 1,177                             | 61,150                 | 78,385        | 64,931      | 64,931              | —                               | —                        | 1,277                     | 5,494   | 6,683  |
| Antelope Valley Union High .....    | —                                 | 20,211                 | 33,290        | 23,463      | 23,463              | —                               | —                        | 483                       | 2,813   | 6,531  |
| Antioch Unified .....               | 470                               | 23,481                 | 63,832        | 37,838      | 37,838              | —                               | 19,064                   | 520                       | 3,153   | 3,257  |
| Apple Valley Unified .....          | 1,378                             | 15,991                 | 24,143        | 13,456      | 13,456              | —                               | —                        | 4,977                     | —       | 5,710  |
| Azusa Unified .....                 | 632                               | 17,040                 | 18,073        | 13,975      | 13,975              | —                               | —                        | 22                        | 1,485   | 2,591  |
| Bakersfield Elementary .....        | 3,054                             | 51,400                 | 45,537        | 22,950      | 22,950              | —                               | 17,290                   | 301                       | 1,037   | 3,959  |
| Baldwin Park Unified .....          | 768                               | 35,254                 | 24,272        | 18,584      | 18,584              | —                               | —                        | —                         | 1,192   | 4,496  |
| Bellflower Unified .....            | 616                               | 24,618                 | 23,076        | 17,003      | 17,003              | —                               | —                        | 596                       | 2,730   | 2,747  |
| Bonita Unified .....                | 857                               | 10,613                 | 19,022        | 14,340      | 14,026              | —                               | —                        | 246                       | 2,476   | 1,960  |
| Burbank Unified .....               | 465                               | 21,058                 | 42,623        | 29,267      | 29,267              | —                               | —                        | 2,153                     | 2,229   | 8,974  |
| Cajon Valley Union Elementary ..... | 1,836                             | 24,871                 | 47,756        | 30,792      | 30,792              | —                               | 496                      | 10,549                    | 2,113   | 3,806  |
| Capistrano Unified .....            | 5,114                             | 96,953                 | 195,945       | 150,579     | 150,579             | —                               | 340                      | 21,405                    | 7,495   | 16,126 |
| Central Unified .....               | 2,108                             | 23,074                 | 18,998        | 12,483      | 12,483              | —                               | 3                        | 518                       | 977     | 5,017  |
| Chaffey Union High .....            | 1,310                             | 26,272                 | 53,437        | 30,589      | 30,589              | —                               | 1,868                    | 7,282                     | 2,729   | 10,969 |

See footnotes at end of table.



**Table 15. Finances of Individual Public Elementary-Secondary School Systems With Enrollments of 10,000 or More: 2001-02—Con.**

[Thousand dollars. For meaning of abbreviations and symbols, see introductory text. Detail may not add to total because of rounding]

| Geographic area                     | Elementary-secondary expenditure—Con. |                       |                        |                        |                |                    |                  | Indebtedness                                 |  |   |
|-------------------------------------|---------------------------------------|-----------------------|------------------------|------------------------|----------------|--------------------|------------------|--|--|---|
|                                     | Current spending—Con.                 |                       |                        |                        |                |                    |                  | Total debt outstanding at end of fiscal year | Long-term debt issued during fiscal year | Long-term debt retired during fiscal year |
|                                     | For selected functions—Con.           |                       |                        |                        | Capital outlay | Inter-governmental | Interest on debt |  |  |   |
|                                     | Support services—Con.                 |                       |                        | Other current spending |                |                    |                  |  |  |   |
|                                     | General administration                | School administration | Other and nonspecified |                        |                |                    |                  |  |  |   |
| <b>ALABAMA</b>                      |                                       |                       |                        |                        |                |                    |                  |  |  |   |
| <b>Independent Schools</b>          |                                       |                       |                        |                        |                |                    |                  |  |  |   |
| Baldwin County .....                | 1,708                                 | 8,957                 | 20,692                 | 10,245                 | 8,093          | 1                  | 1,585            | 57,678                                       | 2,510                                    | 3,659                                     |
| Birmingham .....                    | 7,601                                 | 14,917                | 43,216                 | 23,889                 | 27,681         | 149                | 6,088            | 120,518                                      | 5,900                                    | 7,142                                     |
| Hoover .....                        | 1,188                                 | 4,679                 | 14,087                 | 7,160                  | 8,403          | 119                | 8,256            | 192,648                                      | 51,998                                   | 4,710                                     |
| Huntsville .....                    | 3,334                                 | 10,393                | 26,499                 | 11,426                 | 12,730         | —                  | 832              | 14,995                                       | 54                                       | 2,000                                     |
| Jefferson County .....              | 3,944                                 | 15,891                | 33,447                 | 23,129                 | 41,271         | 9                  | 8,763            | 229,986                                      | —  | 7,580                                     |
| Madison County .....                | 1,332                                 | 6,337                 | 14,491                 | 6,697                  | 9,420          | 47                 | 3,579            | 90,678                                       | 1,704                                    | 3,892                                     |
| Mobile County .....                 | 4,878                                 | 22,367                | 56,376                 | 31,569                 | 59,768         | 143                | 8,508            | 137,332                                      | 12                                       | 8,522                                     |
| Montgomery County .....             | 3,388                                 | 11,246                | 30,445                 | 18,030                 | 14,049         | —                  | 2,428            | 35,631                                       | 8,670                                    | 2,825                                     |
| Shelby County .....                 | 2,121                                 | 9,162                 | 19,582                 | 14,870                 | 17,112         | 22                 | 7,632            | 172,484                                      | 10,748                                   | 8,482                                     |
| Tuscaloosa County .....             | 1,794                                 | 5,435                 | 12,466                 | 9,634                  | 23,780         | 6                  | 2,730            | 56,905                                       | 2,495                                    | 4,253                                     |
| <b>ALASKA</b>                       |                                       |                       |                        |                        |                |                    |                  |  |  |   |
| <b>Dependent Schools</b>            |                                       |                       |                        |                        |                |                    |                  |  |  |   |
| Anchorage .....                     | 3,008                                 | 20,972                | 72,914                 | 12,010                 | 84,126         | —                  | 11,976           | 310,214                                      | 92,223                                   | 21,526                                    |
| Fairbanks North Star Borough .....  | 1,332                                 | 7,617                 | 27,374                 | 4,412                  | 578            | —                  | 4,578            | 102,654                                      | 20,053                                   | 8,966                                     |
| Matanuska-Susitna Borough .....     | 602                                   | 7,558                 | 25,771                 | 3,321                  | 24,791         | —                  | 5,250            | 112,206                                      | 15,842                                   | 8,630                                     |
| <b>ARIZONA</b>                      |                                       |                       |                        |                        |                |                    |                  |  |  |   |
| <b>Independent Schools</b>          |                                       |                       |                        |                        |                |                    |                  |  |  |   |
| Alhambra Elementary .....           | 802                                   | 3,533                 | 11,733                 | 6,697                  | 9,889          | —                  | 4,953            | 35,990                                       | —  | 420                                       |
| Amphitheater Unified .....          | 1,191                                 | 5,019                 | 21,129                 | 5,624                  | 6,811          | —                  | —                | 114,963                                      | —  | 16,832                                    |
| Cartwright Elementary .....         | 688                                   | 5,994                 | 13,817                 | 5,773                  | 9,654          | —                  | 147              | 4,489  | —  | 3,746                                     |
| Chandler Unified .....              | 1,012                                 | 5,723                 | 24,584                 | 7,027                  | 28,153         | —                  | 7,112            | 117,375                                      | —  | 7,690                                     |
| Deer Valley Unified .....           | 2,624                                 | 8,467                 | 27,643                 | 7,308                  | 56,050         | —                  | 30,183           | 198,150                                      | 22,000                                   | 3,385                                     |
| Flagstaff Unified .....             | 515                                   | 4,019                 | 14,564                 | 3,803                  | 2,536          | —                  | 4,289            | 55,565                                       | —  | 10,284                                    |
| Gilbert Unified .....               | 1,266                                 | 7,073                 | 28,785                 | 8,189                  | 41,451         | —                  | 1,631            | 73,115                                       | 35,779                                   | 70,909                                    |
| Glendale Elementary .....           | 586                                   | 3,609                 | 10,976                 | 5,421                  | 5,987          | —                  | 11,379           | 25,155                                       | —  | 1,114                                     |
| Glendale Union High .....           | 813                                   | 5,438                 | 16,965                 | 4,964                  | 10,031         | —                  | 3,638            | 72,310                                       | 25,660                                   | 29,703                                    |
| Kyrene Elementary .....             | 808                                   | 5,214                 | 17,356                 | 8,787                  | 8,177          | —                  | 18,931           | 56,070                                       | —  | 1,200                                     |
| Marana Unified .....                | 780                                   | 3,119                 | 15,406                 | 4,122                  | 17,211         | —                  | —                | 88,965                                       | 14,545                                   | 8,974                                     |
| Mesa Unified .....                  | 1,934                                 | 23,247                | 74,594                 | 24,395                 | 43,660         | —                  | 13,900           | 261,405                                      | —  | 18,100                                    |
| Paradise Valley Unified .....       | 1,144                                 | 10,067                | 36,517                 | 7,854                  | 42,147         | —                  | 9,231            | 330,684                                      | 18,800                                   | 7,520                                     |
| Peoria Unified .....                | 1,500                                 | 10,131                | 29,576                 | 7,788                  | 26,738         | —                  | 17,973           | 178,656                                      | —  | 6,333                                     |
| Phoenix Union High .....            | 1,583                                 | 12,454                | 42,945                 | 6,704                  | 24,313         | —                  | 10,613           | 206,245                                      | 19,415                                   | 31,315                                    |
| Roosevelt Elementary .....          | 821                                   | 5,595                 | 20,892                 | 2,891                  | 4,230          | —                  | 6                | 32,565                                       | —  | —   |
| Scottsdale Unified .....            | 1,716                                 | 8,812                 | 29,478                 | 6,512                  | 52,267         | —                  | 8,047            | 300,250                                      | 37,821                                   | 50,321                                    |
| Sunnyside Unified .....             | 822                                   | 4,711                 | 17,475                 | 5,537                  | 5,646          | —                  | 3,280            | 63,615                                       | —  | 4,620                                     |
| Tempe Elementary .....              | 1,254                                 | 4,790                 | 17,005                 | 4,192                  | 7,494          | —                  | 15,489           | 71,100                                       | 25                                       | —   |
| Tempe Union High .....              | 1,481                                 | 4,101                 | 15,165                 | 3,915                  | 30,935         | —                  | 11,356           | 194,285                                      | —  | 14,212                                    |
| Tucson Unified .....                | 8,704                                 | 22,067                | 78,215                 | 20,056                 | 39,332         | —                  | 24,687           | 326,536                                      | 2,969                                    | 19,919                                    |
| Washington Elementary .....         | 2,717                                 | 6,677                 | 24,566                 | 11,510                 | 5,566          | —                  | 4,287            | 136,430                                      | 54,615                                   | 3,925                                     |
| <b>ARKANSAS</b>                     |                                       |                       |                        |                        |                |                    |                  |  |  |   |
| <b>Independent Schools</b>          |                                       |                       |                        |                        |                |                    |                  |  |  |   |
| Fort Smith .....                    | 626                                   | 4,914                 | 11,292                 | 6,032                  | 8,976          | 35                 | 345              | 15,118                                       | 9,778                                    | 340                                       |
| Little Rock .....                   | 4,317                                 | 11,369                | 37,814                 | 8,585                  | 17,457         | —                  | 8,173            | 188,624                                      | 2,487                                    | 2,503                                     |
| Pulaski County Special .....        | 1,238                                 | 9,012                 | 25,373                 | 7,165                  | 7,087          | 2,581              | 2,192            | 54,243                                       | 10,786                                   | 10,421                                    |
| Rogers .....                        | 766                                   | 3,775                 | 9,307                  | 3,697                  | 5,049          | —                  | 2,758            | 65,768                                       | 34,583                                   | 27,946                                    |
| Springdale .....                    | 3,335                                 | 4,107                 | 7,746                  | 3,443                  | 9,355          | —                  | 1,411            | 39,518                                       | 29,857                                   | 29,807                                    |
| <b>CALIFORNIA</b>                   |                                       |                       |                        |                        |                |                    |                  |  |  |   |
| <b>Independent Schools</b>          |                                       |                       |                        |                        |                |                    |                  |  |  |   |
| ABC Unified .....                   | 1,582                                 | 10,568                | 25,373                 | 14,004                 | 39,905         | 4,542              | 1,838            | 56,745                                       | —  | 80  |
| Alameda Unified .....               | 575                                   | 4,984                 | 10,628                 | 4,346                  | 18,515         | 9,877              | 1,046            | 38,417                                       | —  | 2,090                                     |
| Alhambra .....                      | 2,149                                 | 5,486                 | 24,183                 | 12,807                 | 11,891         | 5,270              | 766              | 20,491                                       | —  | 470                                       |
| Alum Rock Union Elementary .....    | 950                                   | 7,895                 | 16,613                 | 6,726                  | 10,291         | 74                 | 1,416            | 39,602                                       | —  | —   |
| Alvord Unified .....                | 810                                   | 6,990                 | 18,537                 | 3,980                  | 15,520         | 7                  | 2,942            | 62,630                                       | —  | 1,265                                     |
| Anaheim Elementary .....            | 853                                   | 11,335                | 23,210                 | 1,964                  | 13,993         | 4,251              | —                | —  | —  | —   |
| Anaheim Union High .....            | 814                                   | 14,972                | 35,890                 | 18,266                 | 24,343         | 3,650              | 119,000          | 92,000                                       | —  | —   |
| Antelope Valley Union High .....    | 523                                   | 11,019                | 23,016                 | 5,596                  | 6,948          | 613                | 1,250            | 50,000                                       | 50,000                                   | —   |
| Antioch Unified .....               | 478                                   | 9,662                 | 21,995                 | 4,906                  | 25,639         | 271                | 452              | —  | —  | 18,067                                    |
| Apple Valley Unified .....          | 447                                   | 5,890                 | 16,085                 | 3,844                  | 5,421          | 6                  | 375              | 7,291  | —  | 224                                       |
| Azusa Unified .....                 | 999                                   | 5,729                 | 12,816                 | 7,374                  | 7,442          | 1,377              | 246              | 8,685  | 4,400                                    | 660                                       |
| Bakersfield Elementary .....        | 1,747                                 | 13,712                | 31,449                 | 12,118                 | 3,771          | 31                 | 1,475            | 37,404                                       | —  | 2,480                                     |
| Baldwin Park Unified .....          | 1,219                                 | 10,518                | 18,984                 | 15,367                 | 34,888         | 2,425              | 327              | 15,200                                       | 327                                      | 475                                       |
| Bellflower Unified .....            | 1,058                                 | 5,627                 | 15,390                 | 7,791                  | 13,496         | 2,557              | —                | —  | —  | —   |
| Bonita Unified .....                | 665                                   | 4,115                 | 8,975                  | 1,497                  | 3,610          | 837                | 410              | 7,255  | —  | 848                                       |
| Burbank Unified .....               | 465                                   | 7,588                 | 14,834                 | 6,756                  | 45,176         | 4,084              | 1,043            | 48,350                                       | —  | 280                                       |
| Cajon Valley Union Elementary ..... | 547                                   | 7,442                 | 19,190                 | 5,364                  | 7,081          | 47                 | 661              | 28,370                                       | 21,000                                   | 130                                       |
| Capistrano Unified .....            | 1,657                                 | 21,520                | 47,875                 | 11,231                 | 50,578         | 5,907              | 2,035            | 96,590                                       | 49,550                                   | 3,295                                     |
| Central Unified .....               | —                                     | —                     | 27,251                 | 4,311                  | 20,750         | —                  | 2,527            | 67,204                                       | 26,500                                   | 1,570                                     |
| Chaffey Union High .....            | 485                                   | 6,932                 | 22,823                 | 7,732                  | 67,767         | 4,400              | 5,183            | 81,430                                       | —  | —   |

See footnotes at end of table.



**Table 15. Finances of Individual Public Elementary-Secondary School Systems With Enrollments of 10,000 or More: 2001-02—Con.**

[Thousand dollars. For meaning of abbreviations and symbols, see introductory text. Detail may not add to total because of rounding]

| Geographic area                      | Enrollment <sup>1</sup> | Elementary-secondary revenue |                 |                        |                   |                 |                        |               |           |                   |
|--------------------------------------|-------------------------|------------------------------|-----------------|------------------------|-------------------|-----------------|------------------------|---------------|-----------|-------------------|
|                                      |                         | Total                        | Federal sources |                        |                   |                 |                        | State sources |           |                   |
|                                      |                         |                              | Total           | Compensatory (Title I) | Special education | Child nutrition | Other and nonspecified | Total         | Formula   | Special education |
| <b>CALIFORNIA—Con.</b>               |                         |                              |                 |                        |                   |                 |                        |               |           |                   |
| <b>Independent Schools—Con.</b>      |                         |                              |                 |                        |                   |                 |                        |               |           |                   |
| Chico Unified .....                  | 13,862                  | 99,915                       | 6,051           | 2,188                  | 897               | 1,694           | 1,272                  | 56,726        | 35,350    | 2,553             |
| Chino Unified .....                  | 32,481                  | 227,430                      | 8,431           | 2,159                  | 2,355             | 2,433           | 1,484                  | 152,329       | 105,170   | —                 |
| Chula Vista Elementary .....         | 23,865                  | 198,995                      | 13,199          | 3,709                  | 2,487             | 4,287           | 2,716                  | 95,138        | 56,101    | —                 |
| Clovis Unified .....                 | 33,418                  | 272,953                      | 11,963          | 3,235                  | 3,153             | 3,043           | 2,532                  | 166,460       | 110,591   | 14,455            |
| Coachella Valley Unified .....       | 13,173                  | 213,607                      | 15,454          | 4,968                  | 1,134             | 4,473           | 4,879                  | 172,518       | 50,493    | —                 |
| Colton Joint Unified .....           | 23,044                  | 161,565                      | 12,193          | 3,810                  | 2,109             | 4,076           | 2,198                  | 116,814       | 84,392    | 5                 |
| Compton Unified .....                | 31,820                  | 261,756                      | 35,179          | —                      | 1,503             | 11,364          | 22,312                 | 184,448       | 111,538   | 7,602             |
| Conejo Valley Unified .....          | 21,247                  | 161,680                      | 5,188           | 983                    | 2,520             | 984             | 701                    | 66,004        | 39,410    | 143               |
| Corona-Norco Unified .....           | 39,614                  | 297,889                      | 17,081          | 3,553                  | 4,073             | 5,792           | 3,663                  | 199,505       | 127,210   | 18,458            |
| Covina-Valley Unified .....          | 14,734                  | 115,567                      | 6,193           | —                      | 1,704             | 1,985           | 2,504                  | 83,760        | 52,406    | 6,260             |
| Cupertino Union Elementary .....     | 15,575                  | 112,236                      | 2,902           | 846                    | 1,334             | 319             | 403                    | 20,363        | 3,231     | —                 |
| Desert Sands Unified .....           | 24,582                  | 201,335                      | 15,142          | 4,208                  | 2,033             | 3,729           | 5,172                  | 105,586       | 71,980    | —                 |
| Downey Unified .....                 | 21,887                  | 156,944                      | 10,745          | —                      | 2,714             | 3,669           | 4,362                  | 109,213       | 73,996    | 7,488             |
| East Side Union High .....           | 23,665                  | 221,904                      | 14,628          | 3,975                  | 2,408             | 1,376           | 6,869                  | 86,077        | 35,373    | 758               |
| El Monte Elementary .....            | 12,017                  | 95,023                       | 12,226          | —                      | 1,355             | 4,138           | 6,733                  | 63,889        | 38,561    | 4,055             |
| El Rancho Unified .....              | 12,232                  | 103,122                      | 7,196           | —                      | 1,065             | 2,597           | 3,534                  | 73,438        | 44,452    | —                 |
| Elk Grove Unified .....              | 49,970                  | 446,495                      | 21,967          | 4,617                  | 3,469             | 7,176           | 6,705                  | 315,228       | 168,544   | 26,073            |
| Escondido Union Elementary .....     | 19,782                  | 138,166                      | 11,531          | 3,143                  | 2,202             | 4,015           | 2,171                  | 77,411        | 50,219    | 36                |
| Evergreen Elementary .....           | 12,380                  | 90,766                       | 3,642           | —                      | 1,187             | 971             | 481                    | 28,079        | 11,913    | —                 |
| Fairfield-Suisun Unified .....       | 22,517                  | 151,629                      | 8,546           | 2,386                  | 2,250             | 2,340           | 1,570                  | 107,751       | 72,131    | 6,533             |
| Folsom-Cordova Unified .....         | 16,987                  | 129,142                      | 7,470           | 2,085                  | 1,898             | 2,068           | 1,419                  | 69,020        | 47,293    | —                 |
| Fontana Unified .....                | 38,930                  | 290,055                      | 20,974          | 6,015                  | 3,811             | 7,963           | 3,185                  | 224,678       | 148,347   | 16,756            |
| Franklin-McKinley Elementary .....   | 10,013                  | 85,966                       | 11,418          | 3,585                  | 806               | 2,769           | 4,258                  | 33,765        | 13,839    | —                 |
| Fremont Unified .....                | 30,691                  | 239,379                      | 10,402          | —                      | 3,099             | 1,346           | 5,957                  | 131,329       | 67,790    | 13,565            |
| Fresno Unified .....                 | 81,058                  | 676,917                      | 85,749          | 32,159                 | 8,569             | 22,092          | 22,929                 | 470,402       | 299,322   | 37,061            |
| Fullerton Elementary .....           | 13,355                  | 93,769                       | 7,424           | 2,207                  | 1,217             | 2,356           | 1,644                  | 51,799        | 29,430    | 6,235             |
| Fullerton Joint Union High .....     | 15,500                  | 113,104                      | 2,999           | 936                    | 891               | 26              | 1,146                  | 59,425        | 34,520    | 46                |
| Garden Grove Unified .....           | 49,809                  | 365,257                      | 31,619          | 11,835                 | 4,864             | 11,179          | 3,741                  | 221,545       | 135,129   | 28,929            |
| Glendale Unified .....               | 30,314                  | 249,917                      | 23,194          | —                      | 3,639             | 4,988           | 14,567                 | 152,903       | 89,027    | 13,022            |
| Grant Joint Union High .....         | 12,320                  | 139,326                      | 8,627           | 2,743                  | 1,491             | 1,394           | 2,999                  | 101,454       | 50,885    | 567               |
| Grossmont Union High .....           | 23,989                  | 208,675                      | 10,553          | 2,055                  | 2,577             | 880             | 5,041                  | 100,487       | 66,870    | —                 |
| Hacienda La Puente Unified .....     | 25,282                  | 224,242                      | 18,472          | 3,099                  | 2,631             | 3,686           | 9,056                  | 155,833       | 96,252    | 10,261            |
| Hayward Unified .....                | 24,199                  | 190,998                      | 14,931          | 3,823                  | 2,525             | 4,282           | 4,301                  | 107,578       | 66,333    | 36                |
| Hemet Unified .....                  | 18,169                  | 146,861                      | 12,411          | 3,611                  | 1,699             | 3,698           | 3,403                  | 94,442        | 58,451    | —                 |
| Hesperia Unified .....               | 15,683                  | 103,941                      | 7,977           | 2,551                  | 1,560             | —               | 3,866                  | 73,370        | 54,638    | —                 |
| Huntington Beach Union High .....    | 14,434                  | 176,701                      | 8,354           | 1,126                  | 4,881             | 517             | 1,830                  | 104,299       | 24,418    | 24,726            |
| Inglewood Unified .....              | 17,796                  | 134,137                      | 13,950          | —                      | 1,380             | 3,176           | 9,394                  | 90,354        | 59,433    | 5,196             |
| Irvine Unified .....                 | 24,412                  | 192,799                      | 5,726           | 976                    | 2,657             | 499             | 1,594                  | 89,825        | 28,936    | 12,621            |
| Jurupa Unified .....                 | 20,017                  | 141,575                      | 12,489          | 2,488                  | 1,785             | 3,503           | 3,713                  | 97,779        | 69,591    | —                 |
| Kern Union High .....                | 29,788                  | 325,528                      | 17,307          | 3,296                  | 3,230             | 2,931           | 7,850                  | 149,559       | 96,188    | 12,304            |
| La Mesa-Spring Valley .....          | 14,613                  | 106,060                      | 7,365           | 2,004                  | 1,671             | 2,213           | 1,477                  | 58,517        | 37,578    | 628               |
| Lake Elsinore Unified .....          | 17,769                  | 125,795                      | 8,271           | 1,293                  | 1,924             | 2,541           | 2,513                  | 81,399        | 61,310    | —                 |
| Lancaster Elementary .....           | 15,278                  | 105,999                      | 9,133           | —                      | 1,812             | 2,954           | 4,367                  | 75,720        | 48,170    | 5,979             |
| Las Virgenes Unified .....           | 12,058                  | 85,404                       | 2,063           | —                      | 1,128             | 129             | 806                    | 44,371        | 25,190    | 5,545             |
| Livermore Valley Joint Unified ..... | 13,899                  | 114,529                      | 3,086           | 691                    | 1,423             | 399             | 573                    | 52,385        | 26,639    | 6,098             |
| Lodi Unified .....                   | 27,855                  | 203,348                      | 16,111          | 6,042                  | 3,334             | 4,064           | 2,671                  | 133,644       | 81,276    | 12,993            |
| Lompoc Unified .....                 | 11,597                  | 81,329                       | 9,149           | 2,675                  | 642               | 1,284           | 4,548                  | 51,634        | 33,284    | 2,841             |
| Long Beach Unified .....             | 96,488                  | 769,066                      | 97,197          | —                      | 8,252             | 23,470          | 65,475                 | 519,393       | 309,533   | 43,190            |
| Los Angeles Unified .....            | 735,058                 | 6,400,331                    | 691,623         | —                      | 83,096            | 178,437         | 430,090                | 4,332,563     | 2,352,419 | 384,590           |
| Lucia Mar Unified .....              | 10,951                  | 85,094                       | 6,195           | 2,256                  | 1,039             | 1,507           | 1,393                  | 33,031        | 14,267    | 2,522             |
| Lynwood Unified .....                | 18,786                  | 135,028                      | 13,067          | —                      | 826               | 3,275           | 8,966                  | 102,120       | 67,750    | 5,482             |
| Madera Unified .....                 | 16,397                  | 120,834                      | 12,012          | 4,819                  | 814               | 4,478           | 1,901                  | 85,105        | 56,065    | 3,996             |
| Manteca Unified .....                | 21,309                  | 168,469                      | 7,256           | 2,090                  | 1,784             | 1,983           | 1,399                  | 114,851       | 67,236    | —                 |
| Merced Elementary .....              | 11,563                  | 85,765                       | 10,636          | 5,182                  | 1,048             | 2,928           | 1,478                  | 63,067        | 40,094    | 3,413             |
| Modesto .....                        | 34,149                  | 265,061                      | 22,125          | 7,674                  | 3,659             | 6,474           | 4,318                  | 168,856       | 106,402   | 14,764            |
| Montebello Unified .....             | 35,379                  | 276,105                      | 28,852          | —                      | 3,185             | 8,056           | 17,611                 | 190,962       | 129,411   | 10,368            |
| Monterey Peninsula Unified .....     | 12,482                  | 98,432                       | 8,398           | 1,765                  | 1,280             | 1,856           | 3,497                  | 51,392        | 28,037    | 291               |
| Moreno Valley Unified .....          | 33,295                  | 253,358                      | 21,969          | 4,751                  | 3,346             | 6,231           | 7,641                  | 194,952       | 114,855   | 15,272            |
| Mount Diablo Unified .....           | 36,824                  | 267,237                      | 13,463          | 2,738                  | 4,667             | 3,153           | 2,905                  | 144,450       | 76,810    | 19,900            |
| Mountain View Elementary .....       | 10,458                  | 79,477                       | 12,154          | —                      | 902               | 4,072           | 7,180                  | 55,676        | 35,177    | 3,910             |
| Murrieta Valley Unified .....        | 13,631                  | 107,318                      | 2,767           | 418                    | 1,094             | 578             | 677                    | 57,182        | 44,144    | —                 |
| Napa Valley Unified .....            | 16,632                  | 135,498                      | 7,890           | 1,799                  | 1,545             | 1,829           | 2,717                  | 46,771        | 12,650    | 8,397             |
| New Haven Unified .....              | 13,690                  | 108,363                      | 5,153           | 1,400                  | 1,194             | 934             | 1,625                  | 56,126        | 36,158    | —                 |
| Newport-Mesa Unified .....           | 21,919                  | 175,605                      | 11,383          | 2,169                  | 2,578             | 3,474           | 3,162                  | 45,941        | 6,714     | 10,343            |
| Norwalk-La Mirada Unified .....      | 23,724                  | 188,966                      | 17,539          | —                      | 2,396             | 3,473           | 11,670                 | 134,371       | 84,842    | 11,944            |
| Oak Grove Elementary .....           | 11,517                  | 91,166                       | 5,703           | 1,448                  | 1,138             | 1,430           | 1,687                  | 33,218        | 13,431    | —                 |
| Oakland Unified .....                | 53,545                  | 505,713                      | 57,775          | 18,623                 | 6,387             | —               | 32,765                 | 304,484       | 145,476   | 25,166            |
| Ocean View Elementary .....          | 10,015                  | 72,646                       | 4,502           | 1,073                  | 983               | 1,072           | 1,374                  | 31,949        | 18,414    | —                 |
| Oceanside Unified .....              | 22,365                  | 175,592                      | 18,129          | 3,747                  | 2,157             | 3,748           | 8,477                  | 97,418        | 60,775    | —                 |
| Ontario-Montclair Elementary .....   | 26,983                  | 205,788                      | 22,760          | 8,055                  | 2,219             | 7,815           | 4,671                  | 146,664       | 99,054    | —                 |
| Orange Unified .....                 | 31,689                  | 230,374                      | 11,332          | 2,917                  | 3,447             | 3,506           | 1,462                  | 107,803       | 50,524    | 16,439            |
| Oxnard Elementary .....              | 16,507                  | 129,424                      | 12,649          | 4,526                  | 1,672             | 4,264           | 2,187                  | 76,518        | 48,848    | 141               |
| Oxnard Union High .....              | 15,149                  | 113,977                      | 6,611           | 1,674                  | 1,302             | 2,394           | 1,241                  | 59,604        | 45,213    | 116               |
| Pajaro Valley Joint Unified .....    | 19,863                  | 174,898                      | 24,003          | 8,856                  | 2,468             | 3,805           | 8,874                  | 95,966        | 44,412    | 10,792            |
| Palm Springs Unified .....           | 21,532                  | 171,094                      | 14,236          | 4,579                  | 2,275             | 3,231           | 4,151                  | 97,880        | 68,280    | —                 |

See footnotes at end of table.

**Table 15. Finances of Individual Public Elementary-Secondary School Systems With Enrollments of 10,000 or More: 2001-02—Con.**

[Thousand dollars. For meaning of abbreviations and symbols, see introductory text. Detail may not add to total because of rounding]

| Geographic area                     | Elementary-secondary revenue—Con. |                        |               |             |                     |                                 |                          |                           |         |         |
|-------------------------------------|-----------------------------------|------------------------|---------------|-------------|---------------------|---------------------------------|--------------------------|---------------------------|---------|---------|
|                                     | State sources—Con.                |                        | Local sources |             |                     |                                 |                          |                           |         |         |
|                                     | Transpor-tation                   | Other and nonspecified | Total         | Total taxes | Property taxes only | Parent government contributions | From cities and counties | From other school systems | Charges | Other   |
| <b>CALIFORNIA—Con.</b>              |                                   |                        |               |             |                     |                                 |                          |                           |         |         |
| <b>Independent Schools—Con.</b>     |                                   |                        |               |             |                     |                                 |                          |                           |         |         |
| Chico Unified .....                 | 616                               | 18,207                 | 37,138        | 28,743      | 28,743              | —                               | 955                      | 3                         | 101     | 7,336   |
| Chino Unified .....                 | 2,113                             | 45,046                 | 66,670        | 37,455      | 37,455              | —                               | 295                      | 9,901                     | 4,532   | 14,487  |
| Chula Vista Elementary .....        | 1,784                             | 37,253                 | 90,658        | 50,306      | 50,306              | —                               | 211                      | 11,730                    | 2,249   | 26,162  |
| Clovis Unified .....                | 2,977                             | 38,437                 | 94,530        | 56,537      | 56,537              | —                               | 14                       | 5,075                     | 9,258   | 23,646  |
| Coachella Valley Unified.....       | 3,204                             | 118,821                | 25,635        | 11,296      | 11,296              | —                               | 341                      | 4,018                     | 1,566   | 8,414   |
| Colton Joint Unified .....          | 1,668                             | 30,749                 | 32,558        | 14,504      | 14,504              | —                               | —                        | 9,121                     | 2,092   | 6,841   |
| Compton Unified .....               | 2,245                             | 63,063                 | 42,129        | 33,084      | 33,084              | —                               | —                        | —                         | 399     | 8,646   |
| Conejo Valley Unified .....         | 962                               | 25,489                 | 90,488        | 62,257      | 62,257              | —                               | —                        | 8,715                     | 4,678   | 14,838  |
| Corona-Norco Unified .....          | 3,874                             | 49,963                 | 81,303        | 51,101      | 51,101              | —                               | 14,763                   | 9                         | 4,448   | 10,982  |
| Covina-Valley Unified .....         | 1,278                             | 23,816                 | 25,614        | 18,518      | 18,518              | —                               | 12                       | 3,527                     | 2,183   | 1,374   |
| Cupertino Union Elementary .....    | 1,343                             | 15,789                 | 88,971        | 70,636      | 70,636              | —                               | —                        | 4,418                     | 2,160   | 11,757  |
| Desert Sands Unified .....          | 2,373                             | 31,233                 | 80,607        | 51,755      | 51,755              | —                               | 4,853                    | 8,060                     | 3,029   | 12,910  |
| Downey Unified .....                | 1,041                             | 26,688                 | 36,986        | 28,666      | 28,666              | —                               | —                        | 1,917                     | 3,219   | 3,184   |
| East Side Union High .....          | 1,585                             | 48,361                 | 121,199       | 100,182     | 100,182             | —                               | —                        | 6,523                     | 3,264   | 11,230  |
| El Monte Elementary .....           | 959                               | 20,314                 | 18,908        | 14,759      | 14,759              | —                               | —                        | 963                       | 505     | 2,681   |
| El Rancho Unified .....             | 809                               | 28,177                 | 22,488        | 14,096      | 14,096              | —                               | —                        | 5,381                     | 699     | 2,312   |
| Elk Grove Unified .....             | 3,091                             | 117,520                | 109,300       | 62,622      | 62,622              | —                               | 1,129                    | 983                       | 5,605   | 38,961  |
| Escondido Union Elementary .....    | 302                               | 26,854                 | 49,224        | 34,639      | 34,639              | —                               | 1                        | 8,777                     | 1,711   | 4,096   |
| Evergreen Elementary .....          | 906                               | 15,260                 | 59,045        | 46,876      | 46,876              | —                               | —                        | 3,042                     | 1,675   | 7,452   |
| Fairfield-Suisun Unified.....       | 1,358                             | 27,729                 | 35,332        | 26,799      | 26,799              | —                               | 178                      | 435                       | 3,250   | 4,670   |
| Folsom-Cordova Unified.....         | 1,928                             | 19,799                 | 52,652        | 29,052      | 29,052              | —                               | 37                       | 6,484                     | 3,255   | 13,824  |
| Fontana Unified .....               | 2,172                             | 57,403                 | 44,403        | 27,271      | 27,271              | —                               | 489                      | 1,346                     | 186     | 15,111  |
| Franklin-McKinley Elementary .....  | 649                               | 19,277                 | 40,783        | 33,186      | 33,186              | —                               | —                        | 2,772                     | 945     | 3,880   |
| Fremont Unified .....               | 3,234                             | 46,740                 | 97,648        | 83,301      | 83,301              | —                               | 105                      | 1,983                     | 4,463   | 7,796   |
| Fresno Unified .....                | 4,776                             | 129,243                | 120,766       | 89,208      | 89,208              | —                               | 4,441                    | 3,731                     | 4,512   | 18,874  |
| Fullerton Elementary .....          | 1,008                             | 15,126                 | 34,546        | 27,701      | 27,701              | —                               | —                        | 814                       | 1,316   | 4,715   |
| Fullerton Joint Union High .....    | 1,114                             | 23,745                 | 50,680        | 37,933      | 37,933              | —                               | 40                       | 7,795                     | 2,652   | 2,260   |
| Garden Grove Unified .....          | 4,862                             | 52,625                 | 112,093       | 92,429      | 92,429              | —                               | 285                      | 4,900                     | 6,901   | 7,578   |
| Glendale Unified .....              | 735                               | 50,119                 | 73,820        | 55,496      | 55,496              | —                               | —                        | 2,904                     | 6,864   | 8,556   |
| Grant Joint Union High .....        | 931                               | 49,071                 | 29,245        | 16,392      | 16,392              | —                               | 19                       | 4,829                     | 1,119   | 6,886   |
| Grossmont Union High .....          | 1,967                             | 31,650                 | 97,635        | 61,680      | 61,680              | —                               | 129                      | 16,893                    | 5,549   | 13,384  |
| Hacienda La Puente Unified .....    | 1,670                             | 47,650                 | 49,937        | 31,010      | 31,010              | —                               | —                        | 330                       | 6,085   | 12,512  |
| Hayward Unified .....               | 1,536                             | 39,673                 | 68,489        | 48,180      | 47,016              | —                               | 35                       | 11,989                    | 2,371   | 5,914   |
| Hemet Unified .....                 | 1,749                             | 34,242                 | 40,008        | 21,423      | 21,423              | —                               | 1,091                    | 5,655                     | 180     | 11,659  |
| Hesperia Unified .....              | 2,008                             | 16,724                 | 22,594        | 13,036      | 13,036              | —                               | —                        | 4,582                     | 1,315   | 3,661   |
| Huntington Beach Union High .....   | 582                               | 54,573                 | 64,048        | 53,180      | 53,180              | —                               | 89                       | 1,816                     | 2,454   | 6,509   |
| Inglewood Unified .....             | 258                               | 25,467                 | 29,833        | 24,920      | 24,920              | —                               | 34                       | 152                       | 665     | 4,062   |
| Irvine Unified .....                | 1,549                             | 46,719                 | 97,248        | 80,198      | 80,198              | —                               | —                        | 389                       | 5,287   | 11,374  |
| Jurupa Unified .....                | 2,330                             | 25,858                 | 32,307        | 19,206      | 19,206              | —                               | 1,498                    | 6,584                     | 2,294   | 2,725   |
| Kern Union High.....                | 2,153                             | 38,914                 | 158,662       | 74,429      | 74,429              | —                               | 9                        | 296                       | 2,777   | 81,151  |
| La Mesa-Spring Valley .....         | 1,648                             | 18,663                 | 40,178        | 24,285      | 24,285              | —                               | 21                       | 7,605                     | 5,564   | 2,703   |
| Lake Elsinore Unified .....         | 2,106                             | 17,983                 | 36,125        | 21,003      | 21,003              | —                               | 106                      | 5,720                     | 2,358   | 6,938   |
| Lancaster Elementary .....          | 1,090                             | 20,481                 | 21,146        | 15,206      | 15,206              | —                               | —                        | 925                       | 955     | 4,060   |
| Las Virgenes Unified .....          | 928                               | 12,708                 | 38,970        | 31,252      | 31,252              | —                               | —                        | 60                        | 2,430   | 5,228   |
| Livermore Valley Joint Unified..... | 451                               | 19,197                 | 59,058        | 42,500      | 42,500              | —                               | 681                      | 474                       | 2,279   | 13,124  |
| Lodi Unified .....                  | 4,403                             | 34,972                 | 53,593        | 37,729      | 37,729              | —                               | 5                        | 1,363                     | 2,369   | 12,127  |
| Lompoc Unified .....                | 751                               | 14,758                 | 20,546        | 17,520      | 17,520              | —                               | —                        | 731                       | 632     | 1,663   |
| Long Beach Unified .....            | 9,299                             | 157,371                | 152,476       | 123,107     | 123,107             | —                               | 3,617                    | —                         | 6,991   | 18,761  |
| Los Angeles Unified .....           | 82,067                            | 1,513,487              | 1,376,145     | 1,151,307   | 1,151,307           | —                               | 2,259                    | —                         | 37,332  | 185,247 |
| Lucia Mar Unified.....              | 1,546                             | 14,696                 | 45,868        | 35,567      | 35,567              | —                               | 28                       | 865                       | 1,391   | 8,017   |
| Lynwood Unified .....               | 1,147                             | 27,741                 | 19,841        | 17,222      | 17,222              | —                               | —                        | —                         | 620     | 1,999   |
| Madera Unified .....                | 3,372                             | 21,672                 | 23,717        | 17,746      | 17,746              | —                               | —                        | 797                       | 1,435   | 3,739   |
| Manteca Unified .....               | 1,914                             | 45,701                 | 46,362        | 23,289      | 23,289              | —                               | 1,145                    | 6,788                     | 3,130   | 12,010  |
| Merced Elementary .....             | 1,310                             | 18,250                 | 12,062        | 8,415       | 8,415               | —                               | 11                       | 312                       | 802     | 2,522   |
| Modesto .....                       | 1,152                             | 46,538                 | 74,080        | 55,210      | 55,210              | —                               | 454                      | 8,652                     | 3,691   | 6,073   |
| Montebello Unified .....            | 1,482                             | 49,701                 | 56,291        | 44,048      | 44,048              | —                               | 104                      | 6,858                     | 1,779   | 3,502   |
| Monterey Peninsula Unified .....    | 1,525                             | 21,539                 | 38,642        | 29,059      | 29,059              | —                               | —                        | 3,228                     | 1,243   | 5,112   |
| Moreno Valley Unified .....         | 2,689                             | 62,136                 | 36,437        | 29,630      | 29,630              | —                               | 2                        | 150                       | 2,983   | 3,672   |
| Mount Diablo Unified .....          | 2,603                             | 45,137                 | 109,324       | 90,101      | 90,101              | —                               | 949                      | 1,711                     | 6,273   | 10,290  |
| Mountain View Elementary .....      | 484                               | 16,105                 | 11,647        | 10,125      | 10,125              | —                               | 1                        | 121                       | 378     | 1,022   |
| Murrieta Valley Unified .....       | 87                                | 12,951                 | 47,369        | 24,335      | 24,335              | —                               | 75                       | 4,830                     | 2,484   | 15,645  |
| Napa Valley Unified .....           | 1,556                             | 24,168                 | 80,837        | 63,453      | 63,453              | —                               | —                        | 863                       | 283     | 16,238  |
| New Haven Unified .....             | 1,588                             | 18,380                 | 47,084        | 32,026      | 32,026              | —                               | 1,371                    | 6,482                     | 2,143   | 5,062   |
| Newport-Mesa Unified .....          | 1,183                             | 27,701                 | 118,281       | 100,039     | 100,039             | —                               | 230                      | 912                       | 3,082   | 14,018  |
| Norwalk-La Mirada Unified.....      | 1,924                             | 35,661                 | 37,056        | 26,675      | 26,675              | —                               | —                        | 2,243                     | 3,596   | 4,542   |
| Oak Grove Elementary .....          | 1,760                             | 18,027                 | 52,245        | 43,099      | 41,403              | —                               | 131                      | 3,130                     | 1,669   | 4,216   |
| Oakland Unified .....               | 6,852                             | 126,990                | 143,454       | 117,290     | 117,290             | —                               | 725                      | —                         | 368     | 25,071  |
| Ocean View Elementary .....         | 1,242                             | 12,293                 | 36,195        | 23,986      | 23,986              | —                               | 47                       | 5,412                     | 2,797   | 3,953   |
| Oceanside Unified .....             | 4,299                             | 32,344                 | 60,045        | 39,491      | 39,491              | —                               | 72                       | 9,766                     | 2,101   | 8,615   |
| Ontario-Montclair Elementary .....  | 1,879                             | 45,731                 | 36,364        | 19,950      | 19,950              | —                               | 127                      | 12,171                    | 1,060   | 3,056   |
| Orange Unified .....                | 2,496                             | 38,344                 | 111,239       | 91,455      | 91,455              | —                               | 397                      | 3,016                     | 3,318   | 13,053  |
| Oxnard Elementary .....             | 1,634                             | 25,895                 | 40,257        | 27,763      | 27,763              | —                               | —                        | 6,283                     | 747     | 5,464   |
| Oxnard Union High .....             | 838                               | 13,437                 | 47,762        | 35,588      | 35,588              | —                               | 87                       | 6,607                     | 2,236   | 3,244   |
| Pajaro Valley Joint Unified.....    | 2,671                             | 38,091                 | 54,929        | 44,611      | 44,611              | —                               | —                        | 167                       | 1,757   | 8,394   |
| Palm Springs Unified.....           | 2,327                             | 27,273                 | 58,978        | 34,445      | 34,445              | —                               | 2,932                    | 7,472                     | 2,797   | 11,332  |

See footnotes at end of table.

**Table 15. Finances of Individual Public Elementary-Secondary School Systems With Enrollments of 10,000 or More: 2001-02—Con.**

[Thousand dollars. For meaning of abbreviations and symbols, see introductory text. Detail may not add to total because of rounding]

| Geographic area                      | Elementary-secondary expenditure |           |                      |                   |                        |                    |                   |                  |               |               |
|--------------------------------------|----------------------------------|-----------|----------------------|-------------------|------------------------|--------------------|-------------------|------------------|---------------|---------------|
|                                      | Current spending                 |           |                      |                   |                        |                    |                   |                  |               |               |
|                                      | Total                            | Total     | For selected objects |                   | For selected functions |                    |                   |                  |               |               |
|                                      |                                  |           | Salaries and wages   | Employee benefits | Instruction            |                    |                   | Support services |               |               |
|                                      |                                  |           |                      |                   | Total <sup>2</sup>     | Salaries and wages | Employee benefits | Total            | Pupil support | Staff support |
| <b>CALIFORNIA—Con.</b>               |                                  |           |                      |                   |                        |                    |                   |                  |               |               |
| <b>Independent Schools—Con.</b>      |                                  |           |                      |                   |                        |                    |                   |                  |               |               |
| Chico Unified .....                  | 98,071                           | 88,922    | 59,005               | 17,244            | 59,705                 | 42,408             | 11,799            | 26,034           | 4,110         | 2,207         |
| Chino Unified .....                  | 237,307                          | 205,834   | 140,248              | 34,197            | 137,547                | 100,196            | 24,160            | 58,556           | 7,389         | 6,303         |
| Chula Vista Elementary .....         | 209,369                          | 165,805   | 114,978              | 23,842            | 109,081                | 80,565             | 16,790            | 47,256           | 6,637         | 6,777         |
| Clovis Unified .....                 | 281,276                          | 239,269   | 148,217              | 47,944            | 137,301                | 97,596             | 29,022            | 89,020           | 11,635        | 13,921        |
| Coachella Valley Unified .....       | 123,525                          | 93,612    | 60,712               | 16,477            | 57,166                 | 39,482             | 10,110            | 30,713           | 2,914         | 1,257         |
| Colton Joint Unified .....           | 180,378                          | 150,504   | 99,251               | 24,556            | 91,044                 | 65,289             | 16,073            | 51,335           | 7,504         | 6,070         |
| Compton Unified .....                | 237,321                          | 216,875   | 132,991              | 32,930            | 86,035                 | 66,035             | 20,703            | 70,464           | 3,843         | 13,401        |
| Conejo Valley Unified .....          | 177,045                          | 150,420   | 99,099               | 25,862            | 94,704                 | 68,608             | 16,423            | 45,850           | 5,451         | 5,115         |
| Corona-Norco Unified .....           | 314,324                          | 260,170   | 178,043              | 38,203            | 166,752                | 127,256            | 26,212            | 80,994           | 12,091        | 11,226        |
| Covina-Valley Unified .....          | 112,565                          | 99,684    | 70,731               | 15,695            | 58,296                 | 43,690             | 10,010            | 31,682           | 4,023         | 4,110         |
| Cupertino Union Elementary .....     | 112,471                          | 101,334   | 67,301               | 17,059            | 67,443                 | 46,345             | 12,003            | 31,158           | 2,034         | 4,621         |
| Desert Sands Unified .....           | 198,692                          | 169,022   | 110,551              | 30,814            | 107,014                | 75,806             | 19,969            | 54,715           | 8,503         | 9,158         |
| Downey Unified .....                 | 145,183                          | 134,168   | 92,488               | 22,124            | 85,802                 | 63,764             | 15,418            | 36,102           | 3,681         | 3,635         |
| East Side Union High .....           | 273,049                          | 200,359   | 136,194              | 32,481            | 105,332                | 77,988             | 17,928            | 81,103           | 13,769        | 16,930        |
| El Monte Elementary .....            | 104,452                          | 85,498    | 55,210               | 12,041            | 57,552                 | 40,880             | 9,107             | 23,100           | 2,125         | 3,269         |
| El Rancho Unified .....              | 106,844                          | 87,153    | 58,083               | 14,838            | 54,252                 | 38,825             | 10,020            | 27,350           | 2,951         | 4,661         |
| Elk Grove Unified .....              | 448,715                          | 356,923   | 239,976              | 56,805            | 224,204                | 162,409            | 37,084            | 114,011          | 12,179        | 16,968        |
| Escondido Union Elementary .....     | 145,078                          | 127,743   | 86,332               | 21,113            | 82,927                 | 61,400             | 15,055            | 39,366           | 3,402         | 8,533         |
| Evergreen Elementary .....           | 98,255                           | 79,391    | 52,967               | 14,664            | 53,312                 | 38,001             | 10,424            | 23,522           | 1,536         | 4,827         |
| Fairfield-Suisun Unified .....       | 155,498                          | 144,256   | 97,679               | 22,036            | 90,094                 | 66,549             | 14,981            | 47,197           | 4,392         | 7,287         |
| Folsom-Cordova Unified .....         | 124,393                          | 113,887   | 76,736               | 16,133            | 70,416                 | 49,532             | 10,555            | 37,456           | 5,014         | 4,784         |
| Fontana Unified .....                | 312,341                          | 262,504   | 180,628              | 44,642            | 161,038                | 117,270            | 28,918            | 89,733           | 13,032        | 15,678        |
| Franklin-McKinley Elementary .....   | 86,170                           | 79,670    | 52,112               | 11,988            | 50,178                 | 36,083             | 7,921             | 25,533           | 1,814         | 4,603         |
| Fremont Unified .....                | 250,039                          | 208,122   | 154,364              | 21,975            | 138,045                | 109,734            | 14,609            | 60,100           | 5,402         | 8,175         |
| Fresno Unified .....                 | 705,049                          | 618,333   | 398,457              | 120,125           | 362,599                | 257,633            | 75,689            | 216,362          | 29,589        | 45,229        |
| Fullerton Elementary .....           | 96,771                           | 86,530    | 60,195               | 14,463            | 55,481                 | 40,963             | 9,664             | 27,337           | 2,221         | 5,492         |
| Fullerton Joint Union High .....     | 109,818                          | 99,635    | 64,649               | 16,850            | 61,044                 | 42,361             | 10,512            | 35,996           | 5,014         | 3,780         |
| Garden Grove Unified .....           | 357,879                          | 338,923   | 232,974              | 63,216            | 218,393                | 158,110            | 42,323            | 100,414          | 15,582        | 13,382        |
| Glendale Unified .....               | 254,003                          | 206,140   | 137,019              | 37,133            | 139,520                | 99,013             | 26,405            | 58,840           | 5,853         | 12,127        |
| Grant Joint Union High .....         | 130,860                          | 103,326   | 66,008               | 16,423            | 50,501                 | 34,944             | 8,978             | 42,850           | 5,185         | 5,087         |
| Grossmont Union High .....           | 207,997                          | 191,956   | 126,588              | 26,696            | 113,049                | 78,952             | 15,925            | 62,660           | 8,004         | 10,865        |
| Hacienda La Puente Unified .....     | 222,123                          | 199,459   | 129,225              | 32,821            | 110,040                | 74,900             | 19,216            | 60,264           | 6,226         | 10,005        |
| Hayward Unified .....                | 195,891                          | 184,646   | 137,198              | 18,350            | 114,066                | 89,604             | 12,437            | 57,370           | 5,827         | 9,573         |
| Hemet Unified .....                  | 138,019                          | 122,141   | 79,009               | 22,139            | 76,550                 | 54,270             | 14,319            | 39,931           | 6,420         | 6,202         |
| Hesperia Unified .....               | 104,591                          | 101,997   | 63,261               | 17,731            | 66,425                 | 45,138             | 12,672            | 31,409           | 2,972         | 1,894         |
| Huntington Beach Union High .....    | 172,794                          | 117,159   | 77,903               | 20,326            | 64,495                 | 46,892             | 11,876            | 43,623           | 5,385         | 6,379         |
| Inglewood Unified .....              | 142,657                          | 122,701   | 72,583               | 22,336            | 75,145                 | 48,976             | 15,679            | 39,341           | 4,358         | 4,395         |
| Irvine Unified .....                 | 184,185                          | 161,455   | 109,149              | 28,377            | 103,269                | 76,078             | 19,028            | 51,847           | 5,255         | 6,263         |
| Jurupa Unified .....                 | 143,763                          | 136,368   | 91,880               | 21,257            | 86,598                 | 65,487             | 14,545            | 43,022           | 5,629         | 8,938         |
| Kern Union High .....                | 288,129                          | 224,148   | 144,717              | 38,009            | 114,508                | 83,274             | 20,695            | 92,006           | 12,891        | 7,389         |
| La Mesa-Spring Valley .....          | 110,219                          | 99,581    | 69,793               | 16,007            | 58,763                 | 44,640             | 10,238            | 32,251           | 4,562         | 7,070         |
| Lake Elsinore Unified .....          | 154,456                          | 115,168   | 74,851               | 19,401            | 70,654                 | 52,654             | 12,852            | 39,169           | 4,192         | 3,626         |
| Lancaster Elementary .....           | 111,894                          | 96,068    | 61,624               | 19,026            | 65,347                 | 45,544             | 13,587            | 26,588           | 1,947         | 3,496         |
| Las Virgenes Unified .....           | 97,836                           | 77,094    | 50,276               | 14,317            | 52,050                 | 36,710             | 10,570            | 22,721           | 2,413         | 1,669         |
| Livermore Valley Joint Unified ..... | 125,437                          | 93,535    | 63,516               | 15,631            | 60,641                 | 45,312             | 10,422            | 29,810           | 3,443         | 3,722         |
| Lodi Unified .....                   | 206,060                          | 200,916   | 130,868              | 30,308            | 126,927                | 89,950             | 21,117            | 67,460           | 7,220         | 9,325         |
| Lompoc Unified .....                 | 81,145                           | 76,987    | 55,826               | 11,005            | 48,206                 | 37,048             | 7,470             | 26,291           | 3,391         | 2,703         |
| Long Beach Unified .....             | 794,889                          | 692,535   | 449,152              | 104,164           | 442,131                | 310,889            | 72,981            | 206,120          | 31,846        | 22,719        |
| Los Angeles Unified .....            | 6,686,318                        | 5,712,976 | 3,756,443            | 1,087,939         | 3,557,890              | 2,507,719          | 717,875           | 1,723,760        | 275,918       | 400,943       |
| Lucia Mar Unified .....              | 104,115                          | 71,432    | 45,843               | 11,552            | 46,102                 | 32,911             | 8,013             | 21,698           | 3,297         | 2,161         |
| Lynwood Unified .....                | 139,531                          | 118,035   | 74,039               | 19,100            | 74,432                 | 49,320             | 13,191            | 36,913           | 1,832         | 1,565         |
| Madera Unified .....                 | 117,597                          | 111,850   | 70,504               | 21,751            | 66,702                 | 46,276             | 14,122            | 37,137           | 4,191         | 2,952         |
| Manteca Unified .....                | 151,323                          | 131,560   | 83,560               | 25,137            | 82,788                 | 57,111             | 17,114            | 43,215           | 7,189         | 4,625         |
| Merced Elementary .....              | 85,597                           | 83,147    | 54,664               | 16,084            | 55,077                 | 38,670             | 10,941            | 23,903           | 2,520         | 4,260         |
| Modesto .....                        | 264,597                          | 240,207   | 168,548              | 31,735            | 146,861                | 114,164            | 20,221            | 77,739           | 10,141        | 12,882        |
| Montebello Unified .....             | 271,145                          | 251,886   | 171,820              | 43,139            | 151,530                | 107,521            | 26,466            | 77,011           | 9,365         | 17,634        |
| Monterey Peninsula Unified .....     | 99,781                           | 91,817    | 59,699               | 18,026            | 54,608                 | 39,524             | 11,211            | 30,555           | 4,152         | 4,298         |
| Moreno Valley Unified .....          | 253,908                          | 229,309   | 156,613              | 36,260            | 149,251                | 108,797            | 23,438            | 68,283           | 10,771        | 8,149         |
| Mount Diablo Unified .....           | 268,551                          | 252,621   | 172,195              | 36,196            | 164,187                | 118,358            | 23,017            | 73,629           | 5,516         | 11,159        |
| Mountain View Elementary .....       | 77,092                           | 72,769    | 49,910               | 12,012            | 50,124                 | 36,920             | 9,027             | 16,907           | 1,458         | 2,142         |
| Murrieta Valley Unified .....        | 106,915                          | 80,254    | 53,869               | 13,786            | 50,525                 | 36,997             | 8,909             | 25,775           | 2,877         | 1,538         |
| Napa Valley Unified .....            | 147,644                          | 119,482   | 77,589               | 16,705            | 76,009                 | 51,163             | 11,172            | 36,037           | 4,003         | 5,163         |
| New Haven Unified .....              | 118,293                          | 100,326   | 72,910               | 10,705            | 63,664                 | 50,267             | 6,971             | 30,950           | 2,398         | 5,515         |
| Newport-Mesa Unified .....           | 173,105                          | 158,874   | 105,294              | 29,491            | 97,972                 | 69,773             | 17,611            | 52,515           | 5,512         | 7,999         |
| Norwalk-La Mirada Unified .....      | 180,857                          | 171,226   | 113,795              | 29,819            | 104,801                | 72,628             | 19,014            | 55,579           | 4,615         | 7,773         |
| Oak Grove Elementary .....           | 98,417                           | 81,409    | 56,323               | 13,058            | 52,284                 | 39,610             | 9,247             | 26,177           | 2,673         | 4,301         |
| Oakland Unified .....                | 590,031                          | 511,532   | 310,837              | 88,008            | 276,068                | 178,781            | 48,154            | 186,923          | 33,703        | 34,734        |
| Ocean View Elementary .....          | 72,192                           | 68,925    | 49,010               | 10,199            | 46,578                 | 35,037             | 7,462             | 18,751           | 1,266         | 3,053         |
| Oceanside Unified .....              | 206,372                          | 170,113   | 115,663              | 27,189            | 103,922                | 74,907             | 17,125            | 59,947           | 7,417         | 7,367         |
| Ontario-Montclair Elementary .....   | 200,760                          | 194,773   | 128,416              | 32,465            | 125,876                | 89,105             | 22,264            | 61,129           | 7,345         | 6,882         |
| Orange Unified .....                 | 229,244                          | 213,613   | 137,936              | 34,881            | 133,976                | 93,335             | 20,646            | 72,752           | 7,384         | 12,101        |
| Oxnard Elementary .....              | 132,469                          | 115,373   | 74,195               | 21,690            | 51,763                 | 37,463             | 15,117            | 33,188           | 1,966         | 4,918         |
| Oxnard Union High .....              | 121,904                          | 109,429   | 69,204               | 21,174            | 64,685                 | 44,684             | 13,267            | 37,102           | 7,773         | 4,350         |
| Pajaro Valley Joint Unified .....    | 173,957                          | 162,019   | 95,423               | 32,477            | 93,888                 | 60,838             | 19,109            | 59,384           | 8,774         | 8,658         |
| Palm Springs Unified .....           | 174,106                          | 150,077   | 96,538               | 25,714            | 94,134                 | 67,690             | 17,177            | 49,482           | 4,866         | 6,822         |

See footnotes at end of table.

Table 15. **Finances of Individual Public Elementary-Secondary School Systems With Enrollments of 10,000 or More: 2001-02—Con.**

[Thousand dollars. For meaning of abbreviations and symbols, see introductory text. Detail may not add to total because of rounding]

| Geographic area                      | Elementary-secondary expenditure—Con. |                        |         |                        |                |                    |                  | Indebtedness                                 |  |   |
|--------------------------------------|---------------------------------------|------------------------|---------|------------------------|----------------|--------------------|------------------|--|--|---|
|                                      | Current spending—Con.                 |                        |         |                        |                |                    |                  | Total debt outstanding at end of fiscal year | Long-term debt issued during fiscal year | Long-term debt retired during fiscal year |
|                                      | For selected functions—Con.           |                        |         |                        | Capital outlay | Inter-governmental | Interest on debt |  |  |   |
|                                      | Support services—Con.                 |                        |         | Other current spending |                |                    |                  |  |  |   |
| General administration               | School administration                 | Other and nonspecified |         |                        |                |                    |                  |  |  |   |
| <b>CALIFORNIA—Con.</b>               |                                       |                        |         |                        |                |                    |                  |  |  |   |
| <b>Independent Schools—Con.</b>      |                                       |                        |         |                        |                |                    |                  |  |  |   |
| Chico Unified .....                  | 569                                   | 6,892                  | 12,256  | 3,183                  | 6,216          | 1,077              | 1,856            | 35,780                                       | —  | 890                                       |
| Chino Unified .....                  | 868                                   | 14,255                 | 29,741  | 9,731                  | 29,213         | 2,259              | 1                | 103,165                                      | 40,000                                   | 1,430                                     |
| Chula Vista Elementary .....         | 655                                   | 8,856                  | 24,331  | 9,468                  | 39,660         | 1,863              | 2,041            | 51,655                                       | 10,500                                   | 43,165                                    |
| Clovis Unified .....                 | 1,673                                 | 14,548                 | 47,243  | 12,948                 | 34,644         | 841                | 6,522            | 204,608                                      | 49,996                                   | 13,494                                    |
| Coachella Valley Unified .....       | 553                                   | 8,547                  | 17,442  | 5,733                  | 29,310         | 13                 | 590              | 24,839                                       | —  | 555                                       |
| Colton Joint Unified .....           | 898                                   | 9,422                  | 27,441  | 8,125                  | 26,914         | 1,626              | 1,334            | 38,345                                       | 28,700                                   | 5,355                                     |
| Compton Unified .....                | 1,209                                 | 11,488                 | 40,523  | 16,214                 | 16,412         | 4,029              | 5                | —  | —  | 218                                       |
| Conejo Valley Unified .....          | 485                                   | 10,876                 | 23,923  | 9,866                  | 23,790         | 1,076              | 1,759            | 67,420                                       | 8,205                                    | 2,825                                     |
| Corona-Norco Unified .....           | 1,404                                 | 16,081                 | 40,192  | 12,424                 | 51,304         | 7                  | 2,843            | —  | —  | 29,801                                    |
| Covina-Valley Unified .....          | 570                                   | 7,365                  | 15,614  | 9,706                  | 12,089         | 549                | 243              | —  | —  | 5,495                                     |
| Cupertino Union Elementary .....     | 711                                   | 6,168                  | 17,624  | 2,733                  | 7,809          | 6                  | 3,322            | 104,025                                      | 30,000                                   | 3,885                                     |
| Desert Sands Unified .....           | 501                                   | 11,326                 | 25,227  | 7,293                  | 26,160         | 11                 | 3,499            | 63,224                                       | 11,235                                   | 24,735                                    |
| Downey Unified .....                 | 900                                   | 8,476                  | 19,410  | 12,264                 | 9,392          | 487                | 1,136            | 25,965                                       | 9,500                                    | 455                                       |
| East Side Union High .....           | 857                                   | 13,516                 | 36,031  | 13,924                 | 61,071         | 7,343              | 4,276            | 120,620                                      | 25,500                                   | 2,670                                     |
| El Monte Elementary .....            | 282                                   | 4,530                  | 12,894  | 4,846                  | 17,134         | 1,015              | 805              | 32,175                                       | 18,560                                   | 960                                       |
| El Rancho Unified .....              | 480                                   | 3,853                  | 15,405  | 5,551                  | 18,821         | 669                | 201              | 7,589  | —  | —   |
| Elk Grove Unified .....              | 1,095                                 | 27,000                 | 56,769  | 18,708                 | 87,706         | 3,928              | 158              | 2,565  | —  | 1,195                                     |
| Escondido Union Elementary .....     | 464                                   | 8,760                  | 18,207  | 5,450                  | 15,679         | —                  | 1,656            | 34,765                                       | 5,900                                    | 1,300                                     |
| Evergreen Elementary .....           | 727                                   | 5,812                  | 10,620  | 2,557                  | 14,312         | 699                | 3,853            | 74,339                                       | —  | 1,305                                     |
| Fairfield-Suisun Unified .....       | 1,456                                 | 10,327                 | 23,735  | 6,965                  | 9,246          | 1,866              | 130              | 2,425  | —  | 350                                       |
| Folsom-Cordova Unified .....         | 840                                   | 8,310                  | 18,508  | 6,015                  | 10,250         | 16                 | 240              | 20,872                                       | —  | 2,309                                     |
| Fontana Unified .....                | 762                                   | 18,597                 | 41,664  | 11,733                 | 46,700         | —                  | 3,137            | 84,620                                       | 19,740                                   | 3,058                                     |
| Franklin-McKinley Elementary .....   | 571                                   | 6,027                  | 12,518  | 3,959                  | 4,436          | 504                | 1,560            | 49,524                                       | 21,999                                   | 1,255                                     |
| Fremont Unified .....                | 1,182                                 | 14,500                 | 30,841  | 9,977                  | 23,906         | 14,731             | 3,280            | 166,613                                      | 85,000                                   | 4,170                                     |
| Fresno Unified .....                 | 2,956                                 | 35,574                 | 103,014 | 39,372                 | 66,253         | 7,853              | 12,610           | 300,439                                      | 106,620                                  | 10,721                                    |
| Fullerton Elementary .....           | 813                                   | 6,254                  | 12,557  | 3,712                  | 8,764          | 808                | 669              | 18,134                                       | 9,684                                    | 165                                       |
| Fullerton Joint Union High .....     | 1,015                                 | 6,430                  | 19,757  | 2,595                  | 3,385          | 6,437              | 361              | 6,760  | —  | 910                                       |
| Garden Grove Unified .....           | 1,226                                 | 19,563                 | 50,661  | 20,116                 | 17,402         | 1,336              | 218              | —  | —  | —   |
| Glendale Unified .....               | 493                                   | 12,678                 | 27,689  | 7,780                  | 43,522         | 643                | 3,698            | 124,125                                      | 40,000                                   | 3,880                                     |
| Grant Joint Union High .....         | 1,265                                 | 9,196                  | 22,117  | 9,975                  | 27,010         | 115                | 409              | 16,350                                       | 16,350                                   | —   |
| Grossmont Union High .....           | 1,251                                 | 11,934                 | 30,606  | 16,247                 | 14,237         | 141                | 1,663            | 33,599                                       | 1,040                                    | 365                                       |
| Hacienda La Puente Unified .....     | 1,504                                 | 11,923                 | 30,606  | 33,155                 | 15,808         | 4,983              | 1,873            | 45,120                                       | —  | 2,025                                     |
| Hayward Unified .....                | 1,101                                 | 11,793                 | 29,076  | 13,210                 | 7,089          | 3,082              | 1,074            | 29,655                                       | 17,900                                   | 1,550                                     |
| Hemet Unified .....                  | 466                                   | 7,131                  | 19,712  | 5,660                  | 14,632         | 12                 | 1,234            | 35,855                                       | 23,000                                   | 665                                       |
| Hesperia Unified .....               | 530                                   | 8,864                  | 17,149  | 4,163                  | 2,516          | 6                  | 72               | 1,340  | —  | 190                                       |
| Huntington Beach Union High .....    | 1,720                                 | 9,906                  | 20,233  | 9,041                  | 34,373         | 21,262             | —                | —  | —  | —   |
| Inglewood Unified .....              | 2,870                                 | 9,068                  | 18,650  | 8,215                  | 15,473         | 3,442              | 1,041            | 20,685                                       | —  | 1,465                                     |
| Irvine Unified .....                 | 1,037                                 | 10,764                 | 28,528  | 6,339                  | 13,934         | 3,396              | 5,400            | 104,955                                      | —  | 6,380                                     |
| Jurupa Unified .....                 | 495                                   | 7,213                  | 21,127  | 6,368                  | 6,200          | —                  | 1,195            | 39,258                                       | 30,798                                   | 91  |
| Kern Union High .....                | 747                                   | 22,300                 | 48,679  | 17,634                 | 55,758         | 1,261              | 6,962            | 68,960                                       | —  | 1,475                                     |
| La Mesa-Spring Valley .....          | 361                                   | 5,686                  | 14,572  | 8,567                  | 10,356         | —                  | 282              | 5,325  | —  | 640                                       |
| Lake Elsinore Unified .....          | 865                                   | 7,073                  | 23,413  | 5,345                  | 38,409         | 198                | 681              | 16,084                                       | 5,400                                    | 488                                       |
| Lancaster Elementary .....           | 958                                   | 5,299                  | 14,888  | 4,133                  | 14,132         | 1,050              | 644              | 36,217                                       | —  | 944                                       |
| Las Virgenes Unified .....           | 735                                   | 5,096                  | 12,808  | 2,323                  | 18,848         | 63                 | 1,831            | 56,006                                       | —  | 1,835                                     |
| Livermore Valley Joint Unified ..... | 447                                   | 8,075                  | 14,123  | 3,084                  | 27,928         | 894                | 3,080            | 70,560                                       | 20,000                                   | 2,440                                     |
| Lodi Unified .....                   | 966                                   | 13,449                 | 36,500  | 6,529                  | 4,013          | 566                | 565              | 59,289                                       | 50,325                                   | 172                                       |
| Lompoc Unified .....                 | 471                                   | 6,409                  | 13,317  | 2,490                  | 4,142          | 16                 | —                | —  | —  | —   |
| Long Beach Unified .....             | 1,435                                 | 37,909                 | 112,211 | 44,284                 | 93,785         | 3,000              | 5,569            | 225,410                                      | 174,010                                  | 70,164                                    |
| Los Angeles Unified .....            | 42,044                                | 202,972                | 801,883 | 431,326                | 881,825        | 132                | 91,385           | 2,409,418                                    | 707,142                                  | 98,522                                    |
| Lucia Mar Unified .....              | 471                                   | 4,554                  | 11,215  | 3,632                  | 30,588         | 566                | 1,529            | 36,229                                       | 10,250                                   | 585                                       |
| Lynwood Unified .....                | 789                                   | 5,739                  | 26,988  | 6,690                  | 19,259         | 1,709              | 528              | 10,043                                       | —  | 1,016                                     |
| Madera Unified .....                 | 539                                   | 7,573                  | 21,882  | 8,011                  | 5,122          | 273                | 352              | 6,787  | —  | 506                                       |
| Manteca Unified .....                | 510                                   | 10,661                 | 20,230  | 5,557                  | 18,073         | 770                | 920              | 57,250                                       | 39,175                                   | 325                                       |
| Merced Elementary .....              | 644                                   | 5,558                  | 10,921  | 4,167                  | 2,297          | 153                | —                | —  | —  | —   |
| Modesto .....                        | 880                                   | 17,151                 | 36,685  | 15,607                 | 17,275         | 3,317              | 3,798            | 143,655                                      | 89,255                                   | 5,725                                     |
| Montebello Unified .....             | 1,117                                 | 16,650                 | 32,245  | 23,345                 | 16,057         | 1,691              | 1,511            | 71,960                                       | —  | 3,485                                     |
| Monterey Peninsula Unified .....     | 1,049                                 | 6,879                  | 14,177  | 6,654                  | 5,383          | 2,581              | —                | —  | —  | —   |
| Moreno Valley Unified .....          | 1,111                                 | 14,134                 | 34,118  | 11,775                 | 23,141         | 6                  | 1,452            | 30,079                                       | 3,000                                    | 913                                       |
| Mount Diablo Unified .....           | 497                                   | 17,607                 | 38,850  | 14,805                 | 12,505         | 1,029              | 2,396            | 82,403                                       | 69,400                                   | 442                                       |
| Mountain View Elementary .....       | 543                                   | 4,041                  | 8,723   | 5,738                  | 2,955          | 1,368              | —                | —  | —  | —   |
| Murrieta Valley Unified .....        | 490                                   | 5,489                  | 15,381  | 3,954                  | 25,045         | —                  | 1,616            | 78,279                                       | 21,009                                   | 2,803                                     |
| Napa Valley Unified .....            | 483                                   | 6,930                  | 19,458  | 7,436                  | 27,062         | 37                 | 1,063            | 21,030                                       | —  | 255                                       |
| New Haven Unified .....              | 553                                   | 6,176                  | 16,308  | 5,712                  | 14,773         | 1,222              | 1,972            | 120,303                                      | —  | 6,912                                     |
| Newport-Mesa Unified .....           | 817                                   | 11,050                 | 27,137  | 8,387                  | 9,586          | 4,340              | 305              | 43,410                                       | 40,000                                   | 335                                       |
| Norwalk-La Mirada Unified .....      | 747                                   | 13,104                 | 29,340  | 10,846                 | 7,136          | 2,495              | —                | —  | —  | —   |
| Oak Grove Elementary .....           | 465                                   | 4,903                  | 13,835  | 2,948                  | 12,650         | 2,018              | 2,340            | 73,612                                       | —  | 2,930                                     |
| Oakland Unified .....                | 5,871                                 | 30,191                 | 82,424  | 48,541                 | 66,759         | 2,061              | 9,679            | 364,716                                      | 104,690                                  | 26,002                                    |
| Ocean View Elementary .....          | 458                                   | 3,765                  | 10,209  | 3,596                  | 2,903          | 101                | 263              | 10,500                                       | 10,500                                   | —   |
| Oceanside Unified .....              | 1,037                                 | 13,167                 | 30,959  | 6,244                  | 34,782         | 85                 | 1,392            | 52,055                                       | 21,368                                   | 1,957                                     |
| Ontario-Montclair Elementary .....   | 579                                   | 15,634                 | 30,689  | 7,768                  | 4,534          | 301                | 1,152            | 28,700                                       | 11,325                                   | —   |
| Orange Unified .....                 | 1,982                                 | 15,515                 | 35,770  | 6,885                  | 11,319         | 3,749              | 563              | 11,115                                       | —  | 275                                       |
| Oxnard Elementary .....              | 926                                   | 8,635                  | 16,743  | 6,722                  | 13,187         | 797                | 3,112            | 80,386                                       | 35,920                                   | 23,285                                    |
| Oxnard Union High .....              | 1,112                                 | 7,451                  | 16,416  | 7,642                  | 9,286          | 269                | 2,920            | 18,830                                       | —  | 335                                       |
| Pajaro Valley Joint Unified .....    | 1,750                                 | 14,914                 | 25,288  | 8,747                  | 11,258         | 43                 | 637              | 12,484                                       | —  | 516                                       |
| Palm Springs Unified .....           | 857                                   | 9,466                  | 27,471  | 6,461                  | 20,353         | 25                 | 3,651            | 92,570                                       | 20,000                                   | 2,325                                     |

See footnotes at end of table.

**Table 15. Finances of Individual Public Elementary-Secondary School Systems With Enrollments of 10,000 or More: 2001-02—Con.**

[Thousand dollars. For meaning of abbreviations and symbols, see introductory text. Detail may not add to total because of rounding]

| Geographic area                              | Enrollment <sup>1</sup> | Elementary-secondary revenue |                 |                        |                   |                 |                        |               |         |                   |
|--|-------------------------|------------------------------|-----------------|------------------------|-------------------|-----------------|------------------------|---------------|---------|-------------------|
|  |                         | Total                        | Federal sources |                        |                   |                 |                        | State sources |         |                   |
|  |                         |                              | Total           | Compensatory (Title I) | Special education | Child nutrition | Other and nonspecified | Total         | Formula | Special education |
| <b>CALIFORNIA—Con.</b>                       |                         |                              |                 |                        |                   |                 |                        |               |         |                   |
| <b>Independent Schools—Con.</b>              |                         |                              |                 |                        |                   |                 |                        |               |         |                   |
| Palmdale Elementary .....                    | 21,777                  | 160,002                      | 20,563          | —                      | 2,553             | 5,227           | 12,783                 | 112,124       | 74,831  | 6,990             |
| Palos Verdes Peninsula Unified .....         | 10,931                  | 83,271                       | 2,064           | —                      | 971               | 165             | 928                    | 41,168        | 21,106  | 3,902             |
| Panama Buena Vista Union Elementary .....    | 13,231                  | 111,545                      | 3,399           | 1,087                  | —                 | 1,846           | 466                    | 75,641        | 55,413  | 5,373             |
| Paramount Unified .....                      | 17,060                  | 128,470                      | 12,451          | —                      | 1,472             | 4,981           | 5,998                  | 91,344        | 60,047  | 5,336             |
| Pasadena Unified .....                       | 23,447                  | 219,582                      | 25,124          | —                      | 3,251             | 5,876           | 15,997                 | 122,964       | 60,285  | 19,051            |
| Placentia-Yorba Linda Unified .....          | 26,121                  | 189,399                      | 10,201          | 1,891                  | 2,921             | 2,373           | 3,016                  | 100,774       | 57,794  | 12,078            |
| Pleasanton Unified .....                     | 13,430                  | 127,784                      | 5,370           | 149                    | 4,474             | 172             | 575                    | 52,966        | 28,159  | 5,991             |
| Pomona Unified .....                         | 35,070                  | 341,335                      | 57,982          | —                      | 3,735             | 8,209           | 46,038                 | 215,135       | 129,171 | 12,368            |
| Porterville Unified .....                    | 12,432                  | 102,522                      | 8,936           | 3,622                  | 1,011             | 2,596           | 1,707                  | 73,550        | 50,917  | —                 |
| Poway Unified .....                          | 32,507                  | 246,196                      | 7,128           | 1,021                  | 2,967             | 996             | 2,144                  | 124,988       | 69,051  | 14,140            |
| Redlands Unified .....                       | 19,892                  | 145,914                      | 8,343           | 2,884                  | 1,606             | 2,008           | 1,845                  | 92,630        | 66,525  | 40                |
| Rialto Unified .....                         | 29,283                  | 204,724                      | 15,343          | 4,624                  | 2,316             | 5,980           | 2,423                  | 148,955       | 109,411 | —                 |
| Rio Linda Union Elementary .....             | 10,479                  | 74,459                       | 6,592           | 2,394                  | 881               | 2,349           | 968                    | 48,432        | 32,192  | —                 |
| Riverside Unified .....                      | 39,688                  | 301,259                      | 23,455          | 6,592                  | 4,311             | 6,531           | 6,021                  | 209,497       | 123,215 | 19,656            |
| Rowland Unified .....                        | 18,933                  | 144,188                      | 12,227          | 3,355                  | 2,704             | 3,436           | 2,732                  | 102,634       | 65,075  | 9,049             |
| Sacramento Unified .....                     | 53,418                  | 464,430                      | 60,894          | 19,773                 | 6,031             | 12,867          | 22,223                 | 286,174       | 176,694 | 24,125            |
| Saddleback Valley Unified .....              | 35,117                  | 256,241                      | 7,411           | 982                    | 3,543             | 1,116           | 1,770                  | 99,549        | 56,855  | 1,411             |
| Salinas Union High .....                     | 13,138                  | 110,893                      | 11,110          | 3,388                  | 836               | 1,024           | 5,862                  | 63,614        | 44,527  | 2,875             |
| San Bernardino Unified .....                 | 54,166                  | 462,055                      | 51,535          | 17,706                 | 6,020             | 15,938          | 11,871                 | 330,664       | 203,812 | 23,756            |
| San Diego Unified .....                      | 141,599                 | 1,313,379                    | 115,128         | —                      | 15,434            | 27,661          | 72,033                 | 603,551       | 230,377 | 80,253            |
| San Dieguito Union High .....                | 10,864                  | 85,099                       | 2,733           | 463                    | 698               | 155             | 1,417                  | 23,080        | 10,866  | 63                |
| San Francisco Unified .....                  | 58,566                  | 614,038                      | 86,151          | 29,562                 | 556               | 11,311          | 44,722                 | 204,505       | 5,463   | —                 |
| San Jose Unified .....                       | 32,309                  | 301,381                      | 19,049          | 5,631                  | 3,371             | 4,554           | 5,493                  | 104,071       | 13,038  | 309               |
| San Juan Unified .....                       | 51,383                  | 413,281                      | 32,594          | 6,567                  | 6,103             | 5,744           | 14,180                 | 266,792       | 165,698 | 29,553            |
| San Lorenzo Unified .....                    | 11,564                  | 83,646                       | 4,173           | 875                    | 1,262             | 979             | 1,057                  | 47,613        | 31,053  | 207               |
| San Marcos Unified .....                     | 13,374                  | 140,943                      | 5,372           | 1,552                  | 1,354             | 1,767           | 699                    | 87,801        | 32,031  | —                 |
| San Mateo-Foster City Elementary .....       | 10,178                  | 89,435                       | 3,122           | 745                    | 1,124             | 714             | 539                    | 23,529        | 1,619   | 2,931             |
| San Ramon Valley Unified .....               | 21,000                  | 158,354                      | 3,052           | 330                    | 1,949             | 165             | 608                    | 49,419        | 17,653  | 8,400             |
| Santa Ana Unified .....                      | 61,909                  | 452,277                      | 46,725          | 13,172                 | 6,226             | 15,430          | 11,897                 | 273,599       | 155,550 | 27,243            |
| Santa Barbara High .....                     | 10,339                  | 72,451                       | 1,980           | 492                    | 750               | —               | 738                    | 24,975        | 13,005  | 2,172             |
| Santa Clara Unified .....                    | 13,555                  | 156,408                      | 5,636           | 1,435                  | 1,646             | 1,299           | 1,256                  | 43,973        | 9,368   | —                 |
| Santa Maria-Bonita .....                     | 11,696                  | 91,775                       | 10,374          | 4,598                  | 734               | 3,549           | 1,493                  | 55,615        | 35,228  | 2,730             |
| Santa Monica-Malibu Unified .....            | 12,708                  | 121,512                      | 6,400           | 1,223                  | 1,631             | 1,019           | 2,527                  | 52,291        | 24,112  | 6,603             |
| Santa Rosa .....                             | 17,645                  | 146,505                      | 8,461           | 2,557                  | 1,954             | 1,944           | 2,006                  | 56,563        | 36,010  | 210               |
| Simi Valley Unified .....                    | 21,379                  | 157,288                      | 5,165           | 749                    | 1,991             | 1,133           | 1,292                  | 93,577        | 62,227  | 345               |
| Stockton Unified .....                       | 39,213                  | 306,727                      | 31,001          | 12,275                 | 4,141             | 8,121           | 6,464                  | 215,547       | 126,062 | 18,688            |
| Sweetwater Union High .....                  | 37,175                  | 304,599                      | 21,247          | 5,492                  | 3,576             | 4,070           | 8,109                  | 186,342       | 144,515 | 109               |
| Temecula Valley Unified .....                | 20,258                  | 149,477                      | 3,872           | 720                    | 1,826             | 708             | 618                    | 93,248        | 66,635  | 6,607             |
| Torrance Unified .....                       | 24,555                  | 188,414                      | 6,488           | 1,946                  | 1,886             | 1,266           | 1,390                  | 120,983       | 68,878  | 10,951            |
| Tracy Joint Unified .....                    | 14,595                  | 114,688                      | 3,446           | 611                    | 1,089             | 983             | 763                    | 71,081        | 47,743  | —                 |
| Tustin Unified .....                         | 17,863                  | 129,521                      | 5,246           | —                      | 1,741             | 1,929           | 1,576                  | 59,879        | 28,659  | 8,710             |
| Upland Elementary .....                      | 12,794                  | 87,985                       | 4,346           | 1,153                  | 893               | 1,255           | 1,045                  | 56,370        | 41,997  | —                 |
| Vacaville Unified .....                      | 15,163                  | 113,621                      | 4,178           | 1,159                  | 902               | 1,029           | 1,088                  | 80,267        | 47,450  | 4,985             |
| Val Verde Unified .....                      | 11,718                  | 92,289                       | 7,212           | 1,683                  | 1,041             | 2,527           | 1,961                  | 68,849        | 46,197  | —                 |
| Vallejo Unified .....                        | 20,034                  | 171,892                      | 12,106          | 3,815                  | 2,508             | 2,957           | 2,826                  | 115,200       | 65,377  | 12,483            |
| Ventura Unified .....                        | 17,632                  | 138,514                      | 9,134           | 1,904                  | 1,889             | 2,388           | 2,953                  | 66,488        | 43,186  | 336               |
| Visalia Unified .....                        | 24,579                  | 191,092                      | 19,075          | 8,289                  | 1,901             | 4,440           | 4,445                  | 123,543       | 86,512  | 109               |
| Vista Unified .....                          | 28,018                  | 217,062                      | 13,128          | 2,997                  | 3,404             | 4,219           | 2,508                  | 119,063       | 81,613  | 4                 |
| Walnut Valley Unified .....                  | 15,005                  | 111,110                      | 2,323           | 504                    | 1,066             | 59              | 694                    | 75,810        | 47,896  | 4,177             |
| West Contra Costa Unified .....              | 34,667                  | 282,561                      | 26,797          | 7,917                  | 4,640             | 5,700           | 8,540                  | 164,377       | 86,062  | 19,448            |
| West Covina Unified .....                    | 10,374                  | 72,853                       | 4,158           | 1,382                  | 719               | 1,389           | 668                    | 50,400        | 34,678  | 2,938             |
| Westminster Elementary .....                 | 10,050                  | 81,709                       | 7,896           | 3,547                  | 1,049             | 2,231           | 1,069                  | 45,472        | 24,107  | 258               |
| Whittier Union High .....                    | 11,431                  | 128,100                      | 12,829          | —                      | 1,941             | 713             | 10,175                 | 82,175        | 47,136  | 20,389            |
| William S Hart Union High .....              | 18,410                  | 159,818                      | 4,745           | —                      | 2,309             | 261             | 2,175                  | 111,387       | 69,805  | 7,006             |
| Woodland Joint Unified .....                 | 10,505                  | 75,843                       | 4,798           | 1,712                  | 1,021             | 1,315           | 750                    | 42,937        | 28,830  | —                 |
| Yuba City Unified .....                      | 11,379                  | 85,545                       | 8,020           | 2,331                  | 690               | 2,210           | 2,789                  | 51,491        | 32,112  | 1,675             |
| <b>Dependent Schools</b>                     |                         |                              |                 |                        |                   |                 |                        |               |         |                   |
| Los Angeles County Office of Education ..... | 12,594                  | 697,108                      | 306,271         | —                      | 71,003            | 846             | 234,422                | 215,884       | 107,599 | 34,264            |
| <b>COLORADO</b>                              |                         |                              |                 |                        |                   |                 |                        |               |         |                   |
| <b>Independent Schools</b>                   |                         |                              |                 |                        |                   |                 |                        |               |         |                   |
| Academy .....                                | 18,137                  | 144,409                      | 7,045           | 386                    | 1,247             | 318             | 5,094                  | 63,793        | 59,873  | 1,160             |
| Adams-Arapahoe .....                         | 31,528                  | 239,141                      | 15,371          | 3,513                  | 3,251             | 3,519           | 5,088                  | 131,117       | 118,447 | 4,158             |
| Boulder Valley .....                         | 27,963                  | 218,441                      | 9,123           | 1,950                  | 3,049             | 1,125           | 2,999                  | 44,263        | 35,209  | 3,245             |
| Cherry Creek .....                           | 44,228                  | 367,873                      | 9,468           | 1,117                  | 4,571             | 1,986           | 1,994                  | 119,782       | 109,144 | 4,688             |
| Colorado Springs .....                       | 32,808                  | 236,806                      | 12,913          | 3,781                  | 2,701             | 2,705           | 3,726                  | 103,592       | 97,008  | 3,505             |
| Denver .....                                 | 72,361                  | 618,997                      | 59,511          | 17,701                 | 7,713             | 12,890          | 21,207                 | 198,352       | 167,308 | 8,754             |
| Douglas County .....                         | 38,054                  | 294,854                      | 4,781           | 677                    | 2,507             | 462             | 1,135                  | 114,190       | 107,180 | 2,167             |
| Greeley .....                                | 16,527                  | 116,661                      | 8,078           | 2,553                  | 1,275             | 2,533           | 1,717                  | 63,107        | 59,120  | 1,558             |
| Harrison .....                               | 11,053                  | 81,920                       | 8,704           | 3,086                  | 1,089             | 1,998           | 2,531                  | 47,124        | 44,373  | 1,391             |
| Jefferson County .....                       | 88,460                  | 686,950                      | 26,481          | 5,402                  | 8,217             | 4,813           | 8,049                  | 284,648       | 260,494 | 10,244            |

See footnotes at end of table.

**Table 15. Finances of Individual Public Elementary-Secondary School Systems With Enrollments of 10,000 or More: 2001-02—Con.**

[Thousand dollars. For meaning of abbreviations and symbols, see introductory text. Detail may not add to total because of rounding]

| Geographic area                              | Elementary-secondary revenue—Con. |                       |               |             |                     |                                 |                          |                           |         |         |
|--|-----------------------------------|-----------------------|---------------|-------------|---------------------|---------------------------------|--------------------------|---------------------------|---------|---------|
|  | State sources—Con.                |                       | Local sources |             |                     |                                 |                          |                           |         |         |
|  | Transportation                    | Other and unspecified | Total         | Total taxes | Property taxes only | Parent government contributions | From cities and counties | From other school systems | Charges | Other   |
| <b>CALIFORNIA—Con.</b>                       |                                   |                       |               |             |                     |                                 |                          |                           |         |         |
| <b>Independent Schools—Con.</b>              |                                   |                       |               |             |                     |                                 |                          |                           |         |         |
| Palmdale Elementary .....                    | 2,445                             | 27,858                | 27,315        | 19,530      | 19,530              | —                               | —                        | 3,508                     | 1,708   | 2,569   |
| Palos Verdes Peninsula Unified .....         | 223                               | 15,937                | 40,039        | 28,778      | 28,778              | —                               | —                        | 415                       | 2,621   | 8,225   |
| Panama Buena Vista Union Elementary .....    | 536                               | 14,319                | 32,505        | 14,404      | 14,404              | —                               | 7,002                    | —                         | 1,378   | 9,721   |
| Paramount Unified .....                      | 1,322                             | 24,639                | 24,675        | 18,786      | 18,786              | —                               | 29                       | 1,579                     | 579     | 3,702   |
| Pasadena Unified .....                       | 3,799                             | 39,829                | 71,494        | 57,276      | 57,276              | —                               | —                        | 1,594                     | 1,551   | 11,073  |
| Pacencia-Yorba Linda Unified .....           | 1,457                             | 29,445                | 78,424        | 63,491      | 63,491              | —                               | —                        | 381                       | 2,714   | 11,838  |
| Pleasanton Unified .....                     | 679                               | 18,137                | 69,448        | 52,736      | 52,736              | —                               | —                        | 6,686                     | 3,136   | 6,890   |
| Pomona Unified .....                         | 709                               | 72,887                | 68,218        | 44,031      | 44,031              | —                               | —                        | 221                       | 2,619   | 21,347  |
| Porterville Unified .....                    | 1,326                             | 21,307                | 20,036        | 10,773      | 10,773              | —                               | 72                       | 4,774                     | 1,602   | 2,815   |
| Poway Unified .....                          | 2,833                             | 38,964                | 114,080       | 75,914      | 75,914              | —                               | 2                        | 3,876                     | 6,542   | 27,746  |
| Redlands Unified .....                       | 2,058                             | 24,007                | 44,941        | 23,230      | 23,230              | —                               | 8                        | 8,002                     | 3,149   | 10,552  |
| Rialto Unified .....                         | 1,724                             | 37,820                | 40,426        | 19,981      | 19,981              | —                               | —                        | 10,831                    | 2,944   | 6,670   |
| Rio Linda Union Elementary .....             | 1,093                             | 15,147                | 19,435        | 13,814      | 13,814              | —                               | —                        | 3,690                     | —       | 1,931   |
| Riverside Unified .....                      | 5,220                             | 61,406                | 68,307        | 54,000      | 54,000              | —                               | 34                       | 651                       | 3,548   | 10,074  |
| Rowland Unified .....                        | 1,117                             | 27,393                | 29,327        | 23,882      | 23,882              | —                               | —                        | —                         | 1,740   | 3,705   |
| Sacramento Unified .....                     | 4,114                             | 81,241                | 117,362       | 81,787      | 81,787              | —                               | 93                       | 307                       | 2,926   | 32,249  |
| Saddleback Valley Unified .....              | 1,532                             | 41,021                | 149,281       | 103,337     | 103,337             | —                               | —                        | 14,659                    | 4,979   | 26,306  |
| Salinas Union High .....                     | 1,034                             | 15,178                | 36,169        | 24,388      | 24,388              | —                               | 93                       | 3,918                     | 3,010   | 4,760   |
| San Bernardino Unified .....                 | 4,348                             | 98,748                | 79,856        | 38,839      | 38,839              | —                               | —                        | 716                       | 3,852   | 36,449  |
| San Diego Unified .....                      | 13,218                            | 279,703               | 594,700       | 465,569     | 464,889             | —                               | 76                       | 10,324                    | 12,501  | 106,230 |
| San Dieguito Union High .....                | 544                               | 11,607                | 59,286        | 44,324      | 44,324              | —                               | 1                        | 8,235                     | 3,187   | 3,539   |
| San Francisco Unified .....                  | 2,436                             | 196,606               | 323,382       | 282,278     | 256,157             | —                               | 429                      | —                         | 3,101   | 37,574  |
| San Jose Unified .....                       | 2,498                             | 88,226                | 178,261       | 144,822     | 144,822             | —                               | —                        | 8,612                     | 3,256   | 21,571  |
| San Juan Unified .....                       | 8,845                             | 62,696                | 113,895       | 83,146      | 83,146              | —                               | 23                       | 707                       | 7,265   | 22,754  |
| San Lorenzo Unified .....                    | 607                               | 15,746                | 31,860        | 20,939      | 20,939              | —                               | 53                       | 5,197                     | 2,668   | 3,003   |
| San Marcos Unified .....                     | 1,512                             | 54,258                | 47,770        | 27,678      | 27,678              | —                               | 33                       | 5,638                     | 1,873   | 12,548  |
| San Mateo-Foster City Elementary .....       | 226                               | 18,753                | 62,784        | 51,381      | 48,824              | —                               | —                        | 67                        | 1,145   | 10,191  |
| San Ramon Valley Unified .....               | 581                               | 22,785                | 105,883       | 84,283      | 84,283              | —                               | —                        | 907                       | 3,697   | 16,996  |
| Santa Ana Unified .....                      | 2,613                             | 88,193                | 131,953       | 116,086     | 116,086             | —                               | 111                      | 2,396                     | 5,150   | 8,210   |
| Santa Barbara High .....                     | 351                               | 9,447                 | 45,496        | 39,848      | 39,848              | —                               | —                        | 1,616                     | 122     | 3,910   |
| Santa Clara Unified .....                    | 1,351                             | 33,254                | 106,799       | 78,920      | 78,920              | —                               | 73                       | 4,439                     | 4,573   | 18,794  |
| Santa Maria-Bonita .....                     | 582                               | 17,075                | 25,786        | 17,996      | 17,996              | —                               | —                        | 179                       | 563     | 7,048   |
| Santa Monica-Malibu Unified .....            | 803                               | 20,773                | 62,821        | 43,207      | 40,103              | —                               | —                        | 733                       | 2,159   | 16,722  |
| Santa Rosa .....                             | 889                               | 19,454                | 81,481        | 62,236      | 62,236              | —                               | —                        | 8,400                     | 4,109   | 6,736   |
| Simi Valley Unified .....                    | 1,228                             | 29,777                | 58,546        | 40,331      | 40,331              | —                               | —                        | 8,977                     | 3,733   | 5,505   |
| Stockton Unified .....                       | 4,373                             | 66,424                | 60,179        | 46,404      | 46,404              | —                               | —                        | 1,491                     | 1,968   | 10,316  |
| Sweetwater Union High .....                  | 1,974                             | 39,744                | 97,010        | 59,329      | 59,329              | —                               | 1,652                    | 19,466                    | 2,990   | 13,573  |
| Temecula Valley Unified .....                | 411                               | 19,595                | 52,357        | 32,716      | 32,716              | —                               | 1,262                    | 874                       | 3,846   | 13,659  |
| Torrance Unified .....                       | 2,212                             | 38,942                | 60,943        | 48,251      | 48,251              | —                               | —                        | 584                       | 5,065   | 7,043   |
| Tracy Joint Unified .....                    | 902                               | 22,436                | 40,161        | 22,698      | 22,698              | —                               | —                        | 5,448                     | 1,903   | 10,112  |
| Tustin Unified .....                         | 921                               | 21,589                | 64,396        | 52,773      | 52,773              | —                               | —                        | 156                       | 2,673   | 8,794   |
| Upland Elementary .....                      | 452                               | 13,921                | 27,269        | 17,643      | 17,643              | —                               | —                        | 3,721                     | 2,336   | 3,569   |
| Vacaville Unified .....                      | 981                               | 26,851                | 29,176        | 18,788      | 18,788              | —                               | —                        | 192                       | 1,848   | 8,348   |
| Val Verde Unified .....                      | 804                               | 21,848                | 16,228        | 9,695       | 9,695               | —                               | 175                      | 3,593                     | 901     | 1,864   |
| Vallejo Unified .....                        | 2,138                             | 35,202                | 44,586        | 23,950      | 23,950              | —                               | —                        | 369                       | 1,999   | 18,268  |
| Ventura Unified .....                        | 1,539                             | 21,427                | 62,892        | 42,196      | 42,196              | —                               | 19                       | 7,310                     | 3,969   | 9,398   |
| Visalia Unified .....                        | 2,226                             | 34,696                | 48,474        | 28,194      | 28,194              | —                               | 41                       | 9,084                     | 1,852   | 9,303   |
| Vista Unified .....                          | 1,527                             | 35,919                | 84,871        | 50,831      | 50,831              | —                               | 798                      | 15,877                    | 3,605   | 13,760  |
| Walnut Valley Unified .....                  | 927                               | 22,810                | 32,977        | 23,792      | 23,792              | —                               | —                        | 159                       | 2,448   | 6,578   |
| West Contra Costa Unified .....              | 1,942                             | 56,925                | 91,387        | 77,716      | 72,659              | —                               | 237                      | —                         | 2,796   | 10,638  |
| West Covina Unified .....                    | 395                               | 12,389                | 18,295        | 13,080      | 13,080              | —                               | 145                      | 456                       | 1,295   | 3,319   |
| Westminster Elementary .....                 | 459                               | 20,648                | 28,341        | 19,280      | 19,280              | —                               | 255                      | 4,725                     | 546     | 3,535   |
| Whittier Union High .....                    | 661                               | 13,989                | 33,096        | 19,990      | 19,990              | —                               | —                        | 5,790                     | 2,832   | 4,484   |
| William S Hart Union High .....              | 1,680                             | 32,896                | 43,686        | 26,222      | 26,222              | —                               | —                        | 91                        | 3,324   | 14,049  |
| Woodland Joint Unified .....                 | 1,171                             | 12,936                | 28,108        | 20,684      | 20,684              | —                               | 141                      | 2,516                     | 1,253   | 3,514   |
| Yuba City Unified .....                      | 965                               | 16,739                | 26,034        | 19,098      | 19,098              | —                               | 496                      | 1,518                     | 1,061   | 3,861   |
| <b>Dependent Schools</b>                     |                                   |                       |               |             |                     |                                 |                          |                           |         |         |
| Los Angeles County Office of Education ..... | 11,043                            | 62,978                | 174,953       | —           | —                   | 90,496                          | 77                       | 73,032                    | 4,903   | 6,445   |
| <b>COLORADO</b>                              |                                   |                       |               |             |                     |                                 |                          |                           |         |         |
| <b>Independent Schools</b>                   |                                   |                       |               |             |                     |                                 |                          |                           |         |         |
| Academy .....                                | 1,025                             | 1,735                 | 73,571        | 60,767      | 60,767              | —                               | 301                      | —                         | 9,423   | 3,080   |
| Adams-Arapahoe .....                         | 1,329                             | 7,183                 | 92,653        | 79,705      | 79,705              | —                               | 50                       | 119                       | 6,487   | 6,292   |
| Boulder Valley .....                         | 1,642                             | 4,167                 | 165,055       | 144,439     | 126,720             | —                               | —                        | 154                       | 8,141   | 12,321  |
| Cherry Creek .....                           | 1,820                             | 4,130                 | 238,623       | 195,074     | 195,074             | —                               | 177                      | 965                       | 29,405  | 13,002  |
| Colorado Springs .....                       | 918                               | 2,161                 | 120,301       | 95,901      | 95,901              | —                               | 801                      | 1,246                     | 5,633   | 16,720  |
| Denver .....                                 | 4,516                             | 17,774                | 361,134       | 312,438     | 312,438             | —                               | 124                      | 768                       | 17,931  | 29,873  |
| Douglas County .....                         | 2,042                             | 2,801                 | 175,883       | 135,321     | 133,321             | —                               | 657                      | 413                       | 21,837  | 17,655  |
| Greeley .....                                | 733                               | 1,696                 | 45,476        | 36,670      | 36,670              | —                               | 3                        | 600                       | 3,675   | 4,528   |
| Harrison .....                               | 357                               | 1,003                 | 26,092        | 22,124      | 22,124              | —                               | 180                      | —                         | 2,314   | 1,474   |
| Jefferson County .....                       | 4,104                             | 9,806                 | 375,821       | 296,702     | 296,702             | —                               | 67                       | 950                       | 52,686  | 25,416  |

See footnotes at end of table.

**Table 15. Finances of Individual Public Elementary-Secondary School Systems With Enrollments of 10,000 or More: 2001-02—Con.**

[Thousand dollars. For meaning of abbreviations and symbols, see introductory text. Detail may not add to total because of rounding]

| Geographic area                              | Elementary-secondary expenditure |           |                      |                   |                        |                   |         |                  |               |        |
|--|----------------------------------|-----------|----------------------|-------------------|------------------------|-------------------|---------|------------------|---------------|--------|
|  | Current spending                 |           |                      |                   |                        |                   |         |                  |               |        |
|  | Total                            | Total     | For selected objects |                   | For selected functions |                   |         |                  |               |        |
|  |                                  |           | Salaries and wages   | Employee benefits | Instruction            |                   |         | Support services |               |        |
| Total <sup>2</sup>                           |                                  |           |                      |                   | Salaries and wages     | Employee benefits | Total   | Pupil support    | Staff support |        |
| <b>CALIFORNIA—Con.</b>                       |                                  |           |                      |                   |                        |                   |         |                  |               |        |
| <b>Independent Schools—Con.</b>              |                                  |           |                      |                   |                        |                   |         |                  |               |        |
| Palmdale Elementary .....                    | 163,970                          | 152,230   | 91,909               | 32,692            | 102,383                | 67,502            | 25,978  | 42,445           | 5,200         | 6,422  |
| Palos Verdes Peninsula Unified .....         | 99,000                           | 69,714    | 48,580               | 9,846             | 43,972                 | 33,069            | 6,838   | 21,098           | 3,329         | 2,256  |
| Panama Buena Vista Union Elementary .....    | 107,397                          | 93,445    | 59,133               | 16,764            | 56,483                 | 41,605            | 11,295  | 32,166           | 2,845         | 3,426  |
| Paramount Unified .....                      | 139,680                          | 118,539   | 76,209               | 20,909            | 73,571                 | 51,119            | 14,006  | 36,736           | 3,857         | 7,255  |
| Pasadena Unified .....                       | 260,392                          | 184,668   | 114,737              | 28,176            | 112,566                | 75,589            | 18,758  | 64,165           | 6,095         | 13,302 |
| Placentia-Yorba Linda Unified .....          | 199,027                          | 181,842   | 123,560              | 27,284            | 114,271                | 83,441            | 18,484  | 62,062           | 5,845         | 12,725 |
| Pleasanton Unified .....                     | 146,419                          | 103,912   | 72,271               | 12,028            | 66,772                 | 51,540            | 7,412   | 31,650           | 4,347         | 4,899  |
| Pomona Unified .....                         | 295,854                          | 271,466   | 166,172              | 43,429            | 167,542                | 107,525           | 26,857  | 83,740           | 11,271        | 11,550 |
| Porterville Unified .....                    | 101,796                          | 93,270    | 60,937               | 18,061            | 56,681                 | 41,803            | 11,089  | 27,630           | 3,686         | 4,809  |
| Poway Unified .....                          | 267,264                          | 228,390   | 159,151              | 32,522            | 142,107                | 107,169           | 20,845  | 73,213           | 8,423         | 14,085 |
| Redlands Unified .....                       | 141,422                          | 129,057   | 85,719               | 21,465            | 80,407                 | 58,347            | 14,379  | 42,630           | 5,381         | 4,932  |
| Rialto Unified .....                         | 207,357                          | 193,710   | 130,871              | 29,288            | 117,732                | 85,411            | 19,146  | 67,615           | 8,360         | 13,065 |
| Rio Linda Union Elementary .....             | 73,915                           | 72,029    | 50,791               | 11,963            | 48,905                 | 37,230            | 8,616   | 20,063           | 1,973         | 2,680  |
| Riverside Unified .....                      | 312,512                          | 273,648   | 182,193              | 48,848            | 165,722                | 120,602           | 30,289  | 85,153           | 10,794        | 11,066 |
| Rowland Unified .....                        | 145,723                          | 131,488   | 88,561               | 22,216            | 80,043                 | 57,975            | 14,102  | 42,265           | 5,085         | 6,184  |
| Sacramento Unified .....                     | 489,251                          | 436,772   | 266,606              | 76,489            | 250,735                | 170,974           | 50,190  | 151,772          | 22,562        | 21,620 |
| Saddleback Valley Unified .....              | 250,362                          | 228,812   | 148,338              | 42,742            | 156,089                | 110,512           | 31,940  | 63,869           | 6,949         | 7,701  |
| Salinas Union High .....                     | 107,943                          | 100,744   | 60,904               | 18,949            | 55,202                 | 37,624            | 11,633  | 37,289           | 7,376         | 5,272  |
| San Bernardino Unified .....                 | 449,649                          | 411,429   | 260,952              | 58,111            | 229,905                | 163,213           | 36,104  | 150,576          | 20,853        | 27,111 |
| San Diego Unified .....                      | 1,425,191                        | 1,122,970 | 746,255              | 183,235           | 694,027                | 473,290           | 112,645 | 384,849          | 68,232        | 66,546 |
| San Dieguito Union High .....                | 89,798                           | 80,159    | 53,958               | 13,155            | 43,759                 | 31,778            | 7,367   | 33,141           | 3,197         | 5,088  |
| San Francisco Unified .....                  | 538,713                          | 486,639   | 303,503              | 92,311            | 283,320                | 200,754           | 44,127  | 184,322          | 11,835        | 32,437 |
| San Jose Unified .....                       | 358,528                          | 281,507   | 180,871              | 45,346            | 161,679                | 115,402           | 28,580  | 105,483          | 9,041         | 24,006 |
| San Juan Unified .....                       | 448,816                          | 402,221   | 261,596              | 64,176            | 242,500                | 168,414           | 42,537  | 132,802          | 12,120        | 20,891 |
| San Lorenzo Unified .....                    | 99,326                           | 81,819    | 54,726               | 12,914            | 51,535                 | 36,104            | 8,289   | 25,588           | 3,190         | 3,123  |
| San Marcos Unified .....                     | 107,444                          | 85,486    | 58,248               | 14,827            | 54,280                 | 40,179            | 10,344  | 26,198           | 3,312         | 4,075  |
| San Mateo-Foster City Elementary .....       | 106,187                          | 75,856    | 49,999               | 13,159            | 46,083                 | 34,238            | 7,470   | 24,408           | 2,097         | 2,845  |
| San Ramon Valley Unified .....               | 168,139                          | 138,259   | 90,085               | 24,648            | 88,500                 | 62,467            | 17,519  | 45,167           | 4,497         | 6,899  |
| Santa Ana Unified .....                      | 532,393                          | 446,184   | 298,525              | 70,135            | 272,247                | 200,235           | 48,392  | 153,546          | 11,316        | 30,511 |
| Santa Barbara High .....                     | 77,850                           | 69,791    | 45,909               | 10,933            | 43,099                 | 32,023            | 7,398   | 24,182           | 3,851         | 2,586  |
| Santa Clara Unified .....                    | 187,013                          | 128,003   | 85,700               | 18,614            | 71,253                 | 52,815            | 11,556  | 45,909           | 4,689         | 7,910  |
| Santa Maria-Bonita .....                     | 97,196                           | 85,066    | 56,143               | 14,829            | 55,242                 | 39,726            | 10,626  | 25,550           | 2,834         | 5,220  |
| Santa Monica-Malibu Unified .....            | 150,347                          | 108,718   | 74,919               | 16,268            | 63,881                 | 46,240            | 9,777   | 35,090           | 4,404         | 4,769  |
| Santa Rosa .....                             | 162,275                          | 130,909   | 82,246               | 19,275            | 84,446                 | 56,273            | 12,663  | 39,994           | 5,501         | 5,791  |
| Simi Valley Unified .....                    | 157,821                          | 144,500   | 95,827               | 28,094            | 91,501                 | 65,411            | 19,461  | 44,390           | 4,473         | 4,338  |
| Stockton Unified .....                       | 316,656                          | 291,642   | 194,818              | 47,645            | 175,309                | 126,933           | 31,018  | 101,097          | 15,382        | 17,723 |
| Sweetwater Union High .....                  | 360,083                          | 281,040   | 193,109              | 42,499            | 161,484                | 118,960           | 26,753  | 96,313           | 16,014        | 18,539 |
| Temecula Valley Unified .....                | 160,536                          | 128,937   | 88,909               | 21,851            | 88,091                 | 66,562            | 15,805  | 36,566           | 5,585         | 5,326  |
| Torrance Unified .....                       | 188,935                          | 170,989   | 114,881              | 28,159            | 105,597                | 76,446            | 16,260  | 54,003           | 5,623         | 5,751  |
| Tracy Joint Unified .....                    | 115,873                          | 99,071    | 62,323               | 18,371            | 60,388                 | 41,861            | 12,532  | 34,533           | 4,226         | 6,698  |
| Tustin Unified .....                         | 123,054                          | 111,085   | 71,263               | 20,989            | 72,885                 | 51,158            | 13,606  | 33,355           | 3,456         | 3,350  |
| Upland Elementary .....                      | 98,666                           | 82,434    | 55,008               | 13,200            | 55,520                 | 39,699            | 9,610   | 26,659           | 2,659         | 2,238  |
| Vacaville Unified .....                      | 106,793                          | 96,638    | 65,917               | 17,239            | 62,228                 | 45,384            | 11,393  | 31,128           | 4,223         | 4,750  |
| Val Verde Unified .....                      | 86,630                           | 78,431    | 48,639               | 12,629            | 47,500                 | 33,197            | 8,067   | 27,587           | 4,265         | 2,965  |
| Vallejo Unified .....                        | 173,313                          | 149,667   | 97,875               | 25,455            | 92,739                 | 64,154            | 16,154  | 49,028           | 6,074         | 6,013  |
| Ventura Unified .....                        | 158,069                          | 122,662   | 78,615               | 21,129            | 70,782                 | 50,635            | 13,653  | 38,895           | 5,504         | 2,913  |
| Visalia Unified .....                        | 210,288                          | 175,834   | 111,820              | 31,998            | 107,624                | 75,692            | 21,333  | 56,700           | 4,931         | 5,585  |
| Vista Unified .....                          | 229,048                          | 207,573   | 135,234              | 38,534            | 135,450                | 93,295            | 25,291  | 61,245           | 9,844         | 6,706  |
| Walnut Valley Unified .....                  | 113,023                          | 99,721    | 68,338               | 15,862            | 59,213                 | 44,705            | 9,907   | 35,921           | 5,763         | 5,706  |
| West Contra Costa Unified .....              | 307,854                          | 267,453   | 161,959              | 43,276            | 161,556                | 107,644           | 29,509  | 87,418           | 9,301         | 19,221 |
| West Covina Unified .....                    | 91,975                           | 68,726    | 44,199               | 10,383            | 40,735                 | 30,146            | 7,097   | 24,963           | 2,444         | 3,415  |
| Westminster Elementary .....                 | 87,351                           | 74,342    | 51,841               | 14,225            | 49,496                 | 36,077            | 10,659  | 18,782           | 1,964         | 2,535  |
| Whittier Union High .....                    | 139,837                          | 86,928    | 58,526               | 14,070            | 51,735                 | 36,921            | 9,221   | 28,657           | 7,058         | 2,805  |
| William S Hart Union High .....              | 135,710                          | 123,813   | 76,988               | 19,488            | 76,865                 | 53,704            | 13,521  | 42,194           | 6,957         | 7,377  |
| Woodland Joint Unified .....                 | 94,032                           | 68,467    | 45,127               | 10,629            | 40,174                 | 29,905            | 6,604   | 24,586           | 2,849         | 4,037  |
| Yuba City Unified .....                      | 86,061                           | 78,413    | 48,887               | 14,998            | 50,497                 | 33,521            | 10,716  | 25,072           | 3,187         | 3,700  |
| <b>Dependent Schools</b>                     |                                  |           |                      |                   |                        |                   |         |                  |               |        |
| Los Angeles County Office of Education ..... | 534,767                          | 444,036   | 203,975              | 47,888            | 299,361                | 119,622           | 31,982  | 144,628          | 15,036        | 30,209 |
| <b>COLORADO</b>                              |                                  |           |                      |                   |                        |                   |         |                  |               |        |
| <b>Independent Schools</b>                   |                                  |           |                      |                   |                        |                   |         |                  |               |        |
| Academy .....                                | 127,670                          | 113,644   | 74,474               | 13,358            | 71,249                 | 51,511            | 8,925   | 39,889           | 4,231         | 4,064  |
| Adams-Arapahoe .....                         | 220,201                          | 207,677   | 142,537              | 24,031            | 124,505                | 93,699            | 15,183  | 75,275           | 10,205        | 7,001  |
| Boulder Valley .....                         | 231,433                          | 198,671   | 142,042              | 26,032            | 124,208                | 93,774            | 16,699  | 65,439           | 7,659         | 9,918  |
| Cherry Creek .....                           | 429,831                          | 315,973   | 219,032              | 40,724            | 198,161                | 150,536           | 27,381  | 97,763           | 17,817        | 11,790 |
| Colorado Springs .....                       | 261,445                          | 240,529   | 145,655              | 27,908            | 126,833                | 96,455            | 18,005  | 106,489          | 7,391         | 13,483 |
| Denver .....                                 | 694,932                          | 538,649   | 371,742              | 46,653            | 292,060                | 228,311           | 27,869  | 213,846          | 23,564        | 31,507 |
| Douglas County .....                         | 335,747                          | 258,797   | 168,153              | 31,769            | 150,422                | 111,797           | 21,145  | 97,975           | 7,327         | 13,245 |
| Greeley .....                                | 136,132                          | 98,467    | 67,852               | 13,039            | 65,001                 | 50,083            | 8,805   | 29,173           | 2,851         | 3,672  |
| Harrison .....                               | 86,715                           | 72,560    | 48,253               | 7,383             | 42,216                 | 32,526            | 4,921   | 26,835           | 3,493         | 3,153  |
| Jefferson County .....                       | 802,661                          | 688,694   | 398,029              | 84,144            | 349,189                | 258,176           | 54,392  | 312,353          | 15,517        | 22,173 |

See footnotes at end of table.

**Table 15. Finances of Individual Public Elementary-Secondary School Systems With Enrollments of 10,000 or More: 2001-02—Con.**

[Thousand dollars. For meaning of abbreviations and symbols, see introductory text. Detail may not add to total because of rounding]

| Geographic area                              | Elementary-secondary expenditure—Con. |                       |                        |                        |                |                    |                  | Indebtedness                                 |  |   |
|--|---------------------------------------|-----------------------|------------------------|------------------------|----------------|--------------------|------------------|--|--|---|
|  | Current spending—Con.                 |                       |                        |                        | Capital outlay | Inter-governmental | Interest on debt | Total debt outstanding at end of fiscal year | Long-term debt issued during fiscal year | Long-term debt retired during fiscal year |
|  | For selected functions—Con.           |                       |                        | Other current spending |                |                    |                  |  |  |   |
|  | Support services—Con.                 |                       |                        |                        |                |                    |                  |  |  |   |
|  | General administration                | School administration | Other and nonspecified |                        |                |                    |                  |  |  |   |
| <b>CALIFORNIA—Con.</b>                       |                                       |                       |                        |                        |                |                    |                  |  |  |   |
| <b>Independent Schools—Con.</b>              |                                       |                       |                        |                        |                |                    |                  |  |  |   |
| Palmdale Elementary .....                    | 500                                   | 9,112                 | 21,211                 | 7,402                  | 9,218          | 818                | 1,704            | 54,788                                       | 21,128                                   | 820                                       |
| Palos Verdes Peninsula Unified .....         | 647                                   | 4,744                 | 10,122                 | 4,644                  | 27,574         | 563                | 1,149            | 35,130                                       | 15,020                                   | 440                                       |
| Panama Buena Vista Union Elementary .....    | 359                                   | 5,114                 | 20,422                 | 4,796                  | 11,286         | 1,795              | 871              | 12,480                                       | 7,230                                    | 26,415                                    |
| Paramount Unified .....                      | 1,287                                 | 8,027                 | 16,310                 | 8,232                  | 18,566         | 1,277              | 1,298            | 65,981                                       | 31,260                                   | 21,172                                    |
| Pasadena Unified .....                       | 666                                   | 9,983                 | 34,119                 | 7,937                  | 70,484         | 454                | 4,786            | 161,620                                      | 70,000                                   | 5,840                                     |
| Placentia-Yorba Linda Unified .....          | 1,793                                 | 10,353                | 31,346                 | 5,509                  | 15,654         | 1,531              | —                | —  | —  | —   |
| Pleasanton Unified .....                     | 432                                   | 4,688                 | 17,284                 | 5,490                  | 25,546         | 10,843             | 6,118            | 137,059                                      | 15,700                                   | 4,167                                     |
| Pomona Unified .....                         | 1,117                                 | 20,437                | 39,365                 | 20,184                 | 15,700         | 2,940              | 5,748            | 101,087                                      | —  | 2,735                                     |
| Porterville Unified .....                    | 402                                   | 4,253                 | 14,480                 | 8,959                  | 6,802          | 1,342              | 382              | 8,655  | 2,015                                    | —   |
| Poway Unified .....                          | 618                                   | 11,890                | 38,197                 | 13,070                 | 38,733         | 141                | —                | —  | —  | —   |
| Redlands Unified .....                       | 502                                   | 9,340                 | 22,475                 | 6,020                  | 7,326          | 2,667              | 2,372            | 36,571                                       | —  | 3,954                                     |
| Rialto Unified .....                         | 1,017                                 | 13,963                | 31,210                 | 8,363                  | 12,279         | 670                | 698              | 32,634                                       | 463                                      | 785                                       |
| Rio Linda Union Elementary .....             | 366                                   | 3,746                 | 11,298                 | 3,061                  | 936            | 43                 | 907              | 16,375                                       | —  | 405                                       |
| Riverside Unified .....                      | 2,538                                 | 20,902                | 39,853                 | 22,773                 | 36,029         | 57                 | 2,778            | 95,506                                       | 80,131                                   | 240                                       |
| Rowland Unified .....                        | 561                                   | 7,933                 | 22,502                 | 9,180                  | 10,831         | 2,055              | 1,349            | 29,477                                       | 185                                      | 785                                       |
| Sacramento Unified .....                     | 4,391                                 | 32,067                | 71,132                 | 34,265                 | 52,428         | 50                 | 1                | 213,789                                      | 97,310                                   | 54,233                                    |
| Saddleback Valley Unified .....              | 947                                   | 13,390                | 34,882                 | 8,854                  | 16,802         | 3,163              | 1,585            | —  | —  | 63,385                                    |
| Salinas Union High .....                     | 742                                   | 7,059                 | 16,840                 | 8,253                  | 4,708          | 1,962              | 529              | 10,575                                       | —  | —   |
| San Bernardino Unified .....                 | 2,189                                 | 29,064                | 71,359                 | 30,948                 | 36,621         | —                  | 1,599            | 68,391                                       | 27,870                                   | 660                                       |
| San Diego Unified .....                      | 1,493                                 | 115,021               | 133,557                | 44,094                 | 283,065        | 687                | 18,469           | 588,164                                      | 199,996                                  | 64,655                                    |
| San Dieguito Union High .....                | 971                                   | 6,313                 | 17,572                 | 3,259                  | 9,605          | 34                 | —                | —  | —  | —   |
| San Francisco Unified .....                  | 8,403                                 | 34,557                | 97,090                 | 18,997                 | 26,045         | 26,029             | —                | —  | —  | —   |
| San Jose Unified .....                       | 1,071                                 | 22,447                | 48,918                 | 14,345                 | 66,273         | 2,661              | 8,087            | 253,137                                      | 106,970                                  | 25,230                                    |
| San Juan Unified .....                       | 3,362                                 | 29,198                | 67,231                 | 20,889                 | 42,143         | 145                | 4,307            | 133,971                                      | 52,748                                   | 4,190                                     |
| San Lorenzo Unified .....                    | 458                                   | 6,025                 | 12,792                 | 4,696                  | 15,112         | 1,551              | 844              | 16,335                                       | —  | 1,075                                     |
| San Marcos Unified .....                     | 674                                   | 4,982                 | 13,155                 | 5,008                  | 21,005         | 66                 | 887              | 22,683                                       | 350                                      | 1,065                                     |
| San Mateo-Foster City Elementary .....       | 355                                   | 5,992                 | 13,119                 | 5,365                  | 23,799         | 1,987              | 4,545            | 105,833                                      | 18,675                                   | 1,709                                     |
| San Ramon Valley Unified .....               | 792                                   | 10,370                | 22,609                 | 4,592                  | 29,388         | —                  | 492              | 109,567                                      | 703                                      | 15,907                                    |
| Santa Ana Unified .....                      | 1,102                                 | 34,123                | 76,494                 | 20,391                 | 81,837         | 1,250              | 3,122            | 101,434                                      | 5,180                                    | 1,288                                     |
| Santa Barbara High .....                     | 249                                   | 5,702                 | 11,794                 | 2,510                  | 6,364          | 309                | 1,386            | 25,000                                       | —  | —   |
| Santa Clara Unified .....                    | 1,120                                 | 8,809                 | 23,381                 | 10,841                 | 49,541         | 3,411              | 6,058            | 92,885                                       | 7,975                                    | 3,920                                     |
| Santa Maria-Bonita .....                     | 738                                   | 5,101                 | 11,657                 | 4,274                  | 11,340         | —                  | 790              | 15,655                                       | —  | 305                                       |
| Santa Monica-Malibu Unified .....            | 519                                   | 7,149                 | 18,249                 | 9,747                  | 35,765         | 108                | 5,756            | 123,412                                      | 19,962                                   | 3,380                                     |
| Santa Rosa .....                             | 1,333                                 | 10,207                | 17,162                 | 6,469                  | 22,917         | 1,219              | 7,230            | 156,320                                      | 32,120                                   | 3,640                                     |
| Simi Valley Unified .....                    | 1,407                                 | 10,108                | 24,064                 | 8,609                  | 9,420          | 2,518              | 1,383            | 40,960                                       | —  | 1,680                                     |
| Stockton Unified .....                       | 1,737                                 | 18,258                | 47,997                 | 15,236                 | 24,087         | 131                | 796              | 15,929                                       | —  | —   |
| Sweetwater Union High .....                  | 2,542                                 | 22,747                | 36,471                 | 23,243                 | 76,214         | 825                | 2,004            | 63,935                                       | —  | 395                                       |
| Temecula Valley Unified .....                | 1,458                                 | 7,714                 | 16,483                 | 4,280                  | 26,093         | 2,066              | 3,440            | 66,905                                       | —  | 3,000                                     |
| Torrance Unified .....                       | 746                                   | 9,828                 | 32,055                 | 11,389                 | 10,817         | 5,856              | 1,273            | 40,404                                       | 12,499                                   | 1,465                                     |
| Tracy Joint Unified .....                    | 908                                   | 7,424                 | 15,277                 | 4,150                  | 16,598         | 204                | —                | —  | —  | —   |
| Tustin Unified .....                         | 542                                   | 8,262                 | 17,745                 | 4,845                  | 10,048         | 1,522              | 399              | 7,975  | —  | —   |
| Upland Elementary .....                      | 275                                   | 5,058                 | 12,423                 | 4,261                  | 11,672         | 3,906              | 654              | 34,974                                       | 15,999                                   | 840                                       |
| Vacaville Unified .....                      | 1,021                                 | 6,705                 | 14,429                 | 3,282                  | 9,662          | 493                | —                | —  | —  | —   |
| Val Verde Unified .....                      | 585                                   | 5,223                 | 14,549                 | 3,344                  | 5,116          | —                  | 3,083            | 101,575                                      | 89,365                                   | 9,530                                     |
| Vallejo Unified .....                        | 824                                   | 12,074                | 24,043                 | 7,900                  | 19,357         | 83                 | 4,206            | 81,946                                       | —  | 4,358                                     |
| Ventura Unified .....                        | 563                                   | 8,727                 | 21,188                 | 12,985                 | 30,869         | 1,873              | 2,665            | 59,510                                       | 18,335                                   | 3,205                                     |
| Visalia Unified .....                        | 1,473                                 | 12,665                | 32,046                 | 11,510                 | 30,351         | 2,228              | 1,875            | 12,858                                       | —  | —   |
| Vista Unified .....                          | 427                                   | 19,108                | 25,160                 | 10,878                 | 20,868         | 81                 | 526              | 103,036                                      | 92,001                                   | 9,982                                     |
| Walnut Valley Unified .....                  | 841                                   | 5,924                 | 17,690                 | 4,587                  | 5,877          | 3,932              | 3,493            | 70,903                                       | 15,000                                   | 1,210                                     |
| West Contra Costa Unified .....              | 2,066                                 | 14,907                | 41,923                 | 18,479                 | 37,084         | 25                 | 3,292            | 133,760                                      | 108,865                                  | 41,320                                    |
| West Covina Unified .....                    | 547                                   | 5,800                 | 12,757                 | 3,028                  | 19,813         | 2,469              | 967              | 30,410                                       | 10,410                                   | —   |
| Westminster Elementary .....                 | 578                                   | 4,495                 | 9,210                  | 6,064                  | 13,009         | —                  | —                | —  | —  | —   |
| Whittier Union High .....                    | 688                                   | 4,274                 | 13,832                 | 6,536                  | 29,814         | 20,944             | 2,151            | 47,560                                       | —  | 340                                       |
| William S Hart Union High .....              | 1,662                                 | 8,849                 | 17,349                 | 4,754                  | 10,784         | 65                 | 1,048            | 20,800                                       | —  | 315                                       |
| Woodland Joint Unified .....                 | 474                                   | 5,186                 | 12,040                 | 3,707                  | 22,138         | 2,643              | 784              | 38,750                                       | 20,000                                   | 1,250                                     |
| Yuba City Unified .....                      | 356                                   | 5,830                 | 11,999                 | 2,844                  | 5,478          | 600                | 1,570            | 31,259                                       | —  | 427                                       |
| <b>Dependent Schools</b>                     |                                       |                       |                        |                        |                |                    |                  |  |  |   |
| Los Angeles County Office of Education ..... | 1,559                                 | 20,017                | 77,807                 | 47                     | 22,621         | 66,583             | 1,527            | 29,771                                       | —  | 2,034                                     |
| <b>COLORADO</b>                              |                                       |                       |                        |                        |                |                    |                  |  |  |   |
| <b>Independent Schools</b>                   |                                       |                       |                        |                        |                |                    |                  |  |  |   |
| Academy .....                                | 962                                   | 8,463                 | 22,169                 | 2,506                  | 5,159          | 610                | 8,257            | 178,517                                      | 75,937                                   | 8,857                                     |
| Adams-Arapahoe .....                         | 2,980                                 | 14,585                | 40,504                 | 7,897                  | 7,370          | 216                | 4,938            | 87,295                                       | —  | 10,119                                    |
| Boulder Valley .....                         | 2,702                                 | 14,159                | 31,001                 | 9,024                  | 23,677         | 537                | 8,548            | 184,898                                      | 43,191                                   | 30,660                                    |
| Cherry Creek .....                           | 2,787                                 | 16,966                | 48,403                 | 20,049                 | 92,784         | —                  | 21,074           | 357,651                                      | —  | 20,909                                    |
| Colorado Springs .....                       | 2,162                                 | 23,507                | 59,946                 | 7,207                  | 11,631         | 318                | 8,967            | 136,085                                      | —  | 4,010                                     |
| Denver .....                                 | 3,914                                 | 34,077                | 120,784                | 32,743                 | 107,324        | 4,617              | 44,342           | 817,453                                      | 55,154                                   | 17,185                                    |
| Douglas County .....                         | 1,954                                 | 17,309                | 58,140                 | 10,400                 | 53,841         | 180                | 22,929           | 459,715                                      | 65,284                                   | 14,277                                    |
| Greeley .....                                | 715                                   | 5,408                 | 16,527                 | 4,293                  | 31,812         | 948                | 4,905            | 157,262                                      | 94,600                                   | 3,156                                     |
| Harrison .....                               | 602                                   | 3,811                 | 15,776                 | 3,509                  | 10,163         | 458                | 3,534            | 61,330                                       | 30,306                                   | 2,057                                     |
| Jefferson County .....                       | 4,859                                 | 46,914                | 222,890                | 27,152                 | 78,690         | 1,677              | 33,600           | 537,445                                      | —  | 33,484                                    |

See footnotes at end of table.



**Table 15. Finances of Individual Public Elementary-Secondary School Systems With Enrollments of 10,000 or More: 2001-02—Con.**

[Thousand dollars. For meaning of abbreviations and symbols, see introductory text. Detail may not add to total because of rounding]

| Geographic area                 | Enrollment <sup>1</sup> | Elementary-secondary revenue |         |                        |                   |                 |                        |           |         |                   |
|---------------------------------|-------------------------|------------------------------|---------|------------------------|-------------------|-----------------|------------------------|-----------|---------|-------------------|
|                                 |                         | Federal sources              |         |                        |                   |                 | State sources          |           |         |                   |
|                                 |                         | Total                        | Total   | Compensatory (Title I) | Special education | Child nutrition | Other and nonspecified | Total     | Formula | Special education |
| <b>COLORADO—Con.</b>            |                         |                              |         |                        |                   |                 |                        |           |         |                   |
| <b>Independent Schools—Con.</b> |                         |                              |         |                        |                   |                 |                        |           |         |                   |
| Littleton .....                 | 16,590                  | 120,229                      | 3,589   | 804                    | 1,235             | 567             | 983                    | 56,062    | 51,200  | 1,841             |
| Mesa County Valley .....        | 20,040                  | 127,816                      | 9,249   | 3,216                  | 2,036             | 2,146           | 1,851                  | 73,549    | 67,289  | 2,400             |
| Northglenn-Thornton .....       | 31,544                  | 286,643                      | 7,602   | 1,467                  | 2,843             | 1,719           | 1,573                  | 126,283   | 117,148 | 3,312             |
| Poudre .....                    | 24,412                  | 197,628                      | 12,207  | 1,690                  | 1,929             | 1,374           | 7,214                  | 68,059    | 61,550  | 2,347             |
| Pueblo .....                    | 17,738                  | 118,109                      | 13,282  | 4,455                  | 2,235             | 3,484           | 3,108                  | 72,110    | 66,955  | 1,901             |
| St Vrain Valley .....           | 20,736                  | 139,417                      | 5,887   | 1,382                  | 1,540             | 1,198           | 1,767                  | 62,779    | 58,396  | 1,624             |
| Thompson .....                  | 14,806                  | 113,878                      | 6,240   | 986                    | 1,543             | 917             | 2,794                  | 50,763    | 47,140  | 1,602             |
| Westminster .....               | 11,283                  | 74,009                       | 4,196   | 1,105                  | 963               | 1,260           | 868                    | 43,647    | 40,325  | 1,348             |
| <b>CONNECTICUT</b>              |                         |                              |         |                        |                   |                 |                        |           |         |                   |
| <b>Dependent Schools</b>        |                         |                              |         |                        |                   |                 |                        |           |         |                   |
| Bridgeport .....                | 22,796                  | 260,007                      | 25,808  | 10,125                 | 2,447             | 8,355           | 4,881                  | 185,212   | 116,866 | 21,342            |
| Hartford .....                  | 22,276                  | 348,286                      | 36,174  | 15,777                 | 2,260             | 8,919           | 9,218                  | 229,823   | 134,169 | 36,049            |
| New Britain .....               | 10,558                  | 132,530                      | 9,808   | 4,055                  | 1,327             | 2,467           | 1,959                  | 79,254    | 42,449  | 13,524            |
| New Haven .....                 | 20,200                  | 339,756                      | 37,636  | 10,946                 | 2,846             | 6,332           | 17,512                 | 239,925   | 95,941  | 27,461            |
| Norwalk .....                   | 11,062                  | 134,915                      | 4,710   | 1,103                  | 1,168             | 984             | 1,455                  | 25,036    | 5,523   | 3,568             |
| Stamford .....                  | 15,053                  | 200,769                      | 7,832   | 2,012                  | 1,862             | 1,516           | 2,442                  | 34,024    | 3,044   | 2,576             |
| Waterbury .....                 | 16,762                  | 187,271                      | 15,329  | 4,825                  | 2,427             | 4,339           | 3,738                  | 122,138   | 71,776  | 20,358            |
| <b>DELAWARE</b>                 |                         |                              |         |                        |                   |                 |                        |           |         |                   |
| <b>Independent Schools</b>      |                         |                              |         |                        |                   |                 |                        |           |         |                   |
| Brandywine .....                | 10,557                  | 111,227                      | 6,705   | 2,078                  | 1,481             | 1,251           | 1,895                  | 65,329    | 50,303  | 213               |
| Christina .....                 | 19,755                  | 186,346                      | 14,765  | 4,570                  | 2,151             | 2,315           | 5,729                  | 108,719   | 83,875  | 367               |
| Colonial .....                  | 10,440                  | 108,596                      | 7,285   | 2,191                  | 1,365             | 1,583           | 2,146                  | 70,821    | 47,739  | 205               |
| Red Clay .....                  | 15,777                  | 151,325                      | 11,239  | 3,683                  | 1,761             | 2,338           | 3,457                  | 84,425    | 68,537  | 278               |
| <b>DISTRICT OF COLUMBIA</b>     |                         |                              |         |                        |                   |                 |                        |           |         |                   |
| <b>Dependent Schools</b>        |                         |                              |         |                        |                   |                 |                        |           |         |                   |
| Washington Schools .....        | 68,449                  | 1,138,126                    | 141,514 | 32,711                 | 7,665             | 18,271          | 82,867                 | —         | —       | —                 |
| <b>FLORIDA</b>                  |                         |                              |         |                        |                   |                 |                        |           |         |                   |
| <b>Independent Schools</b>      |                         |                              |         |                        |                   |                 |                        |           |         |                   |
| Alachua County .....            | 29,679                  | 219,214                      | 26,900  | 6,377                  | 4,863             | 5,724           | 9,936                  | 109,862   | 46,291  | 19,311            |
| Bay County .....                | 26,068                  | 189,046                      | 19,961  | 4,662                  | 4,898             | 4,759           | 5,642                  | 91,058    | 38,624  | 18,627            |
| Brevard County .....            | 71,781                  | 482,833                      | 38,323  | 9,499                  | 9,921             | 6,471           | 12,432                 | 252,151   | 115,742 | 45,518            |
| Broward County .....            | 262,055                 | 1,931,332                    | 149,181 | 32,848                 | 24,880            | 39,211          | 52,242                 | 965,805   | 333,932 | 119,042           |
| Charlotte County .....          | 17,322                  | 134,398                      | 10,383  | 2,236                  | 2,178             | 2,966           | 3,003                  | 42,268    | 9,733   | 5,911             |
| Citrus County .....             | 15,238                  | 107,564                      | 9,824   | 3,015                  | 2,188             | 2,151           | 2,470                  | 46,095    | 13,210  | 8,477             |
| Clay County .....               | 29,063                  | 179,905                      | 11,161  | 1,919                  | 4,422             | 2,618           | 2,202                  | 112,772   | 55,772  | 24,662            |
| Collier County .....            | 36,521                  | 345,982                      | 30,381  | 8,132                  | 5,188             | 6,688           | 10,373                 | 55,555    | —       | 2,728             |
| Duval County .....              | 127,392                 | 867,356                      | 82,609  | 20,683                 | 17,116            | 24,008          | 20,802                 | 441,187   | 218,672 | 84,562            |
| Escambia County .....           | 44,807                  | 317,433                      | 38,285  | 10,686                 | 7,700             | 10,065          | 9,834                  | 169,790   | 70,169  | 30,247            |
| Hernando County .....           | 17,944                  | 128,602                      | 10,927  | 3,358                  | 2,194             | 2,824           | 2,551                  | 56,259    | 26,950  | 10,642            |
| Highlands County .....          | 11,307                  | 83,439                       | 11,478  | 2,724                  | 1,920             | 2,800           | 4,034                  | 41,482    | 17,444  | 8,045             |
| Hillsborough County .....       | 169,789                 | 1,302,822                    | 168,645 | 30,956                 | 25,288            | 31,259          | 81,142                 | 663,797   | 239,019 | 110,119           |
| Indian River County .....       | 15,423                  | 120,635                      | 11,177  | 2,100                  | 1,987             | 3,844           | 3,246                  | 30,345    | 7,537   | 3,146             |
| Lake County .....               | 30,689                  | 204,890                      | 18,296  | 5,493                  | 3,578             | 4,500           | 4,725                  | 101,899   | 42,263  | 16,853            |
| Lee County .....                | 60,718                  | 468,545                      | 42,858  | 9,163                  | 8,413             | 10,283          | 14,999                 | 140,976   | 26,983  | 19,071            |
| Leon County .....               | 31,855                  | 234,376                      | 22,309  | 4,815                  | 5,534             | 4,424           | 7,536                  | 120,941   | 42,198  | 26,544            |
| Manatee County .....            | 38,282                  | 284,812                      | 25,941  | 6,796                  | 4,932             | 5,874           | 8,339                  | 123,612   | 39,340  | 22,815            |
| Marion County .....             | 39,350                  | 277,078                      | 30,506  | 7,600                  | 6,001             | 8,404           | 8,501                  | 153,209   | 65,953  | 31,019            |
| Martin County .....             | 16,798                  | 155,623                      | 12,409  | 2,778                  | 2,147             | 2,288           | 5,196                  | 40,936    | 733     | 2,001             |
| Miami-Dade County .....         | 375,836                 | 2,885,281                    | 285,116 | 85,014                 | 35,709            | 83,497          | 80,896                 | 1,421,378 | 525,110 | 186,845           |
| Nassau County .....             | 10,442                  | 67,081                       | 4,722   | 1,025                  | 1,245             | 1,450           | 1,002                  | 29,840    | 13,364  | 4,766             |
| Okaloosa County .....           | 30,903                  | 198,727                      | 20,431  | 2,953                  | 3,604             | 3,283           | 10,591                 | 103,003   | 47,800  | 17,743            |
| Orange County .....             | 157,433                 | 1,128,020                    | 89,267  | 21,903                 | 23,717            | 21,460          | 22,187                 | 496,758   | 159,807 | 72,046            |
| Osceola County .....            | 37,779                  | 268,506                      | 19,277  | 3,983                  | 3,909             | 6,083           | 5,927                  | 132,422   | 54,002  | 21,409            |
| Palm Beach County .....         | 160,223                 | 1,343,658                    | 122,352 | 22,806                 | 17,651            | 24,717          | 57,178                 | 387,894   | 112,507 | 48,630            |
| Pasco County .....              | 52,675                  | 358,376                      | 33,509  | 7,425                  | 7,450             | 9,372           | 9,262                  | 206,047   | 91,355  | 46,706            |
| Pinellas County .....           | 114,583                 | 823,456                      | 70,791  | 18,438                 | 16,499            | 15,494          | 20,360                 | 364,052   | 122,906 | 68,792            |
| Polk County .....               | 81,207                  | 564,490                      | 60,027  | 16,762                 | 13,794            | 17,949          | 11,522                 | 305,903   | 131,392 | 51,836            |
| Putnam County .....             | 12,634                  | 84,955                       | 10,692  | 3,656                  | 1,367             | 3,096           | 2,573                  | 49,139    | 21,796  | 9,199             |
| Santa Rosa County .....         | 23,233                  | 151,313                      | 14,304  | 2,947                  | 3,096             | 2,872           | 5,389                  | 86,179    | 40,896  | 15,745            |
| Sarasota County .....           | 37,147                  | 327,586                      | 20,797  | 3,309                  | 6,309             | 4,362           | 6,817                  | 61,249    | —       | 3,099             |
| Seminole County .....           | 62,786                  | 424,056                      | 29,657  | 6,706                  | 8,173             | 6,022           | 8,576                  | 205,286   | 104,081 | 28,556            |
| St Johns County .....           | 20,954                  | 161,477                      | 10,687  | 2,216                  | 2,806             | 1,733           | 3,932                  | 56,610    | 14,778  | 7,313             |
| St Lucie County .....           | 30,590                  | 216,111                      | 22,257  | 7,132                  | 4,296             | 6,851           | 3,978                  | 99,759    | 43,935  | 16,929            |
| Volusia County .....            | 62,599                  | 451,179                      | 36,789  | 10,227                 | 8,130             | 9,038           | 9,394                  | 208,429   | 97,978  | 44,225            |

See footnotes at end of table.

**Table 15. Finances of Individual Public Elementary-Secondary School Systems With Enrollments of 10,000 or More: 2001-02—Con.**

[Thousand dollars. For meaning of abbreviations and symbols, see introductory text. Detail may not add to total because of rounding]

| Geographic area                 | Elementary-secondary revenue—Con. |                       |               |             |                     |                                 |                          |                           |         |        |
|---------------------------------|-----------------------------------|-----------------------|---------------|-------------|---------------------|---------------------------------|--------------------------|---------------------------|---------|--------|
|                                 | State sources—Con.                |                       | Local sources |             |                     |                                 |                          |                           |         |        |
|                                 | Transportation                    | Other and unspecified | Total         | Total taxes | Property taxes only | Parent government contributions | From cities and counties | From other school systems | Charges | Other  |
| <b>COLORADO—Con.</b>            |                                   |                       |               |             |                     |                                 |                          |                           |         |        |
| <b>Independent Schools—Con.</b> |                                   |                       |               |             |                     |                                 |                          |                           |         |        |
| Littleton .....                 | 623                               | 2,398                 | 60,578        | 48,910      | 48,910              | —                               | —                        | 48                        | 6,215   | 5,405  |
| Mesa County Valley .....        | 1,202                             | 2,658                 | 45,018        | 35,771      | 35,674              | —                               | 491                      | 50                        | 2,567   | 6,139  |
| Northglenn-Thornton .....       | 1,084                             | 4,739                 | 152,758       | 87,565      | 87,565              | —                               | 179                      | 341                       | 15,317  | 49,356 |
| Poudre .....                    | 1,398                             | 2,764                 | 117,362       | 98,249      | 98,249              | —                               | 1,121                    | 503                       | 7,432   | 10,057 |
| Pueblo .....                    | 253                               | 3,001                 | 32,717        | 25,667      | 25,667              | —                               | —                        | 381                       | 3,643   | 3,026  |
| St Vrain Valley .....           | 742                               | 2,017                 | 70,751        | 59,109      | 59,085              | —                               | 978                      | 73                        | 8,118   | 2,473  |
| Thompson .....                  | 708                               | 1,313                 | 56,875        | 46,792      | 46,792              | —                               | 838                      | 7                         | 5,109   | 4,129  |
| Westminster .....               | 388                               | 1,586                 | 26,166        | 22,426      | 22,426              | —                               | —                        | —                         | 1,063   | 2,677  |
| <b>CONNECTICUT</b>              |                                   |                       |               |             |                     |                                 |                          |                           |         |        |
| <b>Dependent Schools</b>        |                                   |                       |               |             |                     |                                 |                          |                           |         |        |
| Bridgeport .....                | 3,102                             | 43,902                | 48,987        | —           | —                   | 47,651                          | —                        | 557                       | 753     | 26     |
| Hartford .....                  | 2,230                             | 57,375                | 82,289        | —           | —                   | —                               | 77,558                   | 533                       | 1,073   | 3,125  |
| New Britain .....               | 2,215                             | 21,066                | 43,468        | —           | —                   | 39,495                          | —                        | 94                        | 3,393   | 486    |
| New Haven .....                 | 4,405                             | 112,118               | 62,195        | —           | —                   | 51,796                          | —                        | 1,343                     | 7,714   | 1,342  |
| Norwalk .....                   | 268                               | 15,677                | 105,169       | —           | —                   | 103,574                         | —                        | 46                        | 1,469   | 80     |
| Stamford .....                  | 205                               | 28,199                | 158,913       | —           | —                   | 156,601                         | —                        | 102                       | 1,969   | 241    |
| Waterbury .....                 | 1,953                             | 28,051                | 49,804        | —           | —                   | 48,559                          | —                        | 210                       | 890     | 145    |
| <b>DELAWARE</b>                 |                                   |                       |               |             |                     |                                 |                          |                           |         |        |
| <b>Independent Schools</b>      |                                   |                       |               |             |                     |                                 |                          |                           |         |        |
| Brandywine .....                | 2,104                             | 12,709                | 39,193        | 30,453      | 30,453              | —                               | —                        | 2,444                     | 1,569   | 4,727  |
| Christina .....                 | 9,517                             | 14,960                | 62,862        | 48,194      | 48,194              | —                               | —                        | 9,730                     | 2,051   | 2,887  |
| Colonial .....                  | 3,779                             | 19,098                | 30,490        | 24,709      | 24,709              | —                               | —                        | 2,229                     | 1,545   | 2,007  |
| Red Clay .....                  | 5,054                             | 10,556                | 55,661        | 44,028      | 44,028              | —                               | —                        | 5,830                     | 1,589   | 4,214  |
| <b>DISTRICT OF COLUMBIA</b>     |                                   |                       |               |             |                     |                                 |                          |                           |         |        |
| <b>Dependent Schools</b>        |                                   |                       |               |             |                     |                                 |                          |                           |         |        |
| Washington Schools .....        | —                                 | —                     | 996,612       | —           | —                   | 985,957                         | —                        | —                         | 8,543   | 2,112  |
| <b>FLORIDA</b>                  |                                   |                       |               |             |                     |                                 |                          |                           |         |        |
| <b>Independent Schools</b>      |                                   |                       |               |             |                     |                                 |                          |                           |         |        |
| Alachua County .....            | 6,313                             | 37,947                | 82,452        | 66,410      | 66,410              | —                               | —                        | 67                        | 12,380  | 3,595  |
| Bay County .....                | 4,130                             | 29,677                | 78,027        | 54,768      | 54,768              | —                               | —                        | —                         | 9,312   | 13,947 |
| Brevard County .....            | 10,367                            | 80,524                | 192,359       | 153,636     | 153,636             | —                               | —                        | 4                         | 34,011  | 4,708  |
| Broward County .....            | 27,622                            | 485,209               | 816,346       | 701,068     | 701,068             | —                               | —                        | 324                       | 63,632  | 51,322 |
| Charlotte County .....          | 3,295                             | 23,329                | 81,747        | 71,058      | 71,058              | —                               | —                        | —                         | 8,439   | 2,250  |
| Citrus County .....             | 3,942                             | 20,466                | 51,645        | 46,929      | 46,929              | —                               | —                        | —                         | 2,750   | 1,966  |
| Clay County .....               | 5,766                             | 26,572                | 55,972        | 40,266      | 40,266              | —                               | —                        | —                         | 11,283  | 4,423  |
| Collier County .....            | 6,880                             | 45,947                | 260,046       | 230,843     | 230,843             | —                               | —                        | 129                       | 11,605  | 17,469 |
| Duval County .....              | 20,133                            | 117,820               | 343,560       | 273,651     | 273,651             | —                               | —                        | —                         | 53,373  | 16,536 |
| Escambia County .....           | 10,521                            | 58,853                | 109,358       | 75,432      | 75,432              | —                               | —                        | —                         | 13,393  | 20,533 |
| Hernando County .....           | 4,570                             | 14,097                | 61,416        | 45,412      | 45,412              | —                               | —                        | —                         | 5,373   | 10,631 |
| Highlands County .....          | 2,479                             | 13,514                | 30,479        | 24,884      | 24,884              | —                               | —                        | —                         | 3,809   | 1,786  |
| Hillsborough County .....       | 35,802                            | 278,857               | 470,380       | 358,321     | 358,321             | —                               | —                        | 9                         | 64,690  | 47,360 |
| Indian River County .....       | 2,960                             | 16,702                | 79,113        | 73,517      | 73,517              | —                               | —                        | 11                        | 2,891   | 2,694  |
| Lake County .....               | 7,989                             | 34,794                | 84,695        | 67,120      | 67,120              | —                               | —                        | 26                        | 11,033  | 6,516  |
| Lee County .....                | 13,106                            | 81,816                | 284,711       | 262,838     | 262,838             | —                               | —                        | 96                        | 13,724  | 8,053  |
| Leon County .....               | 4,390                             | 47,809                | 91,126        | 80,478      | 80,478              | —                               | —                        | —                         | 7,917   | 2,731  |
| Manatee County .....            | 5,826                             | 55,631                | 135,259       | 114,879     | 114,879             | —                               | —                        | 358                       | 12,940  | 7,082  |
| Marion County .....             | 9,333                             | 46,904                | 93,363        | 72,753      | 72,753              | —                               | —                        | 10                        | 15,732  | 4,868  |
| Martin County .....             | 3,750                             | 34,452                | 102,278       | 90,463      | 90,463              | —                               | —                        | 36                        | 7,738   | 4,041  |
| Miami-Dade County .....         | 28,199                            | 681,224               | 1,178,787     | 944,413     | 944,413             | —                               | —                        | —                         | 136,372 | 98,002 |
| Nassau County .....             | 2,427                             | 9,283                 | 32,519        | 29,845      | 29,845              | —                               | —                        | —                         | 1,791   | 883    |
| Okaloosa County .....           | 5,141                             | 32,319                | 75,293        | 66,531      | 66,531              | —                               | —                        | —                         | 5,840   | 2,922  |
| Orange County .....             | 25,583                            | 239,322               | 541,995       | 458,836     | 458,836             | —                               | —                        | 338                       | 25,486  | 57,335 |
| Osceola County .....            | 6,726                             | 50,285                | 116,807       | 82,815      | 82,815              | —                               | —                        | —                         | 12,808  | 21,184 |
| Palm Beach County .....         | 27,594                            | 199,163               | 833,412       | 687,751     | 687,751             | —                               | —                        | —                         | 88,339  | 57,322 |
| Pasco County .....              | 11,643                            | 56,343                | 118,820       | 95,448      | 95,448              | —                               | —                        | —                         | 8,696   | 14,676 |
| Pinellas County .....           | 16,631                            | 155,723               | 388,613       | 347,582     | 347,582             | —                               | —                        | 435                       | 17,608  | 22,988 |
| Polk County .....               | 17,855                            | 104,820               | 198,560       | 141,954     | 141,954             | —                               | —                        | —                         | 50,993  | 5,613  |
| Putnam County .....             | 2,689                             | 15,455                | 25,124        | 22,527      | 22,527              | —                               | —                        | —                         | 1,504   | 1,093  |
| Santa Rosa County .....         | 4,733                             | 24,805                | 50,830        | 34,706      | 34,706              | —                               | —                        | —                         | 9,596   | 6,528  |
| Sarasota County .....           | 6,542                             | 51,608                | 245,540       | 216,294     | 216,294             | —                               | —                        | —                         | 7,947   | 21,299 |
| Seminole County .....           | 10,425                            | 62,224                | 189,113       | 149,289     | 149,289             | —                               | —                        | —                         | 21,098  | 18,726 |
| St Johns County .....           | 4,922                             | 29,597                | 94,180        | 79,909      | 79,909              | —                               | —                        | 59                        | 10,845  | 3,367  |
| St Lucie County .....           | 8,162                             | 30,733                | 94,095        | 73,348      | 73,348              | —                               | —                        | 2                         | 7,131   | 13,614 |
| Volusia County .....            | 9,715                             | 56,511                | 205,961       | 153,057     | 153,057             | —                               | —                        | 814                       | 24,266  | 27,824 |

See footnotes at end of table.

**Table 15. Finances of Individual Public Elementary-Secondary School Systems With Enrollments of 10,000 or More: 2001-02—Con.**

[Thousand dollars. For meaning of abbreviations and symbols, see introductory text. Detail may not add to total because of rounding]

| Geographic area                 | Elementary-secondary expenditure |                   |                      |                   |                        |               |               |                  |         |         |
|---------------------------------|----------------------------------|-------------------|----------------------|-------------------|------------------------|---------------|---------------|------------------|---------|---------|
|                                 | Current spending                 |                   |                      |                   |                        |               |               |                  |         |         |
|                                 | Total                            | Total             | For selected objects |                   | For selected functions |               |               |                  |         |         |
|                                 |                                  |                   | Salaries and wages   | Employee benefits | Instruction            |               |               | Support services |         |         |
| Total <sup>2</sup>              | Salaries and wages               | Employee benefits |                      |                   | Total                  | Pupil support | Staff support |                  |         |         |
| <b>COLORADO—Con.</b>            |                                  |                   |                      |                   |                        |               |               |                  |         |         |
| <b>Independent Schools—Con.</b> |                                  |                   |                      |                   |                        |               |               |                  |         |         |
| Littleton .....                 | 119,140                          | 107,488           | 77,925               | 13,020            | 67,531                 | 53,044        | 8,364         | 34,489           | 4,121   | 3,687   |
| Mesa County Valley .....        | 130,390                          | 122,865           | 84,393               | 16,310            | 74,546                 | 59,405        | 10,507        | 44,218           | 6,193   | 5,050   |
| Northglenn-Thornton .....       | 260,797                          | 201,627           | 143,148              | 25,380            | 125,916                | 96,071        | 16,467        | 66,492           | 6,792   | 8,386   |
| Poudre .....                    | 217,782                          | 178,474           | 107,505              | 22,505            | 92,052                 | 69,092        | 13,972        | 81,306           | 9,494   | 10,569  |
| Pueblo .....                    | 115,884                          | 111,419           | 71,913               | 15,593            | 63,307                 | 47,009        | 9,794         | 43,405           | 6,514   | 7,131   |
| St Vrain Valley .....           | 159,547                          | 139,111           | 89,862               | 16,864            | 83,396                 | 61,949        | 11,158        | 50,742           | 5,553   | 6,572   |
| Thompson .....                  | 108,681                          | 94,887            | 62,715               | 12,315            | 55,444                 | 41,850        | 7,733         | 34,469           | 6,129   | 5,369   |
| Westminster .....               | 77,594                           | 72,342            | 49,854               | 8,242             | 46,156                 | 35,498        | 5,640         | 23,805           | 1,985   | 3,052   |
| <b>CONNECTICUT</b>              |                                  |                   |                      |                   |                        |               |               |                  |         |         |
| <b>Dependent Schools</b>        |                                  |                   |                      |                   |                        |               |               |                  |         |         |
| Bridgeport .....                | 261,471                          | 237,638           | 148,091              | 43,761            | 157,733                | 103,422       | 30,166        | 65,948           | 12,298  | 5,768   |
| Hartford .....                  | 347,815                          | 324,064           | 198,721              | 58,895            | 201,163                | 135,531       | 40,453        | 107,981          | 11,875  | 10,895  |
| New Britain .....               | 123,951                          | 112,873           | 79,994               | 17,244            | 78,365                 | 61,543        | 13,131        | 29,933           | 4,111   | 2,924   |
| New Haven .....                 | 324,891                          | 258,063           | 152,511              | 48,362            | 163,279                | 105,622       | 33,879        | 79,631           | 5,964   | 7,597   |
| Norwalk .....                   | 132,742                          | 127,739           | 83,899               | 26,453            | 86,957                 | 61,439        | 18,902        | 36,977           | 6,943   | 1,986   |
| Stamford .....                  | 197,042                          | 180,806           | 117,026              | 33,816            | 113,468                | 80,503        | 23,327        | 62,719           | 9,318   | 9,305   |
| Waterbury .....                 | 191,277                          | 182,470           | 109,506              | 42,620            | 105,253                | 67,534        | 27,202        | 64,552           | 9,016   | 23,630  |
| <b>DELAWARE</b>                 |                                  |                   |                      |                   |                        |               |               |                  |         |         |
| <b>Independent Schools</b>      |                                  |                   |                      |                   |                        |               |               |                  |         |         |
| Brandywine .....                | 111,557                          | 104,086           | 65,229               | 20,278            | 62,235                 | 44,560        | 13,918        | 37,771           | 6,064   | 2,097   |
| Christina .....                 | 214,986                          | 200,570           | 116,356              | 37,172            | 126,565                | 87,358        | 27,985        | 68,197           | 9,664   | 2,773   |
| Colonial .....                  | 114,871                          | 91,443            | 57,541               | 18,138            | 58,916                 | 41,706        | 13,202        | 28,074           | 4,361   | 1,536   |
| Red Clay .....                  | 172,803                          | 152,343           | 86,409               | 30,302            | 94,047                 | 63,078        | 22,273        | 52,318           | 5,910   | 1,355   |
| <b>DISTRICT OF COLUMBIA</b>     |                                  |                   |                      |                   |                        |               |               |                  |         |         |
| <b>Dependent Schools</b>        |                                  |                   |                      |                   |                        |               |               |                  |         |         |
| Washington Schools .....        | 1,145,684                        | 926,790           | 523,301              | 109,208           | 452,905                | 278,597       | 57,993        | 431,693          | 86,579  | 98,297  |
| <b>FLORIDA</b>                  |                                  |                   |                      |                   |                        |               |               |                  |         |         |
| <b>Independent Schools</b>      |                                  |                   |                      |                   |                        |               |               |                  |         |         |
| Alachua County .....            | 217,592                          | 184,888           | 117,937              | 28,292            | 96,422                 | 67,404        | 15,621        | 74,623           | 13,106  | 15,811  |
| Bay County .....                | 190,018                          | 155,877           | 103,224              | 23,672            | 89,318                 | 66,414        | 13,735        | 52,404           | 6,600   | 9,125   |
| Brevard County .....            | 470,109                          | 416,253           | 263,938              | 75,719            | 249,741                | 173,518       | 46,217        | 142,242          | 14,996  | 26,462  |
| Broward County .....            | 2,027,756                        | 1,600,833         | 998,132              | 266,062           | 870,044                | 603,090       | 156,595       | 608,725          | 87,498  | 109,727 |
| Charlotte County .....          | 128,886                          | 102,491           | 65,901               | 18,601            | 54,590                 | 39,284        | 10,406        | 39,830           | 6,361   | 7,015   |
| Citrus County .....             | 102,131                          | 93,029            | 62,953               | 12,629            | 50,759                 | 37,840        | 7,427         | 35,547           | 4,343   | 6,259   |
| Clay County .....               | 186,869                          | 157,540           | 112,609              | 23,287            | 94,421                 | 73,504        | 14,640        | 55,852           | 9,126   | 9,695   |
| Collier County .....            | 363,784                          | 256,594           | 159,762              | 47,619            | 150,425                | 102,556       | 29,810        | 88,536           | 12,895  | 15,554  |
| Duval County .....              | 876,489                          | 725,297           | 428,264              | 118,413           | 424,960                | 296,259       | 80,795        | 260,710          | 42,136  | 44,883  |
| Escambia County .....           | 315,669                          | 260,558           | 155,461              | 52,020            | 145,245                | 96,304        | 29,681        | 96,062           | 14,734  | 18,671  |
| Hernando County .....           | 130,316                          | 99,863            | 65,382               | 16,767            | 55,860                 | 40,227        | 9,929         | 38,166           | 5,694   | 5,257   |
| Highlands County .....          | 88,489                           | 72,845            | 42,748               | 12,666            | 38,083                 | 26,335        | 7,166         | 27,461           | 4,295   | 3,773   |
| Hillsborough County .....       | 1,402,171                        | 1,098,894         | 700,186              | 176,275           | 599,185                | 436,791       | 104,093       | 367,972          | 55,148  | 63,950  |
| Indian River County .....       | 122,347                          | 95,714            | 57,497               | 17,405            | 52,013                 | 34,095        | 9,966         | 36,369           | 3,588   | 7,401   |
| Lake County .....               | 211,552                          | 169,799           | 106,711              | 27,664            | 94,639                 | 63,820        | 15,543        | 60,626           | 9,837   | 8,770   |
| Lee County .....                | 436,625                          | 374,616           | 234,221              | 59,432            | 200,488                | 142,371       | 35,074        | 148,639          | 20,295  | 21,534  |
| Leon County .....               | 224,828                          | 200,158           | 129,073              | 28,795            | 103,849                | 76,441        | 16,779        | 76,544           | 9,866   | 17,615  |
| Manatee County .....            | 279,224                          | 244,368           | 149,281              | 39,930            | 135,329                | 90,522        | 23,853        | 91,411           | 13,392  | 13,826  |
| Marion County .....             | 261,795                          | 232,057           | 151,156              | 35,096            | 132,777                | 92,853        | 21,166        | 81,315           | 15,747  | 11,213  |
| Martin County .....             | 132,100                          | 112,245           | 67,865               | 22,477            | 62,729                 | 43,176        | 13,288        | 40,034           | 6,979   | 5,302   |
| Miami-Dade County .....         | 2,930,784                        | 2,575,785         | 1,713,456            | 449,297           | 1,464,910              | 1,045,875     | 265,988       | 881,638          | 135,893 | 115,832 |
| Nassau County .....             | 70,749                           | 55,701            | 37,243               | 7,847             | 32,164                 | 23,631        | 5,045         | 20,091           | 1,972   | 1,855   |
| Okaloosa County .....           | 195,305                          | 176,479           | 115,996              | 26,802            | 106,229                | 76,993        | 16,235        | 61,100           | 6,758   | 8,543   |
| Orange County .....             | 1,289,237                        | 961,530           | 569,359              | 160,567           | 533,560                | 344,273       | 92,947        | 358,987          | 36,119  | 74,649  |
| Osceola County .....            | 213,125                          | 213,832           | 126,517              | 35,597            | 114,500                | 71,638        | 19,773        | 84,710           | 13,112  | 18,761  |
| Palm Beach County .....         | 1,462,865                        | 1,088,750         | 677,917              | 184,229           | 613,922                | 438,405       | 115,116       | 357,178          | 42,034  | 73,474  |
| Pasco County .....              | 349,097                          | 307,815           | 201,461              | 50,979            | 169,718                | 121,290       | 29,809        | 117,110          | 17,439  | 24,344  |
| Pinellas County .....           | 896,102                          | 719,810           | 494,692              | 120,562           | 409,872                | 312,198       | 74,004        | 258,521          | 35,626  | 42,675  |
| Polk County .....               | 562,095                          | 480,744           | 296,765              | 84,318            | 279,722                | 193,126       | 50,289        | 162,623          | 20,737  | 23,176  |
| Putnam County .....             | 83,291                           | 75,007            | 49,858               | 10,132            | 41,979                 | 31,235        | 6,087         | 27,926           | 3,879   | 4,999   |
| Santa Rosa County .....         | 146,985                          | 132,414           | 80,270               | 20,048            | 73,406                 | 53,978        | 13,054        | 49,949           | 6,345   | 6,879   |
| Sarasota County .....           | 296,397                          | 257,000           | 165,563              | 45,777            | 144,576                | 102,570       | 26,849        | 91,232           | 15,381  | 11,899  |
| Seminole County .....           | 416,249                          | 353,064           | 232,089              | 56,614            | 216,225                | 153,949       | 36,069        | 118,528          | 15,529  | 16,267  |
| St Johns County .....           | 152,024                          | 126,824           | 75,266               | 22,001            | 77,656                 | 48,924        | 13,775        | 41,601           | 7,036   | 5,411   |
| St Lucie County .....           | 206,875                          | 181,343           | 113,258              | 36,584            | 100,619                | 69,856        | 22,402        | 69,598           | 10,636  | 11,631  |
| Volusia County .....            | 452,868                          | 372,773           | 244,737              | 65,809            | 215,626                | 157,591       | 39,563        | 137,608          | 18,377  | 21,801  |

See footnotes at end of table.

**Table 15. Finances of Individual Public Elementary-Secondary School Systems With Enrollments of 10,000 or More: 2001-02—Con.**

[Thousand dollars. For meaning of abbreviations and symbols, see introductory text. Detail may not add to total because of rounding]

| Geographic area                 | Elementary-secondary expenditure—Con. |                       |                        |                        |                |                    |                  | Indebtedness                                 |  |   |
|---------------------------------|---------------------------------------|-----------------------|------------------------|------------------------|----------------|--------------------|------------------|--|--|---|
|                                 | Current spending—Con.                 |                       |                        |                        |                |                    |                  | Total debt outstanding at end of fiscal year | Long-term debt issued during fiscal year | Long-term debt retired during fiscal year |
|                                 | For selected functions—Con.           |                       |                        |                        | Capital outlay | Inter-governmental | Interest on debt |  |  |   |
|                                 | Support services—Con.                 |                       |                        | Other current spending |                |                    |                  |  |  |   |
|                                 | General administration                | School administration | Other and nonspecified |                        |                |                    |                  |  |  |   |
| <b>COLORADO—Con.</b>            |                                       |                       |                        |                        |                |                    |                  |  |  |   |
| <b>Independent Schools—Con.</b> |                                       |                       |                        |                        |                |                    |                  |  |  |   |
| Littleton .....                 | 776                                   | 7,788                 | 18,117                 | 5,468                  | 7,997          | 951                | 2,704            | 51,560                                       | 4,352                                    | 3,177                                     |
| Mesa County Valley .....        | 1,576                                 | 7,138                 | 24,261                 | 4,101                  | 3,868          | 1,222              | 2,435            | 38,066                                       | —  | 7,728                                     |
| Northglenn-Thornton .....       | 1,195                                 | 16,566                | 33,553                 | 9,219                  | 56,979         | —                  | 2,191            | 207,924                                      | —  | 36,109                                    |
| Poudre .....                    | 2,000                                 | 10,083                | 49,160                 | 5,116                  | 25,410         | 935                | 12,963           | 209,943                                      | —  | 8,500                                     |
| Pueblo .....                    | 1,341                                 | 6,037                 | 22,382                 | 4,707                  | 3,153          | 174                | 1,138            | 18,007                                       | 2,210                                    | 4,925                                     |
| St Vrain Valley .....           | 1,192                                 | 9,321                 | 28,104                 | 4,973                  | 12,126         | 818                | 7,492            | 122,271                                      | —  | 6,976                                     |
| Thompson .....                  | 601                                   | 5,866                 | 16,504                 | 4,974                  | 6,980          | 906                | 5,908            | 78,437                                       | —  | 1,923                                     |
| Westminster .....               | 668                                   | 5,468                 | 12,632                 | 2,381                  | 3,625          | 687                | 940              | 18,790                                       | —  | —   |
| <b>CONNECTICUT</b>              |                                       |                       |                        |                        |                |                    |                  |  |  |   |
| <b>Dependent Schools</b>        |                                       |                       |                        |                        |                |                    |                  |  |  |   |
| Bridgeport .....                | 2,233                                 | 9,078                 | 36,571                 | 13,957                 | 13,296         | 7,376              | 3,161            | 55,928                                       | 13,451                                   | 11,402                                    |
| Hartford .....                  | 3,481                                 | 16,574                | 65,156                 | 14,920                 | 15,809         | 2,243              | 5,699            | 105,771                                      | —  | 9,498                                     |
| New Britain .....               | 1,898                                 | 4,254                 | 16,746                 | 4,575                  | 1,859          | 5,769              | 3,450            | 59,930                                       | —  | 2,996                                     |
| New Haven .....                 | 1,043                                 | 13,541                | 51,486                 | 15,153                 | 52,593         | 6,179              | 8,056            | 103,294                                      | —  | 9,644                                     |
| Norwalk .....                   | 1,065                                 | 7,434                 | 19,549                 | 3,805                  | 2,847          | 850                | 1,306            | 11,843                                       | —  | 2,112                                     |
| Stamford .....                  | 5,018                                 | 11,017                | 28,061                 | 4,619                  | 8,981          | 1,889              | 5,366            | 55,607                                       | —  | 5,130                                     |
| Waterbury .....                 | 4,114                                 | 7,930                 | 19,862                 | 12,665                 | 7,900          | 363                | 544              | 11,997                                       | —  | 798                                       |
| <b>DELAWARE</b>                 |                                       |                       |                        |                        |                |                    |                  |  |  |   |
| <b>Independent Schools</b>      |                                       |                       |                        |                        |                |                    |                  |  |  |   |
| Brandywine .....                | 972                                   | 6,057                 | 22,581                 | 4,080                  | 4,703          | 2,042              | 726              | 14,712                                       | 3,110                                    | 903                                       |
| Christina .....                 | 1,319                                 | 14,410                | 40,031                 | 5,808                  | 5,933          | 6,656              | 1,827            | 27,509                                       | —  | 2,322                                     |
| Colonial .....                  | 740                                   | 5,553                 | 15,884                 | 4,453                  | 20,048         | 2,618              | 762              | 18,256                                       | 7,469                                    | 187                                       |
| Red Clay .....                  | 839                                   | 8,558                 | 35,656                 | 5,978                  | 11,582         | 8,024              | 854              | 15,489                                       | —  | 945                                       |
| <b>DISTRICT OF COLUMBIA</b>     |                                       |                       |                        |                        |                |                    |                  |  |  |   |
| <b>Dependent Schools</b>        |                                       |                       |                        |                        |                |                    |                  |  |  |   |
| Washington Schools .....        | 24,575                                | 40,190                | 182,052                | 42,192                 | 218,894        | —                  | —                | —  | —  | —   |
| <b>FLORIDA</b>                  |                                       |                       |                        |                        |                |                    |                  |  |  |   |
| <b>Independent Schools</b>      |                                       |                       |                        |                        |                |                    |                  |  |  |   |
| Alachua County .....            | 1,511                                 | 10,251                | 33,944                 | 13,843                 | 24,990         | —                  | 7,714            | 149,999                                      | 5,147                                    | 12,178                                    |
| Bay County .....                | 1,444                                 | 10,136                | 25,099                 | 14,155                 | 28,782         | —                  | 5,359            | 106,916                                      | 780                                      | 7,986                                     |
| Brevard County .....            | 3,640                                 | 28,384                | 68,760                 | 24,270                 | 44,423         | —                  | 9,433            | 152,787                                      | 567                                      | 7,341                                     |
| Broward County .....            | 13,923                                | 100,138               | 297,439                | 122,064                | 381,218        | —                  | 45,705           | 924,594                                      | 215,112                                  | 43,914                                    |
| Charlotte County .....          | 973                                   | 6,520                 | 18,961                 | 8,071                  | 24,773         | —                  | 1,622            | 23,845                                       | —  | 2,760                                     |
| Citrus County .....             | 941                                   | 6,560                 | 17,444                 | 6,723                  | 8,791          | —                  | 311              | 6,075  | —  | 245                                       |
| Clay County .....               | 1,301                                 | 8,100                 | 27,630                 | 7,267                  | 26,682         | —                  | 2,647            | 47,190                                       | —  | 1,660                                     |
| Collier County .....            | 3,549                                 | 16,568                | 39,970                 | 17,633                 | 99,605         | —                  | 7,585            | 168,225                                      | 32,743                                   | 6,980                                     |
| Duval County .....              | 6,943                                 | 32,233                | 134,515                | 39,627                 | 139,803        | —                  | 11,389           | 192,390                                      | 28                                       | 17,017                                    |
| Escambia County .....           | 1,923                                 | 13,948                | 46,786                 | 19,251                 | 49,421         | —                  | 5,690            | 96,162                                       | 18,165                                   | 20,568                                    |
| Hernando County .....           | 969                                   | 6,285                 | 19,961                 | 5,837                  | 25,963         | —                  | 4,490            | 79,180                                       | —  | 7,225                                     |
| Highlands County .....          | 1,310                                 | 4,313                 | 13,770                 | 7,301                  | 14,323         | —                  | 1,321            | 25,060                                       | —  | 875                                       |
| Hillsborough County .....       | 14,601                                | 64,489                | 169,784                | 131,737                | 261,740        | —                  | 41,537           | 926,613                                      | 320,372                                  | 40,861                                    |
| Indian River County .....       | 1,873                                 | 5,378                 | 18,129                 | 7,332                  | 23,928         | —                  | 2,705            | 44,530                                       | —  | 3,525                                     |
| Lake County .....               | 1,600                                 | 11,353                | 29,066                 | 14,534                 | 37,018         | —                  | 4,735            | 94,470                                       | 565                                      | 4,795                                     |
| Lee County .....                | 4,905                                 | 24,325                | 77,580                 | 25,489                 | 51,438         | —                  | 10,571           | 197,106                                      | 555                                      | 18,556                                    |
| Leon County .....               | 2,754                                 | 10,747                | 35,562                 | 19,765                 | 19,666         | —                  | 5,004            | 93,852                                       | —  | 6,793                                     |
| Manatee County .....            | 2,883                                 | 12,987                | 48,323                 | 17,628                 | 30,117         | —                  | 4,739            | 90,555                                       | 1,010                                    | 2,930                                     |
| Marion County .....             | 1,663                                 | 12,892                | 39,800                 | 17,965                 | 23,436         | —                  | 6,302            | 75,835                                       | 2,000                                    | 8,660                                     |
| Martin County .....             | 1,460                                 | 6,233                 | 20,060                 | 9,482                  | 19,509         | —                  | 346              | 8,530  | 2,066                                    | 260                                       |
| Miami-Dade County .....         | 19,194                                | 146,017               | 464,702                | 229,237                | 272,119        | —                  | 82,880           | 1,670,446                                    | 45,864                                   | 78,958                                    |
| Nassau County .....             | 2,677                                 | 3,536                 | 10,051                 | 3,446                  | 14,579         | —                  | 469              | 6,670  | 3,096                                    | 1,100                                     |
| Okaloosa County .....           | 2,562                                 | 12,329                | 30,908                 | 9,150                  | 17,751         | —                  | 1,075            | 17,616                                       | —  | 3,058                                     |
| Orange County .....             | 10,882                                | 63,942                | 173,395                | 68,983                 | 290,424        | —                  | 37,283           | 913,614                                      | 201,037                                  | 19,634                                    |
| Osceola County .....            | 3,120                                 | 11,257                | 38,462                 | 14,622                 | 87,191         | —                  | 10,102           | 223,328                                      | 64,642                                   | 16,089                                    |
| Palm Beach County .....         | 12,354                                | 66,925                | 162,391                | 117,650                | 326,925        | —                  | 47,190           | 1,077,940                                    | 401,653                                  | 32,105                                    |
| Pasco County .....              | 2,024                                 | 19,585                | 53,718                 | 20,987                 | 32,963         | —                  | 8,319            | 148,877                                      | —  | 8,536                                     |
| Pinellas County .....           | 9,499                                 | 47,522                | 123,199                | 51,417                 | 173,773        | —                  | 2,519            | 45,566                                       | —  | 1,567                                     |
| Polk County .....               | 6,149                                 | 29,053                | 83,508                 | 38,399                 | 68,660         | —                  | 12,691           | 250,986                                      | 4,725                                    | 8,051                                     |
| Putnam County .....             | 1,417                                 | 4,730                 | 13,101                 | 5,102                  | 7,597          | —                  | 687              | 13,950                                       | —  | 1,700                                     |
| Santa Rosa County .....         | 898                                   | 8,988                 | 26,839                 | 9,059                  | 13,075         | —                  | 1,496            | 26,340                                       | —  | 1,150                                     |
| Sarasota County .....           | 2,683                                 | 11,009                | 50,260                 | 21,192                 | 34,777         | —                  | 4,620            | 85,068                                       | —  | 7,445                                     |
| Seminole County .....           | 3,223                                 | 21,847                | 61,662                 | 18,311                 | 49,658         | —                  | 13,527           | 220,800                                      | 10,886                                   | 29,355                                    |
| St Johns County .....           | 871                                   | 7,402                 | 20,881                 | 7,567                  | 22,435         | —                  | 2,765            | 51,141                                       | —  | 5,142                                     |
| St Lucie County .....           | 2,386                                 | 9,304                 | 35,641                 | 11,126                 | 16,886         | —                  | 8,646            | 157,568                                      | 70,400                                   | 13,474                                    |
| Volusia County .....            | 3,293                                 | 28,733                | 65,404                 | 19,539                 | 67,690         | —                  | 12,405           | 320,442                                      | 147,208                                  | 18,805                                    |

See footnotes at end of table.

**Table 15. Finances of Individual Public Elementary-Secondary School Systems With Enrollments of 10,000 or More: 2001-02—Con.**

[Thousand dollars. For meaning of abbreviations and symbols, see introductory text. Detail may not add to total because of rounding]

| Geographic area                        | Elementary-secondary revenue |                 |         |                             |                      |                 |                           |           |           |                      |
|--|------------------------------|-----------------|---------|-----------------------------|----------------------|-----------------|---------------------------|-----------|-----------|----------------------|
|  | Enrollment¹                  | Federal sources |         |                             |                      |                 | State sources             |           |           |                      |
|  |                              | Total           | Total   | Compensa-<br>tory (Title I) | Special<br>education | Child nutrition | Other and<br>nonspecified | Total     | Formula   | Special<br>education |
|  |                              |                 |         |                             |                      |                 |                           |           |           |                      |
| <b>GEORGIA</b>                         |                              |                 |         |                             |                      |                 |                           |           |           |                      |
| <b>Independent Schools</b>             |                              |                 |         |                             |                      |                 |                           |           |           |                      |
| Atlanta .....                          | 56,586                       | 848,041         | 63,499  | –                           | –                    | 19,130          | 44,369                    | 211,002   | 176,581   | –                    |
| Bartow County .....                    | 12,833                       | 104,585         | 5,210   | –                           | –                    | 1,974           | 3,236                     | 59,104    | 51,773    | –                    |
| Bibb County .....                      | 24,675                       | 213,803         | 20,737  | –                           | –                    | 7,011           | 13,726                    | 103,067   | 88,590    | –                    |
| Carroll County .....                   | 12,796                       | 100,919         | 7,134   | –                           | –                    | 2,496           | 4,638                     | 58,168    | 50,578    | –                    |
| Chatham County .....                   | 34,681                       | 293,206         | 27,677  | –                           | –                    | 7,144           | 20,533                    | 138,613   | 116,552   | –                    |
| Cherokee County .....                  | 27,110                       | 221,391         | 7,809   | –                           | –                    | 2,292           | 5,517                     | 109,748   | 97,220    | –                    |
| Clarke County .....                    | 11,550                       | 117,665         | 10,077  | –                           | –                    | 3,239           | 6,838                     | 47,599    | 40,918    | –                    |
| Clayton County .....                   | 48,232                       | 403,594         | 26,981  | –                           | –                    | 11,378          | 15,603                    | 205,617   | 165,123   | –                    |
| Cobb County .....                      | 98,338                       | 869,262         | 33,251  | –                           | –                    | –               | 33,251                    | 364,968   | 317,403   | –                    |
| Columbia County .....                  | 19,149                       | 136,641         | 5,431   | –                           | –                    | 1,620           | 3,811                     | 79,343    | 70,320    | –                    |
| Coweta County .....                    | 17,515                       | 145,367         | 6,892   | –                           | –                    | 2,225           | 4,667                     | 76,126    | 63,454    | –                    |
| DeKalb County .....                    | 97,501                       | 894,932         | 53,628  | –                           | –                    | 21,975          | 31,653                    | 376,857   | 307,475   | –                    |
| Dougherty County .....                 | 16,710                       | 144,866         | 16,719  | –                           | –                    | 5,805           | 10,914                    | 74,690    | 65,037    | –                    |
| Douglas County .....                   | 18,101                       | 156,431         | 7,432   | –                           | –                    | 2,690           | 4,742                     | 81,420    | 69,203    | –                    |
| Fayette County .....                   | 20,318                       | 171,200         | 3,827   | –                           | –                    | 760             | 3,067                     | 85,917    | 72,128    | –                    |
| Floyd County .....                     | 10,344                       | 86,745          | 4,815   | –                           | –                    | 1,732           | 3,083                     | 47,542    | 38,016    | –                    |
| Forsyth County .....                   | 18,860                       | 174,130         | 4,349   | –                           | –                    | 1,090           | 3,259                     | 68,587    | 55,142    | –                    |
| Fulton County .....                    | 69,841                       | 742,533         | 25,438  | –                           | –                    | 10,477          | 14,961                    | 229,838   | 182,151   | –                    |
| Glynn County .....                     | 12,172                       | 99,718          | 8,075   | –                           | –                    | 2,906           | 5,169                     | 44,544    | 38,165    | –                    |
| Gwinnett County .....                  | 116,339                      | 1,071,050       | 33,474  | –                           | –                    | 10,889          | 22,585                    | 480,243   | 406,380   | –                    |
| Hall County .....                      | 21,115                       | 165,900         | 8,790   | –                           | –                    | 3,700           | 5,090                     | 93,023    | 80,046    | –                    |
| Henry County .....                     | 25,503                       | 223,096         | 6,700   | –                           | –                    | 2,060           | 6,700                     | 114,299   | 86,753    | –                    |
| Houston County .....                   | 22,189                       | 171,605         | 12,861  | –                           | –                    | 3,911           | 8,950                     | 102,866   | 93,471    | –                    |
| Liberty County .....                   | 11,402                       | 90,981          | 18,715  | –                           | –                    | 2,494           | 16,221                    | 53,970    | 47,249    | –                    |
| Muscogee County .....                  | 32,910                       | 291,721         | 24,699  | –                           | –                    | 8,323           | 16,376                    | 159,124   | 137,753   | –                    |
| Newton County .....                    | 12,530                       | 100,076         | 5,770   | –                           | –                    | 2,327           | 3,443                     | 55,347    | 46,431    | –                    |
| Paulding County .....                  | 18,048                       | 136,535         | 4,672   | –                           | –                    | 1,631           | 3,041                     | 80,873    | 69,404    | –                    |
| Richmond County .....                  | 35,104                       | 303,859         | 28,360  | –                           | –                    | 9,587           | 18,773                    | 151,368   | 133,145   | –                    |
| Rockdale County .....                  | 13,833                       | 119,643         | 5,139   | –                           | –                    | 1,914           | 3,225                     | 55,731    | 49,711    | –                    |
| Spalding County .....                  | 10,458                       | 90,180          | 7,748   | –                           | –                    | 2,425           | 5,323                     | 49,125    | 41,346    | –                    |
| Troup County .....                     | 11,740                       | 98,373          | 4,939   | –                           | –                    | –               | 4,939                     | 52,148    | 45,852    | –                    |
| Whitfield County .....                 | 11,966                       | 99,833          | 5,815   | –                           | –                    | 2,369           | 3,446                     | 54,992    | 50,338    | –                    |
| <b>HAWAII</b>                          |                              |                 |         |                             |                      |                 |                           |           |           |                      |
| <b>Dependent Schools</b>               |                              |                 |         |                             |                      |                 |                           |           |           |                      |
| Hawaii Public Schools .....            | 184,546                      | 1,889,600       | 170,152 | 23,938                      | 18,608               | 31,448          | 96,158                    | 1,684,226 | 1,267,947 | 232,562              |
| <b>IDAHO</b>                           |                              |                 |         |                             |                      |                 |                           |           |           |                      |
| <b>Independent Schools</b>             |                              |                 |         |                             |                      |                 |                           |           |           |                      |
| Boise .....                            | 26,442                       | 198,326         | 10,867  | 1,961                       | 2,894                | 3,178           | 2,834                     | 86,313    | 52,264    | –                    |
| Idaho Falls .....                      | 10,648                       | 63,567          | 4,570   | 985                         | 1,498                | 1,045           | 1,042                     | 41,139    | 29,925    | 102                  |
| Meridian .....                         | 25,054                       | 146,449         | 6,327   | 818                         | 2,451                | 1,844           | 1,214                     | 93,945    | 69,648    | 460                  |
| Nampa .....                            | 11,819                       | 68,502          | 6,989   | 1,944                       | 1,316                | 1,866           | 1,863                     | 43,392    | 31,607    | 361                  |
| Pocatello .....                        | 12,210                       | 75,930          | 7,419   | 1,191                       | –                    | 1,672           | 4,556                     | 49,019    | 36,748    | 37                   |
| <b>ILLINOIS</b>                        |                              |                 |         |                             |                      |                 |                           |           |           |                      |
| <b>Independent Schools</b>             |                              |                 |         |                             |                      |                 |                           |           |           |                      |
| Arlington Heights Township High 214 .. | 11,808                       | 189,208         | 3,058   | 579                         | 17                   | 305             | 2,157                     | 31,070    | 3,295     | 7,145                |
| Aurora East .....                      | 11,238                       | 80,623          | 8,450   | 3,371                       | 1,280                | 1,875           | 1,924                     | 46,870    | 32,959    | 3,010                |
| Aurora West .....                      | 11,064                       | 77,816          | 4,288   | 1,072                       | 902                  | 1,016           | 1,298                     | 28,854    | 14,733    | 3,327                |
| Chicago .....                          | 437,418                      | 3,741,239       | 554,750 | 169,061                     | 62,502               | 142,057         | 181,130                   | 1,591,249 | 1,240,996 | –                    |
| Cicero .....                           | 12,972                       | 120,189         | 10,656  | 2,574                       | 863                  | 2,808           | 4,411                     | 86,800    | 38,328    | 1,942                |
| Decatur .....                          | 10,509                       | 74,289          | 9,334   | 4,679                       | –                    | 1,026           | 3,629                     | 40,378    | 28,520    | 196                  |
| Dupage Community Unit 200 .....        | 14,411                       | 130,215         | 4,411   | 990                         | 1,397                | 228             | 1,796                     | 32,717    | 9,986     | 5,342                |
| East St Louis .....                    | 10,797                       | 114,698         | 14,590  | 8,674                       | –                    | 3,186           | 2,730                     | 90,920    | 55,895    | 6,411                |
| Elgin Unit 46 .....                    | 37,998                       | 312,824         | 15,170  | 2,688                       | 3,068                | 3,487           | 5,927                     | 112,213   | 63,125    | 8,091                |
| Indian Prairie .....                   | 24,347                       | 205,888         | 4,103   | 12                          | 1,920                | 202             | 1,969                     | 50,848    | 25,189    | 5,391                |
| Kane County Community Unit 300 .....   | 17,157                       | 127,361         | 5,332   | 1,204                       | 1,883                | 975             | 1,270                     | 38,446    | 20,198    | 2,746                |
| Mclean County .....                    | 10,365                       | 85,983          | 1,820   | 557                         | –                    | 541             | 722                       | 25,754    | 12,606    | 2,250                |
| Naperville .....                       | 18,961                       | 158,787         | 4,228   | 95                          | 1,850                | 193             | 2,090                     | 29,280    | 6,041     | 6,010                |
| Palatine .....                         | 13,057                       | 123,909         | 4,299   | 431                         | 1,468                | 930             | 1,470                     | 24,577    | 3,964     | 4,335                |
| Palatine Township High 211 .....       | 12,722                       | 166,746         | 1,369   | 1                           | 7                    | 274             | 1,087                     | 29,426    | 4,456     | 4,376                |
| Peoria .....                           | 15,721                       | 137,841         | 17,523  | 6,083                       | 2,628                | 3,152           | 5,660                     | 64,301    | 32,707    | 7,837                |
| Plainfield .....                       | 14,177                       | 121,802         | 2,288   | –                           | 1,149                | 188             | 951                       | 52,108    | 24,496    | 3,748                |
| Rockford .....                         | 27,691                       | 241,164         | 25,302  | 6,106                       | 3,697                | 4,947           | 10,552                    | 98,545    | 36,143    | 11,363               |
| Schaumburg .....                       | 15,354                       | 160,217         | 5,016   | 471                         | 1,797                | 110             | 2,638                     | 29,608    | 4,646     | 6,003                |
| Springfield .....                      | 15,454                       | 136,091         | 15,060  | 3,586                       | 2,677                | 3,184           | 5,613                     | 44,136    | 18,450    | 3,310                |
| St Charles .....                       | 11,660                       | 97,281          | 1,408   | 236                         | 473                  | 162             | 537                       | 15,208    | 3,359     | 2,196                |
| Valley View .....                      | 14,185                       | 119,316         | 4,075   | 369                         | 1,329                | 1,196           | 1,181                     | 40,887    | 18,680    | 3,840                |
| Waukegan .....                         | 16,242                       | 109,532         | 10,999  | 2,155                       | 2,059                | 2,932           | 3,853                     | 57,450    | 35,698    | 3,502                |

See footnotes at end of table.

**Table 15. Finances of Individual Public Elementary-Secondary School Systems With Enrollments of 10,000 or More: 2001-02—Con.**

[Thousand dollars. For meaning of abbreviations and symbols, see introductory text. Detail may not add to total because of rounding]

| Geographic area                        | Elementary-secondary revenue—Con. |                       |               |             |                     |                                 |                          |                           |         |         |
|--|-----------------------------------|-----------------------|---------------|-------------|---------------------|---------------------------------|--------------------------|---------------------------|---------|---------|
|  | State sources—Con.                |                       | Local sources |             |                     |                                 |                          |                           |         |         |
|  | Transportation                    | Other and unspecified | Total         | Total taxes | Property taxes only | Parent government contributions | From cities and counties | From other school systems | Charges | Other   |
| <b>GEORGIA</b>                         |                                   |                       |               |             |                     |                                 |                          |                           |         |         |
| <b>Independent Schools</b>             |                                   |                       |               |             |                     |                                 |                          |                           |         |         |
| Atlanta .....                          | —                                 | 34,421                | 573,540       | 396,792     | 316,712             | —                               | —                        | —                         | 2,134   | 174,614 |
| Bartow County .....                    | —                                 | 7,331                 | 40,271        | 36,514      | 25,715              | —                               | 161                      | —                         | 2,488   | 1,108   |
| Bibb County .....                      | —                                 | 14,477                | 89,999        | 81,746      | 53,909              | —                               | —                        | —                         | 2,642   | 5,611   |
| Carroll County .....                   | —                                 | 7,590                 | 35,617        | 31,461      | 22,479              | —                               | —                        | —                         | 1,844   | 2,312   |
| Chatham County .....                   | —                                 | 22,061                | 126,916       | 114,253     | 114,253             | —                               | 2,757                    | —                         | 4,196   | 5,710   |
| Cherokee County .....                  | —                                 | 12,528                | 103,834       | 93,840      | 76,218              | —                               | —                        | —                         | 5,420   | 4,574   |
| Clarke County .....                    | —                                 | 6,681                 | 59,989        | 55,102      | 37,893              | —                               | 1,196                    | —                         | 2,233   | 1,458   |
| Clayton County .....                   | —                                 | 40,494                | 170,996       | 153,449     | 104,249             | —                               | 604                      | —                         | 8,040   | 8,903   |
| Cobb County .....                      | —                                 | 47,565                | 471,043       | 427,952     | 320,389             | —                               | 3,558                    | —                         | 26,390  | 13,143  |
| Columbia County .....                  | —                                 | 9,023                 | 51,867        | 46,414      | 36,494              | —                               | 274                      | —                         | 3,736   | 1,443   |
| Coweta County .....                    | —                                 | 12,672                | 62,349        | 55,297      | 41,485              | —                               | 1,825                    | —                         | 3,502   | 1,725   |
| DeKalb County .....                    | —                                 | 69,382                | 464,447       | 415,664     | 337,646             | —                               | 17,967                   | 26                        | 1,211   | 29,579  |
| Dougherty County .....                 | —                                 | 9,653                 | 53,457        | 47,212      | 31,875              | —                               | 78                       | 75                        | 2,381   | 3,711   |
| Douglas County .....                   | —                                 | 12,217                | 67,579        | 61,504      | 44,182              | —                               | 15                       | —                         | 3,442   | 2,618   |
| Fayette County .....                   | —                                 | 13,789                | 81,456        | 70,862      | 70,862              | —                               | 394                      | —                         | 4,000   | 6,200   |
| Floyd County .....                     | —                                 | 9,526                 | 34,388        | 31,491      | 22,602              | —                               | 84                       | —                         | 1,910   | 903     |
| Forsyth County .....                   | —                                 | 13,445                | 101,194       | 87,563      | 67,067              | —                               | 4,139                    | —                         | 4,047   | 5,445   |
| Fulton County .....                    | —                                 | 47,687                | 487,257       | 455,869     | 356,999             | —                               | 2,072                    | —                         | 14,175  | 15,141  |
| Glynn County .....                     | —                                 | 6,379                 | 47,099        | 44,306      | 44,306              | —                               | —                        | —                         | 1,664   | 1,129   |
| Gwinnett County .....                  | —                                 | 73,863                | 557,333       | 500,561     | 384,550             | —                               | 3,528                    | 271                       | 19,824  | 33,149  |
| Hall County .....                      | —                                 | 12,977                | 64,087        | 58,294      | 40,380              | —                               | —                        | —                         | 4,250   | 1,543   |
| Henry County .....                     | —                                 | 27,546                | 102,097       | 85,790      | 70,674              | —                               | 3,584                    | 111                       | 6,794   | 5,818   |
| Houston County .....                   | —                                 | 9,395                 | 55,878        | 47,636      | 25,402              | —                               | 229                      | —                         | 4,102   | 3,911   |
| Liberty County .....                   | —                                 | 6,721                 | 18,296        | 16,233      | 11,510              | —                               | —                        | —                         | 1,111   | 952     |
| Muscogee County .....                  | —                                 | 21,371                | 107,898       | 97,480      | 68,289              | —                               | —                        | —                         | 5,046   | 5,372   |
| Newton County .....                    | —                                 | 8,916                 | 38,959        | 33,986      | 26,739              | —                               | 1,097                    | —                         | 2,006   | 1,870   |
| Paulding County .....                  | —                                 | 11,469                | 50,990        | 42,818      | 33,924              | —                               | —                        | —                         | 3,412   | 4,760   |
| Richmond County .....                  | —                                 | 18,223                | 124,131       | 98,708      | 67,965              | —                               | 1,510                    | —                         | 3,287   | 20,626  |
| Rockdale County .....                  | —                                 | 6,020                 | 58,773        | 52,733      | 38,100              | —                               | 1,328                    | —                         | 2,840   | 1,872   |
| Spalding County .....                  | —                                 | 7,779                 | 33,307        | 28,560      | 20,435              | —                               | 595                      | 131                       | 1,848   | 2,173   |
| Troup County .....                     | —                                 | 6,296                 | 41,286        | 33,698      | 24,800              | —                               | 25                       | —                         | 1,998   | 5,565   |
| Whitfield County .....                 | —                                 | 4,654                 | 39,026        | 34,699      | 23,621              | —                               | —                        | 21                        | 1,612   | 2,694   |
| <b>HAWAII</b>                          |                                   |                       |               |             |                     |                                 |                          |                           |         |         |
| <b>Dependent Schools</b>               |                                   |                       |               |             |                     |                                 |                          |                           |         |         |
| Hawaii Public Schools .....            | 22,979                            | 160,738               | 35,222        | —           | —                   | —                               | 126                      | —                         | 20,519  | 14,577  |
| <b>IDAHO</b>                           |                                   |                       |               |             |                     |                                 |                          |                           |         |         |
| <b>Independent Schools</b>             |                                   |                       |               |             |                     |                                 |                          |                           |         |         |
| Boise .....                            | 4,967                             | 29,082                | 101,146       | 92,464      | 92,464              | —                               | 20                       | 231                       | 3,667   | 4,764   |
| Idaho Falls .....                      | 2,312                             | 8,800                 | 17,858        | 14,620      | 14,620              | —                               | —                        | 17                        | 1,186   | 2,035   |
| Meridian .....                         | 5,445                             | 18,392                | 46,177        | 39,332      | 39,332              | —                               | —                        | —                         | 3,264   | 3,581   |
| Nampa .....                            | 2,168                             | 9,256                 | 18,121        | 14,806      | 14,806              | —                               | —                        | —                         | 1,237   | 2,078   |
| Pocatello .....                        | 2,055                             | 10,179                | 19,492        | 15,369      | 15,369              | —                               | —                        | —                         | 1,703   | 2,420   |
| <b>ILLINOIS</b>                        |                                   |                       |               |             |                     |                                 |                          |                           |         |         |
| <b>Independent Schools</b>             |                                   |                       |               |             |                     |                                 |                          |                           |         |         |
| Arlington Heights Township High 214 .. | 2,420                             | 18,210                | 155,080       | 139,810     | 139,810             | —                               | —                        | 1,004                     | 6,831   | 7,435   |
| Aurora East .....                      | 973                               | 9,928                 | 25,303        | 20,421      | 20,421              | —                               | —                        | —                         | 3,374   | 1,508   |
| Aurora West .....                      | 2,412                             | 8,382                 | 44,674        | 41,152      | 41,152              | —                               | —                        | 330                       | 2,011   | 1,181   |
| Chicago .....                          | —                                 | 350,253               | 1,595,240     | 1,479,968   | 1,479,968           | —                               | —                        | —                         | 11,214  | 104,058 |
| Cicero .....                           | 1,356                             | 45,174                | 22,733        | 19,275      | 19,275              | —                               | —                        | —                         | 373     | 3,085   |
| Decatur .....                          | 2,264                             | 9,398                 | 24,577        | 21,520      | 21,520              | —                               | 34                       | 126                       | 1,280   | 1,617   |
| Dupage Community Unit 200 .....        | 3,539                             | 13,850                | 93,087        | 87,577      | 87,577              | —                               | —                        | 138                       | 2,686   | 2,686   |
| East St Louis .....                    | 1,235                             | 27,379                | 9,188         | 6,565       | 6,565               | —                               | —                        | 2                         | 266     | 2,355   |
| Elgin Unit 46 .....                    | 7,623                             | 33,374                | 185,441       | 172,981     | 172,981             | —                               | —                        | 272                       | 7,624   | 4,564   |
| Indian Prairie .....                   | 3,432                             | 16,836                | 150,937       | 143,430     | 143,430             | —                               | —                        | 2                         | 2,009   | 5,496   |
| Kane County Community Unit 300 .....   | 3,114                             | 12,388                | 83,583        | 75,456      | 75,456              | —                               | 431                      | 66                        | 3,763   | 3,867   |
| Mclean County .....                    | 1,139                             | 9,759                 | 58,409        | 51,455      | 51,455              | —                               | 128                      | 175                       | 2,681   | 3,970   |
| Naperville .....                       | 2,691                             | 14,538                | 125,279       | 115,984     | 115,984             | —                               | —                        | 152                       | 6,210   | 2,933   |
| Palatine .....                         | 4,460                             | 11,818                | 95,033        | 89,162      | 89,162              | —                               | 81                       | 273                       | 2,287   | 3,230   |
| Palatine Township High 211 .....       | 2,689                             | 17,905                | 135,951       | 122,581     | 122,581             | —                               | —                        | 906                       | 6,921   | 5,543   |
| Peoria .....                           | 2,770                             | 20,987                | 56,017        | 45,548      | 45,548              | —                               | 4                        | 3,301                     | 2,268   | 4,896   |
| Plainfield .....                       | 3,895                             | 19,969                | 67,406        | 57,674      | 57,674              | —                               | —                        | —                         | 4,414   | 5,318   |
| Rockford .....                         | 11,315                            | 39,724                | 117,317       | 109,984     | 109,984             | —                               | 20                       | 2,249                     | 2,626   | 2,438   |
| Schaumburg .....                       | 5,639                             | 13,320                | 125,593       | 120,116     | 120,116             | —                               | —                        | 372                       | 839     | 4,266   |
| Springfield .....                      | 5,090                             | 17,286                | 76,895        | 67,199      | 67,199              | —                               | —                        | 440                       | 4,035   | 5,221   |
| St Charles .....                       | 2,296                             | 7,357                 | 80,665        | 74,087      | 74,087              | —                               | —                        | 692                       | 3,442   | 2,444   |
| Valley View .....                      | 2,495                             | 15,872                | 74,354        | 65,246      | 65,246              | —                               | —                        | 222                       | 4,619   | 4,267   |
| Waukegan .....                         | 2,744                             | 15,506                | 41,083        | 38,623      | 38,623              | —                               | —                        | 8                         | 2,063   | 389     |

See footnotes at end of table.

**Table 15. Finances of Individual Public Elementary-Secondary School Systems With Enrollments of 10,000 or More: 2001-02—Con.**

[Thousand dollars. For meaning of abbreviations and symbols, see introductory text. Detail may not add to total because of rounding]

| Geographic area                        | Elementary-secondary expenditure |           |                      |                    |                        |                   |         |                  |               |         |
|--|----------------------------------|-----------|----------------------|--------------------|------------------------|-------------------|---------|------------------|---------------|---------|
|  | Current spending                 |           |                      |                    |                        |                   |         |                  |               |         |
|  | Total                            | Total     | For selected objects |                    | For selected functions |                   |         |                  |               |         |
|  |                                  |           | Salaries and wages   | Employee benefits  | Instruction            |                   |         | Support services |               |         |
|  |                                  |           |                      | Total <sup>2</sup> | Salaries and wages     | Employee benefits | Total   | Pupil support    | Staff support |         |
| <b>GEORGIA</b>                         |                                  |           |                      |                    |                        |                   |         |                  |               |         |
| <b>Independent Schools</b>             |                                  |           |                      |                    |                        |                   |         |                  |               |         |
| Atlanta .....                          | 741,458                          | 654,242   | 366,819              | 187,086            | 387,630                | 246,149           | 126,902 | 242,317          | 26,190        | 48,814  |
| Bartow County .....                    | 100,162                          | 92,510    | 62,060               | 17,310             | 61,160                 | 44,412            | 12,700  | 26,366           | 3,925         | 3,035   |
| Bibb County .....                      | 216,355                          | 173,642   | 110,611              | 31,302             | 104,903                | 74,368            | 22,110  | 57,066           | 7,817         | 9,947   |
| Carroll County .....                   | 99,223                           | 88,478    | 59,548               | 16,696             | 56,261                 | 41,596            | 11,983  | 26,854           | 4,073         | 4,486   |
| Chatham County .....                   | 294,402                          | 256,222   | 172,722              | 45,830             | 162,310                | 121,199           | 32,741  | 79,255           | 9,427         | 10,074  |
| Cherokee County .....                  | 230,562                          | 186,093   | 124,899              | 35,830             | 122,357                | 89,542            | 26,303  | 53,078           | 6,617         | 7,945   |
| Clarke County .....                    | 104,073                          | 98,185    | 63,341               | 19,596             | 41,037                 | 28,858            | 12,858  | 35,087           | 4,790         | 4,607   |
| Clayton County .....                   | 393,741                          | 318,597   | 224,849              | 50,454             | 201,312                | 155,215           | 35,315  | 95,107           | 13,504        | 14,957  |
| Cobb County .....                      | 844,445                          | 698,486   | 485,709              | 136,082            | 479,610                | 354,660           | 100,544 | 185,460          | 28,197        | 26,412  |
| Columbia County .....                  | 132,383                          | 117,992   | 81,226               | 22,541             | 78,946                 | 58,035            | 16,635  | 32,976           | 5,443         | 5,621   |
| Coweta County .....                    | 145,128                          | 117,539   | 79,298               | 21,731             | 75,942                 | 55,950            | 15,809  | 35,158           | 4,825         | 4,995   |
| DeKalb County .....                    | 879,901                          | 791,381   | 531,093              | 153,773            | 501,726                | 351,385           | 105,909 | 251,966          | 35,394        | 43,132  |
| Dougherty County .....                 | 141,918                          | 125,003   | 83,196               | 23,325             | 74,293                 | 53,845            | 15,534  | 41,295           | 7,056         | 7,608   |
| Douglas County .....                   | 163,429                          | 124,430   | 83,912               | 24,031             | 78,744                 | 56,925            | 16,926  | 38,463           | 5,349         | 6,392   |
| Fayette County .....                   | 174,522                          | 141,738   | 98,960               | 24,675             | 93,178                 | 71,324            | 17,566  | 40,958           | 6,248         | 6,532   |
| Floyd County .....                     | 91,643                           | 73,295    | 48,827               | 14,259             | 45,625                 | 33,365            | 9,853   | 23,677           | 3,251         | 3,590   |
| Forsyth County .....                   | 212,451                          | 131,952   | 86,599               | 26,286             | 82,984                 | 59,897            | 18,496  | 42,858           | 5,008         | 5,254   |
| Fulton County .....                    | 738,689                          | 594,155   | 413,677              | 107,961            | 391,195                | 291,143           | 74,012  | 181,584          | 31,658        | 26,840  |
| Glynn County .....                     | 89,394                           | 86,496    | 58,805               | 17,077             | 57,188                 | 42,013            | 12,563  | 24,950           | 4,451         | 4,150   |
| Gwinnett County .....                  | 1,008,202                        | 836,963   | 525,199              | 183,615            | 530,257                | 371,162           | 132,565 | 254,628          | 30,554        | 35,742  |
| Hall County .....                      | 175,298                          | 135,670   | 91,427               | 27,601             | 89,361                 | 65,822            | 19,727  | 37,529           | 5,989         | 5,100   |
| Henry County .....                     | 182,924                          | 163,003   | 108,632              | 31,103             | 106,632                | 77,190            | 22,800  | 46,772           | 6,696         | 7,308   |
| Houston County .....                   | 164,769                          | 154,514   | 104,668              | 28,824             | 102,708                | 75,311            | 21,697  | 42,066           | 6,581         | 7,086   |
| Liberty County .....                   | 87,611                           | 74,464    | 48,370               | 13,542             | 47,855                 | 34,452            | 10,023  | 22,222           | 3,262         | 3,503   |
| Muscogee County .....                  | 276,137                          | 237,928   | 160,214              | 43,501             | 147,814                | 108,538           | 31,152  | 73,065           | 9,946         | 12,226  |
| Newton County .....                    | 94,910                           | 83,395    | 54,931               | 16,838             | 54,572                 | 39,337            | 12,101  | 24,171           | 3,668         | 4,398   |
| Paulding County .....                  | 130,608                          | 111,516   | 75,506               | 23,493             | 71,937                 | 51,929            | 16,609  | 30,669           | 4,318         | 5,985   |
| Richmond County .....                  | 260,609                          | 240,691   | 159,819              | 45,993             | 148,261                | 107,477           | 31,956  | 78,271           | 12,633        | 12,433  |
| Rockdale County .....                  | 110,289                          | 96,255    | 65,842               | 17,315             | 60,931                 | 45,486            | 12,642  | 30,281           | 4,163         | 4,708   |
| Spalding County .....                  | 85,157                           | 78,072    | 51,746               | 14,705             | 48,123                 | 35,169            | 10,074  | 25,185           | 3,327         | 4,345   |
| Troup County .....                     | 99,201                           | 84,058    | 57,109               | 16,043             | 55,650                 | 40,147            | 11,826  | 26,251           | 3,009         | 4,744   |
| Whitfield County .....                 | 98,725                           | 82,993    | 55,976               | 15,970             | 53,919                 | 39,774            | 11,531  | 23,669           | 4,523         | 4,187   |
| <b>HAWAII</b>                          |                                  |           |                      |                    |                        |                   |         |                  |               |         |
| <b>Dependent Schools</b>               |                                  |           |                      |                    |                        |                   |         |                  |               |         |
| Hawaii Public Schools .....            | 1,436,637                        | 1,394,522 | 925,264              | 177,926            | 815,123                | 606,089           | 116,918 | 457,784          | 74,140        | 56,680  |
| <b>IDAHO</b>                           |                                  |           |                      |                    |                        |                   |         |                  |               |         |
| <b>Independent Schools</b>             |                                  |           |                      |                    |                        |                   |         |                  |               |         |
| Boise .....                            | 197,936                          | 190,924   | 119,543              | 36,042             | 115,960                | 81,476            | 24,067  | 66,326           | 13,574        | 9,373   |
| Idaho Falls .....                      | 63,755                           | 59,419    | 40,508               | 11,354             | 36,547                 | 27,284            | 7,391   | 20,409           | 3,175         | 2,683   |
| Meridian .....                         | 159,970                          | 123,579   | 82,194               | 24,382             | 75,636                 | 55,853            | 16,053  | 42,488           | 8,728         | 4,750   |
| Nampa .....                            | 79,645                           | 60,082    | 36,504               | 11,447             | 37,946                 | 26,082            | 8,093   | 18,815           | 3,344         | 2,910   |
| Pocatello .....                        | 74,295                           | 70,743    | 45,871               | 13,249             | 42,158                 | 30,874            | 8,728   | 25,224           | 3,768         | 4,497   |
| <b>ILLINOIS</b>                        |                                  |           |                      |                    |                        |                   |         |                  |               |         |
| <b>Independent Schools</b>             |                                  |           |                      |                    |                        |                   |         |                  |               |         |
| Arlington Heights Township High 214 .. | 186,477                          | 161,437   | 104,196              | 33,400             | 83,243                 | 62,605            | 16,269  | 71,694           | 14,406        | 14,733  |
| Aurora East .....                      | 83,127                           | 75,663    | 42,792               | 12,725             | 45,382                 | 29,831            | 8,885   | 26,962           | 3,550         | 4,275   |
| Aurora West .....                      | 83,089                           | 71,202    | 42,106               | 13,256             | 45,388                 | 30,371            | 10,004  | 22,912           | 2,453         | 1,456   |
| Chicago .....                          | 3,989,543                        | 3,414,587 | 2,185,572            | 427,686            | 2,069,464              | 1,506,040         | 291,380 | 1,118,363        | 191,574       | 147,093 |
| Cicero .....                           | 122,587                          | 69,197    | 40,365               | 13,658             | 42,031                 | 28,188            | 9,858   | 24,033           | 4,026         | 2,346   |
| Decatur .....                          | 71,423                           | 62,777    | 36,443               | 10,307             | 31,530                 | 23,448            | 6,443   | 27,683           | 1,655         | 4,514   |
| Dupage Community Unit 200 .....        | 143,256                          | 118,379   | 75,531               | 18,721             | 72,328                 | 54,530            | 12,446  | 43,385           | 7,159         | 4,304   |
| East St Louis .....                    | 117,420                          | 85,483    | 54,155               | 13,274             | 51,387                 | 38,827            | 9,543   | 29,775           | 3,841         | 3,108   |
| Elgin Unit 46 .....                    | 370,132                          | 306,900   | 181,439              | 76,714             | 187,662                | 121,517           | 50,754  | 109,372          | 31,499        | 9,473   |
| Indian Prairie .....                   | 221,203                          | 177,604   | 119,670              | 31,719             | 121,155                | 91,694            | 24,330  | 55,336           | 7,095         | 6,072   |
| Kane County Community Unit 300 .....   | 177,415                          | 124,206   | 81,398               | 22,688             | 78,093                 | 57,232            | 15,039  | 42,405           | 8,690         | 2,504   |
| Mclean County .....                    | 123,128                          | 75,176    | 46,029               | 14,997             | 46,355                 | 31,437            | 9,575   | 26,224           | 2,281         | 2,297   |
| Naperville .....                       | 166,510                          | 152,469   | 100,013              | 33,824             | 95,537                 | 67,150            | 21,922  | 53,942           | 9,905         | 6,871   |
| Palatine .....                         | 133,946                          | 118,663   | 80,148               | 22,673             | 90,531                 | 53,337            | 13,608  | 45,587           | 9,004         | 5,571   |
| Palatine Township High 211 .....       | 192,653                          | 166,064   | 102,992              | 41,457             | 96,128                 | 65,788            | 25,315  | 64,991           | 13,545        | 6,988   |
| Peoria .....                           | 145,241                          | 138,037   | 91,771               | 25,299             | 79,440                 | 59,213            | 14,404  | 51,255           | 7,996         | 5,613   |
| Plainfield .....                       | 159,829                          | 84,279    | 52,274               | 13,341             | 53,372                 | 38,880            | 9,410   | 28,015           | 3,598         | 2,660   |
| Rockford .....                         | 262,589                          | 241,415   | 142,628              | 63,229             | 145,101                | 92,491            | 43,393  | 85,966           | 15,455        | 9,555   |
| Schaumburg .....                       | 153,210                          | 140,517   | 91,284               | 29,902             | 87,470                 | 63,956            | 20,514  | 50,914           | 11,339        | 8,613   |
| Springfield .....                      | 140,638                          | 127,951   | 77,643               | 26,894             | 66,759                 | 46,970            | 16,319  | 49,944           | 9,271         | 6,767   |
| St Charles .....                       | 127,314                          | 88,030    | 50,843               | 15,864             | 47,952                 | 34,409            | 10,721  | 37,613           | 5,066         | 3,544   |
| Valley View .....                      | 120,924                          | 94,487    | 60,809               | 16,317             | 58,725                 | 43,043            | 10,961  | 31,523           | 4,134         | 3,238   |
| Waukegan .....                         | 116,934                          | 111,102   | 68,323               | 20,078             | 63,816                 | 46,245            | 13,035  | 42,679           | 11,738        | 5,310   |

See footnotes at end of table.

Table 15. **Finances of Individual Public Elementary-Secondary School Systems With Enrollments of 10,000 or More: 2001-02—Con.**

[Thousand dollars. For meaning of abbreviations and symbols, see introductory text. Detail may not add to total because of rounding]

| Geographic area                     | Elementary-secondary expenditure—Con. |                       |                        |                        |                |                    |                  | Indebtedness                                 |  |   |
|-------------------------------------|---------------------------------------|-----------------------|------------------------|------------------------|----------------|--------------------|------------------|--|--|---|
|                                     | Current spending—Con.                 |                       |                        |                        | Capital outlay | Inter-governmental | Interest on debt | Total debt outstanding at end of fiscal year | Long-term debt issued during fiscal year | Long-term debt retired during fiscal year |
|                                     | For selected functions—Con.           |                       |                        |                        |                |                    |                  |  |  |   |
|                                     | Support services—Con.                 |                       |                        | Other current spending |                |                    |                  |  |  |   |
|                                     | General administration                | School administration | Other and nonspecified |                        |                |                    |                  |  |  |   |
| <b>GEORGIA</b>                      |                                       |                       |                        |                        |                |                    |                  |  |  |   |
| <b>Independent Schools</b>          |                                       |                       |                        |                        |                |                    |                  |  |  |   |
| Atlanta                             | 8,886                                 | 37,293                | 121,134                | 24,295                 | 87,205         | 11                 | -                | -  | -  | -   |
| Bartow County                       | 1,089                                 | 6,495                 | 11,822                 | 4,984                  | 6,375          | -                  | 1,277            | 34,590                                       | 10,000                                   | 6,005                                     |
| Bibb County                         | 2,687                                 | 10,771                | 25,844                 | 11,673                 | 40,954         | -                  | 1,759            | 44,834                                       | 30,388                                   | 1,598                                     |
| Carroll County                      | 940                                   | 6,432                 | 10,923                 | 5,363                  | 9,639          | 83                 | 1,023            | 54,380                                       | 50,000                                   | 4,170                                     |
| Chatham County                      | 8,400                                 | 15,819                | 35,535                 | 14,657                 | 29,702         | -                  | 8,478            | 184,361                                      | 2,692                                    | 9,630                                     |
| Cherokee County                     | 1,857                                 | 12,539                | 24,120                 | 10,658                 | 40,995         | -                  | 3,474            | 109,621                                      | 72,277                                   | 21,118                                    |
| Clarke County                       | 1,438                                 | 5,594                 | 18,658                 | 5,999                  | 4,540          | 544                | 804              | 37,847                                       | 30,543                                   | 14,230                                    |
| Clayton County                      | 3,436                                 | 19,691                | 43,519                 | 22,178                 | 74,793         | 333                | 18               | -  | -  | 680                                       |
| Cobb County                         | 5,288                                 | 35,886                | 89,677                 | 33,416                 | 130,977        | 27                 | 14,955           | 212,782                                      | 4,126                                    | 38,159                                    |
| Columbia County                     | 924                                   | 7,361                 | 13,627                 | 6,070                  | 11,844         | 174                | 2,373            | 56,220                                       | 6,500                                    | 3,695                                     |
| Coweta County                       | 808                                   | 8,067                 | 16,463                 | 6,439                  | 25,395         | 199                | 1,995            | 75,410                                       | 30,000                                   | 3,998                                     |
| DeKalb County                       | 3,797                                 | 47,913                | 121,730                | 37,689                 | 84,693         | 71                 | 3,756            | 68,085                                       | -  | 5,175                                     |
| Dougherty County                    | 1,799                                 | 7,643                 | 17,189                 | 9,415                  | 16,296         | 24                 | 595              | 7,750  | -  | 7,350                                     |
| Douglas County                      | 1,182                                 | 8,467                 | 17,073                 | 7,223                  | 34,936         | -                  | 4,063            | 93,675                                       | 9,445                                    | 7,470                                     |
| Fayette County                      | 1,474                                 | 9,013                 | 17,691                 | 7,602                  | 26,063         | 11                 | 6,710            | 136,419                                      | -  | 7,771                                     |
| Floyd County                        | 1,369                                 | 5,777                 | 9,690                  | 3,993                  | 16,934         | 104                | 1,310            | 39,241                                       | -  | 1,500                                     |
| Forsyth County                      | 943                                   | 8,060                 | 23,593                 | 6,110                  | 69,438         | -                  | 11,061           | 217,383                                      | -  | 12,519                                    |
| Fulton County                       | 1,361                                 | 31,281                | 90,444                 | 21,376                 | 128,542        | 508                | 15,484           | 232,472                                      | -  | 9,255                                     |
| Glynn County                        | 1,150                                 | 4,273                 | 10,926                 | 4,358                  | 1,864          | -                  | 1,034            | 17,260                                       | -  | 1,200                                     |
| Gwinnett County                     | 1,967                                 | 54,132                | 132,233                | 52,078                 | 155,206        | -                  | 16,033           | 277,570                                      | -  | 21,540                                    |
| Hall County                         | 731                                   | 8,975                 | 16,734                 | 8,780                  | 36,764         | 30                 | 2,834            | 83,675                                       | 40,000                                   | 3,595                                     |
| Henry County                        | 1,039                                 | 10,662                | 21,067                 | 9,599                  | 49,197         | -                  | 6,724            | 159,310                                      | 60,998                                   | 23,010                                    |
| Houston County                      | 800                                   | 9,168                 | 18,431                 | 9,740                  | 7,725          | 17                 | 2,513            | 90,510                                       | 50,000                                   | 7,505                                     |
| Liberty County                      | 1,026                                 | 5,294                 | 9,137                  | 4,387                  | 12,978         | 169                | -                | -  | -  | -   |
| Muscogee County                     | 2,587                                 | 12,560                | 35,746                 | 17,049                 | 36,955         | 2                  | 1,252            | 24,310                                       | -  | 2,600                                     |
| Newton County                       | 666                                   | 4,743                 | 10,696                 | 4,652                  | 8,469          | -                  | 3,046            | 25,074                                       | -  | 5,635                                     |
| Paulding County                     | 792                                   | 6,746                 | 12,828                 | 8,910                  | 15,630         | 41                 | 3,421            | 56,250                                       | -  | 6,520                                     |
| Richmond County                     | 2,544                                 | 15,461                | 35,198                 | 14,159                 | 16,768         | -                  | 3,150            | 133,856                                      | 120,399                                  | 46,112                                    |
| Rockdale County                     | 1,250                                 | 5,672                 | 14,488                 | 5,043                  | 12,077         | -                  | 1,957            | 32,385                                       | -  | 3,390                                     |
| Spalding County                     | 1,074                                 | 5,257                 | 11,182                 | 4,764                  | 4,927          | -                  | 2,158            | 52,410                                       | 14,000                                   | 770                                       |
| Troup County                        | 838                                   | 4,731                 | 12,929                 | 2,157                  | 14,614         | 156                | 373              | 36,100                                       | 31,155                                   | 2,305                                     |
| Whitfield County                    | 738                                   | 5,221                 | 9,000                  | 5,405                  | 15,732         | -                  | -                | 22,503                                       | 22,503                                   | -   |
| <b>HAWAII</b>                       |                                       |                       |                        |                        |                |                    |                  |  |  |   |
| <b>Dependent Schools</b>            |                                       |                       |                        |                        |                |                    |                  |  |  |   |
| Hawaii Public Schools               | 73,766                                | 80,430                | 172,768                | 121,615                | 42,115         | -                  | -                | -  | -  | -   |
| <b>IDAHO</b>                        |                                       |                       |                        |                        |                |                    |                  |  |  |   |
| <b>Independent Schools</b>          |                                       |                       |                        |                        |                |                    |                  |  |  |   |
| Boise                               | 885                                   | 11,085                | 31,409                 | 8,638                  | 3,632          | -                  | 3,380            | 60,685                                       | 29,465                                   | 35,155                                    |
| Idaho Falls                         | 1,293                                 | 3,359                 | 9,899                  | 2,463                  | 4,066          | -                  | 270              | 9,300  | 41                                       | 970                                       |
| Meridian                            | 524                                   | 6,835                 | 21,651                 | 5,455                  | 30,834         | -                  | 5,557            | 111,515                                      | -  | 5,670                                     |
| Nampa                               | 606                                   | 2,935                 | 9,020                  | 3,321                  | 16,764         | -                  | 2,799            | 67,635                                       | -  | 1,385                                     |
| Pocatello                           | 1,186                                 | 3,768                 | 12,005                 | 3,361                  | 2,196          | -                  | 1,356            | 23,935                                       | 42                                       | 2,333                                     |
| <b>ILLINOIS</b>                     |                                       |                       |                        |                        |                |                    |                  |  |  |   |
| <b>Independent Schools</b>          |                                       |                       |                        |                        |                |                    |                  |  |  |   |
| Arlington Heights Township High 214 | 665                                   | 8,315                 | 33,575                 | 6,500                  | 16,219         | 8,335              | 486              | 24,638                                       | 513                                      | 2,925                                     |
| Aurora East                         | 1,399                                 | 5,296                 | 12,442                 | 3,319                  | 6,578          | -                  | 886              | 49,008                                       | 4,570                                    | 2,615                                     |
| Aurora West                         | 1,476                                 | 4,162                 | 13,365                 | 2,902                  | 7,191          | 1,207              | 3,489            | 119,480                                      | 61,210                                   | 3,420                                     |
| Chicago                             | 63,091                                | 162,257               | 554,348                | 226,760                | 427,044        | 41                 | 147,871          | 3,361,053                                    | 226,700                                  | 70,602                                    |
| Cicero                              | 3,171                                 | 3,445                 | 11,045                 | 3,133                  | 49,757         | 888                | 2,745            | 34,220                                       | 1,200                                    | 3,550                                     |
| Decatur                             | 1,645                                 | 4,249                 | 15,620                 | 3,564                  | 1,576          | 6,952              | 118              | 6,870  | 6,000                                    | 1,115                                     |
| Dupage Community Unit 200           | 1,822                                 | 7,845                 | 22,255                 | 2,666                  | 20,246         | 1,133              | 3,498            | 74,670                                       | 18,070                                   | 11,600                                    |
| East St Louis                       | 4,878                                 | 5,654                 | 12,294                 | 4,321                  | 27,095         | 2,978              | 1,864            | 33,455                                       | -  | 1,470                                     |
| Elgin Unit 46                       | 4,942                                 | 12,179                | 51,279                 | 9,866                  | 55,803         | 1,308              | 6,121            | 303,919                                      | 54,500                                   | 4,764                                     |
| Indian Prairie                      | 1,577                                 | 13,748                | 26,844                 | 1,113                  | 30,230         | 176                | 13,193           | 275,610                                      | 33,000                                   | 9,715                                     |
| Kane County Community Unit 300      | 1,175                                 | 7,937                 | 22,099                 | 3,708                  | 44,273         | 1,231              | 7,705            | 149,547                                      | 59,999                                   | 2,100                                     |
| Mclean County                       | 2,621                                 | 5,540                 | 13,485                 | 2,597                  | 34,271         | 135                | 13,546           | 138,505                                      | -  | 850                                       |
| Naperville                          | 2,832                                 | 9,072                 | 25,262                 | 2,990                  | 11,237         | 2,804              | -                | -  | -  | -   |
| Palatine                            | 4,203                                 | 5,258                 | 21,551                 | 2,225                  | 11,396         | 170                | 3,717            | 90,765                                       | 21,390                                   | 8,650                                     |
| Palatine Township High 211          | 2,862                                 | 8,105                 | 33,491                 | 4,945                  | 21,479         | 4,158              | 952              | 28,870                                       | 28,870                                   | 10,070                                    |
| Peoria                              | 2,306                                 | 7,001                 | 28,339                 | 7,342                  | 3,795          | 2,336              | 1,073            | 5,775  | 5,025                                    | 3,830                                     |
| Plainfield                          | 1,141                                 | 4,074                 | 16,542                 | 2,892                  | 62,635         | 2,723              | 10,192           | 188,244                                      | 67,510                                   | 11,735                                    |
| Rockford                            | 7,230                                 | 12,532                | 41,194                 | 10,348                 | 10,349         | 73                 | 10,752           | 141,860                                      | 42,850                                   | 3,200                                     |
| Schaumburg                          | 1,243                                 | 7,166                 | 22,553                 | 2,133                  | 7,675          | 608                | 4,410            | 85,710                                       | 12,435                                   | 19,355                                    |
| Springfield                         | 2,522                                 | 7,124                 | 24,260                 | 11,248                 | 1,886          | 5,640              | 5,161            | 50,575                                       | -  | 5,080                                     |
| St Charles                          | 1,542                                 | 6,790                 | 20,671                 | 2,465                  | 28,957         | 3,756              | 6,571            | 174,463                                      | 48,028                                   | 2,920                                     |
| Valley View                         | 1,228                                 | 6,657                 | 16,266                 | 4,239                  | 23,408         | 422                | 2,607            | 185,270                                      | 113,869                                  | 12,625                                    |
| Waukegan                            | 804                                   | 4,860                 | 19,967                 | 4,607                  | 2,256          | 44                 | 3,532            | 75,662                                       | 18,329                                   | 11,175                                    |

See footnotes at end of table.



**Table 15. Finances of Individual Public Elementary-Secondary School Systems With Enrollments of 10,000 or More: 2001-02—Con.**

[Thousand dollars. For meaning of abbreviations and symbols, see introductory text. Detail may not add to total because of rounding]

| Geographic area                            | Enrollment <sup>1</sup> | Elementary-secondary revenue |                 |                        |                   |                 |                        |               |         |                   |
|--|-------------------------|------------------------------|-----------------|------------------------|-------------------|-----------------|------------------------|---------------|---------|-------------------|
|  |                         | Total                        | Federal sources |                        |                   |                 |                        | State sources |         |                   |
|  |                         |                              | Total           | Compensatory (Title I) | Special education | Child nutrition | Other and nonspecified | Total         | Formula | Special education |
| <b>INDIANA</b>                             |                         |                              |                 |                        |                   |                 |                        |               |         |                   |
| <b>Independent Schools</b>                 |                         |                              |                 |                        |                   |                 |                        |               |         |                   |
| Anderson .....                             | 10,266                  | 100,091                      | 8,276           | 2,586                  | 2,251             | 1,481           | 1,958                  | 50,092        | 43,296  | 294               |
| Bartholomew Consolidated .....             | 10,532                  | 94,187                       | 6,987           | 990                    | 3,078             | 1,114           | 1,805                  | 40,099        | 33,522  | 308               |
| Carmel Clay .....                          | 12,566                  | 120,608                      | 4,721           | —                      | 4,083             | 305             | 333                    | 39,441        | 32,045  | 211               |
| Elkhart .....                              | 12,686                  | 116,961                      | 8,609           | 2,736                  | 199               | 2,080           | 3,594                  | 56,229        | 45,295  | 416               |
| Evansville-Vanderburgh .....               | 22,936                  | 200,317                      | 18,759          | 5,449                  | 4,850             | 3,834           | 4,626                  | 97,143        | 80,620  | 959               |
| Fort Wayne .....                           | 32,081                  | 285,270                      | 19,468          | 5,768                  | 4,862             | 5,574           | 3,264                  | 134,196       | 110,083 | 965               |
| Gary .....                                 | 18,282                  | 185,254                      | 15,849          | 4,001                  | 2,611             | 3,695           | 5,542                  | 127,057       | 110,202 | 141               |
| Hammond .....                              | 12,960                  | 137,298                      | 11,936          | 3,186                  | 1,754             | 3,137           | 3,859                  | 73,675        | 60,734  | 311               |
| Indianapolis .....                         | 41,195                  | 459,082                      | 43,977          | 16,750                 | 4,499             | 12,209          | 10,519                 | 248,773       | 208,312 | 786               |
| MSD Lawrence Township .....                | 15,992                  | 160,078                      | 5,880           | 756                    | 2,306             | 1,399           | 1,419                  | 74,426        | 54,266  | 352               |
| MSD Perry Township .....                   | 12,354                  | 124,202                      | 7,087           | 1,016                  | 3,430             | 1,660           | 981                    | 57,061        | 36,546  | 248               |
| MSD Pike Township .....                    | 10,032                  | 105,174                      | 2,905           | 338                    | 698               | 837             | 1,032                  | 30,982        | 25,275  | 154               |
| MSD Warren Township .....                  | 10,921                  | 116,493                      | 5,096           | 794                    | 1,575             | 1,546           | 1,181                  | 53,894        | 35,070  | 134               |
| MSD Washington Township .....              | 10,118                  | 103,389                      | 5,032           | —                      | 2,077             | 1,093           | 1,862                  | 32,279        | 25,931  | 167               |
| MSD Wayne Township .....                   | 13,565                  | 139,644                      | 12,123          | 1,296                  | 6,392             | 2,349           | 2,086                  | 66,857        | 43,355  | 203               |
| Monroe County .....                        | 10,667                  | 97,887                       | 5,158           | 1,447                  | 1,413             | 1,024           | 1,274                  | 39,633        | 31,692  | 322               |
| New Albany-Floyd County Consolidated ..... | 11,095                  | 135,316                      | 6,080           | 1,474                  | 1,723             | 1,301           | 1,582                  | 50,101        | 43,300  | 447               |
| South Bend .....                           | 21,603                  | 236,703                      | 17,600          | 4,727                  | 4,101             | 4,657           | 4,115                  | 104,367       | 88,437  | 1,298             |
| Vigo County .....                          | 16,474                  | 127,268                      | 7,938           | 2,843                  | —                 | 2,527           | 2,568                  | 71,758        | 61,589  | 607               |
| <b>IOWA</b>                                |                         |                              |                 |                        |                   |                 |                        |               |         |                   |
| <b>Independent Schools</b>                 |                         |                              |                 |                        |                   |                 |                        |               |         |                   |
| Cedar Rapids .....                         | 17,606                  | 146,672                      | 5,875           | 1,508                  | —                 | 1,983           | 2,384                  | 72,238        | 64,513  | —                 |
| Council Bluffs .....                       | 10,653                  | 74,547                       | 5,947           | 1,284                  | 92                | 1,381           | 3,190                  | 42,496        | 38,239  | —                 |
| Davenport .....                            | 16,656                  | 148,302                      | 11,567          | 3,921                  | 263               | 2,996           | 4,387                  | 70,729        | 64,418  | —                 |
| Des Moines .....                           | 32,010                  | 313,238                      | 26,416          | 5,054                  | 3,798             | 5,643           | 11,921                 | 146,072       | 133,367 | —                 |
| Iowa City .....                            | 10,531                  | 83,540                       | 2,534           | 645                    | —                 | 801             | 1,088                  | 36,711        | 32,894  | —                 |
| Sioux City .....                           | 14,122                  | 114,917                      | 7,233           | 2,620                  | —                 | 1,826           | 2,787                  | 64,206        | 58,847  | —                 |
| Waterloo .....                             | 10,341                  | 95,471                       | 7,778           | 3,132                  | 185               | 2,202           | 2,259                  | 47,310        | 42,968  | —                 |
| <b>KANSAS</b>                              |                         |                              |                 |                        |                   |                 |                        |               |         |                   |
| <b>Independent Schools</b>                 |                         |                              |                 |                        |                   |                 |                        |               |         |                   |
| Blue Valley Unified 229 .....              | 18,022                  | 171,744                      | 2,405           | 166                    | —                 | 469             | 1,770                  | 66,118        | 53,352  | 8,158             |
| Kansas City Unified .....                  | 21,217                  | 174,509                      | 23,241          | 5,933                  | —                 | 7,595           | 9,713                  | 111,582       | 107,141 | —                 |
| Lawrence Unified .....                     | 10,418                  | 91,115                       | 6,997           | 1,490                  | —                 | 1,078           | 4,429                  | 40,436        | 31,031  | 6,705             |
| Olathe Unified .....                       | 21,564                  | 181,969                      | 6,565           | 926                    | —                 | 1,176           | 4,463                  | 87,914        | 70,595  | 10,978            |
| Shawnee Mission Unified .....              | 30,381                  | 229,496                      | 6,580           | 1,596                  | —                 | 1,619           | 5,465                  | 100,420       | 79,321  | 13,782            |
| Topeka Unified .....                       | 14,069                  | 121,501                      | 16,592          | 3,446                  | —                 | 3,094           | 10,052                 | 69,811        | 53,716  | 9,371             |
| Wichita Unified .....                      | 48,852                  | 393,329                      | 44,005          | 12,835                 | —                 | 9,550           | 21,620                 | 235,906       | 184,756 | 28,567            |
| <b>KENTUCKY</b>                            |                         |                              |                 |                        |                   |                 |                        |               |         |                   |
| <b>Independent Schools</b>                 |                         |                              |                 |                        |                   |                 |                        |               |         |                   |
| Boone County .....                         | 13,883                  | 94,246                       | 4,585           | —                      | —                 | 1,037           | 3,548                  | 39,093        | 23,224  | —                 |
| Bullitt County .....                       | 11,132                  | 65,685                       | 4,214           | —                      | —                 | 1,439           | 2,775                  | 43,691        | 30,166  | —                 |
| Daviess County .....                       | 10,613                  | 71,168                       | 5,200           | —                      | —                 | 1,732           | 3,468                  | 43,932        | 30,146  | —                 |
| Fayette County .....                       | 33,799                  | 261,853                      | 16,811          | —                      | —                 | 4,922           | 11,889                 | 105,779       | 60,769  | —                 |
| Hardin County .....                        | 13,288                  | 88,237                       | 7,149           | —                      | —                 | 2,209           | 4,940                  | 59,128        | 40,986  | —                 |
| Jefferson County .....                     | 93,516                  | 770,679                      | 73,013          | —                      | —                 | 18,625          | 54,388                 | 342,366       | 201,738 | —                 |
| Kenton County .....                        | 12,515                  | 80,178                       | 4,037           | —                      | —                 | 987             | 3,050                  | 41,109        | 25,811  | —                 |
| Pike County .....                          | 10,857                  | 75,699                       | 9,300           | —                      | —                 | 2,499           | 6,801                  | 50,251        | 34,528  | —                 |
| Warren County .....                        | 11,354                  | 70,589                       | 6,172           | —                      | —                 | 2,239           | 3,933                  | 41,768        | 27,861  | —                 |
| <b>LOUISIANA</b>                           |                         |                              |                 |                        |                   |                 |                        |               |         |                   |
| <b>Independent Schools</b>                 |                         |                              |                 |                        |                   |                 |                        |               |         |                   |
| Ascension Parish .....                     | 15,159                  | 114,684                      | 10,991          | 2,247                  | 2,348             | 2,604           | 3,792                  | 43,800        | 41,715  | 179               |
| Bossier Parish .....                       | 18,595                  | 122,074                      | 11,103          | 2,466                  | 2,138             | 2,967           | 3,532                  | 62,594        | 59,410  | 535               |
| Caddo Parish .....                         | 44,859                  | 330,236                      | 36,552          | 12,694                 | 5,131             | 10,402          | 8,325                  | 165,071       | 156,074 | 1,286             |
| Calcasieu Parish .....                     | 31,644                  | 222,660                      | 21,752          | 6,690                  | 3,577             | 6,503           | 4,982                  | 95,704        | 90,399  | 1,124             |
| East Baton Rouge Parish .....              | 52,350                  | 418,985                      | 46,691          | 13,567                 | 5,283             | 15,755          | 12,086                 | 155,853       | 143,066 | 1,314             |
| Iberia Parish .....                        | 14,415                  | 102,715                      | 12,054          | 4,859                  | 2,120             | 3,671           | 1,404                  | 57,396        | 54,687  | 628               |
| Jefferson Parish .....                     | 50,766                  | 372,673                      | 48,540          | 14,340                 | 7,812             | 13,160          | 13,228                 | 140,414       | 128,629 | 946               |
| Lafayette Parish .....                     | 29,310                  | 190,347                      | 20,947          | 5,554                  | 3,421             | 5,568           | 6,404                  | 79,665        | 73,816  | 924               |
| Lafourche Parish .....                     | 15,085                  | 107,393                      | 12,302          | 4,019                  | 1,959             | 3,239           | 3,085                  | 57,500        | 54,587  | 322               |
| Livingston Parish .....                    | 19,853                  | 118,187                      | 9,231           | 1,854                  | 1,690             | 3,466           | 2,221                  | 79,199        | 76,032  | 433               |
| Orleans Parish .....                       | 73,185                  | 521,121                      | 93,007          | 34,913                 | 7,931             | 25,897          | 24,266                 | 235,260       | 220,735 | 5,414             |
| Ouachita Parish .....                      | 17,760                  | 135,695                      | 11,772          | 4,480                  | 1,668             | 3,281           | 2,343                  | 71,137        | 68,205  | 387               |
| Rapides Parish .....                       | 22,996                  | 162,307                      | 21,877          | 5,849                  | 2,840             | 6,457           | 6,731                  | 83,775        | 79,281  | 489               |
| St Landry Parish .....                     | 15,327                  | 103,594                      | 16,026          | 5,135                  | 2,081             | 4,851           | 3,959                  | 62,237        | 59,076  | 312               |
| St Mary Parish .....                       | 10,537                  | 73,760                       | 10,270          | 3,148                  | 1,463             | 2,962           | 2,697                  | 37,880        | 35,642  | 341               |

See footnotes at end of table.

**Table 15. Finances of Individual Public Elementary-Secondary School Systems With Enrollments of 10,000 or More: 2001-02—Con.**

[Thousand dollars. For meaning of abbreviations and symbols, see introductory text. Detail may not add to total because of rounding]

| Geographic area                            | Elementary-secondary revenue—Con. |                       |               |             |                     |                                 |                          |                           |         |        |
|--|-----------------------------------|-----------------------|---------------|-------------|---------------------|---------------------------------|--------------------------|---------------------------|---------|--------|
|  | State sources—Con.                |                       | Local sources |             |                     |                                 |                          |                           |         |        |
|  | Transportation                    | Other and unspecified | Total         | Total taxes | Property taxes only | Parent government contributions | From cities and counties | From other school systems | Charges | Other  |
| <b>INDIANA</b>                             |                                   |                       |               |             |                     |                                 |                          |                           |         |        |
| <b>Independent Schools</b>                 |                                   |                       |               |             |                     |                                 |                          |                           |         |        |
| Anderson .....                             | 211                               | 6,291                 | 41,723        | 25,647      | 25,647              | —                               | 1                        | 830                       | 13,594  | 1,651  |
| Bartholomew Consolidated .....             | 240                               | 6,029                 | 47,101        | 37,491      | 37,491              | —                               | 2,293                    | 736                       | 4,064   | 2,517  |
| Carmel Clay .....                          | 204                               | 6,981                 | 76,446        | 59,399      | 59,399              | —                               | 184                      | 8,590                     | 6,193   | 2,080  |
| Elkhart .....                              | 175                               | 10,343                | 52,123        | 39,509      | 39,509              | —                               | 2,400                    | 4,151                     | 2,881   | 3,182  |
| Evansville-Vanderburgh .....               | 553                               | 15,011                | 84,415        | 72,014      | 72,014              | —                               | 1                        | 219                       | 8,166   | 4,015  |
| Fort Wayne .....                           | 692                               | 22,456                | 131,606       | 91,953      | 91,953              | —                               | 9                        | 4,306                     | 6,549   | 28,789 |
| Gary .....                                 | 403                               | 16,311                | 42,348        | 29,792      | 29,792              | —                               | 636                      | 230                       | 1,390   | 10,300 |
| Hammond .....                              | 439                               | 12,191                | 51,687        | 36,583      | 36,583              | —                               | 422                      | 620                       | 2,063   | 11,999 |
| Indianapolis .....                         | 1,043                             | 38,632                | 166,332       | 141,334     | 141,334             | —                               | 129                      | 2                         | 2,705   | 22,162 |
| MSD Lawrence Township .....                | 240                               | 19,568                | 79,772        | 69,599      | 62,124              | —                               | —                        | —                         | 8,468   | 1,705  |
| MSD Perry Township .....                   | 323                               | 19,944                | 60,054        | 41,279      | 41,279              | —                               | —                        | 8,275                     | 3,819   | 6,681  |
| MSD Pike Township .....                    | 87                                | 5,466                 | 71,287        | 61,852      | 61,852              | —                               | —                        | —                         | 4,040   | 5,395  |
| MSD Warren Township .....                  | 182                               | 18,508                | 57,503        | 44,054      | 44,054              | —                               | —                        | 300                       | 4,407   | 8,742  |
| MSD Washington Township .....              | 169                               | 6,012                 | 66,078        | 53,591      | 53,591              | —                               | —                        | 1,639                     | 4,925   | 5,923  |
| MSD Wayne Township .....                   | 155                               | 23,144                | 60,664        | 45,642      | 45,642              | —                               | —                        | 4,655                     | 3,360   | 7,007  |
| Monroe County .....                        | 263                               | 7,356                 | 53,096        | 37,052      | 37,052              | —                               | 4,033                    | 1,259                     | 4,453   | 6,299  |
| New Albany-Floyd County Consolidated ..... | 231                               | 6,123                 | 79,135        | 36,839      | 36,839              | —                               | 161                      | 9,910                     | 3,741   | 28,484 |
| South Bend .....                           | 472                               | 14,160                | 114,736       | 68,105      | 68,105              | —                               | 372                      | —                         | 3,422   | 42,837 |
| Vigo County .....                          | 286                               | 9,276                 | 47,572        | 41,001      | 41,001              | —                               | 2                        | 780                       | 3,569   | 2,220  |
| <b>IOWA</b>                                |                                   |                       |               |             |                     |                                 |                          |                           |         |        |
| <b>Independent Schools</b>                 |                                   |                       |               |             |                     |                                 |                          |                           |         |        |
| Cedar Rapids .....                         | 548                               | 7,177                 | 68,559        | 51,132      | 47,679              | —                               | 2,456                    | 4,656                     | 8,073   | 2,242  |
| Council Bluffs .....                       | 188                               | 4,069                 | 26,104        | 20,393      | 20,361              | —                               | 24                       | 992                       | 2,976   | 1,719  |
| Davenport .....                            | 315                               | 5,996                 | 66,006        | 57,501      | 43,664              | —                               | 497                      | 897                       | 4,743   | 2,368  |
| Des Moines .....                           | 223                               | 12,482                | 140,750       | 110,911     | 82,549              | —                               | —                        | 14,385                    | 9,045   | 6,409  |
| Iowa City .....                            | 174                               | 3,643                 | 44,295        | 36,740      | 32,948              | —                               | 216                      | 1,006                     | 4,388   | 1,945  |
| Sioux City .....                           | 236                               | 5,123                 | 43,478        | 34,613      | 24,895              | —                               | —                        | 1,497                     | 5,037   | 2,331  |
| Waterloo .....                             | 349                               | 3,993                 | 40,383        | 35,011      | 26,473              | —                               | —                        | 498                       | 2,832   | 2,042  |
| <b>KANSAS</b>                              |                                   |                       |               |             |                     |                                 |                          |                           |         |        |
| <b>Independent Schools</b>                 |                                   |                       |               |             |                     |                                 |                          |                           |         |        |
| Blue Valley Unified 229 .....              | —                                 | 4,608                 | 103,221       | 88,292      | 88,292              | —                               | 6,192                    | —                         | 6,553   | 2,184  |
| Kansas City Unified .....                  | —                                 | 4,441                 | 39,686        | 26,063      | 26,063              | —                               | 2,789                    | 4,370                     | 4,033   | 2,431  |
| Lawrence Unified .....                     | —                                 | 2,700                 | 43,682        | 34,500      | 34,500              | —                               | 2,670                    | —                         | 2,463   | 4,049  |
| Olathe Unified .....                       | —                                 | 6,341                 | 87,490        | 69,820      | 69,820              | —                               | 6,148                    | 29                        | 6,000   | 5,493  |
| Shawnee Mission Unified .....              | —                                 | 7,317                 | 120,396       | 97,418      | 97,418              | —                               | 7,965                    | —                         | 9,782   | 5,231  |
| Topeka Unified .....                       | —                                 | 6,724                 | 35,098        | 25,603      | 25,603              | —                               | 2,212                    | 1,462                     | 2,577   | 3,244  |
| Wichita Unified .....                      | —                                 | 22,583                | 113,418       | 91,822      | 91,822              | —                               | 6,115                    | —                         | 7,608   | 7,873  |
| <b>KENTUCKY</b>                            |                                   |                       |               |             |                     |                                 |                          |                           |         |        |
| <b>Independent Schools</b>                 |                                   |                       |               |             |                     |                                 |                          |                           |         |        |
| Boone County .....                         | 14                                | 15,855                | 50,568        | 45,842      | 34,371              | —                               | 213                      | 76                        | 3,038   | 1,399  |
| Bullitt County .....                       | 1                                 | 13,524                | 17,780        | 15,515      | 13,299              | —                               | —                        | —                         | 1,879   | 386    |
| Daviess County .....                       | 12                                | 13,774                | 22,036        | 17,608      | 14,843              | —                               | 163                      | —                         | 2,536   | 1,729  |
| Fayette County .....                       | 9                                 | 45,001                | 139,263       | 129,127     | 92,294              | —                               | 175                      | 33                        | 6,052   | 3,876  |
| Hardin County .....                        | 2                                 | 18,140                | 21,960        | 17,875      | 14,920              | —                               | —                        | —                         | 2,475   | 1,610  |
| Jefferson County .....                     | —                                 | 140,628               | 355,300       | 322,175     | 228,523             | —                               | —                        | 192                       | 61      | 32,872 |
| Kenton County .....                        | 40                                | 15,258                | 35,032        | 30,618      | 26,867              | —                               | 26                       | 83                        | 2,611   | 1,694  |
| Pike County .....                          | 6                                 | 15,717                | 16,148        | 13,831      | 10,739              | —                               | 13                       | —                         | 1,678   | 626    |
| Warren County .....                        | 3                                 | 13,904                | 22,649        | 19,963      | 12,279              | —                               | 493                      | —                         | 1,873   | 320    |
| <b>LOUISIANA</b>                           |                                   |                       |               |             |                     |                                 |                          |                           |         |        |
| <b>Independent Schools</b>                 |                                   |                       |               |             |                     |                                 |                          |                           |         |        |
| Ascension Parish .....                     | —                                 | 1,906                 | 59,893        | 53,613      | 21,939              | —                               | 419                      | —                         | 1,843   | 4,018  |
| Bossier Parish .....                       | —                                 | 2,649                 | 48,377        | 41,337      | 18,886              | —                               | 467                      | —                         | 3,996   | 2,577  |
| Caddo Parish .....                         | —                                 | 7,711                 | 128,613       | 120,684     | 68,885              | —                               | 1,348                    | —                         | 3,027   | 3,554  |
| Calcasieu Parish .....                     | —                                 | 4,181                 | 105,204       | 95,246      | 30,258              | —                               | 1,499                    | 283                       | 2,427   | 5,749  |
| East Baton Rouge Parish .....              | —                                 | 11,473                | 216,441       | 205,032     | 79,651              | —                               | 2,583                    | 180                       | 4,428   | 4,218  |
| Iberia Parish .....                        | —                                 | 2,081                 | 33,265        | 28,342      | 8,569               | —                               | 175                      | 304                       | 1,420   | 3,024  |
| Jefferson Parish .....                     | —                                 | 10,839                | 183,719       | 169,668     | 23,363              | —                               | 1,844                    | —                         | 7,455   | 4,752  |
| Lafayette Parish .....                     | —                                 | 4,925                 | 89,735        | 84,314      | 24,710              | —                               | 588                      | 154                       | 2,343   | 2,336  |
| Lafourche Parish .....                     | —                                 | 2,591                 | 37,591        | 33,416      | 13,871              | —                               | 424                      | 6                         | 1,565   | 2,180  |
| Livingston Parish .....                    | —                                 | 2,734                 | 29,757        | 25,038      | 6,038               | —                               | 510                      | —                         | 2,805   | 1,404  |
| Orleans Parish .....                       | —                                 | 9,111                 | 192,854       | 182,843     | 90,170              | —                               | —                        | —                         | 4,239   | 5,772  |
| Ouachita Parish .....                      | —                                 | 2,545                 | 52,786        | 47,060      | 15,274              | —                               | 391                      | —                         | 1,869   | 3,466  |
| Rapides Parish .....                       | —                                 | 4,005                 | 56,655        | 51,468      | 24,801              | —                               | 518                      | —                         | 2,026   | 2,643  |
| St Landry Parish .....                     | —                                 | 2,849                 | 25,331        | 22,686      | 8,126               | —                               | 353                      | 100                       | 1,023   | 1,169  |
| St Mary Parish .....                       | —                                 | 1,897                 | 25,610        | 22,350      | 10,323              | —                               | 280                      | 100                       | 1,001   | 1,879  |

See footnotes at end of table.

**Table 15. Finances of Individual Public Elementary-Secondary School Systems With Enrollments of 10,000 or More: 2001-02—Con.**

[Thousand dollars. For meaning of abbreviations and symbols, see introductory text. Detail may not add to total because of rounding]

| Geographic area                            | Elementary-secondary expenditure |                  |                      |                   |                        |                    |                   |                  |               |               |
|--|----------------------------------|------------------|----------------------|-------------------|------------------------|--------------------|-------------------|------------------|---------------|---------------|
|  | Total                            | Current spending |                      |                   |                        |                    |                   |                  |               |               |
|  |                                  | Total            | For selected objects |                   | For selected functions |                    |                   |                  |               |               |
|  |                                  |                  | Salaries and wages   | Employee benefits | Instruction            |                    |                   | Support services |               |               |
|  |                                  |                  |                      |                   | Total <sup>2</sup>     | Salaries and wages | Employee benefits | Total            | Pupil support | Staff support |
| <b>INDIANA</b>                             |                                  |                  |                      |                   |                        |                    |                   |                  |               |               |
| <b>Independent Schools</b>                 |                                  |                  |                      |                   |                        |                    |                   |                  |               |               |
| Anderson .....                             | 100,131                          | 93,413           | 46,721               | 31,071            | 61,585                 | 32,401             | 22,207            | 26,232           | 3,258         | 2,884         |
| Bartholomew Consolidated .....             | 104,515                          | 80,799           | 49,156               | 18,515            | 47,854                 | 33,476             | 13,071            | 29,400           | 4,868         | 895           |
| Carmel Clay .....                          | 115,953                          | 95,746           | 61,970               | 23,269            | 60,832                 | 43,046             | 16,499            | 31,041           | 5,536         | 2,546         |
| Elkhart .....                              | 118,496                          | 101,670          | 62,748               | 23,429            | 62,132                 | 43,120             | 16,548            | 33,831           | 5,209         | 3,021         |
| Evansville-Vanderburgh .....               | 196,859                          | 177,105          | 107,796              | 48,900            | 107,966                | 72,579             | 33,601            | 58,506           | 9,309         | 5,468         |
| Fort Wayne .....                           | 289,554                          | 264,314          | 152,623              | 78,166            | 159,698                | 99,601             | 52,493            | 90,469           | 11,101        | 16,427        |
| Gary .....                                 | 210,038                          | 183,318          | 110,651              | 41,113            | 95,025                 | 66,354             | 25,221            | 81,067           | 12,234        | 11,402        |
| Hammond .....                              | 136,937                          | 114,604          | 65,460               | 31,296            | 65,105                 | 42,519             | 20,766            | 43,680           | 6,916         | 4,150         |
| Indianapolis .....                         | 447,727                          | 382,288          | 238,176              | 85,675            | 213,226                | 150,077            | 55,173            | 151,537          | 17,988        | 18,215        |
| MSD Lawrence Township .....                | 149,354                          | 126,076          | 77,852               | 32,855            | 86,865                 | 58,713             | 25,193            | 34,314           | 2,527         | 2,387         |
| MSD Perry Township .....                   | 121,769                          | 98,472           | 61,384               | 26,247            | 58,739                 | 40,515             | 17,494            | 34,907           | 5,253         | 3,657         |
| MSD Pike Township .....                    | 103,241                          | 75,072           | 45,525               | 17,454            | 43,557                 | 30,540             | 11,991            | 25,221           | 4,557         | 2,315         |
| MSD Warren Township .....                  | 138,399                          | 96,525           | 59,863               | 20,731            | 52,924                 | 37,982             | 13,559            | 38,656           | 6,189         | 2,591         |
| MSD Washington Township .....              | 98,206                           | 80,165           | 52,201               | 17,056            | 47,453                 | 34,269             | 11,633            | 28,564           | 3,186         | 2,620         |
| MSD Wayne Township .....                   | 137,599                          | 109,600          | 71,025               | 21,347            | 71,486                 | 52,346             | 16,053            | 32,816           | 3,360         | 1,745         |
| Monroe County .....                        | 98,047                           | 85,808           | 50,029               | 24,160            | 48,826                 | 31,415             | 15,981            | 31,957           | 4,719         | 3,070         |
| New Albany-Floyd County Consolidated ..... | 120,314                          | 91,568           | 51,007               | 28,028            | 57,822                 | 34,754             | 19,366            | 29,343           | 3,639         | 2,474         |
| South Bend .....                           | 254,839                          | 193,343          | 109,137              | 65,594            | 122,593                | 74,130             | 46,317            | 60,272           | 9,845         | 6,418         |
| Vigo County .....                          | 133,275                          | 110,796          | 70,694               | 24,319            | 69,229                 | 48,690             | 17,114            | 36,541           | 5,898         | 3,758         |
| <b>IOWA</b>                                |                                  |                  |                      |                   |                        |                    |                   |                  |               |               |
| <b>Independent Schools</b>                 |                                  |                  |                      |                   |                        |                    |                   |                  |               |               |
| Cedar Rapids .....                         | 166,407                          | 133,520          | 95,295               | 27,684            | 83,397                 | 61,633             | 18,221            | 38,365           | 4,400         | 8,555         |
| Council Bluffs .....                       | 78,205                           | 67,291           | 44,250               | 11,832            | 43,454                 | 33,002             | 8,734             | 19,237           | 3,195         | 1,452         |
| Davenport .....                            | 162,667                          | 119,847          | 80,981               | 21,429            | 79,703                 | 58,303             | 14,409            | 32,333           | 2,985         | 4,059         |
| Des Moines .....                           | 314,695                          | 262,366          | 184,299              | 56,742            | 163,923                | 120,960            | 34,158            | 80,043           | 17,796        | 4,206         |
| Iowa City .....                            | 81,179                           | 72,006           | 47,998               | 12,453            | 45,362                 | 34,451             | 8,520             | 21,834           | 2,160         | 4,771         |
| Sioux City .....                           | 118,751                          | 96,490           | 63,661               | 20,375            | 68,853                 | 47,584             | 14,809            | 22,371           | 2,788         | 2,112         |
| Waterloo .....                             | 100,420                          | 73,108           | 49,630               | 12,708            | 47,136                 | 35,545             | 8,851             | 20,198           | 2,700         | 2,179         |
| <b>KANSAS</b>                              |                                  |                  |                      |                   |                        |                    |                   |                  |               |               |
| <b>Independent Schools</b>                 |                                  |                  |                      |                   |                        |                    |                   |                  |               |               |
| Blue Valley Unified 229 .....              | 149,266                          | 126,567          | 88,001               | 17,690            | 73,486                 | 58,663             | 11,459            | 47,202           | 6,399         | 8,014         |
| Kansas City Unified .....                  | 171,314                          | 165,191          | 90,440               | 21,373            | 94,197                 | 53,530             | 10,755            | 63,000           | 4,322         | 9,724         |
| Lawrence Unified .....                     | 84,324                           | 76,734           | 51,636               | 13,022            | 45,472                 | 34,853             | 8,497             | 27,360           | 4,294         | 4,627         |
| Olathe Unified .....                       | 170,336                          | 147,899          | 102,536              | 20,136            | 87,611                 | 68,282             | 13,370            | 53,584           | 8,835         | 9,408         |
| Shawnee Mission Unified .....              | 229,338                          | 202,386          | 146,889              | 27,365            | 129,795                | 105,122            | 18,931            | 63,848           | 11,625        | 7,974         |
| Topeka Unified .....                       | 123,705                          | 113,235          | 74,791               | 17,539            | 60,925                 | 44,453             | 11,982            | 47,593           | 13,267        | 5,326         |
| Wichita Unified .....                      | 382,821                          | 351,702          | 226,098              | 62,212            | 195,954                | 142,779            | 37,833            | 141,457          | 28,934        | 20,686        |
| <b>KENTUCKY</b>                            |                                  |                  |                      |                   |                        |                    |                   |                  |               |               |
| <b>Independent Schools</b>                 |                                  |                  |                      |                   |                        |                    |                   |                  |               |               |
| Boone County .....                         | 88,290                           | 81,403           | 55,376               | 13,693            | 50,186                 | 37,483             | 8,892             | 27,374           | 3,632         | 2,868         |
| Bullitt County .....                       | 62,501                           | 60,794           | 42,219               | 10,617            | 39,867                 | 30,172             | 7,397             | 17,494           | 1,793         | 1,785         |
| Daviess County .....                       | 69,726                           | 65,010           | 43,898               | 10,900            | 40,914                 | 31,127             | 7,716             | 19,625           | 1,876         | 2,422         |
| Fayette County .....                       | 253,763                          | 242,609          | 167,009              | 42,656            | 146,272                | 112,432            | 27,969            | 83,490           | 12,026        | 17,306        |
| Hardin County .....                        | 86,056                           | 81,273           | 54,455               | 13,728            | 49,738                 | 37,010             | 9,458             | 25,456           | 4,036         | 3,566         |
| Jefferson County .....                     | 773,265                          | 747,596          | 510,621              | 131,797           | 427,162                | 324,477            | 87,083            | 290,212          | 25,878        | 48,339        |
| Kenton County .....                        | 79,728                           | 74,756           | 51,274               | 12,647            | 45,189                 | 34,123             | 8,288             | 25,812           | 4,084         | 2,523         |
| Pike County .....                          | 75,220                           | 71,596           | 47,571               | 11,900            | 43,214                 | 32,609             | 7,976             | 23,333           | 2,105         | 3,037         |
| Warren County .....                        | 68,758                           | 64,022           | 42,719               | 10,594            | 40,910                 | 30,217             | 7,655             | 18,212           | 1,526         | 2,447         |
| <b>LOUISIANA</b>                           |                                  |                  |                      |                   |                        |                    |                   |                  |               |               |
| <b>Independent Schools</b>                 |                                  |                  |                      |                   |                        |                    |                   |                  |               |               |
| Ascension Parish .....                     | 138,139                          | 99,771           | 65,559               | 18,906            | 63,876                 | 46,243             | 14,346            | 30,070           | 4,177         | 4,169         |
| Bossier Parish .....                       | 115,898                          | 112,664          | 74,534               | 23,448            | 65,842                 | 47,213             | 14,948            | 38,732           | 4,550         | 6,720         |
| Caddo Parish .....                         | 338,217                          | 313,304          | 213,367              | 58,065            | 193,684                | 140,048            | 40,157            | 100,636          | 11,726        | 18,161        |
| Calcasieu Parish .....                     | 246,718                          | 193,629          | 131,674              | 31,465            | 116,992                | 89,776             | 21,334            | 64,085           | 10,834        | 9,373         |
| East Baton Rouge Parish .....              | 419,665                          | 383,915          | 231,975              | 74,759            | 215,431                | 153,734            | 48,655            | 141,234          | 19,046        | 12,920        |
| Iberia Parish .....                        | 98,889                           | 94,143           | 62,716               | 12,774            | 58,056                 | 43,875             | 9,096             | 29,584           | 3,274         | 3,828         |
| Jefferson Parish .....                     | 361,138                          | 340,992          | 213,053              | 59,926            | 150,907                | 107,858            | 43,244            | 107,858          | 12,639        | 13,438        |
| Lafayette Parish .....                     | 196,300                          | 175,372          | 118,569              | 31,588            | 115,367                | 85,629             | 22,473            | 50,418           | 7,495         | 7,217         |
| Lafourche Parish .....                     | 112,402                          | 98,727           | 63,244               | 13,783            | 59,258                 | 43,457             | 9,462             | 32,943           | 4,167         | 5,837         |
| Livingston Parish .....                    | 119,016                          | 107,104          | 71,704               | 16,116            | 68,107                 | 51,272             | 11,864            | 29,998           | 3,554         | 3,103         |
| Orleans Parish .....                       | 532,903                          | 471,673          | 295,310              | 67,283            | 291,321                | 206,367            | 43,231            | 150,692          | 21,501        | 15,010        |
| Ouachita Parish .....                      | 156,086                          | 110,809          | 77,688               | 16,689            | 70,610                 | 53,157             | 12,834            | 32,551           | 3,531         | 4,870         |
| Rapides Parish .....                       | 180,480                          | 154,469          | 100,367              | 26,301            | 90,450                 | 66,691             | 17,846            | 51,307           | 6,803         | 7,773         |
| St Landry Parish .....                     | 100,900                          | 96,096           | 64,107               | 17,966            | 60,566                 | 43,942             | 12,442            | 27,493           | 2,831         | 3,817         |
| St Mary Parish .....                       | 71,459                           | 67,908           | 45,824               | 11,000            | 40,114                 | 30,508             | 7,255             | 22,373           | 2,701         | 3,819         |

See footnotes at end of table.

**Table 15. Finances of Individual Public Elementary-Secondary School Systems With Enrollments of 10,000 or More: 2001-02—Con.**

[Thousand dollars. For meaning of abbreviations and symbols, see introductory text. Detail may not add to total because of rounding]

| Geographic area                            | Elementary-secondary expenditure—Con. |                       |                        |                        |                |                    |                  | Indebtedness                                 |  |   |
|--|---------------------------------------|-----------------------|------------------------|------------------------|----------------|--------------------|------------------|--|--|---|
|  | Current spending—Con.                 |                       |                        |                        | Capital outlay | Inter-governmental | Interest on debt | Total debt outstanding at end of fiscal year | Long-term debt issued during fiscal year | Long-term debt retired during fiscal year |
|  | For selected functions—Con.           |                       |                        | Other current spending |                |                    |                  |  |  |   |
|  | Support services—Con.                 |                       |                        |                        |                |                    |                  |  |  |   |
|  | General administration                | School administration | Other and nonspecified |                        |                |                    |                  |  |  |   |
| <b>INDIANA</b>                             |                                       |                       |                        |                        |                |                    |                  |  |  |   |
| <b>Independent Schools</b>                 |                                       |                       |                        |                        |                |                    |                  |  |  |   |
| Anderson .....                             | 755                                   | 5,654                 | 13,681                 | 5,596                  | 6,268          | 121                | 329              | —  | —  | —   |
| Bartholomew Consolidated .....             | 814                                   | 3,524                 | 19,299                 | 3,545                  | 16,988         | 6,362              | 366              | —  | —  | —   |
| Carmel Clay .....                          | 473                                   | 3,914                 | 18,572                 | 3,873                  | 10,247         | 9,291              | 669              | 2,925  | —  | 720                                       |
| Elkhart .....                              | 875                                   | 5,422                 | 19,304                 | 5,707                  | 7,485          | 8,665              | 676              | 10,290                                       | 3,294                                    | 1,899                                     |
| Evansville-Vanderburgh .....               | 938                                   | 8,977                 | 33,814                 | 10,633                 | 18,899         | 105                | 750              | 33,151                                       | 31,014                                   | 901                                       |
| Fort Wayne .....                           | 2,261                                 | 15,332                | 45,348                 | 14,147                 | 20,970         | 3,744              | 526              | 5,164  | 2,152                                    | 1,722                                     |
| Gary .....                                 | 1,879                                 | 11,602                | 43,950                 | 7,226                  | 26,315         | 77                 | 328              | 7,355  | 2,721                                    | 2,027                                     |
| Hammond .....                              | 1,513                                 | 5,960                 | 25,141                 | 5,819                  | 14,903         | 6,606              | 824              | 25,536                                       | 7,303                                    | 6,669                                     |
| Indianapolis .....                         | 3,816                                 | 19,978                | 91,540                 | 17,525                 | 27,616         | 34,698             | 3,125            | 20,158                                       | 17,155                                   | 1,078                                     |
| MSD Lawrence Township .....                | 1,883                                 | 4,630                 | 22,887                 | 4,897                  | 9,916          | 12,673             | 689              | 8,100  | 1,806                                    | 2,038                                     |
| MSD Perry Township .....                   | 842                                   | 5,433                 | 19,722                 | 4,826                  | 12,358         | 10,675             | 264              | —  | —  | —   |
| MSD Pike Township .....                    | 766                                   | 3,806                 | 16,987                 | 3,084                  | 14,803         | 13,123             | 243              | —  | —  | —   |
| MSD Warren Township .....                  | 1,458                                 | 5,684                 | 22,734                 | 4,945                  | 29,709         | 11,945             | 220              | 98   | —  | 34  |
| MSD Washington Township .....              | 1,252                                 | 5,251                 | 16,255                 | 4,148                  | 14,430         | 3,056              | 555              | 485  | —  | 945                                       |
| MSD Wayne Township .....                   | 2,677                                 | 4,663                 | 20,371                 | 5,298                  | 16,633         | 10,449             | 917              | 8,548  | 2,032                                    | 2,089                                     |
| Monroe County .....                        | 531                                   | 5,854                 | 17,783                 | 5,025                  | 4,194          | 7,826              | 219              | —  | —  | —   |
| New Albany-Floyd County Consolidated ..... | 1,639                                 | 5,784                 | 15,807                 | 4,403                  | 20,371         | 7,855              | 520              | 6,140  | —  | 2,460                                     |
| South Bend .....                           | 1,844                                 | 8,440                 | 33,725                 | 10,478                 | 49,535         | 7,742              | 4,219            | 7,631  | 420                                      | 8,381                                     |
| Vigo County .....                          | 992                                   | 5,226                 | 20,667                 | 5,026                  | 14,139         | 8,205              | 135              | 1,545  | —  | 930                                       |
| <b>IOWA</b>                                |                                       |                       |                        |                        |                |                    |                  |  |  |   |
| <b>Independent Schools</b>                 |                                       |                       |                        |                        |                |                    |                  |  |  |   |
| Cedar Rapids .....                         | 1,531                                 | 6,760                 | 17,119                 | 11,758                 | 21,129         | 10,300             | 1,458            | 48,380                                       | 38,530                                   | 200                                       |
| Council Bluffs .....                       | 1,550                                 | 3,936                 | 9,104                  | 4,600                  | 4,883          | 5,391              | 640              | 11,809                                       | 9,940                                    | 9,873                                     |
| Davenport .....                            | 2,287                                 | 8,399                 | 14,603                 | 7,811                  | 32,442         | 8,963              | 1,415            | 45,810                                       | 15,000                                   | 2,006                                     |
| Des Moines .....                           | 4,432                                 | 14,462                | 39,147                 | 18,400                 | 35,690         | 16,479             | 160              | 3,350  | 450                                      | 1,340                                     |
| Iowa City .....                            | 745                                   | 3,663                 | 10,495                 | 4,810                  | 3,819          | 5,197              | 157              | 1,725  | —  | 1,650                                     |
| Sioux City .....                           | 886                                   | 4,938                 | 11,647                 | 5,266                  | 14,650         | 5,936              | 1,675            | 39,670                                       | 19,025                                   | 11,279                                    |
| Waterloo .....                             | 866                                   | 4,333                 | 10,120                 | 5,774                  | 17,793         | 9,011              | 508              | 10,150                                       | —  | —   |
| <b>KANSAS</b>                              |                                       |                       |                        |                        |                |                    |                  |  |  |   |
| <b>Independent Schools</b>                 |                                       |                       |                        |                        |                |                    |                  |  |  |   |
| Blue Valley Unified 229 .....              | 1,045                                 | 8,070                 | 23,674                 | 5,879                  | 7,073          | 274                | 15,352           | 337,013                                      | 73,010                                   | 20,917                                    |
| Kansas City Unified .....                  | 2,362                                 | 10,463                | 36,129                 | 7,994                  | 4,549          | 4                  | 1,570            | 120,000                                      | 80,000                                   | —   |
| Lawrence Unified .....                     | 1,223                                 | 4,720                 | 12,496                 | 3,902                  | 4,038          | 12                 | 3,540            | 65,515                                       | —  | 4,385                                     |
| Olathe Unified .....                       | 2,649                                 | 6,990                 | 25,702                 | 6,704                  | 7,492          | 1,788              | 13,157           | 296,374                                      | 88,125                                   | 9,195                                     |
| Shawnee Mission Unified .....              | 1,471                                 | 10,590                | 32,188                 | 8,743                  | 20,020         | —                  | 6,932            | 133,365                                      | —  | 7,240                                     |
| Topeka Unified .....                       | 2,377                                 | 5,648                 | 20,975                 | 4,717                  | 8,271          | 223                | 1,976            | 63,770                                       | 24,500                                   | 2,210                                     |
| Wichita Unified .....                      | 5,734                                 | 23,972                | 62,131                 | 14,291                 | 23,106         | —                  | 8,013            | 177,142                                      | 94,800                                   | 12,458                                    |
| <b>KENTUCKY</b>                            |                                       |                       |                        |                        |                |                    |                  |  |  |   |
| <b>Independent Schools</b>                 |                                       |                       |                        |                        |                |                    |                  |  |  |   |
| Boone County .....                         | 2,095                                 | 5,310                 | 13,469                 | 3,843                  | 2,369          | —                  | 4,518            | 109,304                                      | 28,500                                   | 3,124                                     |
| Bullitt County .....                       | 892                                   | 4,267                 | 8,757                  | 3,433                  | 500            | —                  | 1,207            | 35,305                                       | 18,275                                   | 1,298                                     |
| Daviess County .....                       | 471                                   | 3,542                 | 11,314                 | 4,471                  | 2,812          | —                  | 1,904            | 32,735                                       | 3,020                                    | 1,692                                     |
| Fayette County .....                       | 1,798                                 | 12,895                | 39,465                 | 12,847                 | 5,479          | —                  | 5,675            | 117,820                                      | 7,095                                    | 3,171                                     |
| Hardin County .....                        | 669                                   | 4,609                 | 12,576                 | 6,079                  | 3,000          | —                  | 1,783            | 35,635                                       | 11,820                                   | 1,230                                     |
| Jefferson County .....                     | 5,845                                 | 49,861                | 160,289                | 30,222                 | 17,553         | —                  | 8,116            | 313,055                                      | 75,720                                   | —   |
| Kenton County .....                        | 2,063                                 | 3,902                 | 13,240                 | 3,755                  | 1,691          | 2                  | 3,279            | 74,718                                       | 18,700                                   | 2,940                                     |
| Pike County .....                          | 1,786                                 | 3,357                 | 13,048                 | 5,049                  | 2,765          | —                  | 859              | 23,834                                       | 6,060                                    | 1,253                                     |
| Warren County .....                        | 605                                   | 3,045                 | 10,589                 | 4,900                  | 3,012          | 36                 | 1,688            | 40,009                                       | 7,695                                    | 1,487                                     |
| <b>LOUISIANA</b>                           |                                       |                       |                        |                        |                |                    |                  |  |  |   |
| <b>Independent Schools</b>                 |                                       |                       |                        |                        |                |                    |                  |  |  |   |
| Ascension Parish .....                     | 2,280                                 | 4,630                 | 14,814                 | 5,825                  | 35,816         | 3                  | 2,549            | 59,540                                       | 11,500                                   | 2,350                                     |
| Bossier Parish .....                       | 1,158                                 | 7,834                 | 18,470                 | 8,090                  | 2,046          | 112                | 1,076            | 31,411                                       | 6,080                                    | 4,911                                     |
| Caddo Parish .....                         | 3,904                                 | 18,675                | 48,170                 | 18,984                 | 21,779         | 22                 | 3,112            | 56,752                                       | 3,500                                    | 4,829                                     |
| Calcasieu Parish .....                     | 3,881                                 | 10,337                | 29,660                 | 12,552                 | 45,158         | —                  | 7,931            | 160,285                                      | 50,106                                   | 11,121                                    |
| East Baton Rouge Parish .....              | 8,633                                 | 18,692                | 81,943                 | 27,250                 | 35,651         | 29                 | 70               | 1,471  | 2,250                                    | 1,684                                     |
| Iberia Parish .....                        | 1,507                                 | 4,135                 | 16,840                 | 6,503                  | 2,692          | 19                 | 2,035            | 38,515                                       | 10,000                                   | 5,104                                     |
| Jefferson Parish .....                     | 17,360                                | 20,918                | 43,503                 | 23,646                 | 8,844          | 23                 | 11,279           | 170,078                                      | 34,237                                   | 14,287                                    |
| Lafayette Parish .....                     | 2,428                                 | 9,046                 | 24,232                 | 9,587                  | 15,492         | 3                  | 5,433            | 131,186                                      | 3,001                                    | 5,240                                     |
| Lafourche Parish .....                     | 1,665                                 | 4,736                 | 16,538                 | 6,526                  | 11,201         | 316                | 2,158            | 37,957                                       | —  | 1,547                                     |
| Livingston Parish .....                    | 1,549                                 | 5,526                 | 16,266                 | 8,999                  | 10,545         | —                  | 1,367            | 23,304                                       | 2,871                                    | 1,368                                     |
| Orleans Parish .....                       | 10,597                                | 22,180                | 81,404                 | 29,660                 | 44,121         | 44                 | 17,065           | 457,861                                      | —  | 16,976                                    |
| Ouachita Parish .....                      | 1,512                                 | 5,823                 | 16,905                 | 7,648                  | 39,440         | —                  | 5,837            | 142,727                                      | 9,903                                    | 4,435                                     |
| Rapides Parish .....                       | 3,134                                 | 8,379                 | 25,218                 | 12,712                 | 21,778         | 33                 | 4,200            | 106,238                                      | 4,297                                    | 5,835                                     |
| St Landry Parish .....                     | 1,664                                 | 5,557                 | 13,624                 | 8,037                  | 2,129          | —                  | 2,675            | 21,428                                       | —  | 555                                       |
| St Mary Parish .....                       | 1,227                                 | 4,166                 | 10,460                 | 5,421                  | 2,655          | 20                 | 876              | 14,731                                       | —  | 1,202                                     |

See footnotes at end of table.

**Table 15. Finances of Individual Public Elementary-Secondary School Systems With Enrollments of 10,000 or More: 2001-02—Con.**

[Thousand dollars. For meaning of abbreviations and symbols, see introductory text. Detail may not add to total because of rounding]

| Geographic area                 | Enrollment <sup>1</sup> | Elementary-secondary revenue |         |                             |                      |                 |                           |               |         |                      |
|---------------------------------|-------------------------|------------------------------|---------|-----------------------------|----------------------|-----------------|---------------------------|---------------|---------|----------------------|
|                                 |                         | Federal sources              |         |                             |                      |                 |                           | State sources |         |                      |
|                                 |                         | Total                        | Total   | Compensa-<br>tory (Title I) | Special<br>education | Child nutrition | Other and<br>nonspecified | Total         | Formula | Special<br>education |
| <b>LOUISIANA—Con.</b>           |                         |                              |         |                             |                      |                 |                           |               |         |                      |
| <b>Independent Schools—Con.</b> |                         |                              |         |                             |                      |                 |                           |               |         |                      |
| St Tammany Parish .....         | 32,834                  | 258,668                      | 19,385  | 3,925                       | 4,790                | 4,753           | 5,917                     | 130,209       | 124,341 | 766                  |
| Tangipahoa Parish .....         | 18,075                  | 114,952                      | 16,903  | 5,444                       | 2,601                | 4,541           | 4,317                     | 69,137        | 66,410  | 279                  |
| Terrebonne Parish .....         | 19,401                  | 128,305                      | 16,662  | 4,983                       | 2,876                | 4,539           | 4,264                     | 70,429        | 67,293  | 580                  |
| <b>MARYLAND</b>                 |                         |                              |         |                             |                      |                 |                           |               |         |                      |
| <b>Dependent Schools</b>        |                         |                              |         |                             |                      |                 |                           |               |         |                      |
| Allegany County .....           | 10,180                  | 91,444                       | 10,787  | 2,755                       | 2,156                | 1,800           | 4,076                     | 48,810        | 28,469  | 1,935                |
| Anne Arundel County .....       | 75,081                  | 698,878                      | 29,550  | 7,009                       | 9,362                | 4,580           | 8,599                     | 223,865       | 127,815 | 15,428               |
| Baltimore .....                 | 97,817                  | 982,480                      | 150,514 | 48,058                      | 19,301               | 25,320          | 57,835                    | 595,446       | 268,780 | 48,557               |
| Baltimore County .....          | 107,212                 | 1,055,708                    | 51,437  | 11,145                      | 651                  | 11,228          | 28,413                    | 342,355       | 185,412 | 18,592               |
| Calvert County .....            | 16,651                  | 137,754                      | 7,000   | 1,248                       | 2,137                | 720             | 2,895                     | 49,935        | 35,235  | 661                  |
| Carroll County .....            | 28,127                  | 234,744                      | 9,612   | 1,612                       | 3,604                | 981             | 3,415                     | 97,525        | 63,489  | 4,415                |
| Cecil County .....              | 16,095                  | 136,654                      | 8,469   | 1,738                       | 2,238                | 1,310           | 3,183                     | 65,902        | 46,042  | 1,893                |
| Charles County .....            | 24,001                  | 207,150                      | 9,961   | 2,115                       | 2,828                | 1,992           | 3,026                     | 84,464        | 54,846  | 3,217                |
| Frederick County .....          | 38,022                  | 366,944                      | 13,395  | 2,543                       | 4,143                | 1,813           | 4,896                     | 140,477       | 81,697  | 2,973                |
| Harford County .....            | 39,966                  | 327,806                      | 17,579  | 2,884                       | 5,218                | 2,695           | 6,782                     | 135,448       | 89,724  | 5,598                |
| Howard County .....             | 46,257                  | 504,794                      | 11,278  | 1,995                       | 4,545                | 1,753           | 2,985                     | 130,263       | 73,995  | 2,422                |
| Montgomery County .....         | 136,895                 | 1,666,013                    | 55,403  | 10,951                      | 14,736               | 11,588          | 18,128                    | 313,778       | 121,338 | 17,855               |
| Prince Georges County .....     | 135,039                 | 1,198,087                    | 83,300  | 16,781                      | 13,898               | 24,087          | 28,534                    | 565,157       | 321,290 | 37,093               |
| St Marys County .....           | 15,482                  | 159,289                      | 11,271  | 1,817                       | 1,972                | 1,283           | 6,199                     | 64,954        | 34,480  | 2,166                |
| Washington County .....         | 19,961                  | 163,990                      | 11,026  | 2,551                       | 2,935                | 2,064           | 3,476                     | 74,906        | 45,694  | 3,152                |
| Wicomico County .....           | 14,116                  | 115,201                      | 10,270  | 2,846                       | 1,633                | 2,094           | 3,697                     | 57,236        | 35,277  | 1,293                |
| <b>MASSACHUSETTS</b>            |                         |                              |         |                             |                      |                 |                           |               |         |                      |
| <b>Dependent Schools</b>        |                         |                              |         |                             |                      |                 |                           |               |         |                      |
| Boston .....                    | 62,141                  | 953,035                      | 80,067  | 29,143                      | 13,132               | 12,547          | 25,245                    | 331,604       | 205,643 | —                    |
| Brockton .....                  | 16,755                  | 182,944                      | 15,232  | 6,100                       | 2,804                | 2,442           | 3,886                     | 136,870       | 112,707 | —                    |
| Fall River .....                | 12,102                  | 151,728                      | 10,792  | 4,641                       | 2,632                | 1,731           | 1,788                     | 106,046       | 84,520  | —                    |
| Lawrence .....                  | 12,697                  | 171,101                      | 15,076  | 7,973                       | 1,754                | 2,485           | 2,864                     | 131,100       | 104,230 | —                    |
| Lowell .....                    | 15,162                  | 184,862                      | 18,919  | 8,257                       | 2,660                | 2,262           | 5,740                     | 148,544       | 109,418 | —                    |
| Lynn .....                      | 15,248                  | 162,751                      | 15,325  | 6,962                       | 2,496                | 2,382           | 3,485                     | 121,068       | 95,036  | —                    |
| New Bedford .....               | 14,787                  | 156,115                      | 15,283  | 6,938                       | 2,455                | 2,494           | 3,396                     | 117,999       | 94,721  | —                    |
| Newton .....                    | 11,219                  | 158,608                      | 4,508   | 432                         | 1,754                | 1,440           | 882                       | 28,486        | 11,394  | —                    |
| Springfield .....               | 25,091                  | 347,430                      | 36,861  | 11,874                      | 4,546                | 5,160           | 15,281                    | 264,023       | 206,590 | —                    |
| Worcester .....                 | 25,826                  | 308,984                      | 29,534  | 9,715                       | 4,476                | 4,144           | 11,199                    | 195,094       | 147,940 | —                    |
| <b>MICHIGAN</b>                 |                         |                              |         |                             |                      |                 |                           |               |         |                      |
| <b>Independent Schools</b>      |                         |                              |         |                             |                      |                 |                           |               |         |                      |
| Ann Arbor .....                 | 16,772                  | 186,583                      | 4,529   | 1,322                       | —                    | 907             | 2,300                     | 93,519        | 86,242  | 6,393                |
| Chippewa Valley .....           | 12,783                  | 113,572                      | 1,020   | 479                         | —                    | 306             | 235                       | 75,211        | 71,732  | 2,445                |
| Dearborn .....                  | 18,439                  | 185,652                      | 11,811  | 3,855                       | 1,547                | 2,123           | 4,286                     | 102,724       | 88,496  | 7,381                |
| Farmington .....                | 12,275                  | 155,026                      | 2,971   | 19                          | —                    | 331             | 1,680                     | 75,138        | 64,993  | 9,482                |
| Flint .....                     | 22,218                  | 234,690                      | 28,760  | 12,130                      | 2,340                | 5,189           | 9,101                     | 165,037       | 127,316 | 9,878                |
| Grand Rapids .....              | 22,803                  | 257,087                      | 20,724  | 8,335                       | —                    | 4,317           | 8,072                     | 172,164       | 124,600 | 21,679               |
| Huron Valley .....              | 10,749                  | 104,256                      | 2,500   | 413                         | 1,014                | —               | 1,073                     | 66,697        | 60,326  | 4,387                |
| Kalamazoo .....                 | 11,595                  | 120,561                      | 14,616  | 4,419                       | —                    | 2,535           | 7,662                     | 69,073        | 54,128  | 4,502                |
| L'Anse Creuse .....             | 11,531                  | 105,221                      | 2,857   | 1,101                       | 628                  | 569             | 559                       | 69,408        | 63,513  | 3,022                |
| Lansing .....                   | 17,372                  | 184,317                      | 24,162  | 6,519                       | 4,982                | 3,365           | 9,296                     | 121,541       | 96,207  | 10,827               |
| Livonia .....                   | 19,678                  | 183,017                      | 3,847   | 514                         | 1,722                | 653             | 958                       | 113,678       | 108,119 | 4,739                |
| Plymouth-Canton Community ..... | 16,671                  | 148,826                      | 3,138   | 784                         | 920                  | 413             | 1,021                     | 96,180        | 88,244  | 5,061                |
| Pontiac .....                   | 11,972                  | 129,684                      | 13,809  | 5,886                       | 943                  | 2,435           | 4,545                     | 48,529        | 34,591  | 2,770                |
| Port Huron Area .....           | 11,698                  | 99,902                       | 5,970   | 3,398                       | —                    | 1,338           | 1,234                     | 74,690        | 64,554  | 3,354                |
| Rochester Community .....       | 13,980                  | 147,986                      | 1,797   | 233                         | 681                  | 271             | 612                       | 97,020        | 90,373  | 4,922                |
| Saginaw .....                   | 12,714                  | 115,111                      | 16,472  | 6,934                       | 1,994                | 3,073           | 4,471                     | 84,456        | 67,528  | 6,561                |
| Taylor .....                    | 10,661                  | 97,870                       | 7,989   | 3,128                       | 1,676                | 1,442           | 1,743                     | 74,402        | 67,040  | 563                  |
| Traverse City .....             | 10,877                  | 95,594                       | 3,752   | 927                         | —                    | 1,001           | 1,824                     | 53,984        | 48,401  | 2,341                |
| Troy .....                      | 12,109                  | 138,935                      | 3,190   | 215                         | 810                  | 179             | 1,986                     | 62,849        | 57,613  | 4,022                |
| Utica Community .....           | 28,304                  | 243,785                      | 5,868   | 1,178                       | 2,581                | 709             | 1,400                     | 172,374       | 170,090 | —                    |
| Walled Lake Consolidated .....  | 14,588                  | 160,676                      | 1,745   | 485                         | —                    | 326             | 934                       | 95,725        | 88,368  | 4,994                |
| Warren Consolidated .....       | 14,854                  | 155,465                      | 2,378   | 939                         | —                    | 780             | 659                       | 91,853        | 85,449  | 5,075                |
| Waterford Township .....        | 11,909                  | 118,878                      | 4,034   | 1,131                       | —                    | 902             | 2,001                     | 77,835        | 69,256  | 3,313                |
| Wayne-Westland Community .....  | 14,198                  | 154,217                      | 6,606   | 2,370                       | —                    | 1,315           | 2,921                     | 94,662        | 85,987  | 4,578                |
| <b>Dependent Schools</b>        |                         |                              |         |                             |                      |                 |                           |               |         |                      |
| Detroit .....                   | 166,675                 | 1,671,978                    | 234,843 | 100,301                     | 12,382               | 35,872          | 86,288                    | 1,200,905     | 961,584 | 97,987               |

See footnotes at end of table.

**Table 15. Finances of Individual Public Elementary-Secondary School Systems With Enrollments of 10,000 or More: 2001-02—Con.**

[Thousand dollars. For meaning of abbreviations and symbols, see introductory text. Detail may not add to total because of rounding]

| Geographic area                 | Elementary-secondary revenue—Con. |                       |               |             |                     |                                 |                          |                           |         |        |
|---------------------------------|-----------------------------------|-----------------------|---------------|-------------|---------------------|---------------------------------|--------------------------|---------------------------|---------|--------|
|                                 | State sources—Con.                |                       | Local sources |             |                     |                                 |                          |                           |         |        |
|                                 | Transportation                    | Other and unspecified | Total         | Total taxes | Property taxes only | Parent government contributions | From cities and counties | From other school systems | Charges | Other  |
| <b>LOUISIANA—Con.</b>           |                                   |                       |               |             |                     |                                 |                          |                           |         |        |
| <b>Independent Schools—Con.</b> |                                   |                       |               |             |                     |                                 |                          |                           |         |        |
| St Tammany Parish .....         | —                                 | 5,102                 | 109,074       | 100,261     | 47,413              | —                               | 931                      | —                         | 4,360   | 3,522  |
| Tangipahoa Parish .....         | —                                 | 2,448                 | 28,912        | 25,565      | 3,985               | —                               | 218                      | —                         | 1,767   | 1,362  |
| Terrebonne Parish .....         | —                                 | 2,556                 | 41,214        | 37,107      | 3,339               | —                               | 369                      | 316                       | 1,698   | 1,724  |
| <b>MARYLAND</b>                 |                                   |                       |               |             |                     |                                 |                          |                           |         |        |
| <b>Dependent Schools</b>        |                                   |                       |               |             |                     |                                 |                          |                           |         |        |
| Allegany County .....           | 2,862                             | 15,544                | 31,847        | —           | —                   | 26,104                          | —                        | 430                       | 4,552   | 761    |
| Anne Arundel County .....       | 12,419                            | 68,203                | 445,463       | —           | —                   | 412,663                         | —                        | 170                       | 25,864  | 6,766  |
| Baltimore .....                 | 11,091                            | 267,018               | 236,520       | —           | —                   | 210,260                         | —                        | —                         | 5,691   | 20,569 |
| Baltimore County .....          | 15,279                            | 123,072               | 661,916       | —           | —                   | 625,859                         | —                        | 3,395                     | 30,279  | 2,383  |
| Calvert County .....            | 2,379                             | 11,660                | 80,819        | —           | —                   | 72,416                          | —                        | —                         | 7,094   | 1,309  |
| Carroll County .....            | 4,818                             | 24,803                | 127,607       | —           | —                   | 118,158                         | —                        | 107                       | 8,411   | 931    |
| Cecil County .....              | 2,756                             | 15,211                | 62,283        | —           | —                   | 55,679                          | —                        | —                         | 5,625   | 979    |
| Charles County .....            | 5,216                             | 21,185                | 112,725       | —           | —                   | 101,885                         | —                        | —                         | 9,694   | 1,146  |
| Frederick County .....          | 5,044                             | 50,763                | 213,072       | —           | —                   | 199,603                         | —                        | —                         | 11,147  | 2,322  |
| Harford County .....            | 6,334                             | 33,792                | 174,779       | —           | —                   | 160,264                         | —                        | 351                       | 12,243  | 1,921  |
| Howard County .....             | 6,457                             | 47,389                | 363,253       | —           | —                   | 296,875                         | —                        | 179                       | 18,520  | 47,679 |
| Montgomery County .....         | 16,522                            | 158,063               | 1,296,832     | —           | —                   | 1,234,291                       | —                        | 259                       | 57,576  | 4,706  |
| Prince Georges County .....     | 21,207                            | 185,567               | 549,630       | —           | —                   | 492,787                         | —                        | —                         | 40,616  | 16,227 |
| St Marys County .....           | 3,348                             | 24,960                | 83,064        | —           | —                   | 70,503                          | —                        | 7                         | 5,580   | 6,974  |
| Washington County .....         | 3,695                             | 22,365                | 78,058        | —           | —                   | 69,564                          | —                        | 340                       | 7,342   | 812    |
| Wicomico County .....           | 2,742                             | 17,924                | 47,695        | —           | —                   | 41,412                          | —                        | 382                       | 4,820   | 1,081  |
| <b>MASSACHUSETTS</b>            |                                   |                       |               |             |                     |                                 |                          |                           |         |        |
| <b>Dependent Schools</b>        |                                   |                       |               |             |                     |                                 |                          |                           |         |        |
| Boston .....                    | 10,449                            | 115,512               | 541,364       | —           | —                   | 511,183                         | —                        | 689                       | 12,863  | 16,629 |
| Brockton .....                  | 1,276                             | 22,887                | 30,842        | —           | —                   | 24,962                          | —                        | —                         | 4,988   | 892    |
| Fall River .....                | 531                               | 20,995                | 34,890        | —           | —                   | 32,941                          | —                        | —                         | 1,907   | 42     |
| Lawrence .....                  | 878                               | 25,992                | 24,925        | —           | —                   | 19,852                          | —                        | 35                        | 2,587   | 2,451  |
| Lowell .....                    | 596                               | 38,530                | 17,399        | —           | —                   | 15,038                          | —                        | —                         | 2,361   | —      |
| Lynn .....                      | 545                               | 25,487                | 26,358        | —           | —                   | 20,844                          | —                        | —                         | 2,478   | 3,036  |
| New Bedford .....               | 938                               | 22,340                | 22,833        | —           | —                   | 14,172                          | —                        | 1,906                     | 2,773   | 3,982  |
| Newton .....                    | 625                               | 16,467                | 125,614       | —           | —                   | 119,956                         | —                        | 101                       | 3,685   | 1,872  |
| Springfield .....               | 3,301                             | 54,132                | 46,546        | —           | —                   | 36,863                          | —                        | 15                        | 5,476   | 4,192  |
| Worcester .....                 | 1,589                             | 45,565                | 84,356        | —           | —                   | 75,047                          | —                        | 15                        | 4,759   | 4,535  |
| <b>MICHIGAN</b>                 |                                   |                       |               |             |                     |                                 |                          |                           |         |        |
| <b>Independent Schools</b>      |                                   |                       |               |             |                     |                                 |                          |                           |         |        |
| Ann Arbor .....                 | —                                 | 884                   | 88,535        | 72,737      | 72,737              | —                               | 706                      | 9,991                     | 2,543   | 2,558  |
| Chippewa Valley .....           | —                                 | 1,034                 | 37,341        | 27,081      | 27,081              | —                               | —                        | 1,185                     | 5,416   | 3,659  |
| Dearborn .....                  | —                                 | 6,847                 | 71,117        | 59,849      | 59,849              | —                               | —                        | 3,750                     | 3,598   | 3,920  |
| Farmington .....                | —                                 | 663                   | 76,917        | 58,211      | 58,211              | —                               | —                        | 12,660                    | 4,033   | 2,013  |
| Flint .....                     | —                                 | 27,843                | 40,893        | 22,136      | 22,136              | —                               | —                        | 7,590                     | 2,099   | 9,068  |
| Grand Rapids .....              | —                                 | 25,885                | 64,199        | 25,535      | 25,535              | —                               | 91                       | 32,193                    | 2,534   | 3,846  |
| Huron Valley .....              | —                                 | 1,984                 | 35,059        | 24,233      | 24,233              | —                               | —                        | 4,493                     | 3,361   | 2,972  |
| Kalamazoo .....                 | —                                 | 10,443                | 36,872        | 25,779      | 25,779              | —                               | 173                      | 5,684                     | 1,337   | 3,899  |
| L'Anse Creuse .....             | —                                 | 2,873                 | 32,956        | 25,320      | 25,320              | —                               | —                        | 603                       | 3,905   | 3,128  |
| Lansing .....                   | —                                 | 14,507                | 38,614        | 21,402      | 21,402              | —                               | 77                       | 11,695                    | 2,672   | 2,768  |
| Livonia .....                   | —                                 | 820                   | 65,492        | 44,884      | 44,884              | —                               | 2                        | 9,811                     | 6,083   | 4,712  |
| Plymouth-Canton Community ..... | —                                 | 2,875                 | 49,508        | 38,517      | 38,517              | —                               | —                        | 525                       | 3,474   | 6,992  |
| Pontiac .....                   | —                                 | 11,168                | 67,346        | 50,806      | 50,806              | —                               | 15                       | 12,320                    | 709     | 3,496  |
| Port Huron Area .....           | —                                 | 6,782                 | 19,242        | 12,703      | 12,703              | —                               | —                        | 4,263                     | 1,387   | 889    |
| Rochester Community .....       | —                                 | 1,725                 | 49,169        | 31,869      | 31,869              | —                               | —                        | 5,718                     | 4,482   | 7,100  |
| Saginaw .....                   | —                                 | 10,367                | 14,183        | 8,612       | 8,612               | —                               | 2                        | 3,464                     | 813     | 1,292  |
| Taylor .....                    | —                                 | 6,799                 | 15,479        | 10,751      | 10,751              | —                               | —                        | 1,448                     | 1,632   | 1,648  |
| Traverse City .....             | —                                 | 3,242                 | 37,858        | 28,988      | 28,988              | —                               | 206                      | 2,543                     | 3,097   | 3,024  |
| Troy .....                      | —                                 | 1,214                 | 72,896        | 58,279      | 58,279              | —                               | —                        | 6,884                     | 6,093   | 1,640  |
| Utica Community .....           | —                                 | 2,284                 | 65,543        | 50,449      | 50,449              | —                               | —                        | —                         | 10,871  | 4,223  |
| Walled Lake Consolidated .....  | —                                 | 2,363                 | 63,206        | 47,077      | 47,077              | —                               | 227                      | 4,711                     | 4,768   | 6,423  |
| Warren Consolidated .....       | —                                 | 1,329                 | 61,234        | 51,642      | 51,642              | —                               | —                        | 3,669                     | 3,691   | 2,232  |
| Waterford Township .....        | —                                 | 5,266                 | 37,009        | 18,095      | 18,095              | —                               | 44                       | 10,573                    | 2,796   | 5,501  |
| Wayne-Westland Community .....  | —                                 | 4,097                 | 52,949        | 27,627      | 27,627              | —                               | 210                      | 10,168                    | 2,841   | 12,103 |
| <b>Dependent Schools</b>        |                                   |                       |               |             |                     |                                 |                          |                           |         |        |
| Detroit .....                   | —                                 | 141,334               | 236,230       | —           | —                   | 150,999                         | —                        | 53,194                    | 4,850   | 27,187 |

See footnotes at end of table.

**Table 15. Finances of Individual Public Elementary-Secondary School Systems With Enrollments of 10,000 or More: 2001-02—Con.**

[Thousand dollars. For meaning of abbreviations and symbols, see introductory text. Detail may not add to total because of rounding]

| Geographic area                 | Elementary-secondary expenditure |           |                      |                    |                        |                   |         |                  |               |        |
|---------------------------------|----------------------------------|-----------|----------------------|--------------------|------------------------|-------------------|---------|------------------|---------------|--------|
|                                 | Current spending                 |           |                      |                    |                        |                   |         |                  |               |        |
|                                 | Total                            | Total     | For selected objects |                    | For selected functions |                   |         |                  |               |        |
|                                 |                                  |           | Salaries and wages   | Employee benefits  | Instruction            |                   |         | Support services |               |        |
|                                 |                                  |           |                      | Total <sup>2</sup> | Salaries and wages     | Employee benefits | Total   | Pupil support    | Staff support |        |
| <b>LOUISIANA—Con.</b>           |                                  |           |                      |                    |                        |                   |         |                  |               |        |
| <b>Independent Schools—Con.</b> |                                  |           |                      |                    |                        |                   |         |                  |               |        |
| St Tammany Parish .....         | 259,237                          | 227,300   | 150,586              | 45,024             | 142,753                | 104,557           | 30,516  | 70,579           | 9,419         | 9,462  |
| Tangipahoa Parish .....         | 114,479                          | 100,996   | 68,788               | 15,682             | 64,866                 | 47,838            | 12,236  | 28,692           | 3,362         | 3,965  |
| Terrebonne Parish .....         | 127,245                          | 121,854   | 78,984               | 24,976             | 77,571                 | 54,864            | 16,830  | 36,295           | 5,456         | 6,216  |
| <b>MARYLAND</b>                 |                                  |           |                      |                    |                        |                   |         |                  |               |        |
| <b>Dependent Schools</b>        |                                  |           |                      |                    |                        |                   |         |                  |               |        |
| Allegany County .....           | 91,323                           | 87,445    | 51,308               | 18,502             | 54,473                 | 36,704            | 13,160  | 25,845           | 2,570         | 4,285  |
| Anne Arundel County .....       | 718,057                          | 611,293   | 385,226              | 124,402            | 366,244                | 261,798           | 87,172  | 213,990          | 26,266        | 32,313 |
| Baltimore .....                 | 1,039,810                        | 904,324   | 551,009              | 156,663            | 569,594                | 389,486           | 106,573 | 296,369          | 32,611        | 39,145 |
| Baltimore County .....          | 1,123,769                        | 907,539   | 597,958              | 184,338            | 541,812                | 382,064           | 127,362 | 321,836          | 48,296        | 59,270 |
| Calvert County .....            | 137,140                          | 129,075   | 82,389               | 22,703             | 79,508                 | 58,249            | 16,753  | 41,525           | 5,473         | 4,837  |
| Carroll County .....            | 229,661                          | 208,367   | 130,362              | 39,704             | 125,978                | 91,472            | 28,293  | 72,364           | 9,223         | 10,382 |
| Cecil County .....              | 135,159                          | 121,272   | 76,245               | 22,313             | 73,836                 | 53,577            | 16,319  | 39,904           | 4,439         | 5,993  |
| Charles County .....            | 195,924                          | 185,263   | 116,223              | 29,450             | 106,102                | 80,608            | 20,054  | 65,084           | 8,544         | 10,067 |
| Frederick County .....          | 364,377                          | 287,520   | 191,379              | 53,813             | 173,732                | 130,295           | 35,800  | 98,913           | 13,318        | 15,613 |
| Harford County .....            | 324,844                          | 292,263   | 186,571              | 57,276             | 180,216                | 131,021           | 40,798  | 97,359           | 11,596        | 18,496 |
| Howard County .....             | 494,955                          | 421,368   | 269,137              | 79,844             | 265,284                | 193,859           | 60,198  | 132,860          | 19,863        | 20,749 |
| Montgomery County .....         | 1,605,083                        | 1,374,690 | 952,008              | 278,771            | 875,453                | 646,107           | 192,991 | 430,534          | 53,387        | 81,706 |
| Prince Georges County .....     | 1,275,965                        | 1,090,078 | 724,422              | 203,510            | 634,105                | 474,610           | 126,047 | 390,441          | 48,472        | 42,411 |
| St Marys County .....           | 154,781                          | 121,180   | 75,972               | 21,192             | 70,530                 | 51,968            | 14,359  | 43,726           | 4,804         | 7,472  |
| Washington County .....         | 170,177                          | 153,728   | 99,664               | 29,431             | 94,628                 | 68,526            | 21,105  | 49,008           | 5,223         | 8,475  |
| Wicomico County .....           | 124,992                          | 113,230   | 71,981               | 21,779             | 69,646                 | 50,784            | 15,409  | 36,840           | 6,258         | 5,277  |
| <b>MASSACHUSETTS</b>            |                                  |           |                      |                    |                        |                   |         |                  |               |        |
| <b>Dependent Schools</b>        |                                  |           |                      |                    |                        |                   |         |                  |               |        |
| Boston .....                    | 958,827                          | 874,695   | 501,082              | 157,630            | 519,105                | 327,378           | 112,223 | 317,629          | 47,113        | 91,108 |
| Brockton .....                  | 185,185                          | 178,941   | 100,017              | 30,715             | 102,302                | 66,472            | 22,157  | 71,019           | 11,458        | 12,082 |
| Fall River .....                | 154,846                          | 124,785   | 78,081               | 23,448             | 84,925                 | 55,461            | 17,542  | 36,210           | 6,662         | 5,510  |
| Lawrence .....                  | 175,418                          | 136,906   | 82,384               | 23,503             | 89,016                 | 55,142            | 17,116  | 42,371           | 8,863         | 9,140  |
| Lowell .....                    | 192,173                          | 180,540   | 109,581              | 33,388             | 117,586                | 76,185            | 24,744  | 56,367           | 8,349         | 9,788  |
| Lynn .....                      | 166,540                          | 157,039   | 98,088               | 29,409             | 106,920                | 69,964            | 22,315  | 43,717           | 5,777         | 4,637  |
| New Bedford .....               | 156,180                          | 151,929   | 91,789               | 28,248             | 92,955                 | 61,519            | 20,492  | 52,534           | 11,769        | 10,252 |
| Newton .....                    | 159,832                          | 139,480   | 91,950               | 25,586             | 90,669                 | 62,895            | 18,780  | 45,277           | 10,178        | 8,937  |
| Springfield .....               | 355,487                          | 317,191   | 183,131              | 58,089             | 205,277                | 123,700           | 42,458  | 92,728           | 17,686        | 17,011 |
| Worcester .....                 | 315,464                          | 285,540   | 177,726              | 52,773             | 184,499                | 118,514           | 38,298  | 89,989           | 14,967        | 23,346 |
| <b>MICHIGAN</b>                 |                                  |           |                      |                    |                        |                   |         |                  |               |        |
| <b>Independent Schools</b>      |                                  |           |                      |                    |                        |                   |         |                  |               |        |
| Ann Arbor .....                 | 163,025                          | 156,733   | 105,429              | 37,642             | 89,066                 | 63,891            | 22,349  | 61,766           | 15,495        | 7,234  |
| Chippewa Valley .....           | 146,479                          | 90,410    | 60,534               | 19,590             | 54,326                 | 39,338            | 13,338  | 31,363           | 7,319         | 4,414  |
| Dearborn .....                  | 188,577                          | 171,547   | 113,462              | 38,621             | 100,823                | 74,028            | 23,874  | 63,563           | 9,854         | 10,163 |
| Farmington .....                | 152,029                          | 139,408   | 88,633               | 35,431             | 79,093                 | 54,230            | 21,749  | 55,560           | 11,664        | 9,171  |
| Flint .....                     | 240,081                          | 226,363   | 135,674              | 50,896             | 111,226                | 76,433            | 28,723  | 85,250           | 13,802        | 11,732 |
| Grand Rapids .....              | 263,256                          | 247,603   | 160,054              | 60,135             | 140,760                | 96,988            | 36,684  | 94,422           | 26,192        | 10,189 |
| Huron Valley .....              | 93,112                           | 80,444    | 52,122               | 19,273             | 42,866                 | 30,993            | 10,717  | 33,758           | 6,888         | 4,578  |
| Kalamazoo .....                 | 122,933                          | 108,696   | 65,285               | 24,704             | 64,363                 | 42,802            | 16,288  | 39,587           | 6,491         | 6,859  |
| L'Anse Creuse .....             | 116,240                          | 89,870    | 58,592               | 21,944             | 51,430                 | 35,117            | 13,265  | 31,921           | 6,442         | 3,606  |
| Lansing .....                   | 187,605                          | 180,190   | 110,185              | 40,409             | 95,703                 | 66,046            | 23,762  | 77,072           | 20,019        | 9,766  |
| Livonia .....                   | 194,556                          | 166,915   | 110,488              | 39,651             | 90,414                 | 64,411            | 23,043  | 66,795           | 13,215        | 11,338 |
| Plymouth-Canton Community ..... | 165,430                          | 124,741   | 81,516               | 28,600             | 72,629                 | 50,756            | 18,249  | 44,194           | 6,282         | 7,289  |
| Pontiac .....                   | 119,510                          | 114,064   | 62,574               | 25,113             | 63,850                 | 38,483            | 15,761  | 44,052           | 8,221         | 5,714  |
| Port Huron Area .....           | 90,331                           | 87,089    | 55,784               | 21,087             | 54,467                 | 37,945            | 14,295  | 29,063           | 4,739         | 4,608  |
| Rochester Community .....       | 209,303                          | 117,516   | 75,844               | 27,836             | 65,612                 | 47,117            | 16,010  | 44,261           | 9,145         | 5,124  |
| Saginaw .....                   | 113,891                          | 108,670   | 71,142               | 23,888             | 61,566                 | 44,091            | 14,939  | 41,458           | 8,716         | 6,819  |
| Taylor .....                    | 97,956                           | 60,566    | 40,566               | 22,883             | 52,984                 | 36,708            | 14,032  | 39,036           | 6,790         | 4,788  |
| Traverse City .....             | 89,559                           | 81,344    | 51,936               | 17,941             | 46,416                 | 32,842            | 11,238  | 28,283           | 3,152         | 4,289  |
| Troy .....                      | 135,585                          | 118,274   | 77,113               | 27,875             | 69,214                 | 49,019            | 16,920  | 40,337           | 8,476         | 5,808  |
| Utica Community .....           | 261,742                          | 219,082   | 143,705              | 51,558             | 130,342                | 91,030            | 32,307  | 76,471           | 11,780        | 9,432  |
| Walled Lake Consolidated .....  | 194,573                          | 131,540   | 86,342               | 30,093             | 72,886                 | 52,428            | 18,027  | 53,235           | 11,689        | 7,817  |
| Warren Consolidated .....       | 151,645                          | 139,389   | 90,662               | 33,990             | 75,542                 | 53,124            | 18,632  | 58,625           | 7,954         | 7,001  |
| Waterford Township .....        | 123,525                          | 104,777   | 67,858               | 23,520             | 57,623                 | 41,010            | 14,069  | 39,100           | 3,704         | 8,446  |
| Wayne-Westland Community .....  | 156,156                          | 121,273   | 79,316               | 25,827             | 66,613                 | 47,289            | 15,066  | 49,837           | 12,824        | 5,639  |
| <b>Dependent Schools</b>        |                                  |           |                      |                    |                        |                   |         |                  |               |        |
| Detroit .....                   | 1,919,787                        | 1,534,191 | 933,977              | 316,350            | 850,662                | 600,129           | 203,319 | 626,046          | 62,681        | 36,422 |

See footnotes at end of table.

**Table 15. Finances of Individual Public Elementary-Secondary School Systems With Enrollments of 10,000 or More: 2001-02—Con.**

[Thousand dollars. For meaning of abbreviations and symbols, see introductory text. Detail may not add to total because of rounding]

| Geographic area                 | Elementary-secondary expenditure—Con. |                       |                        |                        |                |                    |                  | Indebtedness                                 |  |   |
|---------------------------------|---------------------------------------|-----------------------|------------------------|------------------------|----------------|--------------------|------------------|--|--|---|
|                                 | Current spending—Con.                 |                       |                        |                        | Capital outlay | Inter-governmental | Interest on debt | Total debt outstanding at end of fiscal year | Long-term debt issued during fiscal year | Long-term debt retired during fiscal year |
|                                 | For selected functions—Con.           |                       |                        | Other current spending |                |                    |                  |  |  |   |
|                                 | Support services—Con.                 |                       |                        |                        |                |                    |                  |  |  |   |
|                                 | General administration                | School administration | Other and nonspecified |                        |                |                    |                  |  |  |   |
| <b>LOUISIANA—Con.</b>           |                                       |                       |                        |                        |                |                    |                  |  |  |   |
| <b>Independent Schools—Con.</b> |                                       |                       |                        |                        |                |                    |                  |  |  |   |
| St Tammany Parish .....         | 4,095                                 | 12,060                | 35,543                 | 13,968                 | 25,833         | 5                  | 6,099            | 178,885                                      | 47,428                                   | 8,965                                     |
| Tangipahoa Parish .....         | 970                                   | 4,903                 | 15,492                 | 7,438                  | 10,909         | —                  | 2,574            | 32,790                                       | 11,093                                   | 4,273                                     |
| Terrebonne Parish .....         | 1,688                                 | 6,024                 | 16,911                 | 7,988                  | 5,050          | 13                 | 328              | 8,439  | 1,030                                    | 1,511                                     |
| <b>MARYLAND</b>                 |                                       |                       |                        |                        |                |                    |                  |  |  |   |
| <b>Dependent Schools</b>        |                                       |                       |                        |                        |                |                    |                  |  |  |   |
| Allegany County .....           | 313                                   | 4,144                 | 14,533                 | 7,127                  | 2,936          | 212                | 730              | 12,625                                       | 2,548                                    | 3,823                                     |
| Anne Arundel County .....       | 4,818                                 | 46,059                | 104,534                | 31,059                 | 83,606         | 16,225             | 6,933            | 156,222                                      | 31,000                                   | 12,251                                    |
| Baltimore .....                 | 28,804                                | 54,475                | 141,334                | 38,361                 | 77,829         | 51,819             | 5,838            | 121,242                                      | 7,135                                    | 2,630                                     |
| Baltimore County .....          | 7,720                                 | 63,996                | 142,554                | 43,891                 | 188,128        | 22,952             | 5,150            | 145,932                                      | 50,000                                   | 8,500                                     |
| Calvert County .....            | 834                                   | 7,843                 | 22,538                 | 8,042                  | 5,932          | 1,217              | 916              | 17,466                                       | —  | 1,728                                     |
| Carroll County .....            | 1,246                                 | 13,556                | 37,957                 | 10,025                 | 13,682         | 4,710              | 2,902            | 84,343                                       | 2,612                                    | 5,403                                     |
| Cecil County .....              | 1,520                                 | 8,950                 | 19,002                 | 7,532                  | 10,059         | 1,914              | 1,914            | 43,227                                       | 12,308                                   | 2,355                                     |
| Charles County .....            | 1,153                                 | 11,443                | 33,877                 | 14,077                 | 6,716          | 2,397              | 1,548            | 30,200                                       | 3,938                                    | 5,457                                     |
| Frederick County .....          | 1,885                                 | 19,046                | 49,051                 | 14,875                 | 67,752         | 1,989              | 7,116            | 34,143                                       | —  | 6,819                                     |
| Harford County .....            | 1,481                                 | 15,681                | 50,105                 | 14,688                 | 25,452         | 4,826              | 2,303            | 33,953                                       | —  | 3,601                                     |
| Howard County .....             | 2,251                                 | 25,024                | 64,973                 | 23,224                 | 61,024         | 3,579              | 8,984            | 191,969                                      | 8,566                                    | 13,351                                    |
| Montgomery County .....         | 10,718                                | 89,774                | 194,949                | 68,703                 | 174,293        | 25,514             | 30,586           | 627,787                                      | 137,668                                  | 107,309                                   |
| Prince Georges County .....     | 8,929                                 | 81,457                | 209,172                | 65,532                 | 131,339        | 42,760             | 11,788           | 237,695                                      | 39,650                                   | 12,963                                    |
| St Marys County .....           | 755                                   | 8,101                 | 22,594                 | 6,924                  | 30,518         | 1,089              | 1,994            | 44,385                                       | —  | 2,721                                     |
| Washington County .....         | 969                                   | 11,242                | 23,099                 | 10,092                 | 11,105         | 3,598              | 1,746            | 37,617                                       | 4,750                                    | 3,002                                     |
| Wicomico County .....           | 394                                   | 8,402                 | 16,509                 | 6,744                  | 9,179          | 561                | 2,022            | 40,611                                       | 3,770                                    | 3,604                                     |
| <b>MASSACHUSETTS</b>            |                                       |                       |                        |                        |                |                    |                  |  |  |   |
| <b>Dependent Schools</b>        |                                       |                       |                        |                        |                |                    |                  |  |  |   |
| Boston .....                    | 9,833                                 | 34,074                | 135,501                | 37,961                 | 77,133         | 1,208              | 5,791            | 141,078                                      | 33,924                                   | 8,403                                     |
| Brockton .....                  | 2,463                                 | 5,918                 | 39,098                 | 5,620                  | 1,878          | 2,125              | 2,241            | 44,554                                       | 4,025                                    | 1,744                                     |
| Fall River .....                | 4,009                                 | 4,888                 | 15,141                 | 3,650                  | 25,663         | 1,280              | 3,118            | 59,018                                       | —  | 2,646                                     |
| Lawrence .....                  | 852                                   | 6,113                 | 17,403                 | 5,519                  | 30,754         | 3,613              | 4,145            | 114,470                                      | 43,430                                   | 7,405                                     |
| Lowell .....                    | 1,432                                 | 7,683                 | 28,225                 | 6,587                  | 3,004          | 1,320              | 7,309            | 148,756                                      | 30,961                                   | 27,554                                    |
| Lynn .....                      | 2,780                                 | 8,169                 | 22,354                 | 6,402                  | 2,739          | 2,973              | 3,789            | 98,550                                       | 25,500                                   | 3,950                                     |
| New Bedford .....               | 1,767                                 | 5,159                 | 23,587                 | 6,440                  | 1,275          | 2,976              | —                | —  | —  | —   |
| Newton .....                    | 1,714                                 | 6,889                 | 17,559                 | 3,534                  | 18,569         | 621                | 1,162            | 25,843                                       | 4,910                                    | 4,184                                     |
| Springfield .....               | 3,067                                 | 12,439                | 42,525                 | 19,186                 | 25,493         | 4,747              | 8,056            | 168,566                                      | 32,987                                   | 7,355                                     |
| Worcester .....                 | 2,109                                 | 12,467                | 37,100                 | 11,052                 | 18,002         | 5,440              | 6,482            | 119,598                                      | 11,895                                   | 13,962                                    |
| <b>MICHIGAN</b>                 |                                       |                       |                        |                        |                |                    |                  |  |  |   |
| <b>Independent Schools</b>      |                                       |                       |                        |                        |                |                    |                  |  |  |   |
| Ann Arbor .....                 | 3,817                                 | 9,353                 | 25,867                 | 5,901                  | 3,950          | 136                | 2,206            | 42,004                                       | —  | 9,905                                     |
| Chippewa Valley .....           | 620                                   | 5,290                 | 13,720                 | 4,721                  | 43,504         | —                  | 12,565           | 331,322                                      | 55,416                                   | 17,064                                    |
| Dearborn .....                  | 1,140                                 | 9,338                 | 33,068                 | 7,161                  | 14,317         | —                  | 2,713            | 161,311                                      | 103,451                                  | 3,515                                     |
| Farmington .....                | 1,059                                 | 6,726                 | 26,940                 | 4,755                  | 7,768          | 1,219              | 3,634            | 75,150                                       | —  | 4,312                                     |
| Flint .....                     | 1,383                                 | 11,989                | 46,344                 | 29,887                 | 8,505          | 4,888              | 325              | 28,447                                       | 13,632                                   | 2,267                                     |
| Grand Rapids .....              | 1,820                                 | 15,978                | 40,243                 | 12,421                 | 12,775         | 1,308              | 1,570            | 20,110                                       | 2,000                                    | 3,130                                     |
| Huron Valley .....              | 847                                   | 4,664                 | 16,781                 | 3,820                  | 6,573          | 33                 | 6,062            | 194,584                                      | 104,034                                  | 8,310                                     |
| Kalamazoo .....                 | 700                                   | 7,568                 | 17,969                 | 4,746                  | 9,433          | —                  | 4,804            | 98,331                                       | 56,261                                   | 5,093                                     |
| L'Anse Creuse .....             | 726                                   | 6,749                 | 14,398                 | 6,519                  | 19,484         | —                  | 6,886            | 124,070                                      | —  | 7,060                                     |
| Lansing .....                   | 2,530                                 | 9,696                 | 35,061                 | 7,415                  | 6,339          | —                  | 1,076            | 16,948                                       | —  | 2,256                                     |
| Livonia .....                   | 1,278                                 | 9,688                 | 31,276                 | 9,706                  | 23,196         | 991                | 3,454            | 144,812                                      | —  | 3,367                                     |
| Plymouth-Canton Community ..... | 1,143                                 | 7,402                 | 22,078                 | 7,918                  | 32,420         | —                  | 8,269            | 160,971                                      | —  | 6,238                                     |
| Pontiac .....                   | 1,634                                 | 6,251                 | 21,632                 | 6,162                  | 2,687          | —                  | 2,759            | 60,461                                       | 12                                       | 2,666                                     |
| Port Huron Area .....           | 781                                   | 5,884                 | 13,051                 | 3,559                  | 1,475          | —                  | 1,767            | 20,200                                       | —  | 1,365                                     |
| Rochester Community .....       | 1,355                                 | 5,610                 | 23,027                 | 7,643                  | 79,861         | —                  | 11,926           | 227,077                                      | 31,383                                   | 9,392                                     |
| Saginaw .....                   | 526                                   | 6,808                 | 18,589                 | 5,646                  | 5,052          | —                  | 169              | 5,273  | 267                                      | 663                                       |
| Taylor .....                    | 787                                   | 4,797                 | 21,874                 | 3,175                  | 1,734          | 34                 | 993              | 26,154                                       | 4,279                                    | 4,732                                     |
| Traverse City .....             | 478                                   | 4,721                 | 15,643                 | 6,645                  | 3,757          | 297                | 4,161            | 81,797                                       | 10,000                                   | 5,012                                     |
| Troy .....                      | 1,826                                 | 6,353                 | 17,874                 | 8,723                  | 9,828          | 2,469              | 5,014            | 96,645                                       | —  | 7,765                                     |
| Utica Community .....           | 808                                   | 12,541                | 41,910                 | 12,269                 | 36,507         | 13                 | 6,140            | 140,670                                      | 31,435                                   | 14,045                                    |
| Walled Lake Consolidated .....  | 660                                   | 7,477                 | 25,592                 | 5,419                  | 51,090         | —                  | 11,943           | 214,540                                      | —  | 7,535                                     |
| Warren Consolidated .....       | 2,178                                 | 10,685                | 28,767                 | 5,222                  | 7,780          | 31                 | 4,445            | 123,064                                      | 66,193                                   | 5,731                                     |
| Waterford Township .....        | 696                                   | 6,832                 | 19,422                 | 8,054                  | 14,602         | —                  | 4,146            | 82,971                                       | 10,000                                   | 4,446                                     |
| Wayne-Westland Community .....  | 1,980                                 | 5,672                 | 23,722                 | 4,823                  | 28,839         | —                  | 6,044            | 118,328                                      | 9,705                                    | 14,287                                    |
| <b>Dependent Schools</b>        |                                       |                       |                        |                        |                |                    |                  |  |  |   |
| Detroit .....                   | 14,089                                | 152,169               | 360,685                | 57,483                 | 333,885        | 14,269             | 37,442           | 1,067,018                                    | 414,800                                  | 27,276                                    |

See footnotes at end of table.



**Table 15. Finances of Individual Public Elementary-Secondary School Systems With Enrollments of 10,000 or More: 2001-02—Con.**

[Thousand dollars. For meaning of abbreviations and symbols, see introductory text. Detail may not add to total because of rounding]

| Geographic area                    | Enrollment <sup>1</sup> | Elementary-secondary revenue |        |                             |                      |                 |                           |               |         |                      |
|------------------------------------|-------------------------|------------------------------|--------|-----------------------------|----------------------|-----------------|---------------------------|---------------|---------|----------------------|
|                                    |                         | Federal sources              |        |                             |                      |                 |                           | State sources |         |                      |
|                                    |                         | Total                        | Total  | Compensa-<br>tory (Title I) | Special<br>education | Child nutrition | Other and<br>nonspecified | Total         | Formula | Special<br>education |
| <b>MINNESOTA</b>                   |                         |                              |        |                             |                      |                 |                           |               |         |                      |
| <b>Independent Schools</b>         |                         |                              |        |                             |                      |                 |                           |               |         |                      |
| Anoka-Hennepin .....               | 41,419                  | 343,652                      | 11,677 | 1,973                       | 4,077                | 2,737           | 2,890                     | 237,234       | 166,076 | 28,767               |
| Bloomington .....                  | 10,734                  | 115,818                      | 3,397  | 565                         | 887                  | 954             | 991                       | 45,104        | 15,202  | 11,051               |
| Burnsville .....                   | 11,593                  | 108,002                      | 2,859  | 501                         | 1,089                | 665             | 604                       | 60,917        | 36,196  | 10,673               |
| Duluth .....                       | 12,135                  | 112,748                      | 9,110  | 2,603                       | 1,550                | 1,512           | 3,445                     | 78,535        | 45,104  | 8,050                |
| Eden Prairie .....                 | 10,478                  | 95,641                       | 2,024  | 198                         | 1,028                | 407             | 391                       | 39,173        | 25,597  | 5,721                |
| Minneapolis Special .....          | 48,155                  | 607,499                      | 52,544 | 14,661                      | 8,034                | 12,754          | 17,095                    | 354,621       | 130,950 | 47,674               |
| Mounds View .....                  | 11,515                  | 106,759                      | 3,384  | 411                         | 1,470                | 647             | 856                       | 56,337        | 32,558  | 8,516                |
| North St Paul-Maplewood .....      | 11,534                  | 105,218                      | 3,866  | 810                         | 1,428                | 1,012           | 616                       | 59,088        | 34,528  | 8,931                |
| Osseo .....                        | 22,041                  | 217,480                      | 5,543  | 1,050                       | 1,156                | 1,977           | 1,360                     | 129,023       | 86,286  | 19,786               |
| Robbinsdale .....                  | 13,754                  | 139,472                      | 4,943  | 1,028                       | 1,325                | 1,428           | 1,162                     | 79,253        | 41,618  | 12,804               |
| Rochester .....                    | 16,030                  | 141,508                      | 5,844  | 1,123                       | 1,593                | 1,323           | 1,805                     | 85,748        | 51,267  | 9,014                |
| Rosemount-Apple Valley-Eagan ..... | 28,364                  | 234,708                      | 6,018  | 801                         | 2,052                | 1,172           | 1,993                     | 146,384       | 104,919 | 17,401               |
| South Washington County .....      | 15,138                  | 136,692                      | 3,509  | 466                         | 1,687                | 656             | 700                       | 78,231        | 53,397  | 7,745                |
| St Cloud .....                     | 10,486                  | 96,460                       | 5,841  | 1,002                       | 1,827                | 1,077           | 1,935                     | 62,218        | 28,937  | 13,245               |
| St Paul .....                      | 44,194                  | 530,916                      | 48,049 | 11,519                      | 5,545                | 11,942          | 19,043                    | 353,511       | 158,132 | 45,690               |
| <b>MISSISSIPPI</b>                 |                         |                              |        |                             |                      |                 |                           |               |         |                      |
| <b>Independent Schools</b>         |                         |                              |        |                             |                      |                 |                           |               |         |                      |
| Desoto County .....                | 20,920                  | 109,752                      | 6,447  | 1,196                       | 2,028                | 1,923           | 1,300                     | 67,972        | 46,794  | 87                   |
| Harrison County .....              | 12,938                  | 72,666                       | 9,148  | 1,968                       | 1,606                | 3,093           | 2,481                     | 40,005        | 30,796  | 181                  |
| Jackson .....                      | 31,436                  | 204,047                      | 29,655 | 8,313                       | 1,651                | 13,029          | 6,662                     | 90,270        | 73,040  | 16                   |
| Rankin County .....                | 15,292                  | 87,487                       | 6,563  | 1,088                       | 1,727                | 2,060           | 1,688                     | 48,119        | 35,750  | 39                   |
| <b>MISSOURI</b>                    |                         |                              |        |                             |                      |                 |                           |               |         |                      |
| <b>Independent Schools</b>         |                         |                              |        |                             |                      |                 |                           |               |         |                      |
| Blue Springs .....                 | 12,815                  | 97,767                       | 2,605  | 410                         | 1,436                | 330             | 429                       | 44,397        | 24,950  | 3,143                |
| Columbia .....                     | 16,547                  | 142,375                      | 8,691  | 1,732                       | 2,417                | 1,814           | 2,728                     | 63,655        | 32,488  | 5,427                |
| Ferguson-Florissant .....          | 12,149                  | 109,123                      | 6,223  | 1,585                       | 44                   | 2,165           | 2,429                     | 48,010        | 30,949  | 2,372                |
| Fort Zumwalt .....                 | 17,281                  | 119,470                      | 3,731  | 655                         | 1,827                | 641             | 608                       | 52,664        | 27,545  | 5,307                |
| Fox .....                          | 11,191                  | 74,892                       | 3,772  | 805                         | 1,450                | 887             | 630                       | 40,571        | 27,032  | 3,937                |
| Francis Howell .....               | 19,390                  | 147,811                      | 4,164  | 581                         | 2,375                | 420             | 788                       | 65,008        | 35,130  | 6,100                |
| Hazelwood .....                    | 19,327                  | 141,823                      | 3,882  | 1,212                       | 5                    | 1,712           | 953                       | 57,084        | 29,154  | 4,024                |
| Independence .....                 | 11,274                  | 107,208                      | 9,025  | 1,770                       | 1,467                | 1,620           | 4,168                     | 52,502        | 33,875  | 3,215                |
| Kansas City .....                  | 38,558                  | 378,363                      | 43,419 | 15,091                      | 4,051                | 10,262          | 14,015                    | 178,497       | 114,783 | 9,614                |
| Lee's Summit .....                 | 14,635                  | 117,459                      | 2,600  | 446                         | 1,341                | 510             | 303                       | 50,956        | 28,800  | 3,542                |
| Mehlville .....                    | 12,054                  | 87,672                       | 1,576  | 370                         | —                    | 805             | 401                       | 25,360        | 7,425   | 2,284                |
| North Kansas City .....            | 17,247                  | 135,251                      | 6,457  | 913                         | 1,792                | 1,535           | 2,217                     | 43,229        | 15,077  | 3,875                |
| Parkway .....                      | 20,525                  | 184,047                      | 3,219  | 473                         | 10                   | 1,260           | 1,476                     | 39,898        | 4,909   | 1,193                |
| Rockwood .....                     | 21,644                  | 181,707                      | 3,401  | 789                         | 8                    | 1,183           | 1,421                     | 43,471        | 9,659   | 1,632                |
| Springfield .....                  | 24,647                  | 165,046                      | 12,207 | 4,021                       | 2,771                | 3,370           | 2,045                     | 64,652        | 30,813  | 6,862                |
| St Joseph .....                    | 11,956                  | 87,626                       | 8,880  | 2,565                       | 1,200                | 2,329           | 2,786                     | 40,439        | 23,364  | 2,511                |
| St Louis .....                     | 43,969                  | 510,063                      | 66,406 | 20,513                      | 8,239                | 14,591          | 23,063                    | 226,842       | 157,425 | 12,315               |
| <b>MONTANA</b>                     |                         |                              |        |                             |                      |                 |                           |               |         |                      |
| <b>Independent Schools</b>         |                         |                              |        |                             |                      |                 |                           |               |         |                      |
| Billings Elementary .....          | 10,203                  | 60,682                       | 5,545  | 1,772                       | 2,294                | —               | 1,479                     | 31,174        | 25,717  | 38                   |
| <b>NEBRASKA</b>                    |                         |                              |        |                             |                      |                 |                           |               |         |                      |
| <b>Independent Schools</b>         |                         |                              |        |                             |                      |                 |                           |               |         |                      |
| Lincoln .....                      | 31,581                  | 289,101                      | 22,451 | 2,930                       | 6,351                | 3,445           | 9,725                     | 86,208        | 58,938  | 22,211               |
| Millard .....                      | 19,329                  | 152,294                      | 4,816  | 239                         | 2,741                | 652             | 1,184                     | 52,477        | 42,303  | 8,446                |
| Omaha .....                        | 45,782                  | 381,190                      | 37,554 | 10,450                      | 5,931                | 10,084          | 11,089                    | 141,274       | 112,448 | 20,805               |
| <b>NEVADA</b>                      |                         |                              |        |                             |                      |                 |                           |               |         |                      |
| <b>Independent Schools</b>         |                         |                              |        |                             |                      |                 |                           |               |         |                      |
| Clark County .....                 | 244,768                 | 1,756,336                    | 94,809 | 18,605                      | 20,199               | 26,277          | 29,728                    | 1,048,362     | 338,391 | 44,056               |
| Washoe County .....                | 57,592                  | 399,724                      | 26,113 | 4,548                       | 5,640                | 6,411           | 9,514                     | 240,925       | 76,698  | 13,887               |
| <b>NEW HAMPSHIRE</b>               |                         |                              |        |                             |                      |                 |                           |               |         |                      |
| <b>Dependent Schools</b>           |                         |                              |        |                             |                      |                 |                           |               |         |                      |
| Manchester .....                   | 17,438                  | 126,409                      | 10,332 | 2,631                       | 2,118                | 1,584           | 3,999                     | 72,986        | 70,731  | —                    |
| Nashua .....                       | 13,419                  | 108,693                      | 8,468  | 1,662                       | 1,391                | 1,247           | 4,168                     | 66,104        | 60,725  | —                    |

See footnotes at end of table.

**Table 15. Finances of Individual Public Elementary-Secondary School Systems With Enrollments of 10,000 or More: 2001-02—Con.**

[Thousand dollars. For meaning of abbreviations and symbols, see introductory text. Detail may not add to total because of rounding]

| Geographic area                    | Elementary-secondary revenue—Con. |                       |               |             |                     |                                 |                          |                           |         |        |
|------------------------------------|-----------------------------------|-----------------------|---------------|-------------|---------------------|---------------------------------|--------------------------|---------------------------|---------|--------|
|                                    | State sources—Con.                |                       | Local sources |             |                     |                                 |                          |                           |         |        |
|                                    | Transportation                    | Other and unspecified | Total         | Total taxes | Property taxes only | Parent government contributions | From cities and counties | From other school systems | Charges | Other  |
| <b>MINNESOTA</b>                   |                                   |                       |               |             |                     |                                 |                          |                           |         |        |
| <b>Independent Schools</b>         |                                   |                       |               |             |                     |                                 |                          |                           |         |        |
| Anoka-Hennepin .....               | 743                               | 41,648                | 94,741        | 66,111      | 66,111              | —                               | 219                      | 1,173                     | 11,649  | 15,589 |
| Bloomington .....                  | 336                               | 18,515                | 67,317        | 49,355      | 49,355              | —                               | 4,718                    | 1,429                     | 2,663   | 9,152  |
| Burnsville .....                   | 230                               | 13,818                | 44,226        | 27,812      | 27,812              | —                               | 4,323                    | 367                       | 8,344   | 3,380  |
| Duluth .....                       | 2,795                             | 22,586                | 25,103        | 15,488      | 15,488              | —                               | 563                      | 2,053                     | 1,558   | 5,441  |
| Eden Prairie .....                 | —                                 | 7,855                 | 54,444        | 45,527      | 45,527              | —                               | 190                      | 223                       | 4,595   | 3,909  |
| Minneapolis Special .....          | 3,031                             | 172,966               | 200,334       | 139,962     | 139,962             | —                               | 31,725                   | 1,518                     | 4,559   | 22,570 |
| Mounds View .....                  | 338                               | 14,925                | 47,038        | 31,487      | 31,487              | —                               | 5,430                    | 1,121                     | 3,443   | 5,557  |
| North St Paul-Maplewood .....      | 566                               | 15,063                | 42,264        | 27,298      | 27,298              | —                               | 6,749                    | 463                       | 3,405   | 4,349  |
| Osseo .....                        | 447                               | 22,504                | 82,914        | 48,510      | 48,510              | —                               | 9,282                    | 1,004                     | 9,417   | 14,701 |
| Robbinsdale .....                  | 725                               | 24,106                | 55,276        | 32,980      | 32,980              | —                               | 7,966                    | 1,666                     | 6,386   | 6,278  |
| Rochester .....                    | 616                               | 24,851                | 49,916        | 35,985      | 35,985              | —                               | 209                      | 665                       | 6,406   | 6,651  |
| Rosemount-Apple Valley-Eagan ..... | 536                               | 23,528                | 82,306        | 54,992      | 54,992              | —                               | 9,037                    | 466                       | 9,389   | 8,422  |
| South Washington County .....      | 240                               | 16,849                | 54,952        | 35,087      | 35,087              | —                               | 6,731                    | 124                       | 6,954   | 6,056  |
| St Cloud .....                     | 2,506                             | 17,530                | 28,401        | 23,152      | 23,152              | —                               | 314                      | 1,012                     | 2,320   | 1,603  |
| St Paul .....                      | 777                               | 148,912               | 129,356       | 76,425      | 76,425              | —                               | 27,924                   | 3,697                     | 5,492   | 15,818 |
| <b>MISSISSIPPI</b>                 |                                   |                       |               |             |                     |                                 |                          |                           |         |        |
| <b>Independent Schools</b>         |                                   |                       |               |             |                     |                                 |                          |                           |         |        |
| Desoto County .....                | —                                 | 21,091                | 35,333        | 28,232      | 28,232              | —                               | —                        | 6                         | 5,746   | 1,349  |
| Harrison County .....              | —                                 | 9,028                 | 23,513        | 17,907      | 17,883              | —                               | —                        | —                         | 2,280   | 3,326  |
| Jackson .....                      | —                                 | 17,214                | 84,122        | 74,817      | 74,817              | —                               | —                        | —                         | 3,700   | 5,605  |
| Rankin County .....                | —                                 | 12,330                | 32,805        | 24,122      | 24,122              | —                               | —                        | —                         | 5,214   | 3,469  |
| <b>MISSOURI</b>                    |                                   |                       |               |             |                     |                                 |                          |                           |         |        |
| <b>Independent Schools</b>         |                                   |                       |               |             |                     |                                 |                          |                           |         |        |
| Blue Springs .....                 | 2,071                             | 14,233                | 50,765        | 38,127      | 37,119              | —                               | 1,524                    | 1,356                     | 6,342   | 3,416  |
| Columbia .....                     | 2,766                             | 22,974                | 70,029        | 59,270      | 57,860              | —                               | 1,646                    | 123                       | 5,252   | 3,738  |
| Ferguson-Florissant .....          | 787                               | 13,902                | 54,890        | 48,346      | 40,050              | —                               | 1,316                    | —                         | 3,541   | 1,687  |
| Fort Zumwalt .....                 | 2,570                             | 17,242                | 63,075        | 52,389      | 50,916              | —                               | 2,582                    | —                         | 6,421   | 1,683  |
| Fox .....                          | 1,532                             | 8,070                 | 30,549        | 21,745      | 21,576              | —                               | 1,915                    | 3                         | 5,119   | 1,767  |
| Francis Howell .....               | 2,610                             | 21,168                | 78,639        | 62,507      | 62,230              | —                               | 2,885                    | 234                       | 8,914   | 4,099  |
| Hazelwood .....                    | 1,846                             | 22,060                | 80,857        | 72,745      | 67,223              | —                               | 2,364                    | 293                       | 4,461   | 994    |
| Independence .....                 | 2,370                             | 13,042                | 45,681        | 31,429      | 30,504              | —                               | 1,318                    | —                         | 8,221   | 4,713  |
| Kansas City .....                  | 10,742                            | 43,358                | 156,447       | 125,577     | 118,456             | —                               | 3,637                    | 573                       | 3,252   | 23,408 |
| Lee's Summit .....                 | 2,213                             | 16,401                | 63,903        | 50,662      | 48,142              | —                               | 1,900                    | —                         | 7,925   | 3,416  |
| Mehlville .....                    | 1,374                             | 14,277                | 60,736        | 45,323      | 44,257              | —                               | 1,313                    | 59                        | 4,520   | 9,521  |
| North Kansas City .....            | 2,481                             | 21,796                | 85,565        | 72,165      | 68,330              | —                               | 2,590                    | 52                        | 5,591   | 5,167  |
| Parkway .....                      | 1,974                             | 31,822                | 140,930       | 105,665     | 101,034             | —                               | 3,023                    | —                         | 10,160  | 22,082 |
| Rockwood .....                     | 2,874                             | 29,306                | 134,835       | 100,916     | 94,043              | —                               | 2,552                    | 44                        | 13,082  | 18,241 |
| Springfield .....                  | 2,833                             | 24,144                | 88,187        | 73,696      | 68,423              | —                               | 2,297                    | 46                        | 8,315   | 3,833  |
| St Joseph .....                    | 1,377                             | 13,187                | 38,307        | 28,237      | 26,702              | —                               | 1,725                    | 291                       | 4,116   | 3,938  |
| St Louis .....                     | 12,640                            | 44,462                | 216,815       | 164,239     | 126,743             | —                               | 3,535                    | —                         | 6,187   | 42,854 |
| <b>MONTANA</b>                     |                                   |                       |               |             |                     |                                 |                          |                           |         |        |
| <b>Independent Schools</b>         |                                   |                       |               |             |                     |                                 |                          |                           |         |        |
| Billings Elementary .....          | 300                               | 5,119                 | 23,963        | 16,490      | 16,490              | —                               | 6,065                    | 93                        | 635     | 680    |
| <b>NEBRASKA</b>                    |                                   |                       |               |             |                     |                                 |                          |                           |         |        |
| <b>Independent Schools</b>         |                                   |                       |               |             |                     |                                 |                          |                           |         |        |
| Lincoln .....                      | —                                 | 5,059                 | 180,442       | 159,184     | 143,544             | —                               | 1,171                    | 259                       | 8,689   | 11,139 |
| Millard .....                      | —                                 | 1,728                 | 95,001        | 81,964      | 72,532              | —                               | 831                      | —                         | 9,705   | 2,501  |
| Omaha .....                        | —                                 | 8,021                 | 202,362       | 181,930     | 159,338             | —                               | 2,090                    | 204                       | 10,690  | 7,448  |
| <b>NEVADA</b>                      |                                   |                       |               |             |                     |                                 |                          |                           |         |        |
| <b>Independent Schools</b>         |                                   |                       |               |             |                     |                                 |                          |                           |         |        |
| Clark County .....                 | —                                 | 665,915               | 613,165       | 501,498     | 499,370             | —                               | —                        | 2,247                     | 63,322  | 46,098 |
| Washoe County .....                | —                                 | 150,340               | 132,686       | 102,797     | 102,567             | —                               | —                        | 920                       | 18,659  | 10,310 |
| <b>NEW HAMPSHIRE</b>               |                                   |                       |               |             |                     |                                 |                          |                           |         |        |
| <b>Dependent Schools</b>           |                                   |                       |               |             |                     |                                 |                          |                           |         |        |
| Manchester .....                   | —                                 | 2,255                 | 43,091        | —           | —                   | 27,042                          | —                        | 11,734                    | 3,448   | 867    |
| Nashua .....                       | —                                 | 5,379                 | 34,121        | —           | —                   | 30,998                          | —                        | 266                       | 2,391   | 466    |

See footnotes at end of table.

**Table 15. Finances of Individual Public Elementary-Secondary School Systems With Enrollments of 10,000 or More: 2001-02—Con.**

[Thousand dollars. For meaning of abbreviations and symbols, see introductory text. Detail may not add to total because of rounding]

| Geographic area                    | Elementary-secondary expenditure |           |                      |                    |                        |                   |         |                  |               |        |
|------------------------------------|----------------------------------|-----------|----------------------|--------------------|------------------------|-------------------|---------|------------------|---------------|--------|
|                                    | Current spending                 |           |                      |                    |                        |                   |         |                  |               |        |
|                                    | Total                            | Total     | For selected objects |                    | For selected functions |                   |         |                  |               |        |
|                                    |                                  |           | Salaries and wages   | Employee benefits  | Instruction            |                   |         | Support services |               |        |
|                                    |                                  |           |                      | Total <sup>2</sup> | Salaries and wages     | Employee benefits | Total   | Pupil support    | Staff support |        |
| <b>MINNESOTA</b>                   |                                  |           |                      |                    |                        |                   |         |                  |               |        |
| <b>Independent Schools</b>         |                                  |           |                      |                    |                        |                   |         |                  |               |        |
| Anoka-Hennepin .....               | 390,683                          | 290,000   | 192,372              | 48,774             | 181,262                | 135,781           | 35,342  | 80,650           | 12,927        | 15,084 |
| Bloomington .....                  | 147,369                          | 92,979    | 64,217               | 17,619             | 50,579                 | 37,522            | 10,772  | 27,871           | 3,852         | 4,660  |
| Burnsville .....                   | 106,327                          | 95,551    | 62,025               | 17,571             | 57,336                 | 41,962            | 12,424  | 27,365           | 3,710         | 4,497  |
| Duluth .....                       | 107,652                          | 99,821    | 63,252               | 20,205             | 62,035                 | 43,275            | 13,905  | 28,833           | 4,084         | 5,354  |
| Eden Prairie .....                 | 88,956                           | 75,474    | 52,988               | 11,747             | 43,719                 | 34,309            | 7,413   | 24,935           | 2,479         | 5,229  |
| Minneapolis Special .....          | 661,446                          | 547,732   | 355,844              | 91,538             | 332,662                | 228,357           | 62,467  | 174,074          | 25,803        | 31,088 |
| Mounds View .....                  | 155,653                          | 91,350    | 56,484               | 16,444             | 55,959                 | 40,527            | 11,939  | 26,281           | 3,771         | 3,178  |
| North St Paul-Maplewood .....      | 113,648                          | 86,266    | 54,766               | 18,451             | 51,923                 | 36,619            | 12,815  | 24,034           | 2,957         | 4,419  |
| Osseo .....                        | 253,265                          | 176,297   | 119,574              | 28,594             | 110,579                | 83,455            | 20,951  | 49,577           | 3,515         | 13,443 |
| Robbinsdale .....                  | 169,685                          | 112,634   | 75,648               | 20,562             | 64,447                 | 45,945            | 12,555  | 35,939           | 4,791         | 6,180  |
| Rochester .....                    | 158,172                          | 118,793   | 74,881               | 19,669             | 71,053                 | 51,183            | 13,467  | 35,413           | 3,700         | 5,768  |
| Rosemount-Apple Valley-Eagan ..... | 215,094                          | 191,993   | 135,702              | 30,920             | 128,546                | 99,573            | 22,301  | 49,357           | 4,611         | 9,786  |
| South Washington County .....      | 186,420                          | 111,086   | 76,351               | 20,212             | 69,715                 | 50,948            | 14,497  | 31,236           | 3,998         | 7,309  |
| St Cloud .....                     | 102,931                          | 90,701    | 61,471               | 15,997             | 55,942                 | 42,207            | 11,475  | 26,829           | 2,524         | 7,737  |
| St Paul .....                      | 534,905                          | 459,776   | 300,803              | 87,115             | 282,495                | 202,537           | 59,693  | 135,406          | 25,687        | 30,012 |
| <b>MISSISSIPPI</b>                 |                                  |           |                      |                    |                        |                   |         |                  |               |        |
| <b>Independent Schools</b>         |                                  |           |                      |                    |                        |                   |         |                  |               |        |
| Desoto County .....                | 102,749                          | 87,420    | 55,930               | 13,962             | 53,747                 | 39,512            | 9,584   | 28,942           | 5,234         | 2,876  |
| Harrison County .....              | 69,896                           | 65,532    | 41,027               | 11,414             | 40,090                 | 29,152            | 7,697   | 20,985           | 3,418         | 1,807  |
| Jackson .....                      | 218,370                          | 184,503   | 119,969              | 32,908             | 103,034                | 77,045            | 19,537  | 67,839           | 7,731         | 7,883  |
| Rankin County .....                | 81,197                           | 75,272    | 47,489               | 12,434             | 46,118                 | 33,018            | 8,332   | 23,168           | 2,959         | 2,797  |
| <b>MISSOURI</b>                    |                                  |           |                      |                    |                        |                   |         |                  |               |        |
| <b>Independent Schools</b>         |                                  |           |                      |                    |                        |                   |         |                  |               |        |
| Blue Springs .....                 | 113,630                          | 84,926    | 58,443               | 11,894             | 50,648                 | 37,630            | 7,413   | 27,965           | 5,837         | 2,500  |
| Columbia .....                     | 148,000                          | 125,143   | 83,467               | 18,363             | 75,053                 | 57,145            | 12,434  | 40,067           | 7,631         | 5,939  |
| Ferguson-Florissant .....          | 110,247                          | 103,418   | 71,386               | 15,927             | 57,140                 | 43,935            | 9,458   | 38,602           | 4,647         | 7,126  |
| Fort Zumwalt .....                 | 130,065                          | 104,096   | 66,066               | 15,733             | 63,832                 | 45,218            | 10,449  | 35,342           | 7,733         | 2,600  |
| Fox .....                          | 75,669                           | 70,695    | 48,963               | 10,193             | 46,167                 | 33,656            | 7,100   | 20,765           | 3,276         | 1,573  |
| Francis Howell .....               | 140,092                          | 122,221   | 76,894               | 17,960             | 77,487                 | 56,003            | 11,869  | 35,689           | 4,890         | 4,698  |
| Hazelwood .....                    | 139,797                          | 131,726   | 92,996               | 21,418             | 78,076                 | 59,682            | 12,622  | 48,828           | 5,773         | 5,704  |
| Independence .....                 | 109,759                          | 99,256    | 66,302               | 11,775             | 55,172                 | 41,432            | 6,676   | 30,707           | 3,626         | 3,530  |
| Kansas City .....                  | 370,201                          | 337,337   | 194,938              | 45,471             | 178,491                | 130,034           | 29,207  | 140,294          | 15,570        | 15,445 |
| Lee's Summit .....                 | 120,267                          | 102,918   | 72,537               | 14,024             | 64,001                 | 48,532            | 8,814   | 31,690           | 4,439         | 4,124  |
| Mehlville .....                    | 77,778                           | 73,654    | 51,512               | 11,062             | 46,033                 | 34,538            | 7,057   | 24,223           | 3,758         | 3,390  |
| North Kansas City .....            | 141,519                          | 119,743   | 86,781               | 15,603             | 75,813                 | 58,211            | 10,191  | 36,333           | 3,863         | 6,499  |
| Parkway .....                      | 180,923                          | 160,778   | 108,528              | 26,947             | 91,645                 | 69,485            | 15,939  | 60,101           | 7,399         | 8,682  |
| Rockwood .....                     | 185,041                          | 151,312   | 98,669               | 21,560             | 84,469                 | 62,717            | 13,499  | 55,108           | 7,225         | 8,193  |
| Springfield .....                  | 177,463                          | 150,380   | 100,451              | 23,402             | 90,447                 | 65,653            | 14,399  | 50,243           | 8,432         | 7,757  |
| St Joseph .....                    | 106,552                          | 78,607    | 54,217               | 10,306             | 48,295                 | 36,965            | 6,861   | 23,235           | 3,694         | 3,889  |
| St Louis .....                     | 537,099                          | 459,196   | 265,651              | 72,790             | 228,404                | 161,218           | 43,433  | 199,932          | 22,946        | 32,040 |
| <b>MONTANA</b>                     |                                  |           |                      |                    |                        |                   |         |                  |               |        |
| <b>Independent Schools</b>         |                                  |           |                      |                    |                        |                   |         |                  |               |        |
| Billings Elementary .....          | 59,481                           | 57,851    | 40,344               | 9,674              | 38,815                 | 29,226            | 6,944   | 18,807           | 4,383         | 2,863  |
| <b>NEBRASKA</b>                    |                                  |           |                      |                    |                        |                   |         |                  |               |        |
| <b>Independent Schools</b>         |                                  |           |                      |                    |                        |                   |         |                  |               |        |
| Lincoln .....                      | 307,451                          | 227,796   | 155,762              | 37,670             | 147,217                | 108,185           | 28,244  | 69,743           | 8,198         | 8,975  |
| Millard .....                      | 143,547                          | 121,708   | 78,506               | 23,868             | 76,664                 | 55,132            | 17,744  | 38,265           | 4,969         | 4,046  |
| Omaha .....                        | 394,624                          | 316,139   | 203,759              | 55,488             | 181,556                | 130,701           | 35,529  | 119,621          | 23,549        | 12,561 |
| <b>NEVADA</b>                      |                                  |           |                      |                    |                        |                   |         |                  |               |        |
| <b>Independent Schools</b>         |                                  |           |                      |                    |                        |                   |         |                  |               |        |
| Clark County .....                 | 2,043,643                        | 1,427,822 | 930,496              | 260,041            | 878,631                | 614,405           | 173,052 | 494,486          | 46,619        | 58,630 |
| Washoe County .....                | 422,435                          | 350,677   | 228,444              | 65,448             | 228,623                | 160,607           | 45,687  | 107,374          | 17,529        | 12,906 |
| <b>NEW HAMPSHIRE</b>               |                                  |           |                      |                    |                        |                   |         |                  |               |        |
| <b>Dependent Schools</b>           |                                  |           |                      |                    |                        |                   |         |                  |               |        |
| Manchester .....                   | 118,889                          | 114,372   | 71,519               | 19,114             | 79,456                 | 57,077            | 15,441  | 30,340           | 5,886         | 2,306  |
| Nashua .....                       | 141,802                          | 90,816    | 60,801               | 13,833             | 58,496                 | 43,782            | 10,218  | 29,170           | 6,378         | 3,165  |

See footnotes at end of table.

**Table 15. Finances of Individual Public Elementary-Secondary School Systems With Enrollments of 10,000 or More: 2001-02—Con.**

[Thousand dollars. For meaning of abbreviations and symbols, see introductory text. Detail may not add to total because of rounding]

| Geographic area                    | Elementary-secondary expenditure—Con. |                       |                        |                        |                |                    |                  | Indebtedness                                 |  |   |
|------------------------------------|---------------------------------------|-----------------------|------------------------|------------------------|----------------|--------------------|------------------|--|--|---|
|                                    | Current spending—Con.                 |                       |                        |                        | Capital outlay | Inter-governmental | Interest on debt | Total debt outstanding at end of fiscal year | Long-term debt issued during fiscal year | Long-term debt retired during fiscal year |
|                                    | For selected functions—Con.           |                       |                        | Other current spending |                |                    |                  |  |  |   |
|                                    | Support services—Con.                 |                       |                        |                        |                |                    |                  |  |  |   |
|                                    | General administration                | School administration | Other and nonspecified |                        |                |                    |                  |  |  |   |
| <b>MINNESOTA</b>                   |                                       |                       |                        |                        |                |                    |                  |  |  |   |
| <b>Independent Schools</b>         |                                       |                       |                        |                        |                |                    |                  |  |  |   |
| Anoka-Hennepin .....               | 4,456                                 | 10,029                | 38,154                 | 28,088                 | 86,196         | 4,621              | 9,866            | 192,117                                      | —  | 7,690                                     |
| Bloomington .....                  | 2,981                                 | 4,195                 | 12,183                 | 14,529                 | 41,047         | 6,436              | 6,907            | 148,063                                      | —  | 5,295                                     |
| Burnsville .....                   | 1,477                                 | 3,892                 | 13,789                 | 10,850                 | 3,865          | 2,973              | 3,938            | 71,707                                       | —  | 1,840                                     |
| Duluth .....                       | 1,848                                 | 3,410                 | 14,137                 | 8,953                  | 4,056          | 1,797              | 1,978            | 55,886                                       | 19,770                                   | 3,241                                     |
| Eden Prairie .....                 | 1,775                                 | 2,940                 | 12,512                 | 6,820                  | 3,931          | 2,886              | 6,665            | 104,738                                      | —  | 6,269                                     |
| Minneapolis Special .....          | 10,040                                | 24,798                | 82,345                 | 40,996                 | 72,269         | 15,265             | 26,180           | 586,071                                      | 44,546                                   | 29,785                                    |
| Mounds View .....                  | 2,184                                 | 4,115                 | 13,033                 | 9,110                  | 56,549         | 3,918              | 3,836            | 94,031                                       | 41,270                                   | 2,392                                     |
| North St Paul-Maplewood .....      | 1,352                                 | 4,039                 | 11,267                 | 10,309                 | 14,659         | 7,746              | 4,977            | 95,035                                       | 9,153                                    | 2,225                                     |
| Osseo .....                        | 2,951                                 | 7,289                 | 22,379                 | 16,141                 | 54,197         | 10,044             | 12,727           | 282,632                                      | 76,208                                   | 11,300                                    |
| Robbinsdale .....                  | 2,752                                 | 3,109                 | 19,107                 | 12,248                 | 41,707         | 10,099             | 5,245            | 106,612                                      | —  | 1,887                                     |
| Rochester .....                    | 1,969                                 | 4,583                 | 19,393                 | 12,327                 | 33,150         | 1,223              | 5,006            | 97,370                                       | —  | 5,064                                     |
| Rosemount-Apple Valley-Eagan ..... | 6,102                                 | 6,916                 | 21,942                 | 14,090                 | 14,013         | 2,666              | 6,422            | 183,127                                      | —  | 13,369                                    |
| South Washington County .....      | 1,998                                 | 3,554                 | 14,377                 | 10,135                 | 61,472         | 6,413              | 7,449            | 164,876                                      | 50,387                                   | 4,698                                     |
| St Cloud .....                     | 1,734                                 | 3,310                 | 11,524                 | 7,930                  | 7,944          | 3,146              | 1,140            | 17,914                                       | —  | 1,762                                     |
| St Paul .....                      | 9,505                                 | 13,025                | 57,177                 | 41,875                 | 45,634         | 14,986             | 14,509           | 256,588                                      | 20,000                                   | 22,057                                    |
| <b>MISSISSIPPI</b>                 |                                       |                       |                        |                        |                |                    |                  |  |  |   |
| <b>Independent Schools</b>         |                                       |                       |                        |                        |                |                    |                  |  |  |   |
| Desoto County .....                | 1,014                                 | 4,942                 | 14,876                 | 4,731                  | 13,848         | —                  | 1,481            | 26,545                                       | —  | 2,350                                     |
| Harrison County .....              | 1,287                                 | 3,345                 | 11,128                 | 4,457                  | 2,854          | —                  | 1,510            | 23,411                                       | —  | 1,655                                     |
| Jackson .....                      | 5,771                                 | 11,233                | 35,221                 | 13,630                 | 28,905         | —                  | 4,962            | 92,605                                       | —  | 6,650                                     |
| Rankin County .....                | 1,395                                 | 4,756                 | 11,261                 | 5,986                  | 4,184          | —                  | 1,741            | 102,112                                      | 69,350                                   | 5,200                                     |
| <b>MISSOURI</b>                    |                                       |                       |                        |                        |                |                    |                  |  |  |   |
| <b>Independent Schools</b>         |                                       |                       |                        |                        |                |                    |                  |  |  |   |
| Blue Springs .....                 | 2,331                                 | 3,642                 | 13,655                 | 6,313                  | 23,730         | 1,055              | 3,919            | 78,550                                       | 9,350                                    | 14,400                                    |
| Columbia .....                     | 1,908                                 | 7,146                 | 17,443                 | 10,023                 | 16,692         | 325                | 5,840            | 119,225                                      | 10,000                                   | 4,745                                     |
| Ferguson-Florissant .....          | 2,183                                 | 7,167                 | 17,479                 | 7,676                  | 5,430          | 862                | 537              | 10,580                                       | —  | 2,595                                     |
| Fort Zumwalt .....                 | 448                                   | 7,702                 | 16,859                 | 4,922                  | 19,751         | 885                | 5,333            | 99,200                                       | 8,950                                    | 4,450                                     |
| Fox .....                          | 2,141                                 | 4,437                 | 9,338                  | 3,763                  | 4,023          | 147                | 804              | 29,200                                       | 15,000                                   | 700                                       |
| Francis Howell .....               | 1,419                                 | 6,121                 | 18,561                 | 9,045                  | 8,272          | 915                | 8,684            | 165,179                                      | 16,125                                   | 24,830                                    |
| Hazelwood .....                    | 2,160                                 | 10,519                | 24,672                 | 4,822                  | 4,721          | 942                | 2,408            | 44,930                                       | —  | 2,745                                     |
| Independence .....                 | 1,507                                 | 6,432                 | 15,612                 | 13,377                 | 6,764          | 430                | 3,309            | 59,505                                       | —  | 1,095                                     |
| Kansas City .....                  | 9,232                                 | 21,697                | 78,350                 | 18,552                 | 30,359         | 2,505              | —                | —  | —  | —   |
| Lee's Summit .....                 | 781                                   | 4,871                 | 17,475                 | 7,227                  | 10,658         | 1,260              | 5,431            | 146,207                                      | 65,172                                   | 8,620                                     |
| Mehlville .....                    | 638                                   | 4,598                 | 11,839                 | 3,398                  | 2,090          | 326                | 1,708            | 35,942                                       | —  | 2,480                                     |
| North Kansas City .....            | 1,113                                 | 6,428                 | 18,430                 | 7,597                  | 16,028         | 1,112              | 4,636            | 100,825                                      | 21,000                                   | 4,989                                     |
| Parkway .....                      | 2,382                                 | 13,205                | 28,433                 | 9,032                  | 16,296         | —                  | 3,849            | 79,185                                       | 15,000                                   | 5,795                                     |
| Rockwood .....                     | 3,097                                 | 10,651                | 25,942                 | 11,735                 | 27,349         | 245                | 6,135            | 131,816                                      | 60,300                                   | 42,253                                    |
| Springfield .....                  | 863                                   | 7,616                 | 25,575                 | 9,690                  | 20,728         | 748                | 5,607            | 93,294                                       | —  | 8,870                                     |
| St Joseph .....                    | 521                                   | 4,443                 | 10,688                 | 7,077                  | 25,582         | 224                | 2,139            | 36,637                                       | 33                                       | 455                                       |
| St Louis .....                     | 11,734                                | 30,691                | 102,521                | 30,860                 | 63,722         | 6,057              | 8,124            | 187,484                                      | 50,000                                   | —   |
| <b>MONTANA</b>                     |                                       |                       |                        |                        |                |                    |                  |  |  |   |
| <b>Independent Schools</b>         |                                       |                       |                        |                        |                |                    |                  |  |  |   |
| Billings Elementary .....          | 718                                   | 3,543                 | 7,300                  | 229                    | 1,490          | 120                | 20               | 211  | —  | 180                                       |
| <b>NEBRASKA</b>                    |                                       |                       |                        |                        |                |                    |                  |  |  |   |
| <b>Independent Schools</b>         |                                       |                       |                        |                        |                |                    |                  |  |  |   |
| Lincoln .....                      | 6,095                                 | 13,176                | 33,299                 | 10,836                 | 74,189         | 45                 | 5,421            | 115,753                                      | 22,770                                   | 6,615                                     |
| Millard .....                      | 7,019                                 | 7,086                 | 15,145                 | 6,779                  | 14,268         | 692                | 6,879            | 130,785                                      | —  | 8,155                                     |
| Omaha .....                        | 6,211                                 | 17,980                | 59,320                 | 14,962                 | 68,068         | 1,040              | 9,377            | 194,669                                      | —  | 4,542                                     |
| <b>NEVADA</b>                      |                                       |                       |                        |                        |                |                    |                  |  |  |   |
| <b>Independent Schools</b>         |                                       |                       |                        |                        |                |                    |                  |  |  |   |
| Clark County .....                 | 20,789                                | 108,529               | 259,919                | 54,705                 | 508,449        | —                  | 107,372          | 2,688,962                                    | 804,910                                  | 99,245                                    |
| Washoe County .....                | 5,482                                 | 18,232                | 53,225                 | 14,680                 | 51,681         | 214                | 19,863           | 335,985                                      | 824                                      | 20,029                                    |
| <b>NEW HAMPSHIRE</b>               |                                       |                       |                        |                        |                |                    |                  |  |  |   |
| <b>Dependent Schools</b>           |                                       |                       |                        |                        |                |                    |                  |  |  |   |
| Manchester .....                   | 1,844                                 | 6,255                 | 14,049                 | 4,576                  | 1,399          | 1,126              | 1,992            | 34,986                                       | —  | 6,448                                     |
| Nashua .....                       | 1,919                                 | 4,457                 | 13,251                 | 3,150                  | 45,481         | 459                | 5,046            | 126,059                                      | 38,745                                   | 6,040                                     |

See footnotes at end of table.

Table 15. **Finances of Individual Public Elementary-Secondary School Systems With Enrollments of 10,000 or More: 2001-02—Con.**

[Thousand dollars. For meaning of abbreviations and symbols, see introductory text. Detail may not add to total because of rounding]

| Geographic area              | Enrollment <sup>1</sup> | Elementary-secondary revenue |           |                             |                      |                 |                           |               |           |                      |
|------------------------------|-------------------------|------------------------------|-----------|-----------------------------|----------------------|-----------------|---------------------------|---------------|-----------|----------------------|
|                              |                         | Federal sources              |           |                             |                      |                 |                           | State sources |           |                      |
|                              |                         | Total                        | Total     | Compensa-<br>tory (Title I) | Special<br>education | Child nutrition | Other and<br>nonspecified | Total         | Formula   | Special<br>education |
| <b>NEW JERSEY</b>            |                         |                              |           |                             |                      |                 |                           |               |           |                      |
| <b>Independent Schools</b>   |                         |                              |           |                             |                      |                 |                           |               |           |                      |
| Brick Township .....         | 11,473                  | 115,270                      | 3,341     | 740                         | 1,745                | 484             | 372                       | 48,220        | 22,253    | 8,040                |
| Camden .....                 | 17,430                  | 278,140                      | 26,793    | 13,288                      | 3,666                | 5,598           | 4,241                     | 239,390       | 130,503   | 14,245               |
| Cherry Hill Township .....   | 11,295                  | 124,545                      | 2,724     | 336                         | 1,409                | 402             | 577                       | 21,177        | 5,874     | 6,037                |
| Elizabeth .....              | 20,014                  | 293,706                      | 19,072    | 6,946                       | 3,375                | 6,204           | 2,547                     | 230,195       | 120,051   | 11,424               |
| Hamilton Township .....      | 13,187                  | 144,293                      | 4,045     | 521                         | 2,316                | 688             | 520                       | 60,591        | 35,481    | 12,167               |
| Middletown Township .....    | 10,438                  | 117,774                      | 2,700     | 449                         | 1,657                | 245             | 349                       | 26,071        | 7,877     | 6,481                |
| Passaic .....                | 10,647                  | 177,176                      | 13,316    | 3,570                       | 1,869                | 3,965           | 3,912                     | 147,495       | 73,626    | 9,040                |
| Toms River Regional .....    | 18,050                  | 184,354                      | 5,562     | 1,538                       | 117                  | 807             | 3,100                     | 71,574        | 49,335    | 9,269                |
| Woodbridge Township .....    | 12,753                  | 141,223                      | 4,050     | 620                         | 2,017                | 746             | 667                       | 23,257        | 1,107     | 10,115               |
| <b>Dependent Schools</b>     |                         |                              |           |                             |                      |                 |                           |               |           |                      |
| East Orange .....            | 11,651                  | 172,259                      | 10,418    | 3,787                       | 1,679                | 3,123           | 1,829                     | 141,402       | 81,459    | 5,595                |
| Edison Township .....        | 12,801                  | 146,716                      | 3,239     | 580                         | 1,751                | 397             | 511                       | 20,405        | 1,218     | 7,439                |
| Jersey City .....            | 31,493                  | 502,501                      | 33,361    | 13,341                      | 4,780                | 8,883           | 6,357                     | 387,321       | 178,162   | 19,296               |
| Newark .....                 | 42,241                  | 754,851                      | 59,472    | 9,914                       | 5,713                | 12,446          | 31,399                    | 583,553       | 283,382   | 29,282               |
| Paterson .....               | 25,446                  | 385,401                      | 29,278    | 9,985                       | 3,259                | 8,509           | 7,525                     | 303,236       | 172,221   | 16,508               |
| Trenton .....                | 12,209                  | 239,518                      | 13,444    | 5,307                       | 2,706                | 3,010           | 2,421                     | 198,103       | 100,129   | 16,024               |
| Union City .....             | 10,865                  | 147,225                      | 9,756     | 3,574                       | 1,310                | 2,506           | 2,366                     | 114,191       | 69,559    | 5,267                |
| <b>NEW MEXICO</b>            |                         |                              |           |                             |                      |                 |                           |               |           |                      |
| <b>Independent Schools</b>   |                         |                              |           |                             |                      |                 |                           |               |           |                      |
| Albuquerque .....            | 85,809                  | 634,012                      | 50,981    | 16,321                      | 8,104                | 13,198          | 13,358                    | 471,642       | 441,265   | —                    |
| Farmington .....             | 10,215                  | 69,891                       | 7,223     | 1,850                       | 1,509                | 1,370           | 2,494                     | 52,382        | 48,482    | —                    |
| Gadsden .....                | 13,254                  | 99,704                       | 15,101    | 3,815                       | 1,567                | 4,916           | 4,803                     | 75,997        | 65,306    | —                    |
| Gallup-McKinley County ..... | 13,840                  | 118,653                      | 48,867    | 5,826                       | 2,474                | 3,086           | 37,481                    | 61,341        | 50,391    | —                    |
| Las Cruces .....             | 22,414                  | 165,667                      | 19,472    | 5,620                       | 3,836                | 4,182           | 5,834                     | 125,994       | 116,601   | —                    |
| Rio Rancho .....             | 10,566                  | 69,785                       | 3,798     | 222                         | 1,182                | 984             | 1,410                     | 54,815        | 47,651    | —                    |
| Santa Fe .....               | 12,739                  | 108,068                      | 9,372     | 2,839                       | 1,774                | 1,891           | 2,868                     | 68,909        | 62,712    | —                    |
| <b>NEW YORK</b>              |                         |                              |           |                             |                      |                 |                           |               |           |                      |
| <b>Independent Schools</b>   |                         |                              |           |                             |                      |                 |                           |               |           |                      |
| Brentwood .....              | 16,144                  | 206,433                      | 12,034    | 3,729                       | 1,417                | 3,305           | 3,583                     | 125,191       | 89,317    | 21,386               |
| Greece .....                 | 13,947                  | 160,472                      | 6,524     | 861                         | 2,323                | 1,178           | 2,162                     | 80,788        | 45,759    | 14,162               |
| Middle Country .....         | 11,694                  | 134,819                      | 2,921     | 793                         | 1,403                | 464             | 261                       | 80,276        | 56,933    | 12,169               |
| Mount Vernon .....           | 10,312                  | 136,338                      | 8,969     | 3,124                       | 1,618                | 1,932           | 2,295                     | 76,005        | 36,404    | 14,765               |
| New Rochelle .....           | 10,146                  | 148,650                      | 5,041     | 1,511                       | 1,451                | 69              | 2,010                     | 42,830        | 11,616    | 4,494                |
| Newburgh .....               | 12,815                  | 147,117                      | 12,135    | 3,446                       | 1,246                | 2,602           | 4,841                     | 86,588        | 50,716    | 10,244               |
| North Syracuse .....         | 10,180                  | 102,706                      | 3,756     | 608                         | 1,404                | 645             | 1,099                     | 58,967        | 38,965    | 5,952                |
| Sachem .....                 | 15,137                  | 218,272                      | 4,596     | 1,288                       | 1,882                | 577             | 849                       | 103,310       | 68,746    | 13,627               |
| Wappingers .....             | 11,906                  | 122,762                      | 3,515     | 567                         | 1,967                | 323             | 658                       | 48,351        | 28,005    | 8,397                |
| Williamsville .....          | 10,644                  | 116,881                      | 2,024     | 459                         | 946                  | 90              | 529                       | 39,765        | 21,521    | 4,415                |
| <b>Dependent Schools</b>     |                         |                              |           |                             |                      |                 |                           |               |           |                      |
| Buffalo .....                | 44,849                  | 583,444                      | 79,396    | 26,151                      | 8,919                | 13,933          | 30,393                    | 399,097       | 259,200   | 57,284               |
| New York City .....          | 1,049,831               | 12,165,250                   | 1,181,049 | 396,099                     | 122,021              | 253,524         | 409,405                   | 6,295,425     | 4,007,947 | 937,765              |
| Rochester .....              | 36,235                  | 513,631                      | 61,976    | 20,906                      | 6,575                | 11,367          | 23,128                    | 325,576       | 209,133   | 54,240               |
| Syracuse .....               | 22,796                  | 276,558                      | 35,240    | 11,168                      | 738                  | 5,883           | 17,451                    | 185,691       | 112,366   | 24,305               |
| Yonkers .....                | 26,447                  | 390,947                      | 30,226    | 9,752                       | 3,606                | 4,540           | 12,328                    | 249,052       | 66,628    | 19,044               |
| <b>NORTH CAROLINA</b>        |                         |                              |           |                             |                      |                 |                           |               |           |                      |
| <b>Dependent Schools</b>     |                         |                              |           |                             |                      |                 |                           |               |           |                      |
| Alamance-Burlington .....    | 21,318                  | 139,831                      | 10,815    | —                           | —                    | 4,085           | 6,730                     | 91,060        | 86,632    | —                    |
| Brunswick County .....       | 10,649                  | 82,230                       | 6,727     | —                           | —                    | 2,236           | 4,491                     | 45,997        | 45,199    | —                    |
| Buncombe County .....        | 24,762                  | 207,056                      | 11,886    | —                           | —                    | 3,891           | 7,995                     | 115,305       | 107,913   | —                    |
| Burke County .....           | 14,669                  | 100,934                      | 8,532     | —                           | —                    | 3,210           | 5,322                     | 65,985        | 64,438    | —                    |
| Cabarrus County .....        | 20,183                  | 144,304                      | 7,683     | —                           | —                    | 2,778           | 4,905                     | 82,730        | 80,151    | —                    |
| Caldwell County .....        | 12,771                  | 86,401                       | 6,260     | —                           | —                    | 2,333           | 3,927                     | 58,678        | 56,553    | —                    |
| Catawba County .....         | 16,379                  | 112,793                      | 6,299     | —                           | —                    | 2,153           | 4,146                     | 71,009        | 68,896    | —                    |
| Charlotte/Mecklenburg .....  | 106,312                 | 900,294                      | 52,404    | —                           | —                    | 18,583          | 33,821                    | 471,426       | 438,384   | —                    |
| Craven County .....          | 14,685                  | 100,209                      | 12,370    | —                           | —                    | 3,004           | 9,366                     | 66,948        | 64,760    | —                    |
| Cumberland County .....      | 51,434                  | 357,774                      | 38,994    | —                           | —                    | 12,027          | 26,967                    | 228,090       | 210,762   | —                    |
| Davidson County .....        | 19,248                  | 112,995                      | 6,370     | —                           | —                    | 2,370           | 4,000                     | 82,141        | 79,337    | —                    |
| Durham County .....          | 30,574                  | 276,711                      | 16,507    | —                           | —                    | 5,567           | 10,940                    | 132,323       | 129,625   | —                    |
| Gaston County .....          | 30,973                  | 193,418                      | 16,555    | —                           | —                    | 5,405           | 11,150                    | 130,093       | 128,140   | —                    |
| Guilford County .....        | 64,546                  | 483,308                      | 33,643    | —                           | —                    | 12,747          | 20,896                    | 285,443       | 270,233   | —                    |
| Harnett County .....         | 16,577                  | 117,118                      | 9,069     | —                           | —                    | 3,303           | 5,766                     | 78,909        | 71,183    | —                    |
| Henderson County .....       | 11,907                  | 85,648                       | 6,158     | —                           | —                    | 1,926           | 4,232                     | 53,414        | 52,752    | —                    |
| Iredell-Statesville .....    | 17,839                  | 130,158                      | 7,023     | —                           | —                    | 2,767           | 4,256                     | 76,751        | 74,508    | —                    |
| Johnston County .....        | 22,425                  | 163,488                      | 12,733    | —                           | —                    | 5,510           | 7,223                     | 101,003       | 95,726    | —                    |
| Lenoir County .....          | 10,229                  | 74,605                       | 8,186     | —                           | —                    | 2,354           | 5,832                     | 50,232        | 47,181    | —                    |
| Lincoln County .....         | 10,939                  | 81,774                       | 5,304     | —                           | —                    | 1,666           | 3,638                     | 48,452        | 47,788    | —                    |

See footnotes at end of table.

**Table 15. Finances of Individual Public Elementary-Secondary School Systems With Enrollments of 10,000 or More: 2001-02—Con.**

[Thousand dollars. For meaning of abbreviations and symbols, see introductory text. Detail may not add to total because of rounding]

| Geographic area            | Elementary-secondary revenue—Con. |                        |               |             |                     |                                 |                          |                           |         |        |
|----------------------------|-----------------------------------|------------------------|---------------|-------------|---------------------|---------------------------------|--------------------------|---------------------------|---------|--------|
|                            | State sources—Con.                |                        | Local sources |             |                     |                                 |                          |                           |         |        |
|                            | Transportation                    | Other and nonspecified | Total         | Total taxes | Property taxes only | Parent government contributions | From cities and counties | From other school systems | Charges | Other  |
| <b>NEW JERSEY</b>          |                                   |                        |               |             |                     |                                 |                          |                           |         |        |
| <b>Independent Schools</b> |                                   |                        |               |             |                     |                                 |                          |                           |         |        |
| Brick Township             | 4,435                             | 13,492                 | 63,709        | 58,870      | 58,870              | —                               | —                        | —                         | 2,242   | 2,597  |
| Camden                     | 4,608                             | 90,034                 | 11,957        | 7,694       | 7,694               | —                               | —                        | —                         | 2,615   | 1,648  |
| Cherry Hill Township       | 1,403                             | 7,863                  | 100,644       | 95,321      | 95,321              | —                               | —                        | 237                       | 2,072   | 3,014  |
| Elizabeth                  | 1,986                             | 96,734                 | 44,439        | 37,720      | 37,720              | —                               | 555                      | —                         | 2,399   | 3,765  |
| Hamilton Township          | 3,058                             | 9,885                  | 79,657        | 74,324      | 74,324              | —                               | —                        | 65                        | 2,331   | 2,937  |
| Middletown Township        | 3,128                             | 8,585                  | 89,003        | 85,165      | 85,165              | —                               | —                        | 91                        | 1,573   | 2,174  |
| Passaic                    | 2,355                             | 62,474                 | 16,365        | 14,380      | 14,380              | —                               | —                        | —                         | 626     | 1,359  |
| Toms River Regional        | 3,866                             | 9,104                  | 107,218       | 93,350      | 93,350              | —                               | —                        | 114                       | 2,991   | 10,763 |
| Woodbridge Township        | 3,479                             | 8,556                  | 113,916       | 108,711     | 108,711             | —                               | —                        | —                         | 2,085   | 3,120  |
| <b>Dependent Schools</b>   |                                   |                        |               |             |                     |                                 |                          |                           |         |        |
| East Orange                | 788                               | 53,560                 | 20,439        | —           | —                   | 15,469                          | —                        | —                         | 1,475   | 3,495  |
| Edison Township            | 2,776                             | 8,972                  | 123,072       | —           | —                   | 119,236                         | —                        | 350                       | 2,165   | 1,321  |
| Jersey City                | 3,625                             | 186,238                | 81,819        | —           | —                   | —                               | 72,614                   | 29                        | 939     | 8,237  |
| Newark                     | 4,491                             | 266,398                | 111,826       | —           | —                   | —                               | 82,512                   | 756                       | 11,380  | 17,178 |
| Paterson                   | 5,339                             | 109,168                | 52,887        | —           | —                   | —                               | 36,017                   | 91                        | 614     | 16,165 |
| Trenton                    | 3,095                             | 78,855                 | 27,971        | —           | —                   | 21,116                          | —                        | —                         | 4,098   | 2,757  |
| Union City                 | 696                               | 38,669                 | 23,278        | —           | —                   | 15,100                          | —                        | —                         | 470     | 7,708  |
| <b>NEW MEXICO</b>          |                                   |                        |               |             |                     |                                 |                          |                           |         |        |
| <b>Independent Schools</b> |                                   |                        |               |             |                     |                                 |                          |                           |         |        |
| Albuquerque                | 16,322                            | 14,055                 | 111,389       | 78,685      | 78,685              | —                               | —                        | —                         | 11,858  | 20,846 |
| Farmington                 | 2,037                             | 1,863                  | 10,286        | 8,088       | 8,088               | —                               | —                        | —                         | 1,311   | 887    |
| Gadsden                    | 4,772                             | 5,919                  | 8,606         | 6,755       | 6,755               | —                               | —                        | —                         | 1,120   | 731    |
| Gallup-McKinley County     | 5,042                             | 5,908                  | 8,445         | 6,087       | 6,087               | —                               | —                        | —                         | 1,285   | 1,073  |
| Las Cruces                 | 5,485                             | 3,908                  | 20,201        | 14,729      | 14,729              | —                               | —                        | 6                         | 4,083   | 1,383  |
| Rio Rancho                 | 2,812                             | 4,352                  | 11,172        | 8,586       | 8,586               | —                               | —                        | —                         | 1,585   | 1,001  |
| Santa Fe                   | 3,583                             | 2,614                  | 29,787        | 24,487      | 24,487              | —                               | —                        | —                         | 1,892   | 3,408  |
| <b>NEW YORK</b>            |                                   |                        |               |             |                     |                                 |                          |                           |         |        |
| <b>Independent Schools</b> |                                   |                        |               |             |                     |                                 |                          |                           |         |        |
| Brentwood                  | —                                 | 14,488                 | 69,208        | 58,228      | 58,228              | —                               | 4,051                    | 1,730                     | 1,410   | 3,789  |
| Greece                     | —                                 | 20,867                 | 73,160        | 54,613      | 54,613              | —                               | 8,552                    | 405                       | 2,548   | 7,042  |
| Middle Country             | —                                 | 11,174                 | 51,622        | 44,793      | 44,793              | —                               | —                        | 442                       | 1,845   | 4,542  |
| Mount Vernon               | —                                 | 24,836                 | 51,364        | 48,128      | 48,128              | —                               | 387                      | 162                       | 666     | 2,021  |
| New Rochelle               | —                                 | 26,720                 | 100,779       | 91,864      | 89,140              | —                               | 924                      | 2,202                     | 1,297   | 4,492  |
| Newburgh                   | —                                 | 25,628                 | 48,394        | 43,415      | 43,415              | —                               | 558                      | 162                       | 1,535   | 2,724  |
| North Syracuse             | —                                 | 14,050                 | 39,983        | 30,458      | 30,458              | —                               | 5,206                    | 385                       | 1,600   | 2,334  |
| Sachem                     | —                                 | 20,937                 | 110,366       | 89,660      | 89,660              | —                               | —                        | 883                       | 2,579   | 17,244 |
| Wappingers                 | —                                 | 11,949                 | 70,896        | 59,973      | 59,973              | —                               | —                        | 303                       | 2,220   | 8,400  |
| Williamsville              | —                                 | 13,829                 | 75,092        | 59,645      | 59,645              | —                               | 7,665                    | 308                       | 2,176   | 5,298  |
| <b>Dependent Schools</b>   |                                   |                        |               |             |                     |                                 |                          |                           |         |        |
| Buffalo                    | —                                 | 82,613                 | 104,951       | —           | —                   | 58,326                          | 28,535                   | 2,092                     | 2,127   | 13,871 |
| New York City              | —                                 | 1,349,713              | 4,688,776     | —           | —                   | 4,598,512                       | —                        | —                         | 21,965  | 68,299 |
| Rochester                  | —                                 | 62,203                 | 126,079       | —           | —                   | 114,294                         | —                        | 1,086                     | 1,987   | 8,712  |
| Syracuse                   | —                                 | 49,020                 | 55,627        | —           | —                   | 43,073                          | 3,618                    | 77                        | 641     | 8,218  |
| Yonkers                    | —                                 | 163,380                | 111,669       | —           | —                   | 104,507                         | —                        | 826                       | 2,657   | 3,679  |
| <b>NORTH CAROLINA</b>      |                                   |                        |               |             |                     |                                 |                          |                           |         |        |
| <b>Dependent Schools</b>   |                                   |                        |               |             |                     |                                 |                          |                           |         |        |
| Alamance-Burlington        | —                                 | 4,428                  | 37,956        | —           | —                   | 30,826                          | —                        | —                         | 6,215   | 915    |
| Brunswick County           | —                                 | 798                    | 29,506        | —           | —                   | 27,540                          | —                        | —                         | 1,538   | 428    |
| Buncombe County            | —                                 | 7,392                  | 79,865        | —           | —                   | 70,767                          | —                        | —                         | 5,549   | 3,549  |
| Burke County               | —                                 | 1,547                  | 26,417        | —           | —                   | 21,191                          | —                        | —                         | 4,172   | 1,054  |
| Cabarrus County            | —                                 | 2,579                  | 53,891        | —           | —                   | 45,463                          | —                        | 11                        | 6,864   | 1,553  |
| Caldwell County            | —                                 | 2,125                  | 21,463        | —           | —                   | 16,161                          | —                        | —                         | 4,529   | 773    |
| Catawba County             | —                                 | 2,113                  | 35,485        | —           | —                   | 30,725                          | —                        | —                         | 3,972   | 788    |
| Charlotte/Mecklenburg      | —                                 | 33,042                 | 376,464       | —           | —                   | 340,108                         | —                        | —                         | 30,289  | 6,067  |
| Craven County              | —                                 | 2,188                  | 20,891        | —           | —                   | 17,096                          | —                        | 14                        | 2,501   | 1,280  |
| Cumberland County          | —                                 | 17,328                 | 90,690        | —           | —                   | 75,041                          | —                        | —                         | 10,538  | 5,111  |
| Davidson County            | —                                 | 2,804                  | 24,484        | —           | —                   | 19,360                          | —                        | —                         | 4,591   | 533    |
| Durham County              | —                                 | 2,698                  | 127,881       | —           | —                   | 110,990                         | —                        | —                         | 7,370   | 9,521  |
| Gaston County              | —                                 | 1,953                  | 46,770        | —           | —                   | 37,306                          | —                        | —                         | 6,452   | 3,012  |
| Guilford County            | —                                 | 15,210                 | 164,222       | —           | —                   | 149,155                         | —                        | —                         | 11,458  | 3,609  |
| Harnett County             | —                                 | 7,726                  | 29,140        | —           | —                   | 16,194                          | —                        | —                         | 2,844   | 10,102 |
| Henderson County           | —                                 | 662                    | 26,076        | —           | —                   | 22,594                          | —                        | 20                        | 2,843   | 619    |
| Iredell-Statesville        | —                                 | 2,243                  | 46,384        | —           | —                   | 39,393                          | —                        | 19                        | 5,431   | 1,541  |
| Johnston County            | —                                 | 5,277                  | 49,752        | —           | —                   | 44,441                          | —                        | 15                        | 4,700   | 596    |
| Lenoir County              | —                                 | 3,051                  | 16,187        | —           | —                   | 12,701                          | —                        | —                         | 1,585   | 1,901  |
| Lincoln County             | —                                 | 664                    | 28,018        | —           | —                   | 15,961                          | —                        | —                         | 3,182   | 8,875  |

See footnotes at end of table.

**Table 15. Finances of Individual Public Elementary-Secondary School Systems With Enrollments of 10,000 or More: 2001-02—Con.**

[Thousand dollars. For meaning of abbreviations and symbols, see introductory text. Detail may not add to total because of rounding]

| Geographic area              | Elementary-secondary expenditure |            |                      |                    |                        |                   |           |                  |               |        |
|------------------------------|----------------------------------|------------|----------------------|--------------------|------------------------|-------------------|-----------|------------------|---------------|--------|
|                              | Current spending                 |            |                      |                    |                        |                   |           |                  |               |        |
|                              | Total                            | Total      | For selected objects |                    | For selected functions |                   |           |                  |               |        |
|                              |                                  |            | Salaries and wages   | Employee benefits  | Instruction            |                   |           | Support services |               |        |
|                              |                                  |            |                      | Total <sup>2</sup> | Salaries and wages     | Employee benefits | Total     | Pupil support    | Staff support |        |
| <b>NEW JERSEY</b>            |                                  |            |                      |                    |                        |                   |           |                  |               |        |
| <b>Independent Schools</b>   |                                  |            |                      |                    |                        |                   |           |                  |               |        |
| Brick Township .....         | 105,350                          | 99,919     | 61,631               | 18,657             | 62,700                 | 40,380            | 11,281    | 33,820           | 6,491         | 2,982  |
| Camden .....                 | 276,376                          | 262,740    | 154,129              | 40,891             | 153,844                | 102,602           | 24,231    | 98,608           | 22,934        | 16,797 |
| Cherry Hill Township .....   | 131,568                          | 118,774    | 72,766               | 20,511             | 73,589                 | 52,731            | 13,894    | 39,991           | 8,227         | 2,902  |
| Elizabeth .....              | 272,454                          | 257,265    | 160,357              | 41,270             | 141,304                | 96,041            | 23,545    | 104,661          | 28,706        | 13,606 |
| Hamilton Township .....      | 140,375                          | 126,023    | 82,349               | 20,138             | 76,820                 | 55,338            | 12,634    | 44,377           | 11,484        | 3,138  |
| Middletown Township .....    | 136,745                          | 104,302    | 67,799               | 16,341             | 64,926                 | 48,159            | 10,909    | 36,806           | 7,937         | 1,098  |
| Passaic .....                | 176,658                          | 163,493    | 97,809               | 22,267             | 103,791                | 65,782            | 14,323    | 53,235           | 17,708        | 6,678  |
| Toms River Regional .....    | 188,546                          | 164,860    | 106,072              | 31,520             | 98,927                 | 68,533            | 19,290    | 60,751           | 12,407        | 5,774  |
| Woodbridge Township .....    | 138,947                          | 134,201    | 89,716               | 24,032             | 80,787                 | 58,534            | 14,877    | 49,471           | 10,856        | 3,373  |
| <b>Dependent Schools</b>     |                                  |            |                      |                    |                        |                   |           |                  |               |        |
| East Orange .....            | 190,893                          | 166,656    | 100,560              | 21,884             | 93,190                 | 60,535            | 12,296    | 66,302           | 16,900        | 7,393  |
| Edison Township .....        | 149,006                          | 140,815    | 93,123               | 20,867             | 91,944                 | 66,477            | 13,978    | 44,865           | 10,045        | 3,831  |
| Jersey City .....            | 495,447                          | 465,912    | 280,251              | 63,280             | 281,413                | 185,128           | 37,929    | 165,633          | 42,156        | 17,867 |
| Newark .....                 | 752,093                          | 706,956    | 448,140              | 93,537             | 362,499                | 237,942           | 43,213    | 314,385          | 71,657        | 46,092 |
| Paterson .....               | 380,697                          | 344,726    | 203,630              | 46,891             | 212,012                | 140,414           | 28,405    | 118,031          | 27,989        | 18,853 |
| Trenton .....                | 238,050                          | 216,501    | 112,396              | 33,614             | 120,182                | 65,566            | 18,280    | 88,130           | 28,177        | 11,776 |
| Union City .....             | 138,243                          | 131,484    | 76,695               | 23,776             | 78,982                 | 48,773            | 14,047    | 46,776           | 10,227        | 7,840  |
| <b>NEW MEXICO</b>            |                                  |            |                      |                    |                        |                   |           |                  |               |        |
| <b>Independent Schools</b>   |                                  |            |                      |                    |                        |                   |           |                  |               |        |
| Albuquerque .....            | 627,523                          | 537,200    | 364,271              | 89,680             | 318,224                | 240,907           | 57,294    | 192,575          | 53,410        | 20,891 |
| Farmington .....             | 71,421                           | 58,176     | 38,141               | 10,072             | 35,044                 | 25,955            | 6,779     | 19,989           | 4,826         | 2,225  |
| Gadsden .....                | 96,801                           | 85,763     | 52,162               | 13,242             | 44,904                 | 32,901            | 7,921     | 33,970           | 8,246         | 5,465  |
| Gallup-McKinley County ..... | 116,801                          | 98,213     | 63,552               | 15,496             | 50,200                 | 37,808            | 9,333     | 40,871           | 9,563         | 7,116  |
| Las Cruces .....             | 164,010                          | 144,890    | 93,334               | 25,961             | 82,025                 | 59,925            | 16,294    | 54,411           | 15,237        | 4,547  |
| Rio Rancho .....             | 84,141                           | 56,310     | 35,403               | 8,708              | 32,463                 | 24,231            | 5,946     | 21,147           | 5,428         | 1,993  |
| Santa Fe .....               | 103,706                          | 75,257     | 49,102               | 12,466             | 42,288                 | 30,846            | 7,685     | 29,451           | 6,556         | 2,714  |
| <b>NEW YORK</b>              |                                  |            |                      |                    |                        |                   |           |                  |               |        |
| <b>Independent Schools</b>   |                                  |            |                      |                    |                        |                   |           |                  |               |        |
| Brentwood .....              | 209,588                          | 193,754    | 132,735              | 31,667             | 130,359                | 97,038            | 23,916    | 57,200           | 8,742         | 7,190  |
| Greece .....                 | 176,021                          | 147,862    | 102,409              | 22,920             | 91,217                 | 68,998            | 15,767    | 51,212           | 5,771         | 8,057  |
| Middle Country .....         | 151,880                          | 126,617    | 83,051               | 21,875             | 83,128                 | 62,798            | 16,601    | 40,574           | 4,461         | 4,412  |
| Mount Vernon .....           | 138,608                          | 124,728    | 86,581               | 21,980             | 64,605                 | 67,285            | 16,874    | 34,065           | 6,657         | 2,820  |
| New Rochelle .....           | 158,687                          | 132,850    | 89,419               | 18,794             | 83,210                 | 63,883            | 13,785    | 46,846           | 7,545         | 3,745  |
| Newburgh .....               | 154,680                          | 137,905    | 90,546               | 24,915             | 90,475                 | 66,857            | 18,932    | 42,683           | 6,696         | 5,892  |
| North Syracuse .....         | 109,494                          | 94,517     | 66,113               | 16,613             | 60,790                 | 46,041            | 11,944    | 30,801           | 3,447         | 3,053  |
| Sachem .....                 | 216,572                          | 194,409    | 138,081              | 30,396             | 135,011                | 104,815           | 23,281    | 54,202           | 9,554         | 6,773  |
| Wappingers .....             | 126,067                          | 117,473    | 79,092               | 23,773             | 74,952                 | 52,909            | 16,017    | 39,823           | 5,710         | 5,360  |
| Williamsville .....          | 118,124                          | 108,541    | 75,249               | 15,517             | 71,656                 | 55,995            | 11,658    | 34,059           | 4,096         | 4,718  |
| <b>Dependent Schools</b>     |                                  |            |                      |                    |                        |                   |           |                  |               |        |
| Buffalo .....                | 588,697                          | 554,006    | 329,970              | 88,020             | 376,693                | 250,853           | 71,483    | 154,057          | 15,831        | 11,310 |
| New York City .....          | 14,503,641                       | 12,350,366 | 7,290,466            | 2,194,238          | 9,145,953              | 6,024,246         | 1,922,182 | 2,665,481        | 93,536        | 80,787 |
| Rochester .....              | 519,485                          | 451,719    | 283,306              | 61,303             | 277,065                | 198,402           | 44,597    | 150,692          | 14,955        | 14,734 |
| Syracuse .....               | 295,904                          | 260,033    | 169,967              | 51,592             | 174,066                | 123,727           | 40,410    | 70,649           | 9,853         | 7,539  |
| Yonkers .....                | 396,473                          | 374,757    | 243,028              | 67,701             | 243,639                | 170,910           | 49,657    | 121,618          | 20,477        | 17,420 |
| <b>NORTH CAROLINA</b>        |                                  |            |                      |                    |                        |                   |           |                  |               |        |
| <b>Dependent Schools</b>     |                                  |            |                      |                    |                        |                   |           |                  |               |        |
| Alamance-Burlington .....    | 133,656                          | 125,770    | 87,111               | 16,940             | 78,963                 | 61,078            | 11,636    | 37,877           | 7,607         | 4,684  |
| Brunswick County .....       | 107,349                          | 72,601     | 50,309               | 10,474             | 43,680                 | 33,075            | 6,742     | 25,130           | 5,022         | 2,532  |
| Buncombe County .....        | 198,154                          | 159,689    | 115,363              | 22,547             | 100,714                | 79,017            | 14,624    | 49,812           | 9,592         | 4,642  |
| Burke County .....           | 95,728                           | 88,793     | 63,251               | 12,664             | 56,276                 | 44,965            | 8,697     | 25,332           | 4,157         | 1,999  |
| Cabarrus County .....        | 132,480                          | 120,304    | 82,890               | 16,218             | 75,800                 | 58,239            | 10,947    | 35,370           | 6,756         | 3,553  |
| Caldwell County .....        | 83,244                           | 78,740     | 54,886               | 11,209             | 49,194                 | 38,569            | 7,597     | 22,681           | 4,110         | 2,620  |
| Catawba County .....         | 106,621                          | 95,898     | 68,312               | 13,493             | 64,184                 | 49,217            | 9,501     | 25,905           | 4,780         | 3,285  |
| Charlotte/Mecklenburg .....  | 984,394                          | 744,877    | 531,514              | 102,486            | 474,849                | 358,076           | 67,996    | 230,147          | 44,052        | 25,436 |
| Craven County .....          | 99,929                           | 91,872     | 64,424               | 12,477             | 58,737                 | 45,756            | 8,779     | 28,266           | 4,910         | 3,158  |
| Cumberland County .....      | 356,559                          | 318,874    | 228,706              | 43,281             | 198,690                | 154,284           | 28,111    | 99,575           | 20,522        | 11,848 |
| Davidson County .....        | 111,170                          | 106,882    | 76,813               | 15,580             | 68,492                 | 54,217            | 10,415    | 31,777           | 5,508         | 3,497  |
| Durham County .....          | 244,263                          | 231,910    | 162,898              | 31,717             | 136,014                | 105,970           | 20,088    | 80,694           | 15,130        | 8,741  |
| Gaston County .....          | 188,671                          | 180,549    | 129,092              | 24,520             | 118,414                | 90,459            | 16,934    | 50,046           | 9,137         | 6,658  |
| Guilford County .....        | 539,500                          | 436,126    | 307,896              | 58,687             | 268,976                | 207,153           | 38,632    | 145,273          | 27,569        | 15,649 |
| Harnett County .....         | 112,099                          | 94,920     | 67,814               | 13,335             | 63,705                 | 49,295            | 9,504     | 25,117           | 3,222         | 2,907  |
| Henderson County .....       | 80,851                           | 74,776     | 52,301               | 10,214             | 48,222                 | 37,669            | 7,208     | 21,768           | 3,964         | 2,155  |
| Iredell-Statesville .....    | 133,682                          | 106,639    | 73,968               | 15,678             | 64,701                 | 50,014            | 10,082    | 34,111           | 6,522         | 3,582  |
| Johnston County .....        | 194,849                          | 141,472    | 98,879               | 19,885             | 91,525                 | 70,269            | 13,626    | 41,388           | 5,907         | 4,331  |
| Lenoir County .....          | 72,993                           | 66,255     | 45,063               | 8,935              | 42,660                 | 32,565            | 6,252     | 19,729           | 3,716         | 1,423  |
| Lincoln County .....         | 77,498                           | 65,467     | 45,865               | 9,205              | 42,986                 | 32,263            | 6,248     | 17,988           | 2,923         | 2,205  |

See footnotes at end of table.

**Table 15. Finances of Individual Public Elementary-Secondary School Systems With Enrollments of 10,000 or More: 2001-02—Con.**

[Thousand dollars. For meaning of abbreviations and symbols, see introductory text. Detail may not add to total because of rounding]

| Geographic area            | Elementary-secondary expenditure—Con. |                       |                        |                        |                |                    |                  | Indebtedness                                 |  |   |
|----------------------------|---------------------------------------|-----------------------|------------------------|------------------------|----------------|--------------------|------------------|--|--|---|
|                            | Current spending—Con.                 |                       |                        |                        | Capital outlay | Inter-governmental | Interest on debt | Total debt outstanding at end of fiscal year | Long-term debt issued during fiscal year | Long-term debt retired during fiscal year |
|                            | For selected functions—Con.           |                       |                        | Other current spending |                |                    |                  |  |  |   |
|                            | Support services—Con.                 |                       |                        |                        |                |                    |                  |  |  |   |
|                            | General administration                | School administration | Other and nonspecified |                        |                |                    |                  |  |  |   |
| <b>NEW JERSEY</b>          |                                       |                       |                        |                        |                |                    |                  |  |  |   |
| <b>Independent Schools</b> |                                       |                       |                        |                        |                |                    |                  |  |  |   |
| Brick Township             | 2,297                                 | 4,997                 | 17,053                 | 3,399                  | 4,057          | 560                | 814              | 35,904                                       | 19,781                                   | 1,308                                     |
| Camden                     | 4,799                                 | 12,120                | 41,958                 | 10,288                 | 5,550          | 7,498              | 588              | 9,661  | —  | 1,391                                     |
| Cherry Hill Township       | 1,940                                 | 7,662                 | 19,260                 | 5,194                  | 9,673          | 757                | 2,364            | 48,767                                       | —  | 1,955                                     |
| Elizabeth                  | 3,497                                 | 11,046                | 47,806                 | 11,300                 | 6,879          | 7,682              | 628              | 4,107  | —  | 1,200                                     |
| Hamilton Township          | 2,231                                 | 6,856                 | 20,668                 | 4,826                  | 7,235          | 6,041              | 1,076            | 30,093                                       | 5,995                                    | 2,030                                     |
| Middletown Township        | 2,403                                 | 5,575                 | 19,793                 | 2,570                  | 27,022         | 1,805              | 3,616            | 76,273                                       | —  | 1,475                                     |
| Passaic                    | 2,547                                 | 7,971                 | 18,331                 | 6,467                  | 5,482          | 6,989              | 694              | 11,489                                       | —  | 2,094                                     |
| Toms River Regional        | 3,503                                 | 8,068                 | 30,999                 | 5,182                  | 20,902         | 1,070              | 1,714            | 40,551                                       | —  | 985                                       |
| Woodbridge Township        | 3,018                                 | 10,333                | 21,891                 | 3,943                  | 2,462          | 2,284              | —                | 4,233  | —  | 517                                       |
| <b>Dependent Schools</b>   |                                       |                       |                        |                        |                |                    |                  |  |  |   |
| East Orange                | 2,704                                 | 10,170                | 29,135                 | 7,164                  | 16,586         | 5,711              | 1,940            | 75,756                                       | —  | 1,340                                     |
| Edison Township            | 2,371                                 | 6,233                 | 22,385                 | 4,006                  | 7,175          | 106                | 910              | 26,950                                       | —  | 1,030                                     |
| Jersey City                | 10,235                                | 18,329                | 77,046                 | 18,866                 | 16,394         | 8,285              | 4,856            | 96,600                                       | —  | 520                                       |
| Newark                     | 14,200                                | 35,548                | 146,888                | 30,072                 | 24,357         | 16,902             | 3,878            | 130,933                                      | 81,835                                   | 7,650                                     |
| Paterson                   | 7,615                                 | 18,196                | 45,378                 | 14,683                 | 15,146         | 19,986             | 839              | 24,734                                       | —  | 499                                       |
| Trenton                    | 3,827                                 | 7,423                 | 36,927                 | 8,189                  | 6,827          | 14,019             | 703              | 12,789                                       | —  | 1,815                                     |
| Union City                 | 3,134                                 | 5,713                 | 19,862                 | 5,726                  | 4,037          | 1,674              | 1,048            | 19,905                                       | —  | 1,070                                     |
| <b>NEW MEXICO</b>          |                                       |                       |                        |                        |                |                    |                  |  |  |   |
| <b>Independent Schools</b> |                                       |                       |                        |                        |                |                    |                  |  |  |   |
| Albuquerque                | 7,892                                 | 35,333                | 75,049                 | 26,401                 | 85,172         | —                  | 5,151            | 194,004                                      | 50,850                                   | 13,600                                    |
| Farmington                 | 1,231                                 | 3,278                 | 8,429                  | 3,143                  | 11,439         | —                  | 1,806            | 49,135                                       | 1,800                                    | 3,945                                     |
| Gadsden                    | 1,963                                 | 5,489                 | 12,807                 | 6,889                  | 9,998          | —                  | 1,040            | 22,525                                       | 4,350                                    | 3,950                                     |
| Gallup-McKinley County     | 1,909                                 | 5,961                 | 16,322                 | 7,142                  | 17,170         | —                  | 1,418            | 36,975                                       | 10,375                                   | 2,925                                     |
| Las Cruces                 | 2,450                                 | 11,125                | 21,052                 | 8,454                  | 15,825         | —                  | 3,295            | 68,175                                       | 10,000                                   | 7,975                                     |
| Rio Rancho                 | 2,217                                 | 3,039                 | 8,470                  | 2,700                  | 25,710         | —                  | 2,121            | 47,675                                       | 9,200                                    | 4,175                                     |
| Santa Fe                   | 4,418                                 | 4,496                 | 11,267                 | 3,518                  | 27,449         | —                  | 1,000            | 49,598                                       | 35,400                                   | 5,000                                     |
| <b>NEW YORK</b>            |                                       |                       |                        |                        |                |                    |                  |  |  |   |
| <b>Independent Schools</b> |                                       |                       |                        |                        |                |                    |                  |  |  |   |
| Brentwood                  | 2,214                                 | 7,818                 | 31,236                 | 6,195                  | 13,388         | 247                | 2,199            | 26,846                                       | —  | 2,085                                     |
| Greece                     | 2,649                                 | 7,437                 | 27,298                 | 5,433                  | 24,092         | 323                | 3,744            | 70,050                                       | 33,391                                   | 4,127                                     |
| Middle Country             | 2,051                                 | 5,066                 | 24,584                 | 2,915                  | 21,368         | 843                | 3,052            | 57,415                                       | 32,425                                   | 4,600                                     |
| Mount Vernon               | 2,295                                 | 7,339                 | 14,954                 | 3,378                  | 8,049          | 4,010              | 1,821            | 27,935                                       | 3,914                                    | 4,032                                     |
| New Rochelle               | 2,542                                 | 7,648                 | 25,366                 | 2,794                  | 22,292         | 482                | 3,063            | 66,760                                       | 38,340                                   | 8,605                                     |
| Newburgh                   | 1,351                                 | 6,596                 | 22,148                 | 4,747                  | 12,093         | 2,505              | 2,177            | 27,950                                       | 16,953                                   | 4,503                                     |
| North Syracuse             | 1,212                                 | 4,136                 | 17,204                 | 2,926                  | 11,841         | 152                | 2,984            | 52,155                                       | 40,775                                   | 43,033                                    |
| Sachem                     | 2,974                                 | 6,737                 | 28,164                 | 5,196                  | 19,011         | 139                | 3,013            | 74,108                                       | 50,093                                   | 4,381                                     |
| Wappingers                 | 2,028                                 | 4,411                 | 22,314                 | 2,698                  | 7,397          | 184                | 1,013            | 23,607                                       | 11,817                                   | 2,640                                     |
| Williamsville              | 2,672                                 | 3,847                 | 18,726                 | 2,826                  | 7,826          | 23                 | 1,734            | 27,585                                       | —  | 3,150                                     |
| <b>Dependent Schools</b>   |                                       |                       |                        |                        |                |                    |                  |  |  |   |
| Buffalo                    | 1,525                                 | 29,923                | 95,468                 | 23,256                 | 23,739         | 1,618              | 9,334            | 232,056                                      | 70,375                                   | 12,812                                    |
| New York City              | 167,626                               | 403,199               | 1,920,333              | 538,932                | 1,855,797      | 130,455            | 167,023          | 7,987,467                                    | —  | 38,150                                    |
| Rochester                  | 4,528                                 | 32,183                | 84,292                 | 23,962                 | 32,159         | 27,029             | 8,578            | 94,125                                       | 50,800                                   | 73,205                                    |
| Syracuse                   | 2,385                                 | 12,240                | 38,632                 | 15,318                 | 26,500         | 3,593              | 5,778            | 100,443                                      | 21,174                                   | 8,246                                     |
| Yonkers                    | 2,443                                 | 22,284                | 58,994                 | 9,500                  | 10,833         | 3,666              | 7,217            | 147,507                                      | 7,000                                    | 8,771                                     |
| <b>NORTH CAROLINA</b>      |                                       |                       |                        |                        |                |                    |                  |  |  |   |
| <b>Dependent Schools</b>   |                                       |                       |                        |                        |                |                    |                  |  |  |   |
| Alamance-Burlington        | 1,489                                 | 8,632                 | 15,465                 | 8,930                  | 4,799          | —                  | 3,087            | 44,595                                       | —  | 2,890                                     |
| Brunswick County           | 752                                   | 4,686                 | 12,138                 | 3,791                  | 30,993         | —                  | 3,755            | 55,796                                       | —  | 1,980                                     |
| Buncombe County            | 2,286                                 | 11,726                | 21,566                 | 9,163                  | 32,455         | —                  | 6,010            | 87,057                                       | —  | 5,402                                     |
| Burke County               | 2,017                                 | 5,539                 | 11,620                 | 7,185                  | 5,873          | —                  | 1,062            | 14,415                                       | —  | 1,925                                     |
| Cabarrus County            | 2,057                                 | 8,379                 | 14,625                 | 9,134                  | 3,461          | —                  | 8,715            | 125,038                                      | —  | 9,033                                     |
| Caldwell County            | 1,298                                 | 5,533                 | 9,120                  | 6,865                  | 3,662          | —                  | 842              | 11,842                                       | —  | 1,107                                     |
| Catawba County             | 1,364                                 | 6,192                 | 10,284                 | 5,809                  | 6,122          | —                  | 4,601            | 64,652                                       | —  | 6,130                                     |
| Charlotte/Mecklenburg      | 4,069                                 | 53,490                | 103,100                | 39,881                 | 189,088        | —                  | 50,429           | 767,086                                      | 34,966                                   | 43,714                                    |
| Craven County              | 1,929                                 | 6,313                 | 11,956                 | 4,869                  | 6,862          | —                  | 1,195            | 45,180                                       | —  | 1,200                                     |
| Cumberland County          | 6,827                                 | 23,600                | 36,778                 | 20,609                 | 32,006         | —                  | 5,679            | 81,750                                       | —  | 5,625                                     |
| Davidson County            | 1,647                                 | 8,085                 | 13,040                 | 6,613                  | 3,141          | —                  | 1,147            | 17,480                                       | 1,030                                    | 1,200                                     |
| Durham County              | 3,777                                 | 16,292                | 36,754                 | 15,202                 | 5,542          | —                  | 6,811            | 146,381                                      | 71,293                                   | 29,695                                    |
| Gaston County              | 1,787                                 | 12,759                | 19,705                 | 12,089                 | 4,626          | —                  | 3,496            | 64,148                                       | 14,000                                   | 3,637                                     |
| Guilford County            | 2,585                                 | 30,551                | 68,919                 | 21,877                 | 96,479         | —                  | 6,895            | 103,051                                      | —  | 3,029                                     |
| Harnett County             | 1,435                                 | 5,890                 | 11,663                 | 6,098                  | 15,227         | —                  | 1,952            | 59,298                                       | 31,335                                   | 2,063                                     |
| Henderson County           | 1,648                                 | 4,864                 | 9,137                  | 4,786                  | 3,676          | —                  | 2,399            | 46,069                                       | 12,100                                   | 2,934                                     |
| Iredell-Statesville        | 1,848                                 | 7,485                 | 14,674                 | 7,827                  | 22,844         | —                  | 4,199            | 64,770                                       | 3,600                                    | 3,435                                     |
| Johnston County            | 2,415                                 | 9,166                 | 19,569                 | 8,559                  | 44,976         | —                  | 8,401            | 163,092                                      | 40,000                                   | 6,161                                     |
| Lenoir County              | 1,680                                 | 4,300                 | 8,610                  | 3,866                  | 6,559          | —                  | 179              | 1,540  | —  | 1,215                                     |
| Lincoln County             | 1,325                                 | 4,479                 | 7,056                  | 4,493                  | 9,885          | —                  | 2,146            | 50,233                                       | 19,500                                   | 2,284                                     |

See footnotes at end of table.



**Table 15. Finances of Individual Public Elementary-Secondary School Systems With Enrollments of 10,000 or More: 2001-02—Con.**

[Thousand dollars. For meaning of abbreviations and symbols, see introductory text. Detail may not add to total because of rounding]

| Geographic area               | Enrollment <sup>1</sup> | Elementary-secondary revenue |        |                             |                      |                 |                           |               |         |                      |
|-------------------------------|-------------------------|------------------------------|--------|-----------------------------|----------------------|-----------------|---------------------------|---------------|---------|----------------------|
|                               |                         | Federal sources              |        |                             |                      |                 |                           | State sources |         |                      |
|                               |                         | Total                        | Total  | Compensa-<br>tory (Title I) | Special<br>education | Child nutrition | Other and<br>nonspecified | Total         | Formula | Special<br>education |
| <b>NORTH CAROLINA—Con.</b>    |                         |                              |        |                             |                      |                 |                           |               |         |                      |
| <b>Dependent Schools—Con.</b> |                         |                              |        |                             |                      |                 |                           |               |         |                      |
| Moore County .....            | 11,286                  | 80,487                       | 6,288  | —                           | —                    | 1,980           | 4,308                     | 49,794        | 49,220  | —                    |
| Nash-Rocky Mount .....        | 18,307                  | 138,825                      | 12,081 | —                           | —                    | 4,005           | 8,076                     | 93,835        | 79,589  | —                    |
| New Hanover County .....      | 21,792                  | 204,476                      | 11,380 | —                           | —                    | 3,737           | 7,643                     | 96,812        | 91,049  | —                    |
| Onslow County .....           | 21,176                  | 141,364                      | 15,165 | —                           | —                    | 3,721           | 11,444                    | 95,827        | 90,149  | —                    |
| Pitt County .....             | 20,528                  | 141,801                      | 12,552 | —                           | —                    | 3,891           | 8,661                     | 92,291        | 88,852  | —                    |
| Randolph County .....         | 17,738                  | 123,132                      | 6,967  | —                           | —                    | 2,852           | 4,115                     | 73,731        | 72,308  | —                    |
| Robeson County .....          | 23,998                  | 154,923                      | 22,339 | —                           | —                    | 8,345           | 13,994                    | 111,164       | 107,203 | —                    |
| Rockingham County .....       | 14,784                  | 105,710                      | 8,544  | —                           | —                    | 2,846           | 5,698                     | 76,144        | 65,337  | —                    |
| Rowan-Salisbury .....         | 20,823                  | 140,522                      | 11,184 | —                           | —                    | 4,495           | 6,689                     | 91,755        | 85,785  | —                    |
| Rutherford County .....       | 10,238                  | 74,738                       | 7,560  | —                           | —                    | 2,145           | 5,415                     | 48,793        | 47,816  | —                    |
| Stanly County .....           | 10,130                  | 65,811                       | 4,955  | —                           | —                    | 1,924           | 3,031                     | 44,844        | 44,413  | —                    |
| Union County .....            | 24,152                  | 163,633                      | 9,799  | —                           | —                    | 3,551           | 6,248                     | 99,708        | 98,236  | —                    |
| Wake County .....             | 101,756                 | 791,489                      | 42,578 | —                           | —                    | 10,260          | 32,318                    | 434,472       | 420,269 | —                    |
| Wayne County .....            | 19,267                  | 131,863                      | 13,681 | —                           | —                    | 4,349           | 9,332                     | 94,705        | 85,983  | —                    |
| Wilkes County .....           | 10,386                  | 93,612                       | 6,720  | —                           | —                    | 2,112           | 4,608                     | 55,728        | 47,152  | —                    |
| Wilson County .....           | 12,285                  | 84,779                       | 8,803  | —                           | —                    | 2,912           | 5,891                     | 54,786        | 52,366  | —                    |
| Winston-Salem/Forsyth .....   | 45,707                  | 348,818                      | 26,060 | —                           | —                    | 7,582           | 18,478                    | 199,349       | 196,127 | —                    |
| <b>NORTH DAKOTA</b>           |                         |                              |        |                             |                      |                 |                           |               |         |                      |
| <b>Independent Schools</b>    |                         |                              |        |                             |                      |                 |                           |               |         |                      |
| Bismarck .....                | 10,606                  | 72,925                       | 6,618  | 1,285                       | 967                  | 982             | 3,384                     | 27,596        | 24,109  | 2,220                |
| Fargo .....                   | 11,269                  | 100,943                      | 5,801  | 1,421                       | 1,213                | 884             | 2,283                     | 28,676        | 25,179  | 1,985                |
| <b>OHIO</b>                   |                         |                              |        |                             |                      |                 |                           |               |         |                      |
| <b>Independent Schools</b>    |                         |                              |        |                             |                      |                 |                           |               |         |                      |
| Akron .....                   | 29,676                  | 300,457                      | 28,858 | —                           | 2,728                | 5,804           | 20,326                    | 166,075       | 126,537 | —                    |
| Canton .....                  | 12,503                  | 157,681                      | 15,171 | —                           | 1,472                | 3,770           | 9,929                     | 91,302        | 54,790  | —                    |
| Cincinnati .....              | 42,774                  | 482,891                      | 47,409 | —                           | 6,270                | 9,593           | 31,546                    | 165,984       | 110,497 | —                    |
| Cleveland .....               | 72,199                  | 687,145                      | 90,072 | —                           | 7,830                | 22,126          | 60,116                    | 339,917       | 314,040 | —                    |
| Columbus .....                | 64,833                  | 635,234                      | 61,246 | —                           | 5,832                | 14,859          | 40,555                    | 250,153       | 193,475 | —                    |
| Dayton .....                  | 20,547                  | 272,039                      | 29,266 | —                           | 2,147                | 7,033           | 20,086                    | 151,079       | 91,604  | —                    |
| Dublin .....                  | 11,832                  | 123,585                      | 1,077  | —                           | 604                  | 185             | 288                       | 24,605        | 23,317  | —                    |
| Hilliard .....                | 13,335                  | 116,741                      | 1,635  | —                           | —                    | 408             | 1,227                     | 37,886        | 36,633  | —                    |
| Lakota .....                  | 15,498                  | 128,014                      | 1,434  | —                           | 637                  | 375             | 422                       | 48,211        | 46,722  | —                    |
| Lorain .....                  | 10,852                  | 94,164                       | 10,518 | —                           | 1,055                | 2,876           | 6,587                     | 58,535        | 46,559  | —                    |
| Mentor .....                  | 10,026                  | 82,816                       | 2,483  | —                           | 1,301                | 281             | 901                       | 23,111        | 21,539  | —                    |
| Northwest (Hamilton Co) ..... | 10,504                  | 81,625                       | 2,940  | —                           | 822                  | 695             | 1,423                     | 34,002        | 30,254  | —                    |
| Parma .....                   | 13,475                  | 131,703                      | 3,511  | —                           | 1,120                | 672             | 1,719                     | 38,831        | 32,885  | —                    |
| South-Western .....           | 20,369                  | 178,332                      | 10,091 | —                           | 1,087                | 2,244           | 6,760                     | 75,197        | 66,611  | —                    |
| Toledo .....                  | 36,495                  | 360,490                      | 35,902 | —                           | 3,259                | 6,739           | 25,904                    | 201,677       | 159,670 | —                    |
| Westerville .....             | 13,849                  | 121,743                      | 1,861  | —                           | 625                  | 878             | 358                       | 42,036        | 40,383  | —                    |
| Youngstown .....              | 10,147                  | 133,165                      | 12,638 | —                           | 1,165                | 2,652           | 8,821                     | 82,609        | 56,157  | —                    |
| <b>OKLAHOMA</b>               |                         |                              |        |                             |                      |                 |                           |               |         |                      |
| <b>Independent Schools</b>    |                         |                              |        |                             |                      |                 |                           |               |         |                      |
| Broken Arrow .....            | 14,725                  | 89,502                       | 5,133  | 914                         | 1,732                | 1,213           | 1,274                     | 48,779        | 33,732  | —                    |
| Edmond .....                  | 17,481                  | 106,640                      | 4,313  | 643                         | 1,880                | 913             | 877                       | 46,095        | 30,051  | —                    |
| Lawton .....                  | 17,034                  | 105,507                      | 16,064 | 3,007                       | 1,912                | 2,921           | 8,224                     | 66,433        | 48,048  | —                    |
| Midwest-Del City .....        | 14,626                  | 95,848                       | 10,215 | 2,085                       | 1,414                | 2,161           | 4,555                     | 55,547        | 34,969  | —                    |
| Moore .....                   | 18,378                  | 101,413                      | 6,432  | 1,185                       | 2,022                | 1,500           | 1,725                     | 61,609        | 43,769  | —                    |
| Norman .....                  | 12,522                  | 76,459                       | 4,582  | 1,051                       | 1,595                | 895             | 1,041                     | 39,145        | 26,902  | —                    |
| Oklahoma City .....           | 40,240                  | 274,471                      | 47,159 | 12,124                      | 5,971                | 11,089          | 17,975                    | 142,212       | 93,761  | 252                  |
| Putnam City .....             | 19,442                  | 113,173                      | 8,161  | 1,564                       | 2,322                | 1,958           | 2,317                     | 57,579        | 37,616  | —                    |
| Tulsa .....                   | 42,302                  | 309,722                      | 35,629 | 10,693                      | 5,314                | 9,645           | 9,977                     | 135,651       | 86,093  | 280                  |
| Union .....                   | 13,315                  | 84,839                       | 3,724  | 475                         | 1,218                | 759             | 1,272                     | 34,401        | 22,998  | —                    |
| <b>OREGON</b>                 |                         |                              |        |                             |                      |                 |                           |               |         |                      |
| <b>Independent Schools</b>    |                         |                              |        |                             |                      |                 |                           |               |         |                      |
| Beaverton .....               | 34,699                  | 254,832                      | 11,097 | 1,739                       | 3,042                | 2,944           | 3,372                     | 137,792       | 135,832 | —                    |
| Bend-La Pine .....            | 13,294                  | 102,244                      | 6,725  | 1,413                       | 1,367                | 1,575           | 2,370                     | 48,077        | 44,367  | —                    |
| Eugene .....                  | 18,476                  | 144,124                      | 13,541 | 1,758                       | 2,149                | 1,564           | 8,070                     | 68,289        | 62,337  | —                    |
| Gresham-Barlow .....          | 11,632                  | 91,764                       | 4,875  | 608                         | 1,182                | 998             | 2,087                     | 51,981        | 49,331  | —                    |
| Hillsboro .....               | 18,519                  | 149,392                      | 7,702  | 2,526                       | 1,373                | 2,147           | 1,656                     | 75,191        | 69,725  | —                    |
| Medford .....                 | 12,924                  | 90,379                       | 6,940  | 1,883                       | 1,359                | 1,463           | 2,235                     | 58,091        | 54,910  | —                    |
| North Clackamas .....         | 15,274                  | 117,050                      | 5,288  | 964                         | 1,390                | 1,317           | 1,617                     | 69,621        | 64,694  | —                    |
| Portland .....                | 52,908                  | 495,459                      | 49,072 | 12,174                      | 8,424                | 8,088           | 20,386                    | 218,426       | 193,434 | —                    |
| Salem-Keizer .....            | 36,163                  | 289,464                      | 18,515 | 4,425                       | 2,565                | 6,359           | 5,166                     | 176,237       | 160,624 | —                    |
| Springfield .....             | 11,154                  | 85,007                       | 10,772 | 2,275                       | 797                  | 1,557           | 6,143                     | 52,195        | 48,269  | —                    |
| Tigard .....                  | 11,765                  | 98,076                       | 3,193  | 428                         | 960                  | 766             | 1,039                     | 43,059        | 39,693  | —                    |

See footnotes at end of table.

**Table 15. Finances of Individual Public Elementary-Secondary School Systems With Enrollments of 10,000 or More: 2001-02—Con.**

[Thousand dollars. For meaning of abbreviations and symbols, see introductory text. Detail may not add to total because of rounding]

| Geographic area               | Elementary-secondary revenue—Con. |                        |               |             |                     |                                 |                          |                           |         |        |
|-------------------------------|-----------------------------------|------------------------|---------------|-------------|---------------------|---------------------------------|--------------------------|---------------------------|---------|--------|
|                               | State sources—Con.                |                        | Local sources |             |                     |                                 |                          |                           |         |        |
|                               | Transportation                    | Other and nonspecified | Total         | Total taxes | Property taxes only | Parent government contributions | From cities and counties | From other school systems | Charges | Other  |
| <b>NORTH CAROLINA—Con.</b>    |                                   |                        |               |             |                     |                                 |                          |                           |         |        |
| <b>Dependent Schools—Con.</b> |                                   |                        |               |             |                     |                                 |                          |                           |         |        |
| Moore County .....            | —                                 | 574                    | 24,405        | —           | —                   | 21,800                          | —                        | —                         | 2,016   | 589    |
| Nash-Rocky Mount .....        | —                                 | 14,246                 | 32,909        | —           | —                   | 29,421                          | —                        | —                         | 2,534   | 954    |
| New Hanover County .....      | —                                 | 5,763                  | 96,284        | —           | —                   | 90,021                          | —                        | —                         | 4,302   | 1,961  |
| Onslow County .....           | —                                 | 5,678                  | 30,372        | —           | —                   | 26,710                          | —                        | —                         | 3,036   | 626    |
| Pitt County .....             | —                                 | 3,439                  | 36,958        | —           | —                   | 32,017                          | —                        | —                         | 3,721   | 1,220  |
| Randolph County .....         | —                                 | 1,423                  | 42,434        | —           | —                   | 24,545                          | —                        | —                         | 3,995   | 13,894 |
| Robeson County .....          | —                                 | 3,961                  | 21,420        | —           | —                   | 17,233                          | —                        | —                         | 2,448   | 1,739  |
| Rockingham County .....       | —                                 | 10,807                 | 21,022        | —           | —                   | 16,038                          | —                        | —                         | 3,234   | 1,750  |
| Rowan-Salisbury .....         | —                                 | 5,970                  | 37,583        | —           | —                   | 31,676                          | —                        | —                         | 4,043   | 1,864  |
| Rutherford County .....       | —                                 | 977                    | 18,385        | —           | —                   | 15,856                          | —                        | —                         | 1,918   | 611    |
| Stanly County .....           | —                                 | 431                    | 16,012        | —           | —                   | 13,250                          | —                        | 15                        | 2,048   | 699    |
| Union County .....            | —                                 | 1,472                  | 54,126        | —           | —                   | 47,869                          | —                        | 27                        | 4,888   | 1,342  |
| Wake County .....             | —                                 | 14,203                 | 314,439       | —           | —                   | 278,785                         | —                        | —                         | 21,975  | 13,679 |
| Wayne County .....            | —                                 | 8,722                  | 23,477        | —           | —                   | 19,916                          | —                        | —                         | 2,573   | 988    |
| Wilkes County .....           | —                                 | 8,576                  | 31,164        | —           | —                   | 15,903                          | —                        | —                         | 2,310   | 12,951 |
| Wilson County .....           | —                                 | 2,420                  | 21,190        | —           | —                   | 18,201                          | —                        | —                         | 2,313   | 676    |
| Winston-Salem/Forsyth .....   | —                                 | 3,222                  | 123,409       | —           | —                   | 107,793                         | —                        | —                         | 7,928   | 7,688  |
| <b>NORTH DAKOTA</b>           |                                   |                        |               |             |                     |                                 |                          |                           |         |        |
| <b>Independent Schools</b>    |                                   |                        |               |             |                     |                                 |                          |                           |         |        |
| Bismarck .....                | 328                               | 939                    | 38,711        | 32,665      | 32,665              | —                               | 22                       | 805                       | 2,545   | 2,674  |
| Fargo .....                   | 391                               | 1,121                  | 66,466        | 50,286      | 50,286              | —                               | —                        | 926                       | 3,679   | 11,575 |
| <b>OHIO</b>                   |                                   |                        |               |             |                     |                                 |                          |                           |         |        |
| <b>Independent Schools</b>    |                                   |                        |               |             |                     |                                 |                          |                           |         |        |
| Akron .....                   | —                                 | 39,538                 | 105,524       | 94,638      | 94,627              | —                               | 154                      | 447                       | 6,728   | 3,557  |
| Canton .....                  | —                                 | 36,512                 | 51,208        | 30,480      | 30,463              | —                               | 2,044                    | 478                       | 4,035   | 14,171 |
| Cincinnati .....              | —                                 | 55,487                 | 269,498       | 236,516     | 236,516             | —                               | 13,669                   | 266                       | 6,220   | 12,827 |
| Cleveland .....               | —                                 | 25,877                 | 257,156       | 235,582     | 232,938             | —                               | 2                        | —                         | 5,101   | 16,471 |
| Columbus .....                | —                                 | 56,678                 | 323,835       | 287,649     | 287,615             | —                               | 6,282                    | 3,997                     | 14,041  | 11,866 |
| Dayton .....                  | —                                 | 59,475                 | 91,694        | 81,997      | 81,997              | —                               | —                        | 151                       | 4,581   | 4,965  |
| Dublin .....                  | —                                 | 1,288                  | 97,903        | 87,923      | 87,923              | —                               | 14                       | 334                       | 5,222   | 4,410  |
| Hilliard .....                | —                                 | 1,253                  | 77,220        | 68,497      | 68,470              | —                               | 16                       | 80                        | 5,670   | 2,957  |
| Lakota .....                  | —                                 | 1,489                  | 78,369        | 69,509      | 69,509              | —                               | 85                       | 86                        | 6,072   | 2,617  |
| Lorain .....                  | —                                 | 11,976                 | 25,111        | 21,686      | 21,686              | —                               | 63                       | 142                       | 1,651   | 1,569  |
| Mentor .....                  | —                                 | 1,572                  | 57,222        | 52,191      | 52,191              | —                               | —                        | 59                        | 3,800   | 1,172  |
| Northwest (Hamilton Co) ..... | —                                 | 3,748                  | 44,683        | 30,533      | 30,533              | —                               | —                        | 823                       | 3,884   | 1,443  |
| Parma .....                   | —                                 | 5,946                  | 89,361        | 77,828      | 77,828              | —                               | 72                       | 571                       | 6,779   | 4,211  |
| South-Western .....           | —                                 | 8,586                  | 93,044        | 80,930      | 80,601              | —                               | 500                      | 251                       | 6,403   | 4,960  |
| Toledo .....                  | —                                 | 42,007                 | 122,911       | 110,560     | 109,157             | —                               | 49                       | 431                       | 7,932   | 3,939  |
| Westerville .....             | —                                 | 1,653                  | 77,846        | 67,664      | 67,664              | —                               | 4                        | 214                       | 4,853   | 5,111  |
| Youngstown .....              | —                                 | 26,452                 | 37,918        | 25,112      | 25,112              | —                               | —                        | 466                       | 1,680   | 10,660 |
| <b>OKLAHOMA</b>               |                                   |                        |               |             |                     |                                 |                          |                           |         |        |
| <b>Independent Schools</b>    |                                   |                        |               |             |                     |                                 |                          |                           |         |        |
| Broken Arrow .....            | —                                 | 15,047                 | 35,590        | 22,353      | 22,353              | —                               | 2,581                    | 414                       | 8,297   | 1,945  |
| Edmond .....                  | —                                 | 16,044                 | 56,232        | 43,333      | 43,332              | —                               | 3,093                    | 159                       | 7,660   | 1,987  |
| Lawton .....                  | —                                 | 18,385                 | 23,010        | 11,375      | 11,375              | —                               | 1,515                    | 147                       | 4,883   | 5,090  |
| Midwest-Del City .....        | —                                 | 20,578                 | 30,086        | 18,646      | 18,642              | —                               | 2,470                    | 20                        | 4,603   | 4,347  |
| Moore .....                   | —                                 | 17,840                 | 33,372        | 23,275      | 23,252              | —                               | 2,539                    | 270                       | 5,684   | 1,604  |
| Norman .....                  | —                                 | 12,243                 | 32,732        | 24,877      | 24,857              | —                               | 1,760                    | 427                       | 3,991   | 1,677  |
| Oklahoma City .....           | —                                 | 48,199                 | 85,100        | 63,364      | 63,305              | —                               | 6,571                    | 264                       | 10,273  | 4,628  |
| Putnam City .....             | —                                 | 19,963                 | 47,433        | 34,682      | 34,678              | —                               | 3,300                    | 249                       | 7,941   | 1,261  |
| Tulsa .....                   | —                                 | 49,278                 | 138,442       | 107,713     | 107,701             | —                               | 7,364                    | 482                       | 10,751  | 12,132 |
| Union .....                   | —                                 | 11,403                 | 46,714        | 37,449      | 37,449              | —                               | 2,292                    | 138                       | 4,228   | 2,607  |
| <b>OREGON</b>                 |                                   |                        |               |             |                     |                                 |                          |                           |         |        |
| <b>Independent Schools</b>    |                                   |                        |               |             |                     |                                 |                          |                           |         |        |
| Beaverton .....               | 643                               | 1,317                  | 105,943       | 91,749      | 91,749              | —                               | 1,766                    | 44                        | 7,565   | 4,819  |
| Bend-La Pine .....            | 301                               | 3,409                  | 47,442        | 39,506      | 39,506              | —                               | 508                      | 586                       | 4,274   | 2,568  |
| Eugene .....                  | 266                               | 5,686                  | 62,294        | 49,214      | 49,214              | —                               | 643                      | 497                       | 7,356   | 4,584  |
| Gresham-Barlow .....          | —                                 | 2,650                  | 34,908        | 27,013      | 27,013              | —                               | 546                      | 260                       | 4,054   | 3,035  |
| Hillsboro .....               | 291                               | 5,175                  | 66,499        | 53,385      | 53,385              | —                               | 1,839                    | —                         | 5,067   | 6,208  |
| Medford .....                 | —                                 | 3,181                  | 25,348        | 22,086      | 22,086              | —                               | 770                      | —                         | 1,255   | 1,237  |
| North Clackamas .....         | 150                               | 4,777                  | 42,141        | 34,578      | 34,578              | —                               | 1,203                    | 20                        | 3,683   | 2,657  |
| Portland .....                | —                                 | 24,992                 | 227,961       | 181,309     | 181,309             | —                               | 12,655                   | 1,334                     | 14,207  | 18,456 |
| Salem-Keizer .....            | 5,887                             | 9,726                  | 94,712        | 64,354      | 64,354              | —                               | 5,606                    | 182                       | 5,730   | 18,840 |
| Springfield .....             | 305                               | 3,621                  | 22,040        | 17,033      | 17,033              | —                               | 359                      | 67                        | 2,593   | 1,988  |
| Tigard .....                  | —                                 | 3,366                  | 51,824        | 35,499      | 35,499              | —                               | 1,385                    | 6                         | 13,400  | 1,534  |

See footnotes at end of table.

**Table 15. Finances of Individual Public Elementary-Secondary School Systems With Enrollments of 10,000 or More: 2001-02—Con.**

[Thousand dollars. For meaning of abbreviations and symbols, see introductory text. Detail may not add to total because of rounding]

| Geographic area               | Elementary-secondary expenditure |         |                      |                    |                        |                   |        |                  |               |        |
|-------------------------------|----------------------------------|---------|----------------------|--------------------|------------------------|-------------------|--------|------------------|---------------|--------|
|                               | Current spending                 |         |                      |                    |                        |                   |        |                  |               |        |
|                               | Total                            | Total   | For selected objects |                    | For selected functions |                   |        |                  |               |        |
|                               |                                  |         | Salaries and wages   | Employee benefits  | Instruction            |                   |        | Support services |               |        |
|                               |                                  |         |                      | Total <sup>2</sup> | Salaries and wages     | Employee benefits | Total  | Pupil support    | Staff support |        |
| <b>NORTH CAROLINA—Con.</b>    |                                  |         |                      |                    |                        |                   |        |                  |               |        |
| <b>Dependent Schools—Con.</b> |                                  |         |                      |                    |                        |                   |        |                  |               |        |
| Moore County .....            | 79,644                           | 74,007  | 52,359               | 10,530             | 46,170                 | 36,273            | 7,039  | 24,396           | 4,009         | 3,807  |
| Nash-Rocky Mount .....        | 141,287                          | 117,427 | 81,839               | 16,129             | 75,745                 | 58,120            | 11,194 | 34,254           | 6,535         | 3,564  |
| New Hanover County .....      | 195,359                          | 154,657 | 108,580              | 21,564             | 90,731                 | 70,127            | 13,364 | 55,389           | 10,030        | 5,633  |
| Onslow County .....           | 134,878                          | 127,213 | 89,407               | 18,183             | 80,047                 | 62,320            | 12,416 | 40,495           | 5,559         | 4,717  |
| Pitt County .....             | 152,682                          | 130,739 | 89,292               | 17,582             | 85,848                 | 64,250            | 12,102 | 37,198           | 5,625         | 3,950  |
| Randolph County .....         | 118,266                          | 97,475  | 69,105               | 13,449             | 62,483                 | 47,692            | 8,986  | 28,395           | 5,051         | 3,070  |
| Robeson County .....          | 159,051                          | 144,085 | 100,286              | 20,682             | 92,017                 | 71,941            | 13,939 | 42,340           | 7,778         | 5,736  |
| Rockingham County .....       | 105,396                          | 92,314  | 65,842               | 13,277             | 58,326                 | 46,361            | 8,889  | 28,167           | 4,649         | 2,736  |
| Rowan-Salisbury .....         | 139,637                          | 129,376 | 93,112               | 18,201             | 82,407                 | 64,891            | 12,394 | 38,080           | 7,224         | 4,329  |
| Rutherford County .....       | 72,525                           | 68,487  | 48,007               | 9,690              | 44,501                 | 34,129            | 6,698  | 19,351           | 3,381         | 2,146  |
| Stanly County .....           | 84,181                           | 61,288  | 43,205               | 8,615              | 40,895                 | 31,346            | 6,148  | 16,343           | 2,718         | 1,453  |
| Union County .....            | 177,417                          | 142,190 | 99,481               | 19,141             | 93,302                 | 71,296            | 14,632 | 40,632           | 6,030         | 4,512  |
| Wake County .....             | 866,795                          | 682,611 | 474,824              | 91,386             | 416,198                | 325,319           | 61,136 | 232,292          | 40,613        | 22,345 |
| Wayne County .....            | 130,021                          | 118,551 | 82,148               | 16,402             | 78,619                 | 59,858            | 11,509 | 33,196           | 5,901         | 4,340  |
| Wilkes County .....           | 94,915                           | 65,873  | 45,945               | 9,464              | 41,119                 | 31,605            | 6,258  | 19,102           | 4,157         | 2,632  |
| Wilson County .....           | 86,804                           | 78,680  | 55,366               | 11,022             | 50,634                 | 38,922            | 7,533  | 22,800           | 3,377         | 2,831  |
| Winston-Salem/Forsyth .....   | 339,364                          | 314,481 | 228,174              | 44,409             | 206,367                | 161,766           | 30,635 | 93,092           | 15,234        | 11,689 |
| <b>NORTH DAKOTA</b>           |                                  |         |                      |                    |                        |                   |        |                  |               |        |
| <b>Independent Schools</b>    |                                  |         |                      |                    |                        |                   |        |                  |               |        |
| Bismarck .....                | 74,743                           | 65,599  | 42,663               | 12,299             | 41,281                 | 29,960            | 8,659  | 19,682           | 2,672         | 1,572  |
| Fargo .....                   | 89,627                           | 76,780  | 47,317               | 15,936             | 50,434                 | 34,991            | 12,059 | 22,172           | 3,227         | 2,537  |
| <b>OHIO</b>                   |                                  |         |                      |                    |                        |                   |        |                  |               |        |
| <b>Independent Schools</b>    |                                  |         |                      |                    |                        |                   |        |                  |               |        |
| Akron .....                   | 287,232                          | 276,755 | 175,420              | 58,145             | 163,849                | 112,021           | 35,687 | 98,813           | 16,332        | 19,455 |
| Canton .....                  | 143,400                          | 115,259 | 74,172               | 22,131             | 67,015                 | 47,668            | 13,713 | 41,770           | 8,608         | 6,082  |
| Cincinnati .....              | 483,585                          | 428,030 | 258,650              | 74,703             | 270,649                | 176,003           | 50,610 | 132,748          | 20,792        | 12,166 |
| Cleveland .....               | 766,012                          | 703,534 | 477,967              | 132,679            | 394,859                | 298,847           | 76,157 | 267,045          | 31,079        | 60,382 |
| Columbus .....                | 666,147                          | 631,148 | 412,258              | 102,492            | 342,844                | 240,373           | 57,891 | 253,938          | 37,030        | 62,690 |
| Dayton .....                  | 207,994                          | 197,112 | 119,566              | 33,926             | 94,214                 | 69,628            | 18,536 | 88,615           | 9,989         | 12,114 |
| Dublin .....                  | 129,325                          | 104,478 | 65,905               | 17,120             | 61,370                 | 45,061            | 10,905 | 39,726           | 5,692         | 6,175  |
| Hilliard .....                | 128,269                          | 102,661 | 66,254               | 18,988             | 61,208                 | 44,358            | 12,094 | 37,017           | 5,720         | 6,558  |
| Lakota .....                  | 130,424                          | 102,694 | 68,949               | 19,227             | 59,722                 | 44,501            | 11,793 | 39,605           | 6,690         | 5,741  |
| Lorain .....                  | 91,781                           | 88,946  | 56,981               | 16,480             | 58,306                 | 43,056            | 11,177 | 25,502           | 2,872         | 5,993  |
| Mentor .....                  | 77,352                           | 74,899  | 49,589               | 13,431             | 44,590                 | 33,212            | 8,341  | 26,966           | 4,400         | 3,126  |
| Northwest (Hamilton Co) ..... | 80,314                           | 77,470  | 48,494               | 12,959             | 44,108                 | 32,283            | 8,280  | 28,029           | 4,011         | 4,590  |
| Parma .....                   | 124,115                          | 119,094 | 70,788               | 22,216             | 64,928                 | 45,545            | 13,441 | 45,747           | 6,046         | 4,832  |
| South-Western .....           | 193,231                          | 147,608 | 97,165               | 23,967             | 81,261                 | 60,352            | 14,115 | 59,130           | 6,128         | 14,448 |
| Toledo .....                  | 350,596                          | 337,369 | 217,048              | 64,501             | 189,235                | 131,588           | 37,193 | 123,312          | 18,640        | 22,718 |
| Westerville .....             | 145,638                          | 100,788 | 66,993               | 18,083             | 61,456                 | 45,612            | 11,689 | 35,857           | 5,452         | 4,111  |
| Youngstown .....              | 111,203                          | 104,205 | 57,172               | 20,528             | 57,763                 | 34,336            | 11,719 | 39,608           | 5,796         | 7,425  |
| <b>OKLAHOMA</b>               |                                  |         |                      |                    |                        |                   |        |                  |               |        |
| <b>Independent Schools</b>    |                                  |         |                      |                    |                        |                   |        |                  |               |        |
| Broken Arrow .....            | 91,948                           | 82,122  | 55,040               | 8,054              | 43,263                 | 34,936            | 5,190  | 33,424           | 7,787         | 2,783  |
| Edmond .....                  | 112,889                          | 107,190 | 57,655               | 16,525             | 54,230                 | 37,771            | 10,821 | 47,185           | 6,996         | 3,106  |
| Lawton .....                  | 107,642                          | 100,384 | 70,711               | 14,904             | 55,742                 | 43,346            | 9,340  | 37,980           | 8,185         | 2,682  |
| Midwest-Del City .....        | 106,619                          | 90,540  | 57,347               | 12,975             | 52,557                 | 37,375            | 8,592  | 32,469           | 7,138         | 4,160  |
| Moore .....                   | 108,840                          | 99,110  | 59,730               | 20,034             | 59,110                 | 40,428            | 13,274 | 34,280           | 6,905         | 3,647  |
| Norman .....                  | 77,109                           | 71,054  | 42,877               | 12,359             | 40,859                 | 29,063            | 8,284  | 27,179           | 6,270         | 4,396  |
| Oklahoma City .....           | 273,567                          | 268,619 | 163,703              | 46,838             | 146,018                | 105,467           | 29,139 | 102,761          | 19,194        | 12,831 |
| Putnam City .....             | 116,041                          | 107,767 | 68,532               | 14,473             | 61,985                 | 46,506            | 10,494 | 39,821           | 6,859         | 3,954  |
| Tulsa .....                   | 352,958                          | 276,402 | 179,332              | 34,584             | 144,665                | 107,562           | 20,886 | 115,694          | 19,992        | 11,052 |
| Union .....                   | 83,014                           | 70,381  | 45,899               | 12,077             | 40,701                 | 29,129            | 7,926  | 25,844           | 4,255         | 2,290  |
| <b>OREGON</b>                 |                                  |         |                      |                    |                        |                   |        |                  |               |        |
| <b>Independent Schools</b>    |                                  |         |                      |                    |                        |                   |        |                  |               |        |
| Beaverton .....               | 261,506                          | 219,153 | 138,666              | 50,089             | 129,679                | 90,660            | 31,431 | 81,027           | 14,248        | 9,745  |
| Bend-La Pine .....            | 111,477                          | 92,742  | 54,546               | 22,280             | 55,746                 | 35,117            | 14,421 | 33,761           | 4,733         | 2,509  |
| Eugene .....                  | 140,691                          | 131,954 | 73,957               | 36,028             | 79,823                 | 48,354            | 21,718 | 47,425           | 6,983         | 5,767  |
| Gresham-Barlow .....          | 110,995                          | 80,808  | 47,557               | 16,164             | 48,111                 | 32,570            | 11,068 | 29,135           | 4,356         | 3,901  |
| Hillsboro .....               | 192,732                          | 135,160 | 80,711               | 30,840             | 78,047                 | 52,122            | 18,757 | 52,840           | 8,394         | 6,051  |
| Medford .....                 | 89,002                           | 85,160  | 49,601               | 22,753             | 53,850                 | 35,474            | 15,741 | 28,410           | 4,607         | 3,404  |
| North Clackamas .....         | 139,099                          | 104,712 | 62,776               | 26,889             | 58,902                 | 39,407            | 16,206 | 40,599           | 5,722         | 4,040  |
| Portland .....                | 468,504                          | 441,522 | 261,783              | 107,821            | 265,582                | 169,388           | 69,967 | 161,079          | 38,671        | 19,700 |
| Salem-Keizer .....            | 331,477                          | 252,017 | 145,824              | 60,707             | 155,911                | 99,392            | 41,194 | 85,955           | 14,946        | 9,521  |
| Springfield .....             | 84,416                           | 81,527  | 46,122               | 21,579             | 47,425                 | 28,819            | 13,650 | 31,549           | 5,885         | 3,443  |
| Tigard .....                  | 97,372                           | 92,563  | 47,027               | 20,968             | 47,383                 | 31,479            | 13,762 | 30,700           | 5,290         | 3,435  |

See footnotes at end of table.

**Table 15. Finances of Individual Public Elementary-Secondary School Systems With Enrollments of 10,000 or More: 2001-02—Con.**

[Thousand dollars. For meaning of abbreviations and symbols, see introductory text. Detail may not add to total because of rounding]

| Geographic area               | Elementary-secondary expenditure—Con. |                       |                        |                        |                |                    |                  | Indebtedness                                 |  |   |
|-------------------------------|---------------------------------------|-----------------------|------------------------|------------------------|----------------|--------------------|------------------|--|--|---|
|                               | Current spending—Con.                 |                       |                        |                        | Capital outlay | Inter-governmental | Interest on debt | Total debt outstanding at end of fiscal year | Long-term debt issued during fiscal year | Long-term debt retired during fiscal year |
|                               | For selected functions—Con.           |                       |                        | Other current spending |                |                    |                  |  |  |   |
|                               | Support services—Con.                 |                       |                        |                        |                |                    |                  |  |  |   |
|                               | General administration                | School administration | Other and nonspecified |                        |                |                    |                  |  |  |   |
| <b>NORTH CAROLINA—Con.</b>    |                                       |                       |                        |                        |                |                    |                  |  |  |   |
| <b>Dependent Schools—Con.</b> |                                       |                       |                        |                        |                |                    |                  |  |  |   |
| Moore County .....            | 987                                   | 5,313                 | 10,280                 | 3,441                  | 3,398          | —                  | 2,239            | 32,747                                       | —  | 1,694                                     |
| Nash-Rocky Mount .....        | 1,725                                 | 7,988                 | 14,442                 | 7,428                  | 23,309         | —                  | 551              | 8,484  | —  | —   |
| New Hanover County .....      | 926                                   | 10,785                | 28,015                 | 8,537                  | 31,262         | —                  | 9,440            | 154,190                                      | 14,000                                   | 5,035                                     |
| Onslow County .....           | 2,507                                 | 8,750                 | 18,962                 | 6,671                  | 5,565          | —                  | 2,100            | 30,225                                       | —  | 2,075                                     |
| Pitt County .....             | 1,183                                 | 8,207                 | 18,233                 | 7,693                  | 18,053         | —                  | 3,890            | 57,261                                       | —  | 2,581                                     |
| Randolph County .....         | 2,555                                 | 6,415                 | 11,304                 | 6,597                  | 15,476         | —                  | 5,315            | 77,941                                       | —  | 3,831                                     |
| Robeson County .....          | 2,732                                 | 9,403                 | 16,691                 | 9,728                  | 14,844         | —                  | 122              | 1,311  | —  | 562                                       |
| Rockingham County .....       | 2,357                                 | 7,065                 | 11,360                 | 5,821                  | 13,082         | —                  | —                | 34,431                                       | 34,648                                   | 217                                       |
| Rowan-Salisbury .....         | 2,407                                 | 9,912                 | 14,208                 | 8,889                  | 8,155          | —                  | 2,106            | 30,225                                       | —  | 2,175                                     |
| Rutherford County .....       | 702                                   | 4,511                 | 8,611                  | 4,635                  | 2,649          | —                  | 1,389            | 19,145                                       | —  | 2,220                                     |
| Stanly County .....           | 1,389                                 | 4,240                 | 6,543                  | 4,050                  | 21,853         | —                  | 1,040            | 25,500                                       | 10,000                                   | 500                                       |
| Union County .....            | 1,781                                 | 9,287                 | 19,022                 | 8,256                  | 26,604         | —                  | 8,623            | 125,594                                      | —  | 7,074                                     |
| Wake County .....             | 8,910                                 | 49,005                | 111,419                | 34,121                 | 145,197        | —                  | 38,987           | 734,144                                      | 175,000                                  | 40,658                                    |
| Wayne County .....            | 1,589                                 | 7,392                 | 13,974                 | 6,736                  | 10,770         | —                  | 700              | 9,595  | —  | 1,177                                     |
| Wilkes County .....           | 799                                   | 4,261                 | 7,253                  | 5,652                  | 27,442         | —                  | 1,600            | 23,795                                       | —  | 815                                       |
| Wilson County .....           | 580                                   | 5,206                 | 10,806                 | 5,246                  | 6,475          | —                  | 1,649            | 42,769                                       | 17,400                                   | —   |
| Winston-Salem/Forsyth .....   | 2,419                                 | 22,107                | 41,643                 | 15,022                 | 16,571         | —                  | 8,312            | 168,346                                      | 56,237                                   | 15,771                                    |
| <b>NORTH DAKOTA</b>           |                                       |                       |                        |                        |                |                    |                  |  |  |   |
| <b>Independent Schools</b>    |                                       |                       |                        |                        |                |                    |                  |  |  |   |
| Bismarck .....                | 1,219                                 | 3,491                 | 10,728                 | 4,636                  | 7,054          | 822                | 1,268            | 23,650                                       | 4,907                                    | 2,220                                     |
| Fargo .....                   | 1,582                                 | 3,850                 | 10,976                 | 4,174                  | 10,900         | 859                | 1,088            | 14,795                                       | —  | 2,090                                     |
| <b>OHIO</b>                   |                                       |                       |                        |                        |                |                    |                  |  |  |   |
| <b>Independent Schools</b>    |                                       |                       |                        |                        |                |                    |                  |  |  |   |
| Akron .....                   | 3,801                                 | 15,709                | 43,516                 | 14,093                 | 10,469         | —                  | 8                | 2,152  | —  | 2,783                                     |
| Canton .....                  | 2,717                                 | 7,090                 | 17,273                 | 6,474                  | 26,259         | 259                | 1,623            | 52,766                                       | 6,165                                    | 105                                       |
| Cincinnati .....              | 10,277                                | 21,986                | 67,527                 | 24,633                 | 37,280         | 9,317              | 8,958            | 137,600                                      | —  | 20,700                                    |
| Cleveland .....               | 12,539                                | 38,295                | 124,750                | 41,630                 | 40,139         | 17,864             | 4,475            | 250,121                                      | 53,020                                   | 24,992                                    |
| Columbus .....                | 5,277                                 | 36,388                | 112,553                | 34,366                 | 27,407         | 5,277              | 2,315            | 57,058                                       | 7,760                                    | 8,445                                     |
| Dayton .....                  | 6,145                                 | 9,190                 | 51,177                 | 14,283                 | 8,709          | 2,173              | —                | —  | —  | —   |
| Dublin .....                  | 2,431                                 | 4,431                 | 20,997                 | 3,382                  | 17,228         | 401                | 7,218            | 131,357                                      | 20,000                                   | 8,119                                     |
| Hilliard .....                | 1,800                                 | 5,942                 | 16,997                 | 4,436                  | 18,816         | 266                | 6,526            | 138,816                                      | —  | 6,390                                     |
| Lakota .....                  | 1,070                                 | 7,263                 | 18,841                 | 3,367                  | 20,390         | 429                | 6,911            | 111,763                                      | 2,870                                    | 5,644                                     |
| Lorain .....                  | 2,113                                 | 5,080                 | 9,444                  | 5,138                  | 1,651          | 782                | 402              | 5,360  | —  | 1,338                                     |
| Mentor .....                  | 1,772                                 | 3,435                 | 14,233                 | 3,343                  | 1,020          | —                  | 1,433            | 12,922                                       | 4,515                                    | 4,910                                     |
| Northwest (Hamilton Co) ..... | 995                                   | 4,222                 | 14,211                 | 5,333                  | 1,426          | 188                | 1,230            | 23,790                                       | —  | 410                                       |
| Parma .....                   | 2,542                                 | 6,549                 | 25,778                 | 8,419                  | 2,990          | 1,687              | 344              | 26,405                                       | 20,000                                   | 1,860                                     |
| South-Western .....           | 2,761                                 | 9,378                 | 26,415                 | 7,217                  | 36,428         | 1,852              | 7,343            | 142,010                                      | —  | 5,683                                     |
| Toledo .....                  | 3,287                                 | 16,831                | 61,836                 | 24,822                 | 11,626         | 1,545              | 56               | 320  | —  | 93  |
| Westerville .....             | 2,858                                 | 5,944                 | 17,492                 | 3,475                  | 35,200         | 1,535              | 8,115            | 137,846                                      | —  | 2,329                                     |
| Youngstown .....              | 2,951                                 | 4,776                 | 18,660                 | 6,834                  | 4,293          | 1,312              | 1,393            | 6,930  | —  | 2,230                                     |
| <b>OKLAHOMA</b>               |                                       |                       |                        |                        |                |                    |                  |  |  |   |
| <b>Independent Schools</b>    |                                       |                       |                        |                        |                |                    |                  |  |  |   |
| Broken Arrow .....            | 714                                   | 5,404                 | 16,736                 | 5,435                  | 8,032          | 17                 | 1,777            | 29,900                                       | 9,500                                    | 6,890                                     |
| Edmond .....                  | 1,569                                 | 4,603                 | 30,911                 | 5,775                  | 2,341          | 2                  | 3,356            | 56,685                                       | 12,840                                   | 11,560                                    |
| Lawton .....                  | 1,789                                 | 7,128                 | 18,196                 | 6,662                  | 7,258          | —                  | —                | —  | —  | —   |
| Midwest-Del City .....        | 985                                   | 6,561                 | 13,625                 | 5,514                  | 15,583         | 46                 | 450              | 24,750                                       | 10,275                                   | 5,145                                     |
| Moore .....                   | 1,215                                 | 4,818                 | 17,695                 | 5,720                  | 8,524          | 290                | 916              | 24,070                                       | 12,715                                   | 5,980                                     |
| Norman .....                  | 764                                   | 4,014                 | 11,735                 | 3,016                  | 4,031          | 280                | 1,744            | 42,005                                       | 7,020                                    | 5,475                                     |
| Oklahoma City .....           | 4,551                                 | 15,896                | 50,289                 | 19,840                 | 3,679          | 42                 | 1,227            | 134,570                                      | 129,495                                  | 46,285                                    |
| Putnam City .....             | 1,878                                 | 5,182                 | 21,948                 | 5,961                  | 6,801          | 32                 | 1,441            | 34,620                                       | 9,270                                    | 7,345                                     |
| Tulsa .....                   | 4,149                                 | 13,818                | 66,683                 | 16,043                 | 70,108         | —                  | 6,448            | 144,875                                      | 67,500                                   | 31,375                                    |
| Union .....                   | 781                                   | 4,253                 | 14,265                 | 3,836                  | 10,044         | 92                 | 2,497            | 52,650                                       | 16,400                                   | 15,225                                    |
| <b>OREGON</b>                 |                                       |                       |                        |                        |                |                    |                  |  |  |   |
| <b>Independent Schools</b>    |                                       |                       |                        |                        |                |                    |                  |  |  |   |
| Beaverton .....               | 1,157                                 | 14,045                | 41,832                 | 8,447                  | 29,988         | 413                | 11,952           | 283,330                                      | 55,000                                   | 11,520                                    |
| Bend-La Pine .....            | 981                                   | 7,370                 | 18,168                 | 3,235                  | 13,408         | 905                | 4,422            | 124,375                                      | 47,820                                   | 4,415                                     |
| Eugene .....                  | 805                                   | 9,865                 | 24,005                 | 4,706                  | 2,970          | 1,518              | 4,249            | 57,235                                       | 21,035                                   | 24,962                                    |
| Gresham-Barlow .....          | 567                                   | 5,504                 | 14,807                 | 3,562                  | 25,024         | 407                | 4,756            | 86,958                                       | —  | 4,130                                     |
| Hillsboro .....               | 1,458                                 | 8,495                 | 28,442                 | 4,273                  | 47,631         | 121                | 9,820            | 164,865                                      | —  | 5,810                                     |
| Medford .....                 | 1,121                                 | 5,282                 | 13,996                 | 2,900                  | 2,566          | 7                  | 1,269            | 28,470                                       | 23,275                                   | 24,115                                    |
| North Clackamas .....         | 711                                   | 7,791                 | 22,335                 | 5,211                  | 28,470         | 699                | 5,218            | 104,670                                      | —  | 3,220                                     |
| Portland .....                | 3,323                                 | 28,220                | 71,165                 | 14,861                 | 20,758         | 433                | 5,791            | 92,175                                       | —  | 23,650                                    |
| Salem-Keizer .....            | 1,285                                 | 18,997                | 41,206                 | 10,151                 | 66,080         | 551                | 12,829           | 245,145                                      | —  | 10,420                                    |
| Springfield .....             | 380                                   | 5,523                 | 16,318                 | 2,553                  | 655            | 523                | 1,711            | 29,080                                       | —  | 1,480                                     |
| Tigard .....                  | 865                                   | 5,297                 | 15,813                 | 14,480                 | 1,542          | 103                | 3,164            | 138,510                                      | 84,175                                   | 3,910                                     |

See footnotes at end of table.

**Table 15. Finances of Individual Public Elementary-Secondary School Systems With Enrollments of 10,000 or More: 2001-02—Con.**

[Thousand dollars. For meaning of abbreviations and symbols, see introductory text. Detail may not add to total because of rounding]

| Geographic area                 | Enrollment <sup>1</sup> | Elementary-secondary revenue |         |                             |                      |                 |                           |         |         |                      |
|---------------------------------|-------------------------|------------------------------|---------|-----------------------------|----------------------|-----------------|---------------------------|---------|---------|----------------------|
|                                 |                         | Federal sources              |         |                             |                      |                 | State sources             |         |         |                      |
|                                 |                         | Total                        | Total   | Compensa-<br>tory (Title I) | Special<br>education | Child nutrition | Other and<br>nonspecified | Total   | Formula | Special<br>education |
| <b>PENNSYLVANIA</b>             |                         |                              |         |                             |                      |                 |                           |         |         |                      |
| <b>Independent Schools</b>      |                         |                              |         |                             |                      |                 |                           |         |         |                      |
| Allentown .....                 | 16,174                  | 127,724                      | 11,470  | 4,180                       | —                    | 3,493           | 3,797                     | 50,022  | 34,145  | 7,208                |
| Bethlehem Area .....            | 14,442                  | 138,858                      | 8,313   | 2,867                       | —                    | 1,773           | 3,673                     | 28,345  | 15,614  | 5,467                |
| Central Bucks .....             | 17,924                  | 163,063                      | 2,501   | 407                         | 1,084                | 274             | 736                       | 27,915  | 12,153  | 6,230                |
| Central Dauphin .....           | 11,003                  | 103,667                      | 2,543   | 875                         | —                    | 888             | 780                       | 23,988  | 11,938  | 4,409                |
| Council Rock .....              | 12,161                  | 129,820                      | 1,058   | 183                         | —                    | 219             | 656                       | 25,020  | 11,421  | 5,477                |
| Downingtown Area .....          | 10,192                  | 111,490                      | 582     | 157                         | —                    | 174             | 251                       | 22,964  | 10,481  | 4,504                |
| Erie .....                      | 12,886                  | 116,455                      | 14,890  | 6,574                       | 1,061                | 3,804           | 3,451                     | 54,356  | 34,730  | 9,272                |
| Lancaster .....                 | 10,865                  | 104,553                      | 13,652  | 6,156                       | —                    | 2,651           | 4,845                     | 43,921  | 27,341  | 7,435                |
| North Penn .....                | 13,574                  | 136,524                      | 2,639   | 542                         | 824                  | 860             | 413                       | 21,337  | 7,168   | 6,373                |
| Pennsbury .....                 | 11,140                  | 124,170                      | 1,578   | 442                         | —                    | 456             | 680                       | 23,226  | 12,131  | 4,554                |
| Philadelphia .....              | 197,083                 | 1,850,605                    | 252,091 | 86,973                      | —                    | 57,580          | 107,538                   | 924,052 | 700,994 | 106,326              |
| Pittsburgh .....                | 37,612                  | 524,673                      | 49,320  | 17,030                      | 5,681                | 8,159           | 18,450                    | 185,461 | 118,118 | 26,751               |
| Pocono Mountain .....           | 10,803                  | 97,883                       | 2,773   | 671                         | —                    | 1,152           | 950                       | 22,695  | 9,800   | 3,972                |
| Reading .....                   | 16,726                  | 112,965                      | 17,503  | 6,002                       | 8                    | 4,583           | 6,910                     | 64,001  | 49,871  | 6,968                |
| Upper Darby .....               | 11,890                  | 102,205                      | 4,923   | 1,460                       | —                    | 820             | 2,643                     | 27,779  | 15,181  | 5,808                |
| West Chester Area .....         | 11,441                  | 126,235                      | 2,149   | 964                         | —                    | 277             | 908                       | 19,642  | 5,964   | 4,739                |
| <b>RHODE ISLAND</b>             |                         |                              |         |                             |                      |                 |                           |         |         |                      |
| <b>Dependent Schools</b>        |                         |                              |         |                             |                      |                 |                           |         |         |                      |
| Cranston .....                  | 11,155                  | 107,055                      | 5,581   | 964                         | 1,592                | 854             | 2,171                     | 36,759  | 31,007  | —                    |
| Providence .....                | 27,159                  | 308,922                      | 30,780  | 10,079                      | 2,455                | 9,086           | 9,160                     | 188,962 | 167,552 | —                    |
| Warwick .....                   | 12,222                  | 135,102                      | 4,828   | 1,051                       | 1,576                | 732             | 1,469                     | 38,952  | 33,502  | —                    |
| <b>SOUTH CAROLINA</b>           |                         |                              |         |                             |                      |                 |                           |         |         |                      |
| <b>Independent Schools</b>      |                         |                              |         |                             |                      |                 |                           |         |         |                      |
| Aiken County .....              | 24,433                  | 176,145                      | 13,091  | 3,385                       | 2,573                | 4,369           | 2,764                     | 98,511  | 26,813  | 8,946                |
| Anderson County 5 .....         | 11,307                  | 97,702                       | 9,388   | 1,700                       | 1,522                | 2,006           | 4,160                     | 51,574  | 12,134  | 4,352                |
| Beaufort County .....           | 17,038                  | 164,528                      | 12,636  | 3,013                       | 1,892                | 3,191           | 4,540                     | 48,991  | 6,641   | 1,995                |
| Berkeley County .....           | 26,836                  | 200,507                      | 21,779  | 4,411                       | 3,940                | 4,974           | 8,454                     | 108,250 | 30,622  | 11,904               |
| Charleston County .....         | 43,516                  | 369,617                      | 33,456  | 10,548                      | 5,832                | 9,170           | 7,906                     | 171,622 | 32,938  | 12,670               |
| Darlington County .....         | 11,606                  | 93,968                       | 10,865  | 2,448                       | 1,796                | 3,070           | 3,551                     | 51,120  | 12,185  | 5,386                |
| Dorchester County 2 .....       | 17,004                  | 120,964                      | 6,824   | 1,384                       | 1,671                | 1,948           | 1,821                     | 75,230  | 19,500  | 5,981                |
| Florence County 1 .....         | 13,980                  | 102,133                      | 10,608  | 2,299                       | 2,136                | 3,054           | 3,119                     | 54,095  | 14,067  | 5,055                |
| Georgetown County .....         | 10,273                  | 106,484                      | 8,581   | 2,295                       | 1,300                | 2,539           | 2,447                     | 53,530  | 8,759   | 3,291                |
| Greenville County .....         | 61,268                  | 476,973                      | 31,095  | 6,435                       | 8,029                | 8,542           | 8,089                     | 226,455 | 62,063  | 21,951               |
| Horry County .....              | 29,283                  | 259,184                      | 18,626  | 4,609                       | 4,242                | 5,873           | 3,902                     | 107,635 | 20,035  | 7,624                |
| Lancaster County .....          | 11,036                  | 92,143                       | 7,960   | 1,564                       | 1,561                | 2,110           | 2,725                     | 56,304  | 13,338  | 4,344                |
| Lexington County 1 .....        | 17,866                  | 145,656                      | 5,743   | 738                         | 2,108                | 1,942           | 955                       | 78,401  | 22,158  | 7,428                |
| Lexington County 5 .....        | 14,997                  | 139,989                      | 4,908   | 415                         | 1,808                | 1,118           | 1,567                     | 73,927  | 16,811  | 4,737                |
| Oconee County .....             | 10,390                  | 92,253                       | 7,026   | 1,210                       | 1,701                | 1,730           | 2,385                     | 37,753  | 7,085   | 3,864                |
| Pickens County .....            | 16,170                  | 111,360                      | 8,334   | 1,546                       | 1,528                | 2,187           | 3,073                     | 62,999  | 18,104  | 5,725                |
| Richland County 1 .....         | 26,408                  | 267,127                      | 25,080  | 6,134                       | 3,923                | 6,141           | 8,882                     | 116,959 | 26,956  | 8,893                |
| Richland County 2 .....         | 18,213                  | 150,601                      | 7,225   | 792                         | 2,428                | 2,256           | 1,749                     | 73,241  | 20,532  | 6,212                |
| York County 3 .....             | 15,304                  | 121,320                      | 6,594   | 1,628                       | 1,276                | 1,878           | 1,812                     | 59,893  | 18,196  | 4,715                |
| <b>SOUTH DAKOTA</b>             |                         |                              |         |                             |                      |                 |                           |         |         |                      |
| <b>Independent Schools</b>      |                         |                              |         |                             |                      |                 |                           |         |         |                      |
| Rapid City Area .....           | 13,372                  | 85,645                       | 7,612   | 2,083                       | 1,548                | 1,197           | 2,784                     | 30,514  | 24,122  | 4,526                |
| Sioux Falls .....               | 19,386                  | 136,360                      | 12,346  | 1,785                       | 2,638                | 2,056           | 5,867                     | 39,696  | 26,994  | 6,756                |
| <b>TENNESSEE</b>                |                         |                              |         |                             |                      |                 |                           |         |         |                      |
| <b>Dependent Schools</b>        |                         |                              |         |                             |                      |                 |                           |         |         |                      |
| Blount County .....             | 10,840                  | 65,250                       | 6,100   | 1,142                       | 1,501                | 1,429           | 2,028                     | 31,245  | 29,192  | —                    |
| Hamilton County .....           | 40,514                  | 281,939                      | 32,448  | 12,503                      | 5,181                | 6,213           | 8,551                     | 86,515  | 81,970  | —                    |
| Jackson-Madison County .....    | 13,684                  | 91,458                       | 9,781   | 2,599                       | 2,410                | 3,096           | 1,676                     | 36,302  | 32,341  | —                    |
| Knox County .....               | 51,866                  | 343,347                      | 21,135  | 5,693                       | 4,222                | 7,052           | 4,168                     | 113,878 | 107,534 | —                    |
| Maury County .....              | 11,158                  | 68,082                       | 5,908   | 1,021                       | 1,558                | 1,465           | 1,864                     | 33,575  | 32,242  | —                    |
| Memphis .....                   | 115,992                 | 828,348                      | 98,380  | 27,008                      | 10,388               | 31,941          | 29,043                    | 301,209 | 289,717 | —                    |
| Montgomery County .....         | 24,256                  | 129,979                      | 12,014  | 2,456                       | 2,540                | 3,023           | 3,995                     | 66,956  | 64,479  | —                    |
| Nashville-Davidson County ..... | 67,689                  | 529,497                      | 44,355  | 10,512                      | 9,545                | 13,653          | 10,645                    | 149,054 | 138,199 | —                    |
| Rutherford County .....         | 26,826                  | 145,993                      | 8,294   | 1,509                       | 2,598                | 2,323           | 1,864                     | 70,377  | 66,727  | —                    |
| Sevier County .....             | 12,400                  | 80,782                       | 6,223   | 1,232                       | 1,662                | 1,957           | 1,372                     | 28,736  | 26,888  | —                    |
| Shelby County .....             | 44,547                  | 273,042                      | 12,134  | 2,166                       | 4,427                | 2,870           | 2,671                     | 119,294 | 114,537 | —                    |
| Sullivan County .....           | 12,902                  | 84,977                       | 6,827   | 1,710                       | 1,817                | 1,887           | 1,413                     | 34,645  | 31,965  | —                    |
| Sumner County .....             | 22,755                  | 130,612                      | 9,054   | 1,528                       | 2,977                | 2,191           | 2,358                     | 67,321  | 64,871  | —                    |
| Tipton County .....             | 10,070                  | 53,374                       | 5,486   | 1,337                       | 1,428                | 1,582           | 1,139                     | 34,339  | 32,479  | —                    |
| Williamson County .....         | 20,257                  | 136,184                      | 4,487   | 476                         | 1,953                | 595             | 1,463                     | 55,175  | 52,144  | —                    |
| Wilson County .....             | 11,556                  | 74,249                       | 3,633   | 524                         | 1,269                | 605             | 1,235                     | 32,403  | 31,192  | —                    |

See footnotes at end of table.

**Table 15. Finances of Individual Public Elementary-Secondary School Systems With Enrollments of 10,000 or More: 2001-02—Con.**

[Thousand dollars. For meaning of abbreviations and symbols, see introductory text. Detail may not add to total because of rounding]

| Geographic area                 | Elementary-secondary revenue—Con. |                       |               |             |                     |                                 |                          |                           |         |        |
|---------------------------------|-----------------------------------|-----------------------|---------------|-------------|---------------------|---------------------------------|--------------------------|---------------------------|---------|--------|
|                                 | State sources—Con.                |                       | Local sources |             |                     |                                 |                          |                           |         |        |
|                                 | Transportation                    | Other and unspecified | Total         | Total taxes | Property taxes only | Parent government contributions | From cities and counties | From other school systems | Charges | Other  |
| <b>PENNSYLVANIA</b>             |                                   |                       |               |             |                     |                                 |                          |                           |         |        |
| <b>Independent Schools</b>      |                                   |                       |               |             |                     |                                 |                          |                           |         |        |
| Allentown .....                 | 565                               | 8,104                 | 66,232        | 62,484      | 53,365              | —                               | 63                       | 574                       | 1,338   | 1,773  |
| Bethlehem Area .....            | 1,568                             | 5,696                 | 102,200       | 84,794      | 71,730              | —                               | 390                      | 240                       | 2,148   | 14,628 |
| Central Bucks .....             | 3,179                             | 6,353                 | 132,647       | 124,008     | 107,168             | —                               | —                        | 96                        | 6,126   | 2,417  |
| Central Dauphin .....           | 2,149                             | 5,492                 | 77,136        | 73,277      | 46,862              | —                               | —                        | 831                       | 2,323   | 705    |
| Council Rock .....              | 3,709                             | 4,413                 | 103,742       | 98,806      | 81,716              | —                               | —                        | —                         | 2,812   | 2,124  |
| Downingtown Area .....          | 3,277                             | 4,702                 | 87,944        | 83,488      | 72,616              | —                               | —                        | 477                       | 2,085   | 1,894  |
| Erie .....                      | 1,030                             | 9,324                 | 47,209        | 41,955      | 35,775              | —                               | 699                      | 219                       | 1,038   | 3,298  |
| Lancaster .....                 | 806                               | 8,339                 | 46,980        | 43,124      | 37,825              | —                               | 184                      | 261                       | 1,543   | 1,868  |
| North Penn .....                | 2,761                             | 5,035                 | 112,548       | 105,680     | 102,889             | —                               | —                        | 75                        | 3,298   | 3,495  |
| Pennsbury .....                 | 2,176                             | 4,365                 | 99,366        | 95,737      | 93,525              | —                               | —                        | 119                       | 2,076   | 1,434  |
| Philadelphia .....              | 18,770                            | 97,962                | 674,462       | 580,880     | 453,938             | —                               | —                        | 92                        | 8,725   | 84,765 |
| Pittsburgh .....                | 10,942                            | 29,650                | 289,892       | 273,697     | 177,730             | —                               | 52                       | 2,361                     | 5,160   | 8,622  |
| Pocono Mountain .....           | 4,099                             | 4,824                 | 72,415        | 69,524      | 68,049              | —                               | —                        | 9                         | 1,653   | 1,229  |
| Reading .....                   | 730                               | 6,432                 | 31,461        | 28,794      | 23,275              | —                               | 4                        | 547                       | 1,240   | 876    |
| Upper Darby .....               | 1,442                             | 5,348                 | 69,503        | 65,264      | 62,779              | —                               | —                        | 248                       | 2,718   | 1,273  |
| West Chester Area .....         | 4,442                             | 4,497                 | 104,444       | 101,225     | 84,620              | —                               | 10                       | 139                       | 1,996   | 1,074  |
| <b>RHODE ISLAND</b>             |                                   |                       |               |             |                     |                                 |                          |                           |         |        |
| <b>Dependent Schools</b>        |                                   |                       |               |             |                     |                                 |                          |                           |         |        |
| Cranston .....                  | —                                 | 5,752                 | 64,715        | —           | —                   | 58,724                          | —                        | 1,327                     | 1,984   | 2,680  |
| Providence .....                | —                                 | 21,410                | 89,180        | —           | —                   | 85,115                          | —                        | 32                        | 1,728   | 2,305  |
| Warwick .....                   | —                                 | 5,450                 | 91,322        | —           | —                   | 87,688                          | —                        | 894                       | 1,657   | 1,083  |
| <b>SOUTH CAROLINA</b>           |                                   |                       |               |             |                     |                                 |                          |                           |         |        |
| <b>Independent Schools</b>      |                                   |                       |               |             |                     |                                 |                          |                           |         |        |
| Aiken County .....              | 1,516                             | 61,236                | 64,543        | 44,733      | 44,733              | —                               | 3,862                    | 7                         | 6,331   | 9,610  |
| Anderson County 5 .....         | 618                               | 34,470                | 36,740        | 30,707      | 27,568              | —                               | 1,166                    | 88                        | 3,785   | 994    |
| Beaufort County .....           | 1,009                             | 39,346                | 102,901       | 93,287      | 93,287              | —                               | 31                       | 5                         | 1,918   | 7,660  |
| Berkeley County .....           | 1,694                             | 64,030                | 70,478        | 45,338      | 45,338              | —                               | 9,842                    | —                         | 6,866   | 8,432  |
| Charleston County .....         | 2,464                             | 123,550               | 164,539       | 138,953     | 138,953             | —                               | 1,933                    | —                         | 13,574  | 10,079 |
| Darlington County .....         | 931                               | 32,618                | 31,983        | 24,641      | 24,641              | —                               | 2,984                    | —                         | 2,686   | 1,672  |
| Dorchester County 2 .....       | 951                               | 48,798                | 38,910        | 29,164      | 29,164              | —                               | 1,827                    | —                         | 3,702   | 4,217  |
| Florence County 1 .....         | 702                               | 34,271                | 37,430        | 29,766      | 29,766              | —                               | 2,200                    | 127                       | 2,681   | 2,656  |
| Georgetown County .....         | 669                               | 40,811                | 44,373        | 40,539      | 40,539              | —                               | —                        | —                         | 2,409   | 1,425  |
| Greenville County .....         | 3,020                             | 139,421               | 219,423       | 176,186     | 176,186             | —                               | 11,251                   | —                         | 21,759  | 10,227 |
| Horry County .....              | 1,949                             | 78,027                | 132,923       | 119,905     | 119,905             | —                               | 1,192                    | 1                         | 7,930   | 3,895  |
| Lancaster County .....          | 767                               | 37,855                | 27,879        | 21,373      | 21,373              | —                               | 1,827                    | 33                        | 3,249   | 2,396  |
| Lexington County 1 .....        | 1,178                             | 47,637                | 61,512        | 48,523      | 48,523              | —                               | 2,280                    | 167                       | 7,267   | 3,175  |
| Lexington County 5 .....        | 614                               | 51,765                | 61,154        | 51,996      | 51,996              | —                               | 224                      | —                         | 7,817   | 1,117  |
| Oconee County .....             | 640                               | 26,164                | 47,474        | 40,050      | 40,050              | —                               | 2,220                    | —                         | 3,707   | 1,497  |
| Pickens County .....            | 849                               | 38,321                | 40,027        | 31,339      | 31,335              | —                               | 610                      | 22                        | 5,961   | 2,095  |
| Richland County 1 .....         | 1,579                             | 79,531                | 125,088       | 109,521     | 109,521             | —                               | 4,809                    | 778                       | 5,751   | 4,229  |
| Richland County 2 .....         | 679                               | 45,818                | 70,135        | 58,225      | 58,225              | —                               | 628                      | 49                        | 8,438   | 2,795  |
| York County 3 .....             | 725                               | 36,257                | 54,833        | 47,677      | 47,677              | —                               | 68                       | 199                       | 4,679   | 2,210  |
| <b>SOUTH DAKOTA</b>             |                                   |                       |               |             |                     |                                 |                          |                           |         |        |
| <b>Independent Schools</b>      |                                   |                       |               |             |                     |                                 |                          |                           |         |        |
| Rapid City Area .....           | —                                 | 1,866                 | 47,519        | 43,788      | 43,315              | —                               | 1,358                    | 101                       | 1,795   | 477    |
| Sioux Falls .....               | —                                 | 5,946                 | 84,318        | 73,668      | 72,975              | —                               | 1,606                    | 162                       | 4,625   | 4,257  |
| <b>TENNESSEE</b>                |                                   |                       |               |             |                     |                                 |                          |                           |         |        |
| <b>Dependent Schools</b>        |                                   |                       |               |             |                     |                                 |                          |                           |         |        |
| Blount County .....             | —                                 | 2,053                 | 27,905        | —           | —                   | 20,602                          | 4                        | 2,226                     | 3,070   | 2,003  |
| Hamilton County .....           | —                                 | 4,545                 | 162,976       | —           | —                   | 123,382                         | 8,570                    | 20                        | 18,848  | 12,156 |
| Jackson-Madison County .....    | —                                 | 3,961                 | 45,375        | —           | —                   | 39,989                          | 9                        | 244                       | 2,795   | 2,338  |
| Knox County .....               | —                                 | 6,344                 | 208,334       | —           | —                   | 182,189                         | 35                       | 98                        | 17,500  | 8,512  |
| Maury County .....              | —                                 | 1,333                 | 28,599        | —           | —                   | 21,928                          | 66                       | 167                       | 4,663   | 1,775  |
| Memphis .....                   | —                                 | 11,492                | 428,759       | —           | —                   | 81,933                          | 304,016                  | 878                       | 15,551  | 26,381 |
| Montgomery County .....         | —                                 | 2,477                 | 51,009        | —           | —                   | 39,334                          | —                        | —                         | 7,974   | 3,701  |
| Nashville-Davidson County ..... | —                                 | 10,855                | 336,088       | —           | —                   | 302,293                         | —                        | 85                        | 19,219  | 14,491 |
| Rutherford County .....         | —                                 | 3,650                 | 67,322        | —           | —                   | 58,859                          | 13                       | 37                        | 5,383   | 3,030  |
| Sevier County .....             | —                                 | 1,848                 | 45,823        | —           | —                   | 38,094                          | 284                      | 181                       | 4,098   | 3,166  |
| Shelby County .....             | —                                 | 4,757                 | 141,614       | —           | —                   | 120,646                         | —                        | 6,019                     | 8,398   | 6,551  |
| Sullivan County .....           | —                                 | 2,680                 | 43,505        | —           | —                   | 35,138                          | 9                        | 81                        | 4,758   | 3,519  |
| Sumner County .....             | —                                 | 2,450                 | 54,237        | —           | —                   | 40,342                          | 8                        | 449                       | 9,521   | 3,917  |
| Tipton County .....             | —                                 | 1,860                 | 13,549        | —           | —                   | 8,090                           | 10                       | 560                       | 3,604   | 1,285  |
| Williamson County .....         | —                                 | 3,031                 | 76,522        | —           | —                   | 62,023                          | 7                        | 155                       | 10,315  | 4,022  |
| Wilson County .....             | —                                 | 1,211                 | 38,213        | —           | —                   | 22,280                          | 6                        | 1,402                     | 11,527  | 2,998  |

See footnotes at end of table.

**Table 15. Finances of Individual Public Elementary-Secondary School Systems With Enrollments of 10,000 or More: 2001-02—Con.**

[Thousand dollars. For meaning of abbreviations and symbols, see introductory text. Detail may not add to total because of rounding]

| Geographic area                 | Elementary-secondary expenditure |           |                      |                    |                        |                   |         |                  |               |        |
|---------------------------------|----------------------------------|-----------|----------------------|--------------------|------------------------|-------------------|---------|------------------|---------------|--------|
|                                 | Current spending                 |           |                      |                    |                        |                   |         |                  |               |        |
|                                 | Total                            | Total     | For selected objects |                    | For selected functions |                   |         |                  |               |        |
|                                 |                                  |           | Salaries and wages   | Employee benefits  | Instruction            |                   |         | Support services |               |        |
|                                 |                                  |           |                      | Total <sup>2</sup> | Salaries and wages     | Employee benefits | Total   | Pupil support    | Staff support |        |
| <b>PENNSYLVANIA</b>             |                                  |           |                      |                    |                        |                   |         |                  |               |        |
| <b>Independent Schools</b>      |                                  |           |                      |                    |                        |                   |         |                  |               |        |
| Allentown .....                 | 130,604                          | 112,623   | 75,587               | 17,335             | 74,515                 | 56,953            | 12,742  | 31,861           | 5,748         | 4,484  |
| Bethlehem Area .....            | 130,449                          | 107,988   | 71,959               | 29,466             | 67,705                 | 50,050            | 12,455  | 32,557           | 5,775         | 3,982  |
| Central Bucks .....             | 204,201                          | 141,145   | 95,146               | 20,586             | 89,039                 | 68,725            | 14,361  | 45,994           | 6,959         | 6,601  |
| Central Dauphin .....           | 108,188                          | 85,719    | 55,954               | 14,512             | 54,382                 | 40,678            | 9,640   | 26,218           | 4,469         | 2,399  |
| Council Rock .....              | 165,344                          | 117,924   | 76,154               | 16,360             | 80,649                 | 62,260            | 13,353  | 34,160           | 4,899         | 4,670  |
| Downingtown Area .....          | 127,811                          | 84,907    | 51,438               | 22,962             | 52,225                 | 36,975            | 9,992   | 30,629           | 4,294         | 2,813  |
| Erie .....                      | 128,591                          | 102,815   | 66,657               | 15,006             | 61,650                 | 46,009            | 10,420  | 35,444           | 8,381         | 2,676  |
| Lancaster .....                 | 104,876                          | 88,184    | 56,175               | 21,374             | 55,729                 | 40,422            | 9,284   | 27,605           | 4,986         | 4,582  |
| North Penn .....                | 131,174                          | 117,886   | 81,195               | 17,759             | 76,081                 | 58,016            | 11,762  | 35,504           | 5,744         | 2,743  |
| Pennsbury .....                 | 122,160                          | 106,192   | 75,749               | 18,742             | 71,704                 | 55,266            | 13,617  | 31,638           | 5,410         | 2,823  |
| Philadelphia .....              | 1,987,020                        | 1,467,641 | 890,015              | 299,080            | 794,278                | 532,334           | 175,496 | 543,441          | 58,575        | 49,210 |
| Pittsburgh .....                | 531,972                          | 372,956   | 239,205              | 56,755             | 204,746                | 152,074           | 32,496  | 151,443          | 17,307        | 18,971 |
| Pocono Mountain .....           | 122,641                          | 74,331    | 48,445               | 12,904             | 44,703                 | 32,709            | 8,743   | 26,855           | 3,825         | 2,980  |
| Reading .....                   | 128,181                          | 104,290   | 65,436               | 19,354             | 67,553                 | 46,955            | 13,619  | 29,746           | 5,343         | 3,798  |
| Upper Darby .....               | 100,574                          | 89,663    | 59,385               | 14,945             | 59,751                 | 43,919            | 11,183  | 24,546           | 4,443         | 1,738  |
| West Chester Area .....         | 148,414                          | 110,208   | 67,262               | 16,613             | 70,633                 | 49,517            | 11,726  | 37,316           | 5,710         | 4,025  |
| <b>RHODE ISLAND</b>             |                                  |           |                      |                    |                        |                   |         |                  |               |        |
| <b>Dependent Schools</b>        |                                  |           |                      |                    |                        |                   |         |                  |               |        |
| Cranston .....                  | 105,637                          | 101,322   | 70,698               | 17,879             | 64,020                 | 48,044            | 10,256  | 33,381           | 7,507         | 4,883  |
| Providence .....                | 295,784                          | 273,599   | 157,111              | 59,282             | 159,328                | 107,663           | 38,702  | 101,645          | 27,685        | 14,096 |
| Warwick .....                   | 135,559                          | 131,723   | 84,338               | 27,542             | 86,270                 | 59,783            | 17,695  | 41,546           | 8,137         | 4,224  |
| <b>SOUTH CAROLINA</b>           |                                  |           |                      |                    |                        |                   |         |                  |               |        |
| <b>Independent Schools</b>      |                                  |           |                      |                    |                        |                   |         |                  |               |        |
| Aiken County .....              | 191,370                          | 153,036   | 101,220              | 27,734             | 96,106                 | 70,512            | 18,734  | 48,121           | 8,493         | 6,856  |
| Anderson County 5 .....         | 96,174                           | 84,581    | 54,661               | 16,140             | 49,334                 | 35,915            | 9,725   | 29,529           | 6,110         | 5,960  |
| Beaufort County .....           | 172,525                          | 135,169   | 79,130               | 20,917             | 77,174                 | 55,543            | 14,496  | 49,654           | 10,207        | 7,051  |
| Berkeley County .....           | 263,239                          | 179,441   | 114,557              | 33,059             | 104,348                | 74,826            | 21,141  | 63,934           | 12,772        | 11,684 |
| Charleston County .....         | 403,191                          | 309,432   | 189,240              | 50,370             | 186,938                | 132,906           | 34,689  | 99,641           | 13,555        | 16,613 |
| Darlington County .....         | 94,600                           | 82,676    | 52,732               | 14,900             | 49,035                 | 35,553            | 9,754   | 28,152           | 6,049         | 5,601  |
| Dorchester County 2 .....       | 120,444                          | 104,033   | 67,983               | 18,252             | 64,548                 | 46,398            | 12,449  | 33,549           | 7,369         | 4,990  |
| Florence County 1 .....         | 107,855                          | 95,707    | 62,614               | 17,202             | 56,480                 | 42,470            | 11,499  | 29,940           | 5,587         | 6,082  |
| Georgetown County .....         | 108,366                          | 83,203    | 53,521               | 15,600             | 46,478                 | 33,505            | 9,459   | 31,514           | 5,284         | 5,673  |
| Greenville County .....         | 499,840                          | 380,454   | 248,791              | 70,148             | 230,694                | 166,631           | 44,695  | 121,625          | 19,303        | 21,947 |
| Horry County .....              | 292,609                          | 214,616   | 141,298              | 41,839             | 128,429                | 93,675            | 26,994  | 72,423           | 14,423        | 10,039 |
| Lancaster County .....          | 102,874                          | 74,734    | 48,015               | 13,268             | 45,006                 | 32,485            | 8,775   | 24,403           | 4,774         | 4,324  |
| Lexington County 1 .....        | 134,369                          | 125,249   | 82,771               | 23,039             | 77,590                 | 57,366            | 15,810  | 41,804           | 9,037         | 7,040  |
| Lexington County 5 .....        | 134,102                          | 112,693   | 74,132               | 20,029             | 67,687                 | 50,991            | 13,417  | 39,677           | 9,086         | 6,872  |
| Oconee County .....             | 91,454                           | 80,117    | 52,300               | 14,962             | 47,326                 | 34,561            | 9,642   | 27,596           | 5,098         | 5,525  |
| Pickens County .....            | 112,369                          | 103,369   | 67,265               | 20,351             | 63,627                 | 47,262            | 12,846  | 32,717           | 6,510         | 5,299  |
| Richland County 1 .....         | 280,082                          | 231,226   | 152,623              | 40,662             | 134,862                | 97,291            | 25,481  | 84,776           | 15,794        | 15,422 |
| Richland County 2 .....         | 155,198                          | 129,383   | 80,620               | 21,808             | 78,362                 | 56,961            | 14,902  | 44,413           | 8,459         | 5,653  |
| York County 3 .....             | 125,797                          | 102,329   | 67,165               | 17,994             | 62,079                 | 46,887            | 12,110  | 34,822           | 7,024         | 4,598  |
| <b>SOUTH DAKOTA</b>             |                                  |           |                      |                    |                        |                   |         |                  |               |        |
| <b>Independent Schools</b>      |                                  |           |                      |                    |                        |                   |         |                  |               |        |
| Rapid City Area .....           | 86,538                           | 75,543    | 51,212               | 14,237             | 47,402                 | 35,415            | 9,357   | 25,158           | 4,505         | 3,025  |
| Sioux Falls .....               | 138,284                          | 118,649   | 76,592               | 17,703             | 71,120                 | 52,319            | 12,023  | 40,767           | 5,610         | 8,060  |
| <b>TENNESSEE</b>                |                                  |           |                      |                    |                        |                   |         |                  |               |        |
| <b>Dependent Schools</b>        |                                  |           |                      |                    |                        |                   |         |                  |               |        |
| Blount County .....             | 65,532                           | 64,312    | 41,507               | 9,389              | 40,867                 | 29,734            | 6,323   | 18,128           | 1,758         | 2,747  |
| Hamilton County .....           | 284,132                          | 272,272   | 178,347              | 44,507             | 174,394                | 123,314           | 28,915  | 81,836           | 7,640         | 14,654 |
| Jackson-Madison County .....    | 103,171                          | 86,585    | 60,075               | 12,591             | 57,440                 | 43,220            | 8,786   | 24,188           | 3,101         | 3,533  |
| Knox County .....               | 356,756                          | 320,569   | 221,194              | 34,189             | 205,327                | 161,002           | 22,932  | 97,351           | 8,234         | 18,022 |
| Maury County .....              | 74,510                           | 69,685    | 45,807               | 11,014             | 45,492                 | 33,207            | 6,796   | 20,116           | 2,842         | 3,701  |
| Memphis .....                   | 925,389                          | 787,244   | 509,157              | 117,267            | 467,885                | 340,358           | 78,948  | 270,406          | 36,444        | 50,255 |
| Montgomery County .....         | 152,402                          | 128,192   | 87,034               | 19,820             | 76,941                 | 58,174            | 11,837  | 44,052           | 5,326         | 6,820  |
| Nashville-Davidson County ..... | 587,275                          | 491,029   | 329,881              | 85,834             | 324,465                | 228,912           | 60,322  | 141,480          | 19,476        | 19,824 |
| Rutherford County .....         | 197,523                          | 141,367   | 91,685               | 19,049             | 97,863                 | 70,479            | 14,217  | 42,403           | 5,593         | 6,789  |
| Sevier County .....             | 80,482                           | 75,140    | 50,587               | 11,028             | 47,668                 | 34,291            | 7,049   | 22,680           | 3,109         | 3,346  |
| Shelby County .....             | 316,155                          | 248,393   | 179,905              | 35,770             | 168,943                | 129,087           | 22,121  | 72,853           | 6,521         | 13,326 |
| Sullivan County .....           | 111,498                          | 93,285    | 52,263               | 13,550             | 53,720                 | 37,606            | 8,923   | 34,310           | 1,491         | 3,455  |
| Sumner County .....             | 132,318                          | 128,453   | 84,389               | 20,748             | 85,032                 | 60,293            | 13,977  | 35,644           | 3,397         | 6,679  |
| Tipton County .....             | 56,086                           | 52,337    | 34,874               | 7,465              | 35,120                 | 25,212            | 5,188   | 13,224           | 1,539         | 1,615  |
| Williamson County .....         | 180,892                          | 133,417   | 81,205               | 20,842             | 84,972                 | 57,816            | 14,079  | 42,346           | 5,265         | 5,176  |
| Wilson County .....             | 75,967                           | 69,200    | 37,844               | 14,211             | 40,508                 | 26,907            | 6,541   | 23,822           | 1,655         | 2,641  |

See footnotes at end of table.

**Table 15. Finances of Individual Public Elementary-Secondary School Systems With Enrollments of 10,000 or More: 2001-02—Con.**

[Thousand dollars. For meaning of abbreviations and symbols, see introductory text. Detail may not add to total because of rounding]

| Geographic area                 | Elementary-secondary expenditure—Con. |                       |                        |                        |                |                    |                  | Indebtedness                                 |  |   |
|---------------------------------|---------------------------------------|-----------------------|------------------------|------------------------|----------------|--------------------|------------------|--|--|---|
|                                 | Current spending—Con.                 |                       |                        |                        | Capital outlay | Inter-governmental | Interest on debt | Total debt outstanding at end of fiscal year | Long-term debt issued during fiscal year | Long-term debt retired during fiscal year |
|                                 | For selected functions—Con.           |                       |                        | Other current spending |                |                    |                  |  |  |   |
|                                 | Support services—Con.                 |                       |                        |                        |                |                    |                  |  |  |   |
|                                 | General administration                | School administration | Other and nonspecified |                        |                |                    |                  |  |  |   |
| <b>PENNSYLVANIA</b>             |                                       |                       |                        |                        |                |                    |                  |  |  |   |
| <b>Independent Schools</b>      |                                       |                       |                        |                        |                |                    |                  |  |  |   |
| Allentown .....                 | 2,230                                 | 4,101                 | 15,298                 | 6,247                  | 7,856          | 8,192              | 1,933            | 38,663                                       | —  | —   |
| Bethlehem Area .....            | 1,524                                 | 5,429                 | 15,847                 | 7,726                  | 7,410          | 8,000              | 7,051            | 163,195                                      | 43,460                                   | 14,502                                    |
| Central Bucks .....             | 2,383                                 | 5,000                 | 25,051                 | 6,112                  | 50,763         | 5,273              | 7,020            | 236,030                                      | 105,305                                  | 7,832                                     |
| Central Dauphin .....           | 1,556                                 | 3,761                 | 14,033                 | 5,119                  | 8,918          | 5,291              | 8,260            | 134,342                                      | 2,111                                    | 7,809                                     |
| Council Rock .....              | 1,666                                 | 4,316                 | 18,609                 | 3,115                  | 36,369         | 5,264              | 5,787            | 157,525                                      | 35,055                                   | 4,358                                     |
| Downingtown Area .....          | 3,381                                 | 3,505                 | 16,636                 | 2,053                  | 28,926         | 5,979              | 7,999            | 171,302                                      | 8,233                                    | 27,330                                    |
| Erie .....                      | 2,210                                 | 4,758                 | 17,419                 | 5,721                  | 13,800         | 5,507              | 6,469            | 128,134                                      | 2,153                                    | 3,404                                     |
| Lancaster .....                 | 1,075                                 | 4,339                 | 12,623                 | 4,850                  | 5,343          | 7,002              | 4,347            | 98,877                                       | 11,178                                   | 6,235                                     |
| North Penn .....                | 2,964                                 | 4,300                 | 19,753                 | 6,301                  | 3,872          | 5,856              | 3,560            | 86,672                                       | 12,180                                   | 10,301                                    |
| Pennsbury .....                 | 1,298                                 | 4,813                 | 17,294                 | 2,850                  | 77             | 13,284             | 2,607            | 101,941                                      | 43,737                                   | 5,991                                     |
| Philadelphia .....              | 45,659                                | 81,006                | 308,991                | 129,922                | 141,936        | 323,967            | 53,476           | 1,974,107                                    | 475,029                                  | 35,223                                    |
| Pittsburgh .....                | 14,389                                | 25,181                | 75,595                 | 16,767                 | 77,707         | 61,303             | 20,006           | 356,570                                      | 129,182                                  | 72,258                                    |
| Pocono Mountain .....           | 1,626                                 | 3,933                 | 14,491                 | 2,773                  | 37,508         | 3,373              | 7,429            | 156,296                                      | 24,431                                   | 31,345                                    |
| Reading .....                   | 1,909                                 | 4,713                 | 13,983                 | 6,991                  | 15,536         | 4,292              | 4,063            | 132,616                                      | 61,097                                   | 9,755                                     |
| Upper Darby .....               | 1,962                                 | 3,308                 | 13,095                 | 5,366                  | 3,772          | 4,276              | 2,863            | 63,171                                       | 1,934                                    | 2,966                                     |
| West Chester Area .....         | 2,342                                 | 4,573                 | 20,666                 | 2,259                  | 24,495         | 7,049              | 6,662            | 181,120                                      | 30,420                                   | 6,482                                     |
| <b>RHODE ISLAND</b>             |                                       |                       |                        |                        |                |                    |                  |  |  |   |
| <b>Dependent Schools</b>        |                                       |                       |                        |                        |                |                    |                  |  |  |   |
| Cranston .....                  | 940                                   | 5,636                 | 14,415                 | 3,921                  | 1,479          | 1,218              | 1,618            | 7,324  | —  | 2,207                                     |
| Providence .....                | 2,070                                 | 14,777                | 43,017                 | 12,626                 | 2,835          | 12,806             | 6,544            | 33,255                                       | —  | 6,700                                     |
| Warwick .....                   | 2,261                                 | 6,191                 | 20,733                 | 3,907                  | 1,923          | 250                | 1,663            | 9,989  | —  | 1,979                                     |
| <b>SOUTH CAROLINA</b>           |                                       |                       |                        |                        |                |                    |                  |  |  |   |
| <b>Independent Schools</b>      |                                       |                       |                        |                        |                |                    |                  |  |  |   |
| Aiken County .....              | 2,784                                 | 8,433                 | 21,555                 | 8,809                  | 36,552         | 582                | 1,200            | 39,787                                       | 13,507                                   | 10,050                                    |
| Anderson County 5 .....         | 477                                   | 4,453                 | 12,529                 | 5,718                  | 10,549         | 103                | 941              | 24,490                                       | 19,286                                   | 7,194                                     |
| Beaufort County .....           | 1,596                                 | 9,473                 | 21,327                 | 8,341                  | 26,804         | 19                 | 10,533           | 223,316                                      | —  | 8,895                                     |
| Berkeley County .....           | 2,386                                 | 9,460                 | 27,652                 | 11,159                 | 75,552         | 98                 | 8,148            | 237,545                                      | 88,331                                   | 9,225                                     |
| Charleston County .....         | 6,027                                 | 17,538                | 45,908                 | 22,853                 | 86,426         | 261                | 7,072            | 309,325                                      | 121,563                                  | 27,312                                    |
| Darlington County .....         | 1,344                                 | 5,058                 | 10,100                 | 5,489                  | 8,369          | 2,745              | 810              | 14,786                                       | 768                                      | 2,129                                     |
| Dorchester County 2 .....       | 831                                   | 5,796                 | 14,563                 | 5,936                  | 12,207         | 1,134              | 3,070            | 61,311                                       | 7,710                                    | 4,009                                     |
| Florence County 1 .....         | 963                                   | 5,405                 | 11,903                 | 9,287                  | 10,406         | 510                | 1,232            | 24,461                                       | 5,807                                    | 3,973                                     |
| Georgetown County .....         | 864                                   | 5,989                 | 13,704                 | 5,211                  | 19,461         | 148                | 5,554            | 103,026                                      | —  | 1,900                                     |
| Greenville County .....         | 2,616                                 | 23,257                | 54,502                 | 28,135                 | 109,334        | 4,877              | 5,175            | 846,442                                      | 889,635                                  | 148,850                                   |
| Horry County .....              | 1,089                                 | 13,539                | 33,333                 | 13,764                 | 69,488         | 558                | 7,947            | 114,340                                      | —  | 15,820                                    |
| Lancaster County .....          | 888                                   | 4,589                 | 9,828                  | 5,325                  | 24,686         | 24                 | 3,430            | 85,625                                       | —  | 3,440                                     |
| Lexington County 1 .....        | 901                                   | 5,741                 | 19,085                 | 5,855                  | 2,791          | 173                | 6,156            | 101,037                                      | 83,234                                   | 81,344                                    |
| Lexington County 5 .....        | 557                                   | 6,545                 | 16,617                 | 5,329                  | 19,382         | 101                | 1,926            | 32,978                                       | 5,300                                    | 13,295                                    |
| Oconee County .....             | 399                                   | 5,363                 | 11,211                 | 5,195                  | 8,816          | 304                | 2,217            | 58,148                                       | —  | 3,262                                     |
| Pickens County .....            | 516                                   | 6,224                 | 14,168                 | 7,025                  | 6,901          | 48                 | 2,051            | 50,711                                       | 9,221                                    | 3,966                                     |
| Richland County 1 .....         | 2,316                                 | 14,017                | 37,227                 | 11,588                 | 36,317         | 1,647              | 10,892           | 187,357                                      | 67,769                                   | 70,190                                    |
| Richland County 2 .....         | 1,482                                 | 7,042                 | 21,777                 | 6,608                  | 21,289         | 810                | 3,716            | 65,008                                       | 7,010                                    | 17,950                                    |
| York County 3 .....             | 916                                   | 6,201                 | 16,083                 | 5,428                  | 18,578         | 104                | 4,786            | 101,586                                      | 56,700                                   | 33,205                                    |
| <b>SOUTH DAKOTA</b>             |                                       |                       |                        |                        |                |                    |                  |  |  |   |
| <b>Independent Schools</b>      |                                       |                       |                        |                        |                |                    |                  |  |  |   |
| Rapid City Area .....           | 1,501                                 | 4,220                 | 11,907                 | 2,983                  | 9,584          | 217                | 1,194            | 23,560                                       | —  | 1,540                                     |
| Sioux Falls .....               | 2,332                                 | 6,578                 | 18,187                 | 6,762                  | 14,401         | 859                | 4,375            | 102,536                                      | 27,713                                   | 3,771                                     |
| <b>TENNESSEE</b>                |                                       |                       |                        |                        |                |                    |                  |  |  |   |
| <b>Dependent Schools</b>        |                                       |                       |                        |                        |                |                    |                  |  |  |   |
| Blount County .....             | 1,460                                 | 3,567                 | 8,596                  | 5,317                  | 1,130          | —                  | 90               | —  | —  | 2,075                                     |
| Hamilton County .....           | 4,861                                 | 16,452                | 38,229                 | 16,042                 | 5,821          | —                  | 6,039            | 110,271                                      | —  | 12,726                                    |
| Jackson-Madison County .....    | 1,693                                 | 4,745                 | 11,116                 | 4,957                  | 15,661         | —                  | 925              | 36,250                                       | 23,000                                   | 2,515                                     |
| Knox County .....               | 6,564                                 | 18,422                | 46,109                 | 17,891                 | 26,838         | 7                  | 9,342            | 200,585                                      | 30,000                                   | 9,822                                     |
| Maury County .....              | 1,525                                 | 3,850                 | 8,198                  | 4,077                  | 3,503          | 16                 | 1,306            | 24,948                                       | —  | 3,900                                     |
| Memphis .....                   | 4,951                                 | 42,500                | 136,256                | 48,953                 | 133,245        | 18                 | 4,882            | 33,842                                       | 6,850                                    | 2,086                                     |
| Montgomery County .....         | 2,954                                 | 7,781                 | 21,171                 | 7,199                  | 20,299         | —                  | 3,911            | 137,027                                      | 21,490                                   | 9,816                                     |
| Nashville-Davidson County ..... | 3,294                                 | 25,558                | 73,328                 | 25,084                 | 71,626         | 1,452              | 23,168           | 223,618                                      | —  | 21,574                                    |
| Rutherford County .....         | 2,504                                 | 6,984                 | 20,533                 | 1,101                  | 45,547         | 2,323              | 8,286            | 195,855                                      | 51,025                                   | 6,166                                     |
| Sevier County .....             | 1,311                                 | 4,918                 | 9,996                  | 4,792                  | 3,483          | —                  | 1,859            | 41,720                                       | —  | 2,565                                     |
| Shelby County .....             | 7,429                                 | 11,858                | 33,719                 | 6,597                  | 54,754         | 3,139              | 9,869            | 254,240                                      | 54,453                                   | 23,539                                    |
| Sullivan County .....           | 1,845                                 | 4,898                 | 22,621                 | 5,255                  | 18,213         | —                  | —                | —  | —  | —   |
| Sumner County .....             | 2,442                                 | 7,911                 | 15,215                 | 7,777                  | 1,884          | —                  | 1,981            | 44,000                                       | —  | 11,000                                    |
| Tipton County .....             | 645                                   | 3,114                 | 6,311                  | 3,993                  | 2,258          | 6                  | 1,485            | 33,212                                       | —  | 2,340                                     |
| Williamson County .....         | 3,224                                 | 6,561                 | 22,120                 | 6,099                  | 38,940         | —                  | 8,535            | 185,522                                      | 35,600                                   | 6,775                                     |
| Wilson County .....             | 998                                   | 4,443                 | 14,085                 | 4,870                  | 3,986          | —                  | 2,781            | 54,158                                       | —  | 3,276                                     |

See footnotes at end of table.



**Table 15. Finances of Individual Public Elementary-Secondary School Systems With Enrollments of 10,000 or More: 2001-02—Con.**

[Thousand dollars. For meaning of abbreviations and symbols, see introductory text. Detail may not add to total because of rounding]

| Geographic area                      | Enrollment <sup>1</sup> | Elementary-secondary revenue |                 |                         |                   |                 |                        |               |         |                   |
|--------------------------------------|-------------------------|------------------------------|-----------------|-------------------------|-------------------|-----------------|------------------------|---------------|---------|-------------------|
|                                      |                         | Total                        | Federal sources |                         |                   |                 |                        | State sources |         |                   |
|                                      |                         |                              | Total           | Compensa-tory (Title I) | Special education | Child nutrition | Other and nonspecified | Total         | Formula | Special education |
| <b>TEXAS</b>                         |                         |                              |                 |                         |                   |                 |                        |               |         |                   |
| <b>Independent Schools</b>           |                         |                              |                 |                         |                   |                 |                        |               |         |                   |
| Abilene.....                         | 17,737                  | 131,285                      | 16,788          | 3,132                   | 2,304             | 3,794           | 7,558                  | 68,321        | 57,086  | -                 |
| Aldine.....                          | 53,332                  | 423,908                      | 43,993          | 9,931                   | 5,657             | 16,327          | 12,078                 | 233,225       | 195,632 | -                 |
| Aliief.....                          | 43,697                  | 315,467                      | 19,325          | 3,559                   | 3,331             | 7,655           | 4,780                  | 164,253       | 129,648 | -                 |
| Allen.....                           | 11,668                  | 93,451                       | 4,572           | 135                     | 914               | 249             | 3,274                  | 21,180        | 14,063  | -                 |
| Alvin.....                           | 11,585                  | 81,101                       | 5,565           | 1,486                   | 1,190             | 1,865           | 1,024                  | 50,723        | 42,849  | -                 |
| Amarillo.....                        | 29,205                  | 201,791                      | 20,627          | 5,732                   | 3,156             | 6,053           | 5,686                  | 96,881        | 79,135  | -                 |
| Arlington.....                       | 60,222                  | 426,456                      | 23,246          | 3,977                   | 5,349             | 8,663           | 5,257                  | 119,782       | 78,908  | -                 |
| Austin.....                          | 77,684                  | 730,847                      | 56,820          | 15,187                  | 8,944             | 14,412          | 18,277                 | 62,726        | 20,224  | -                 |
| Beaumont.....                        | 20,799                  | 155,543                      | 19,796          | 4,961                   | 1,826             | 5,639           | 7,370                  | 32,127        | 21,691  | -                 |
| Birdville.....                       | 21,784                  | 156,545                      | 8,056           | 1,236                   | 2,482             | 2,681           | 1,657                  | 59,279        | 45,353  | -                 |
| Brazosport.....                      | 13,126                  | 99,295                       | 6,307           | 1,915                   | 1,274             | 2,092           | 1,026                  | 8,312         | 3,046   | -                 |
| Brownsville.....                     | 42,573                  | 338,700                      | 50,946          | 16,867                  | 4,832             | 17,220          | 12,027                 | 238,891       | 208,620 | -                 |
| Bryan.....                           | 13,604                  | 105,116                      | 10,384          | 2,492                   | 1,926             | 3,472           | 2,494                  | 49,498        | 39,343  | -                 |
| Carrollton-Farmers Branch.....       | 25,002                  | 265,940                      | 8,827           | 1,064                   | 2,504             | 3,466           | 1,793                  | 17,569        | 5,841   | -                 |
| Clear Creek.....                     | 31,048                  | 219,690                      | 7,297           | 991                     | 2,361             | 1,554           | 2,391                  | 41,165        | 23,440  | -                 |
| Comal.....                           | 10,961                  | 89,361                       | 3,938           | 638                     | 1,032             | 1,087           | 1,181                  | 15,786        | 9,824   | -                 |
| Conroe.....                          | 36,775                  | 265,488                      | 13,241          | 2,347                   | 3,620             | 3,193           | 4,081                  | 94,927        | 69,458  | -                 |
| Corpus Christi.....                  | 39,450                  | 279,048                      | 31,345          | 10,276                  | 4,267             | 7,835           | 8,967                  | 136,296       | 110,896 | -                 |
| Cypress-Fairbanks.....               | 67,562                  | 481,144                      | 17,424          | 2,276                   | 6,009             | 7,429           | 5,410                  | 153,047       | 108,889 | -                 |
| Dallas.....                          | 163,562                 | 1,201,370                    | 132,769         | 39,073                  | 9,972             | 41,316          | 42,408                 | 196,165       | 106,131 | -                 |
| Deer Park.....                       | 11,312                  | 131,057                      | 3,931           | 722                     | 836               | 1,039           | 1,334                  | 7,923         | 2,788   | -                 |
| Denton.....                          | 14,385                  | 118,706                      | 8,259           | 1,860                   | 1,157             | 1,886           | 3,356                  | 23,709        | 15,397  | -                 |
| Donna.....                           | 10,462                  | 84,430                       | 11,231          | 4,523                   | 798               | 4,258           | 1,652                  | 63,711        | 52,450  | -                 |
| Duncanville.....                     | 10,808                  | 80,738                       | 3,613           | 317                     | 1,232             | 1,497           | 567                    | 28,398        | 21,663  | -                 |
| Eagle Pass.....                      | 12,796                  | 86,889                       | 14,512          | 5,533                   | 1,088             | 4,614           | 3,277                  | 58,469        | 49,933  | -                 |
| Ector County.....                    | 26,996                  | 186,326                      | 20,599          | 6,091                   | 3,091             | 5,645           | 5,772                  | 92,212        | 79,541  | -                 |
| Edgewood.....                        | 13,439                  | 109,964                      | 15,914          | 5,467                   | 1,394             | 5,429           | 3,624                  | 82,670        | 70,528  | -                 |
| Edinburg.....                        | 22,976                  | 189,505                      | 23,943          | 7,440                   | 2,061             | 9,878           | 4,564                  | 120,387       | 97,186  | -                 |
| El Paso.....                         | 62,844                  | 447,226                      | 58,873          | 21,360                  | 5,700             | 14,814          | 16,999                 | 240,718       | 203,734 | -                 |
| Fort Bend.....                       | 56,186                  | 398,558                      | 14,874          | 2,426                   | 4,431             | 3,546           | 4,471                  | 168,705       | 128,388 | -                 |
| Fort Worth.....                      | 80,597                  | 615,564                      | 55,844          | 14,049                  | 7,079             | 17,465          | 17,251                 | 284,067       | 219,358 | -                 |
| Galena Park.....                     | 19,346                  | 147,344                      | 12,819          | 2,631                   | 1,863             | 4,645           | 3,680                  | 79,295        | 66,157  | -                 |
| Garland.....                         | 52,391                  | 337,476                      | 20,525          | 2,694                   | 4,414             | 6,128           | 7,289                  | 157,923       | 118,804 | -                 |
| Goose Creek.....                     | 18,330                  | 152,300                      | 11,835          | 3,755                   | 1,634             | 3,866           | 2,580                  | 17,364        | 9,841   | -                 |
| Grand Prairie.....                   | 20,965                  | 154,876                      | 9,205           | 1,813                   | 1,957             | 3,263           | 2,172                  | 89,289        | 69,163  | -                 |
| Grapevine-Colleyville.....           | 13,870                  | 133,155                      | 1,696           | 175                     | 626               | 344             | 551                    | 8,957         | 3,471   | -                 |
| Harlandale.....                      | 14,652                  | 127,169                      | 15,679          | 4,167                   | 1,901             | 5,917           | 3,694                  | 90,947        | 72,724  | -                 |
| Harlingen Consolidated.....          | 16,146                  | 123,369                      | 14,851          | 4,752                   | 1,537             | 4,639           | 3,923                  | 72,012        | 60,108  | -                 |
| Houston.....                         | 210,950                 | 1,595,285                    | 176,985         | 57,313                  | 14,394            | 63,038          | 42,240                 | 343,098       | 229,734 | -                 |
| Humble.....                          | 25,322                  | 177,912                      | 5,814           | 596                     | 1,932             | 1,695           | 1,591                  | 65,977        | 48,368  | -                 |
| Hurst-Euless-Bedford.....            | 19,540                  | 149,949                      | 6,728           | 996                     | 2,318             | 1,989           | 1,425                  | 20,596        | 12,406  | -                 |
| Irving.....                          | 30,096                  | 215,066                      | 14,227          | 2,531                   | 2,042             | 6,060           | 3,594                  | 63,010        | 45,352  | -                 |
| Judson.....                          | 17,160                  | 122,057                      | 8,597           | 1,070                   | 2,684             | 2,612           | 2,231                  | 60,757        | 47,833  | -                 |
| Katy.....                            | 37,554                  | 290,479                      | 8,068           | 872                     | 2,530             | 2,126           | 2,540                  | 99,809        | 70,852  | -                 |
| Keller.....                          | 18,396                  | 132,647                      | 2,172           | 188                     | 865               | 696             | 423                    | 46,478        | 32,450  | -                 |
| Killeen.....                         | 30,536                  | 236,998                      | 54,373          | 3,698                   | 3,481             | 5,893           | 41,301                 | 132,814       | 112,349 | -                 |
| Klein.....                           | 34,223                  | 241,753                      | 11,665          | 921                     | 2,737             | 2,552           | 5,455                  | 104,492       | 78,495  | -                 |
| La Joya.....                         | 18,992                  | 157,952                      | 20,221          | 7,014                   | 1,542             | 8,246           | 3,419                  | 113,729       | 97,734  | -                 |
| Lamar Consolidated.....              | 16,242                  | 125,278                      | 10,371          | 2,804                   | 3,281             | 3,281           | 2,706                  | 50,701        | 40,216  | -                 |
| Laredo.....                          | 23,656                  | 185,824                      | 25,358          | 9,722                   | 2,038             | 8,301           | 5,297                  | 129,128       | 106,607 | -                 |
| Leander.....                         | 15,603                  | 122,355                      | 3,397           | 418                     | 1,059             | 1,073           | 847                    | 29,770        | 19,824  | -                 |
| Lewisville.....                      | 40,959                  | 309,947                      | 9,800           | 651                     | 3,624             | 1,972           | 3,553                  | 49,514        | 30,068  | -                 |
| Lubbock.....                         | 28,933                  | 219,618                      | 25,152          | 6,377                   | 3,110             | 5,862           | 9,803                  | 94,743        | 74,805  | -                 |
| Mansfield.....                       | 16,866                  | 126,714                      | 3,782           | 306                     | 1,479             | 1,228           | 769                    | 55,726        | 42,368  | -                 |
| McAllen.....                         | 22,469                  | 166,998                      | 21,135          | 6,814                   | 2,065             | 6,775           | 5,481                  | 85,686        | 49,255  | -                 |
| McKinney.....                        | 13,614                  | 107,711                      | 4,435           | 1,085                   | 906               | 1,124           | 1,320                  | 19,954        | 11,303  | -                 |
| Mesquite.....                        | 33,246                  | 229,318                      | 11,451          | 1,763                   | -                 | 3,597           | 6,091                  | 125,677       | 92,827  | -                 |
| Midland.....                         | 20,755                  | 150,206                      | 14,953          | 3,357                   | 1,804             | 4,573           | 5,219                  | 57,310        | 45,348  | -                 |
| Mission Consolidated.....            | 13,127                  | 107,589                      | 18,827          | 5,200                   | 1,036             | 5,343           | 7,248                  | 72,492        | 59,940  | -                 |
| North East.....                      | 53,218                  | 425,251                      | 23,208          | 3,126                   | 7,368             | 6,972           | 5,742                  | 112,231       | 78,824  | -                 |
| North Forest.....                    | 11,716                  | 90,940                       | 11,538          | 4,483                   | 881               | 4,186           | 1,988                  | 61,400        | 48,212  | -                 |
| Northside.....                       | 66,000                  | 512,956                      | 39,651          | 5,933                   | 8,346             | 9,688           | 15,684                 | 199,482       | 151,737 | -                 |
| Pasadena.....                        | 43,477                  | 302,423                      | 22,281          | 6,333                   | 3,006             | 8,907           | 4,035                  | 164,768       | 139,019 | -                 |
| Pearland.....                        | 11,278                  | 81,753                       | 2,850           | 271                     | 1,002             | 701             | 876                    | 26,098        | 19,095  | -                 |
| Pflugerville.....                    | 15,259                  | 106,779                      | 3,700           | 334                     | 1,281             | 1,360           | 725                    | 39,595        | 27,912  | -                 |
| Pharr-San Juan-Alamo.....            | 23,826                  | 196,779                      | 29,269          | 10,370                  | 1,891             | 11,029          | 5,979                  | 138,725       | 117,767 | -                 |
| Plano.....                           | 49,091                  | 495,473                      | 11,093          | 1,033                   | 4,069             | 2,246           | 3,745                  | 32,430        | 13,501  | -                 |
| Port Arthur.....                     | 10,964                  | 82,176                       | 11,567          | 3,461                   | 886               | 3,348           | 3,872                  | 30,547        | 25,224  | -                 |
| Richardson.....                      | 35,245                  | 334,933                      | 12,283          | 1,515                   | 2,539             | 3,944           | 4,285                  | 24,719        | 8,974   | -                 |
| Round Rock.....                      | 32,667                  | 280,612                      | 9,723           | 1,021                   | 2,312             | 2,104           | 4,286                  | 38,142        | 21,261  | -                 |
| San Angelo.....                      | 15,699                  | 96,225                       | 10,184          | 3,231                   | 1,834             | 2,644           | 2,475                  | 52,014        | 43,990  | -                 |
| San Antonio.....                     | 57,462                  | 501,347                      | 76,917          | 27,181                  | 7,307             | 21,776          | 20,653                 | 275,014       | 212,328 | -                 |
| San Felipe-Del Rio Consolidated..... | 10,171                  | 69,230                       | 12,910          | 4,725                   | -                 | 2,675           | 5,510                  | 43,550        | 37,694  | -                 |
| Socorro.....                         | 28,268                  | 200,966                      | 16,817          | 4,250                   | 2,628             | 5,609           | 4,330                  | 136,828       | 110,451 | -                 |
| Spring.....                          | 24,529                  | 178,951                      | 8,923           | 1,271                   | 1,765             | 3,752           | 2,135                  | 78,511        | 60,764  | -                 |

See footnotes at end of table.

**Table 15. Finances of Individual Public Elementary-Secondary School Systems With Enrollments of 10,000 or More: 2001-02—Con.**

[Thousand dollars. For meaning of abbreviations and symbols, see introductory text. Detail may not add to total because of rounding]

| Geographic area                       | Elementary-secondary revenue—Con. |                           |               |             |                        |                                       |                             |                                 |         |        |
|---------------------------------------|-----------------------------------|---------------------------|---------------|-------------|------------------------|---------------------------------------|-----------------------------|---------------------------------|---------|--------|
|                                       | State sources—Con.                |                           | Local sources |             |                        |                                       |                             |                                 |         |        |
|                                       | Transpor-<br>tation               | Other and<br>nonspecified | Total         | Total taxes | Property<br>taxes only | Parent<br>government<br>contributions | From cities<br>and counties | From other<br>school<br>systems | Charges | Other  |
| <b>TEXAS</b>                          |                                   |                           |               |             |                        |                                       |                             |                                 |         |        |
| <b>Independent Schools</b>            |                                   |                           |               |             |                        |                                       |                             |                                 |         |        |
| Abilene .....                         | —                                 | 11,235                    | 46,176        | 41,111      | 41,108                 | —                                     | —                           | —                               | 3,001   | 2,064  |
| Aldine .....                          | —                                 | 37,593                    | 146,690       | 127,847     | 127,847                | —                                     | —                           | —                               | 9,401   | 9,442  |
| Alief .....                           | —                                 | 34,605                    | 131,889       | 120,203     | 120,203                | —                                     | —                           | —                               | 7,409   | 4,277  |
| Allen .....                           | —                                 | 7,117                     | 67,699        | 59,613      | 59,613                 | —                                     | 26                          | —                               | 5,929   | 2,131  |
| Alvin .....                           | —                                 | 7,874                     | 24,813        | 20,849      | 20,814                 | —                                     | —                           | —                               | 2,512   | 1,452  |
| Amarillo .....                        | —                                 | 17,746                    | 84,283        | 74,944      | 74,916                 | —                                     | —                           | 379                             | 6,742   | 2,218  |
| Arlington .....                       | —                                 | 40,874                    | 283,428       | 267,236     | 267,164                | —                                     | —                           | —                               | 9,540   | 6,652  |
| Austin .....                          | —                                 | 42,502                    | 611,301       | 586,053     | 585,924                | —                                     | 2                           | —                               | 12,227  | 13,019 |
| Beaumont .....                        | —                                 | 10,436                    | 103,620       | 96,633      | 96,610                 | —                                     | —                           | —                               | 3,429   | 3,558  |
| Birdville .....                       | —                                 | 13,926                    | 89,210        | 79,312      | 79,305                 | —                                     | 5                           | 13                              | 6,935   | 2,945  |
| Brazosport .....                      | —                                 | 5,266                     | 84,676        | 80,948      | 80,941                 | —                                     | —                           | —                               | 2,527   | 1,201  |
| Brownsville .....                     | —                                 | 30,271                    | 48,863        | 41,232      | 41,192                 | —                                     | —                           | —                               | 2,161   | 5,470  |
| Bryan .....                           | —                                 | 10,155                    | 45,234        | 41,219      | 41,179                 | —                                     | —                           | —                               | 2,436   | 1,579  |
| Carrollton-Farmers Branch .....       | —                                 | 11,728                    | 239,544       | 228,306     | 228,306                | —                                     | —                           | 1                               | 5,541   | 5,696  |
| Clear Creek .....                     | —                                 | 17,725                    | 171,228       | 155,903     | 155,903                | —                                     | 32                          | 7                               | 8,770   | 6,516  |
| Comal .....                           | —                                 | 5,962                     | 69,637        | 63,301      | 63,275                 | —                                     | —                           | —                               | 2,498   | 3,838  |
| Conroe .....                          | —                                 | 25,469                    | 157,320       | 149,162     | 149,117                | —                                     | —                           | 147                             | 4,789   | 3,222  |
| Corpus Christi .....                  | —                                 | 25,400                    | 111,407       | 102,586     | 102,519                | —                                     | 53                          | —                               | 5,438   | 3,330  |
| Cypress-Fairbanks .....               | —                                 | 44,158                    | 310,673       | 276,739     | 276,704                | —                                     | 4                           | —                               | 24,085  | 9,845  |
| Dallas .....                          | —                                 | 90,034                    | 872,436       | 843,404     | 843,113                | —                                     | 2,709                       | 7                               | 12,113  | 14,203 |
| Deer Park .....                       | —                                 | 5,135                     | 119,203       | 114,303     | 114,303                | —                                     | —                           | —                               | 3,547   | 1,353  |
| Denton .....                          | —                                 | 8,312                     | 86,738        | 80,552      | 80,540                 | —                                     | 202                         | 139                             | 3,044   | 2,801  |
| Donna .....                           | —                                 | 11,261                    | 9,488         | 6,919       | 6,883                  | —                                     | —                           | —                               | 501     | 2,068  |
| Duncanville .....                     | —                                 | 6,735                     | 48,727        | 41,669      | 41,669                 | —                                     | —                           | 55                              | 2,803   | 4,200  |
| Eagle Pass .....                      | —                                 | 8,536                     | 13,908        | 11,651      | 11,627                 | —                                     | —                           | —                               | 846     | 1,411  |
| Ector County .....                    | —                                 | 12,671                    | 73,515        | 66,723      | 66,723                 | —                                     | —                           | —                               | 3,245   | 3,547  |
| Edgewood .....                        | —                                 | 12,142                    | 11,380        | 8,526       | 8,515                  | —                                     | —                           | —                               | 520     | 2,334  |
| Edinburg .....                        | —                                 | 23,201                    | 45,175        | 37,583      | 37,532                 | —                                     | 46                          | —                               | 2,115   | 5,431  |
| El Paso .....                         | —                                 | 36,972                    | 147,635       | 137,213     | 137,183                | —                                     | —                           | —                               | 6,349   | 4,073  |
| Fort Bend .....                       | —                                 | 40,317                    | 214,979       | 196,672     | 196,672                | —                                     | —                           | —                               | 11,689  | 6,618  |
| Fort Worth .....                      | —                                 | 64,709                    | 275,653       | 247,791     | 247,668                | —                                     | —                           | —                               | 9,970   | 17,892 |
| Galena Park .....                     | —                                 | 13,138                    | 55,230        | 50,139      | 50,139                 | —                                     | 57                          | —                               | 2,902   | 2,132  |
| Garland .....                         | —                                 | 39,119                    | 159,028       | 140,442     | 140,442                | —                                     | 12                          | —                               | 10,658  | 7,916  |
| Goose Creek .....                     | —                                 | 7,523                     | 123,101       | 113,917     | 113,896                | —                                     | 215                         | —                               | 3,526   | 5,443  |
| Grand Prairie .....                   | —                                 | 20,126                    | 56,382        | 49,457      | 49,457                 | —                                     | 471                         | —                               | 4,334   | 2,120  |
| Grapevine-Colleyville .....           | —                                 | 5,486                     | 122,502       | 113,707     | 113,691                | —                                     | 70                          | —                               | 5,586   | 3,139  |
| Harlandale .....                      | —                                 | 18,223                    | 20,543        | 13,746      | 13,746                 | —                                     | —                           | —                               | 1,278   | 5,519  |
| Harlingen Consolidated .....          | —                                 | 11,904                    | 36,506        | 29,111      | 29,100                 | —                                     | —                           | 13                              | 1,612   | 5,770  |
| Houston .....                         | —                                 | 113,364                   | 1,075,202     | 995,522     | 995,522                | —                                     | 9,721                       | —                               | 18,446  | 51,513 |
| Humble .....                          | —                                 | 17,609                    | 106,121       | 96,409      | 96,409                 | —                                     | 115                         | 1                               | 7,103   | 2,493  |
| Hurst-Euless-Bedford .....            | —                                 | 8,190                     | 122,625       | 112,449     | 112,443                | —                                     | 17                          | —                               | 7,381   | 2,778  |
| Irving .....                          | —                                 | 17,658                    | 137,829       | 127,892     | 127,892                | —                                     | 937                         | —                               | 4,485   | 4,515  |
| Judson .....                          | —                                 | 12,924                    | 52,703        | 47,951      | 47,932                 | —                                     | 44                          | 3                               | 3,194   | 1,511  |
| Katy .....                            | —                                 | 28,957                    | 182,602       | 167,356     | 167,356                | —                                     | 1                           | 24                              | 9,247   | 5,974  |
| Keller .....                          | —                                 | 14,028                    | 83,997        | 67,266      | 67,252                 | —                                     | 4,179                       | —                               | 4,334   | 8,218  |
| Killeen .....                         | —                                 | 20,465                    | 49,811        | 37,213      | 37,205                 | —                                     | —                           | 411                             | 4,698   | 7,489  |
| Klein .....                           | —                                 | 25,997                    | 125,596       | 112,193     | 112,193                | —                                     | 24                          | —                               | 9,420   | 3,959  |
| La Joya .....                         | —                                 | 15,995                    | 24,002        | 19,171      | 19,171                 | —                                     | 130                         | —                               | 547     | 4,154  |
| Lamar Consolidated .....              | —                                 | 10,485                    | 64,206        | 59,867      | 59,867                 | —                                     | —                           | 154                             | 3,113   | 1,072  |
| Laredo .....                          | —                                 | 22,521                    | 31,338        | 19,565      | 19,518                 | —                                     | 332                         | 189                             | 526     | 10,726 |
| Leander .....                         | —                                 | 9,946                     | 89,188        | 80,169      | 80,169                 | —                                     | 142                         | —                               | 4,925   | 3,952  |
| Lewisville .....                      | —                                 | 19,446                    | 250,633       | 229,677     | 229,652                | —                                     | —                           | 3                               | 16,249  | 4,704  |
| Lubbock .....                         | —                                 | 19,938                    | 99,723        | 89,917      | 89,908                 | —                                     | 22                          | 337                             | 4,508   | 4,939  |
| Mansfield .....                       | —                                 | 13,358                    | 67,206        | 59,595      | 59,582                 | —                                     | —                           | 3                               | 4,715   | 2,893  |
| McAllen .....                         | —                                 | 36,431                    | 60,177        | 55,866      | 55,801                 | —                                     | 1                           | —                               | 2,986   | 1,324  |
| McKinney .....                        | —                                 | 8,651                     | 83,322        | 76,757      | 76,757                 | —                                     | —                           | —                               | 4,593   | 1,972  |
| Mesquite .....                        | —                                 | 32,850                    | 92,190        | 77,098      | 77,098                 | —                                     | —                           | —                               | 10,257  | 4,835  |
| Midland .....                         | —                                 | 11,962                    | 77,943        | 72,990      | 72,990                 | —                                     | 14                          | —                               | 3,616   | 1,323  |
| Mission Consolidated .....            | —                                 | 12,552                    | 16,270        | 11,646      | 11,602                 | —                                     | —                           | —                               | 1,355   | 3,269  |
| North East .....                      | —                                 | 33,407                    | 289,812       | 259,152     | 259,134                | —                                     | 344                         | —                               | 17,040  | 13,276 |
| North Forest .....                    | —                                 | 13,188                    | 18,002        | 14,363      | 14,363                 | —                                     | 329                         | —                               | 1,114   | 2,196  |
| Northside .....                       | —                                 | 47,745                    | 273,823       | 245,553     | 245,500                | —                                     | 2                           | 236                             | 14,604  | 13,428 |
| Pasadena .....                        | —                                 | 25,749                    | 115,374       | 98,693      | 98,693                 | —                                     | 21                          | —                               | 8,990   | 7,670  |
| Pearland .....                        | —                                 | 7,003                     | 52,805        | 48,420      | 48,420                 | —                                     | —                           | —                               | 2,140   | 2,245  |
| Pflugerville .....                    | —                                 | 11,683                    | 63,484        | 57,254      | 57,241                 | —                                     | 45                          | —                               | 4,064   | 2,121  |
| Pharr-San Juan-Alamo .....            | —                                 | 20,958                    | 28,785        | 25,159      | 25,060                 | —                                     | —                           | —                               | 648     | 2,978  |
| Plano .....                           | —                                 | 18,929                    | 451,950       | 417,943     | 417,943                | —                                     | 339                         | —                               | 17,318  | 16,350 |
| Port Arthur .....                     | —                                 | 5,323                     | 40,062        | 37,434      | 37,420                 | —                                     | 20                          | 44                              | 1,538   | 1,026  |
| Richardson .....                      | —                                 | 15,745                    | 297,931       | 281,050     | 281,050                | —                                     | —                           | 3                               | 7,980   | 8,898  |
| Round Rock .....                      | —                                 | 16,881                    | 232,747       | 216,199     | 216,198                | —                                     | 50                          | —                               | 9,106   | 7,392  |
| San Angelo .....                      | —                                 | 8,024                     | 34,027        | 29,597      | 29,594                 | —                                     | 12                          | —                               | 2,848   | 1,570  |
| San Antonio .....                     | —                                 | 62,686                    | 149,416       | 125,200     | 125,124                | —                                     | —                           | 14                              | 3,995   | 20,207 |
| San Felipe-Del Rio Consolidated ..... | —                                 | 5,856                     | 12,770        | 10,557      | 10,546                 | —                                     | —                           | —                               | 936     | 1,277  |
| Socorro .....                         | —                                 | 26,377                    | 47,321        | 41,611      | 41,611                 | —                                     | 25                          | —                               | 2,546   | 3,139  |
| Spring .....                          | —                                 | 17,747                    | 91,517        | 82,125      | 82,125                 | —                                     | 146                         | —                               | 5,693   | 3,553  |

See footnotes at end of table.

**Table 15. Finances of Individual Public Elementary-Secondary School Systems With Enrollments of 10,000 or More: 2001-02—Con.**

[Thousand dollars. For meaning of abbreviations and symbols, see introductory text. Detail may not add to total because of rounding]

| Geographic area                       | Elementary-secondary expenditure |           |                    |                   |                        |                    |                   |                  |               |               |
|---------------------------------------|----------------------------------|-----------|--------------------|-------------------|------------------------|--------------------|-------------------|------------------|---------------|---------------|
|                                       | Current spending                 |           |                    |                   |                        |                    |                   |                  |               |               |
|                                       | For selected objects             |           |                    |                   | For selected functions |                    |                   |                  |               |               |
|                                       | Total                            | Total     | Salaries and wages | Employee benefits | Instruction            |                    |                   | Support services |               |               |
|                                       |                                  |           |                    |                   | Total <sup>2</sup>     | Salaries and wages | Employee benefits | Total            | Pupil support | Staff support |
| <b>TEXAS</b>                          |                                  |           |                    |                   |                        |                    |                   |                  |               |               |
| <b>Independent Schools</b>            |                                  |           |                    |                   |                        |                    |                   |                  |               |               |
| Abilene .....                         | 123,950                          | 117,882   | 83,149             | 14,502            | 76,334                 | 58,379             | 9,684             | 34,432           | 7,200         | 5,970         |
| Aldine .....                          | 431,346                          | 385,949   | 276,881            | 38,168            | 242,288                | 189,621            | 25,602            | 123,141          | 19,976        | 16,403        |
| Alief .....                           | 302,166                          | 266,519   | 198,523            | 26,290            | 169,895                | 138,029            | 17,597            | 81,373           | 11,783        | 9,921         |
| Allen .....                           | 103,415                          | 68,410    | 44,917             | 6,698             | 41,072                 | 30,534             | 4,580             | 23,844           | 3,007         | 2,634         |
| Alvin .....                           | 90,116                           | 72,661    | 51,419             | 7,219             | 44,745                 | 35,046             | 4,729             | 24,145           | 2,659         | 2,596         |
| Amarillo .....                        | 192,775                          | 186,280   | 127,318            | 18,583            | 116,787                | 87,783             | 12,090            | 58,412           | 9,862         | 10,466        |
| Arlington .....                       | 432,843                          | 367,355   | 274,043            | 35,146            | 234,767                | 191,616            | 22,228            | 114,503          | 17,574        | 16,084        |
| Austin .....                          | 734,687                          | 576,557   | 384,812            | 81,342            | 326,259                | 243,139            | 48,993            | 216,945          | 24,484        | 39,919        |
| Beaumont .....                        | 150,779                          | 142,767   | 98,618             | 17,539            | 86,447                 | 66,744             | 10,680            | 46,310           | 6,329         | 6,512         |
| Birdville .....                       | 150,321                          | 135,559   | 98,686             | 13,396            | 87,308                 | 68,222             | 8,996             | 41,239           | 4,938         | 4,682         |
| Brazosport .....                      | 98,937                           | 81,244    | 56,975             | 8,811             | 48,828                 | 38,791             | 5,857             | 27,846           | 3,975         | 4,418         |
| Brownsville .....                     | 369,448                          | 326,275   | 223,044            | 45,303            | 194,531                | 148,381            | 28,088            | 109,335          | 17,415        | 21,334        |
| Bryan .....                           | 94,088                           | 87,918    | 59,980             | 10,804            | 52,814                 | 39,893             | 6,616             | 29,529           | 3,850         | 5,683         |
| Carrollton-Farmers Branch .....       | 282,569                          | 171,564   | 119,205            | 20,859            | 101,202                | 78,174             | 12,501            | 63,313           | 9,994         | 11,517        |
| Clear Creek .....                     | 241,547                          | 180,817   | 128,318            | 18,527            | 115,024                | 91,937             | 12,202            | 57,496           | 8,224         | 6,284         |
| Comal .....                           | 117,654                          | 72,574    | 51,140             | 9,040             | 44,356                 | 34,160             | 5,786             | 24,354           | 3,899         | 2,377         |
| Conroe .....                          | 281,537                          | 229,690   | 167,651            | 24,420            | 140,228                | 111,006            | 15,221            | 82,314           | 11,042        | 8,319         |
| Corpus Christi .....                  | 266,660                          | 253,449   | 180,182            | 23,459            | 153,792                | 121,694            | 14,665            | 85,288           | 13,052        | 13,555        |
| Cypress-Fairbanks .....               | 550,571                          | 440,490   | 324,310            | 49,080            | 280,294                | 222,936            | 32,113            | 140,497          | 21,503        | 22,661        |
| Dallas .....                          | 1,189,704                        | 1,111,526 | 783,045            | 96,363            | 659,143                | 520,383            | 64,837            | 379,352          | 50,621        | 75,054        |
| Deer Park .....                       | 141,687                          | 76,862    | 54,497             | 7,736             | 45,121                 | 36,719             | 4,832             | 27,835           | 4,334         | 3,497         |
| Denton .....                          | 134,503                          | 94,852    | 66,288             | 11,026            | 57,052                 | 44,521             | 6,916             | 33,279           | 4,828         | 5,422         |
| Donna .....                           | 92,384                           | 77,293    | 52,585             | 10,524            | 44,380                 | 32,832             | 5,827             | 27,200           | 4,445         | 4,636         |
| Duncanville .....                     | 78,536                           | 68,278    | 48,651             | 6,888             | 40,011                 | 31,797             | 4,442             | 24,138           | 4,031         | 3,984         |
| Eagle Pass .....                      | 94,767                           | 79,360    | 53,043             | 9,548             | 48,819                 | 35,117             | 5,679             | 24,219           | 3,822         | 3,693         |
| Ector County .....                    | 180,308                          | 167,399   | 115,492            | 22,000            | 100,496                | 77,675             | 13,514            | 57,430           | 8,160         | 9,906         |
| Edgewood .....                        | 99,070                           | 89,385    | 59,991             | 8,089             | 52,461                 | 38,933             | 4,822             | 29,899           | 5,014         | 5,370         |
| Edinburg .....                        | 193,204                          | 163,252   | 110,267            | 22,304            | 100,536                | 74,307             | 13,321            | 50,701           | 9,621         | 8,180         |
| El Paso .....                         | 456,898                          | 424,798   | 284,432            | 54,660            | 261,112                | 195,617            | 33,587            | 140,380          | 22,113        | 21,580        |
| Fort Bend .....                       | 441,318                          | 356,659   | 252,749            | 36,646            | 219,860                | 170,505            | 23,163            | 123,285          | 18,616        | 16,141        |
| Fort Worth .....                      | 694,257                          | 564,485   | 398,489            | 59,704            | 321,995                | 250,788            | 34,744            | 205,274          | 33,258        | 38,706        |
| Galena Park .....                     | 177,537                          | 126,984   | 89,409             | 12,444            | 74,464                 | 59,953             | 7,860             | 44,806           | 5,442         | 6,005         |
| Garland .....                         | 345,104                          | 284,775   | 210,060            | 25,061            | 177,561                | 143,912            | 16,209            | 90,390           | 14,472        | 12,712        |
| Goose Creek .....                     | 186,277                          | 125,788   | 84,797             | 13,810            | 72,383                 | 55,578             | 8,965             | 45,778           | 6,814         | 5,955         |
| Grand Prairie .....                   | 212,838                          | 135,032   | 96,559             | 14,737            | 84,169                 | 66,598             | 9,729             | 42,531           | 7,158         | 7,284         |
| Grapevine-Colleyville .....           | 136,317                          | 94,002    | 65,652             | 10,578            | 59,107                 | 46,385             | 7,256             | 30,997           | 4,474         | 5,530         |
| Hariandale .....                      | 159,348                          | 114,213   | 82,975             | 11,221            | 65,547                 | 52,193             | 6,527             | 41,544           | 6,366         | 5,774         |
| Harlingen Consolidated .....          | 121,416                          | 108,088   | 73,964             | 12,371            | 68,132                 | 50,693             | 7,733             | 32,424           | 5,471         | 4,882         |
| Houston .....                         | 1,884,168                        | 1,503,584 | 1,004,405          | 182,392           | 865,956                | 645,638            | 106,351           | 546,035          | 69,603        | 105,300       |
| Humble .....                          | 167,957                          | 156,208   | 115,982            | 17,326            | 95,519                 | 76,598             | 10,828            | 53,882           | 9,461         | 7,548         |
| Hurst-Euless-Bedford .....            | 159,779                          | 128,200   | 91,990             | 13,416            | 79,150                 | 62,736             | 7,835             | 43,055           | 6,668         | 7,188         |
| Irving .....                          | 259,275                          | 190,892   | 140,428            | 21,732            | 125,730                | 101,336            | 15,148            | 56,453           | 9,784         | 9,157         |
| Judson .....                          | 118,905                          | 105,041   | 76,061             | 12,194            | 66,640                 | 53,066             | 7,824             | 33,405           | 5,816         | 4,267         |
| Katy .....                            | 351,987                          | 237,551   | 180,968            | 23,076            | 152,326                | 126,007            | 15,738            | 75,178           | 11,551        | 10,438        |
| Keller .....                          | 188,227                          | 97,991    | 64,869             | 9,368             | 60,968                 | 46,728             | 5,860             | 32,488           | 3,971         | 4,045         |
| Killeen .....                         | 244,059                          | 204,699   | 143,468            | 20,910            | 124,452                | 95,816             | 13,329            | 70,411           | 9,446         | 14,712        |
| Klein .....                           | 259,615                          | 205,898   | 153,976            | 19,414            | 124,193                | 102,732            | 12,041            | 71,274           | 13,462        | 7,186         |
| La Joya .....                         | 175,352                          | 128,526   | 84,698             | 21,099            | 76,322                 | 55,417             | 11,536            | 43,124           | 7,751         | 5,535         |
| Lamar Consolidated .....              | 121,930                          | 113,900   | 79,646             | 12,430            | 68,816                 | 53,273             | 8,553             | 38,215           | 5,453         | 4,474         |
| Laredo .....                          | 208,650                          | 152,951   | 110,250            | 16,636            | 94,859                 | 74,153             | 10,195            | 49,546           | 9,367         | 8,873         |
| Leander .....                         | 181,835                          | 98,454    | 70,101             | 9,012             | 58,536                 | 47,158             | 5,723             | 34,378           | 4,240         | 5,587         |
| Lewisville .....                      | 382,715                          | 261,515   | 177,455            | 25,580            | 166,935                | 132,159            | 18,840            | 81,214           | 14,345        | 10,782        |
| Lubbock .....                         | 217,890                          | 204,677   | 127,662            | 19,374            | 126,552                | 95,585             | 14,197            | 65,795           | 10,695        | 11,440        |
| Mansfield .....                       | 158,181                          | 99,582    | 71,901             | 11,333            | 63,511                 | 50,722             | 7,615             | 32,120           | 4,544         | 3,328         |
| McAllen .....                         | 162,370                          | 156,757   | 110,142            | 19,878            | 92,961                 | 71,713             | 11,789            | 53,837           | 10,943        | 10,572        |
| McKinney .....                        | 178,711                          | 89,664    | 54,138             | 9,450             | 54,185                 | 40,050             | 6,970             | 31,415           | 3,364         | 4,508         |
| Mesquite .....                        | 272,529                          | 197,246   | 137,468            | 17,497            | 119,070                | 93,344             | 11,448            | 68,051           | 8,036         | 10,272        |
| Midland .....                         | 140,009                          | 133,097   | 93,248             | 17,067            | 82,849                 | 63,524             | 10,848            | 43,132           | 6,531         | 6,145         |
| Mission Consolidated .....            | 118,198                          | 98,262    | 64,717             | 10,720            | 60,585                 | 43,167             | 6,499             | 31,610           | 5,240         | 7,705         |
| North East .....                      | 509,893                          | 355,614   | 259,264            | 39,185            | 222,774                | 176,800            | 24,788            | 115,453          | 19,630        | 16,793        |
| North Forest .....                    | 113,446                          | 89,109    | 51,030             | 10,745            | 45,487                 | 33,143             | 6,248             | 38,233           | 3,307         | 3,768         |
| Northside .....                       | 577,275                          | 426,748   | 315,626            | 44,083            | 257,347                | 207,965            | 27,476            | 145,960          | 23,913        | 30,650        |
| Pasadena .....                        | 379,182                          | 258,154   | 186,875            | 20,690            | 158,538                | 128,139            | 13,220            | 83,427           | 10,821        | 13,012        |
| Pearland .....                        | 122,336                          | 65,036    | 46,173             | 5,504             | 38,480                 | 31,063             | 3,662             | 23,961           | 2,841         | 2,947         |
| Pflugerville .....                    | 161,258                          | 91,293    | 62,161             | 7,627             | 58,305                 | 46,754             | 5,717             | 28,962           | 3,898         | 3,911         |
| Pharr-San Juan-Alamo .....            | 231,246                          | 169,391   | 111,233            | 24,472            | 101,805                | 75,320             | 14,031            | 55,758           | 9,262         | 11,722        |
| Plano .....                           | 610,747                          | 331,425   | 233,004            | 35,345            | 211,942                | 169,991            | 24,877            | 104,682          | 15,338        | 18,119        |
| Port Arthur .....                     | 88,108                           | 80,620    | 50,562             | 12,123            | 47,846                 | 32,644             | 7,406             | 27,919           | 4,214         | 4,031         |
| Richardson .....                      | 358,806                          | 232,395   | 168,995            | 26,584            | 142,771                | 114,755            | 17,525            | 79,230           | 10,738        | 15,639        |
| Round Rock .....                      | 306,146                          | 213,735   | 152,941            | 23,888            | 133,641                | 106,786            | 15,416            | 69,873           | 9,940         | 10,831        |
| San Angelo .....                      | 91,807                           | 85,240    | 57,826             | 9,052             | 54,053                 | 39,919             | 5,636             | 26,412           | 4,231         | 4,231         |
| San Antonio .....                     | 580,192                          | 419,721   | 295,028            | 60,373            | 249,735                | 191,327            | 37,412            | 138,375          | 23,638        | 34,698        |
| San Felipe-Del Rio Consolidated ..... | 77,071                           | 64,414    | 43,358             | 7,378             | 37,919                 | 28,665             | 4,173             | 21,744           | 3,232         | 3,641         |
| Socorro .....                         | 225,195                          | 165,202   | 110,885            | 21,464            | 98,069                 | 74,984             | 12,743            | 57,921           | 8,831         | 7,049         |
| Spring .....                          | 211,130                          | 152,603   | 113,420            | 12,221            | 94,354                 | 77,170             | 8,445             | 49,611           | 6,999         | 6,806         |

See footnotes at end of table.

**Table 15. Finances of Individual Public Elementary-Secondary School Systems With Enrollments of 10,000 or More: 2001-02—Con.**

[Thousand dollars. For meaning of abbreviations and symbols, see introductory text. Detail may not add to total because of rounding]

| Geographic area                       | Elementary-secondary expenditure—Con. |                       |                        |                        |                |                    |                  | Indebtedness                                 |  |   |
|---------------------------------------|---------------------------------------|-----------------------|------------------------|------------------------|----------------|--------------------|------------------|--|--|---|
|                                       | Current spending—Con.                 |                       |                        |                        | Capital outlay | Inter-governmental | Interest on debt | Total debt outstanding at end of fiscal year | Long-term debt issued during fiscal year | Long-term debt retired during fiscal year |
|                                       | For selected functions—Con.           |                       |                        |                        |                |                    |                  |  |  |   |
|                                       | Support services—Con.                 |                       |                        | Other current spending |                |                    |                  |  |  |   |
|                                       | General administration                | School administration | Other and nonspecified |                        |                |                    |                  |  |  |   |
| <b>TEXAS</b>                          |                                       |                       |                        |                        |                |                    |                  |  |  |   |
| <b>Independent Schools</b>            |                                       |                       |                        |                        |                |                    |                  |  |  |   |
| Abilene .....                         | 1,095                                 | 5,549                 | 14,618                 | 7,116                  | 3,909          | 150                | 2,009            | 7,265  | —  | 2,184                                     |
| Aldine .....                          | 2,964                                 | 23,816                | 59,982                 | 20,520                 | 30,976         | 818                | 13,603           | 222,546                                      | 10,300                                   | 9,068                                     |
| Alief .....                           | 1,929                                 | 14,259                | 43,481                 | 15,251                 | 19,612         | 861                | 15,174           | 254,245                                      | 29,610                                   | 16,615                                    |
| Allen .....                           | 633                                   | 3,898                 | 13,672                 | 3,494                  | 25,507         | 323                | 9,175            | 180,560                                      | 24,600                                   | 7,057                                     |
| Alvin .....                           | 551                                   | 3,540                 | 14,799                 | 3,771                  | 14,208         | 402                | 2,845            | 66,805                                       | 30,600                                   | 1,540                                     |
| Amarillo .....                        | 1,412                                 | 10,093                | 26,579                 | 11,081                 | 3,782          | 50                 | 2,663            | 56,920                                       | —  | 6,810                                     |
| Arlington .....                       | 2,416                                 | 20,399                | 58,030                 | 18,085                 | 36,439         | 445                | 28,604           | 537,888                                      | —  | 24,265                                    |
| Austin .....                          | 5,981                                 | 36,395                | 110,166                | 33,353                 | 32,929         | 91,433             | 33,768           | 481,130                                      | 20,010                                   | 17,004                                    |
| Beaumont .....                        | 1,731                                 | 8,052                 | 23,686                 | 10,010                 | 4,439          | 10                 | 3,563            | 64,785                                       | —  | 3,705                                     |
| Birdville .....                       | 1,204                                 | 8,268                 | 22,147                 | 7,012                  | 9,318          | 50                 | 5,394            | 161,257                                      | 15,673                                   | 12,601                                    |
| Brazosport .....                      | 1,215                                 | 4,832                 | 13,406                 | 4,570                  | 2,550          | 12,357             | 2,786            | 41,195                                       | 11,500                                   | 6,380                                     |
| Brownsville .....                     | 1,679                                 | 16,499                | 52,408                 | 22,409                 | 37,430         | 409                | 5,334            | 102,072                                      | 38,195                                   | 4,663                                     |
| Bryan .....                           | 731                                   | 4,725                 | 14,540                 | 5,575                  | 1,489          | —                  | 4,681            | 78,542                                       | 8,837                                    | 14,159                                    |
| Carrollton-Farmers Branch .....       | 1,911                                 | 11,386                | 28,505                 | 7,049                  | 40,967         | 50,821             | 19,217           | 306,381                                      | 83,900                                   | 95,590                                    |
| Clear Creek .....                     | 2,179                                 | 9,050                 | 31,759                 | 8,297                  | 44,601         | 619                | 15,510           | 284,313                                      | —  | 6,057                                     |
| Comal .....                           | 1,304                                 | 3,689                 | 13,085                 | 3,864                  | 37,399         | 36                 | 7,645            | 145,114                                      | —  | 3,017                                     |
| Conroe .....                          | 2,333                                 | 12,937                | 47,683                 | 7,148                  | 29,990         | 365                | 21,492           | 372,233                                      | 75,585                                   | 19,348                                    |
| Corpus Christi .....                  | 2,420                                 | 13,949                | 42,312                 | 14,369                 | 3,971          | 493                | 8,747            | 113,050                                      | 670                                      | 8,860                                     |
| Cypress-Fairbanks .....               | 3,113                                 | 21,298                | 71,922                 | 19,699                 | 71,370         | 383                | 38,328           | 609,563                                      | 222,590                                  | 91,369                                    |
| Dallas .....                          | 13,469                                | 59,457                | 180,751                | 73,031                 | 58,730         | 818                | 18,630           | 632,459                                      | 372,774                                  | 63,245                                    |
| Deer Park .....                       | 1,058                                 | 3,957                 | 14,989                 | 3,906                  | 15,967         | 43,486             | 5,372            | 101,215                                      | —  | 7,395                                     |
| Denton .....                          | 1,200                                 | 4,794                 | 17,035                 | 4,521                  | 28,248         | 185                | 11,218           | 205,357                                      | —  | 3,500                                     |
| Donna .....                           | 1,163                                 | 3,080                 | 13,876                 | 5,713                  | 11,430         | 262                | 3,399            | 59,295                                       | 1,500                                    | 2,345                                     |
| Duncanville .....                     | 750                                   | 4,466                 | 10,907                 | 4,129                  | 6,930          | 428                | 2,900            | 174,792                                      | 126,745                                  | 5,000                                     |
| Eagle Pass .....                      | 850                                   | 4,754                 | 11,100                 | 6,322                  | 12,811         | 520                | 2,076            | 37,255                                       | —  | 1,635                                     |
| Ector County .....                    | 1,879                                 | 9,636                 | 27,849                 | 9,473                  | 9,130          | 1,981              | 1,798            | 71,449                                       | 55,869                                   | 4,510                                     |
| Edgewood .....                        | 947                                   | 4,542                 | 14,026                 | 7,025                  | 4,913          | 690                | 4,082            | 77,755                                       | 46,035                                   | 3,725                                     |
| Edinburg .....                        | 1,217                                 | 7,602                 | 24,081                 | 12,015                 | 20,620         | 1,072              | 8,260            | 154,645                                      | 4,205                                    | 6,400                                     |
| El Paso .....                         | 3,676                                 | 23,706                | 69,305                 | 23,306                 | 23,556         | 159                | 8,385            | 203,084                                      | 47,635                                   | 32,846                                    |
| Fort Bend .....                       | 2,681                                 | 20,181                | 65,666                 | 13,514                 | 57,186         | 572                | 26,901           | 455,076                                      | 44,200                                   | 16,022                                    |
| Fort Worth .....                      | 4,230                                 | 31,681                | 97,399                 | 37,216                 | 98,926         | 609                | 30,237           | 419,371                                      | —  | 14,890                                    |
| Galena Park .....                     | 1,305                                 | 6,928                 | 25,126                 | 7,714                  | 41,827         | 1,046              | 7,680            | 163,065                                      | 8,000                                    | 1,970                                     |
| Garland .....                         | 2,612                                 | 17,689                | 42,905                 | 16,824                 | 42,521         | 474                | 17,334           | 254,228                                      | —  | 20,028                                    |
| Goose Creek .....                     | 1,251                                 | 6,439                 | 25,319                 | 7,627                  | 51,772         | 312                | 8,405            | 158,706                                      | 32,520                                   | 23,513                                    |
| Grand Prairie .....                   | 694                                   | 7,203                 | 20,192                 | 8,332                  | 68,630         | 799                | 8,377            | 216,118                                      | 59,906                                   | 62,901                                    |
| Grapevine-Colleyville .....           | 1,607                                 | 4,707                 | 14,679                 | 3,898                  | 7,187          | 25,468             | 9,660            | 250,416                                      | —  | 5,180                                     |
| Harlandale .....                      | 735                                   | 8,396                 | 20,273                 | 7,122                  | 36,473         | 775                | 7,887            | 165,338                                      | 56,345                                   | 11,170                                    |
| Harlingen Consolidated .....          | 533                                   | 5,824                 | 15,714                 | 7,532                  | 8,437          | 239                | 4,652            | 83,160                                       | 13,000                                   | 2,404                                     |
| Houston .....                         | 10,751                                | 100,573               | 259,808                | 91,593                 | 321,398        | 4,249              | 54,937           | 1,162,077                                    | —  | 54,511                                    |
| Humble .....                          | 1,505                                 | 9,803                 | 25,565                 | 6,807                  | 3,783          | 55                 | 7,911            | 167,220                                      | —  | 10,385                                    |
| Hurst-Euless-Bedford .....            | 1,409                                 | 7,341                 | 20,449                 | 5,995                  | 19,497         | —                  | 12,082           | 246,082                                      | —  | 4,473                                     |
| Irving .....                          | 1,910                                 | 11,550                | 24,052                 | 8,709                  | 55,863         | 221                | 12,299           | 341,521                                      | 137,024                                  | 13,810                                    |
| Judson .....                          | 1,221                                 | 5,478                 | 16,623                 | 4,996                  | 6,879          | 279                | 6,706            | 108,363                                      | 34,000                                   | 3,830                                     |
| Katy .....                            | 1,939                                 | 13,742                | 37,508                 | 10,047                 | 93,907         | 90                 | 20,439           | 471,137                                      | 71,140                                   | 25,847                                    |
| Keller .....                          | 964                                   | 5,556                 | 17,952                 | 4,535                  | 71,790         | 44                 | 18,402           | 403,443                                      | 7,185                                    | 8,323                                     |
| Killeen .....                         | 969                                   | 11,586                | 33,698                 | 9,836                  | 33,495         | 1,503              | 4,362            | 82,735                                       | —  | 5,185                                     |
| Klein .....                           | 1,835                                 | 13,072                | 35,719                 | 10,431                 | 42,158         | 371                | 11,188           | 205,944                                      | 31,000                                   | 17,845                                    |
| La Joya .....                         | 961                                   | 6,963                 | 21,914                 | 9,080                  | 40,809         | 276                | 5,741            | 97,342                                       | —  | 2,802                                     |
| Lamar Consolidated .....              | 802                                   | 6,158                 | 21,328                 | 6,869                  | 2,158          | 26                 | 5,846            | 110,690                                      | —  | 3,550                                     |
| Laredo .....                          | 485                                   | 8,597                 | 22,224                 | 8,546                  | 45,300         | 294                | 10,105           | 162,744                                      | 102,280                                  | 36,650                                    |
| Leander .....                         | 1,126                                 | 4,910                 | 18,515                 | 5,540                  | 72,107         | 262                | 11,012           | 343,254                                      | 129,138                                  | 7,264                                     |
| Lewisville .....                      | 2,895                                 | 13,989                | 39,203                 | 13,366                 | 97,645         | 1,503              | 22,052           | 492,912                                      | 97,958                                   | 37,845                                    |
| Lubbock .....                         | 1,998                                 | 11,131                | 30,531                 | 12,330                 | 9,441          | 179                | 3,593            | 77,903                                       | 16,110                                   | 11,937                                    |
| Mansfield .....                       | 822                                   | 6,946                 | 16,480                 | 3,951                  | 45,630         | 264                | 12,705           | 203,758                                      | 11,635                                   | 20,042                                    |
| McAllen .....                         | 1,374                                 | 8,526                 | 22,422                 | 9,959                  | 3,023          | 284                | 2,306            | 40,445                                       | —  | 1,790                                     |
| McKinney .....                        | 1,301                                 | 5,959                 | 16,283                 | 4,064                  | 76,311         | 165                | 12,571           | 289,118                                      | 50,000                                   | 8,995                                     |
| Mesquite .....                        | 1,247                                 | 11,387                | 37,109                 | 10,125                 | 56,765         | 576                | 17,942           | 349,345                                      | 92,394                                   | 55,496                                    |
| Midland .....                         | 1,489                                 | 7,719                 | 21,248                 | 7,116                  | 2,487          | 118                | 4,307            | 55,738                                       | —  | 1,633                                     |
| Mission Consolidated .....            | 867                                   | 3,829                 | 13,969                 | 6,067                  | 15,396         | 594                | 3,946            | 69,095                                       | —  | 2,320                                     |
| North East .....                      | 3,582                                 | 22,396                | 53,052                 | 17,387                 | 119,598        | 907                | 33,774           | 490,563                                      | —  | 12,028                                    |
| North Forest .....                    | 824                                   | 3,138                 | 27,196                 | 5,389                  | 18,901         | 754                | 4,682            | 81,634                                       | —  | 1,610                                     |
| Northside .....                       | 3,189                                 | 21,676                | 66,532                 | 23,441                 | 119,371        | 1,763              | 29,393           | 532,350                                      | 16,900                                   | 31,260                                    |
| Pasadena .....                        | 2,337                                 | 15,378                | 41,879                 | 16,189                 | 112,599        | 2,017              | 6,412            | 280,633                                      | 114,050                                  | 10,362                                    |
| Pearland .....                        | 895                                   | 3,236                 | 10,042                 | 2,595                  | 46,887         | 325                | 10,088           | 181,756                                      | 41,000                                   | 1,583                                     |
| Pflugerville .....                    | 746                                   | 5,570                 | 14,837                 | 4,026                  | 55,886         | 414                | 13,665           | 207,634                                      | 69,745                                   | 12,656                                    |
| Pharr-San Juan-Alamo .....            | 2,141                                 | 7,766                 | 24,867                 | 11,828                 | 55,075         | 105                | 6,675            | 104,095                                      | —  | 3,595                                     |
| Plano .....                           | 2,814                                 | 16,908                | 51,503                 | 14,801                 | 151,583        | 96,840             | 30,899           | 758,078                                      | 128,900                                  | 18,606                                    |
| Port Arthur .....                     | 901                                   | 4,160                 | 14,613                 | 4,855                  | 7,131          | 211                | 146              | 16,080                                       | 8,080                                    | —   |
| Richardson .....                      | 1,888                                 | 16,000                | 34,965                 | 10,394                 | 68,193         | 43,482             | 14,736           | 246,173                                      | —  | 29,710                                    |
| Round Rock .....                      | 2,593                                 | 11,716                | 34,793                 | 10,221                 | 65,237         | 481                | 26,693           | 428,503                                      | 45,155                                   | 17,800                                    |
| San Angelo .....                      | 1,090                                 | 4,150                 | 12,710                 | 4,775                  | 4,700          | 113                | 1,754            | 39,460                                       | —  | 2,125                                     |
| San Antonio .....                     | 2,333                                 | 22,870                | 54,836                 | 31,611                 | 129,889        | 1,173              | 29,409           | 567,860                                      | —  | 11,675                                    |
| San Felipe-Del Rio Consolidated ..... | 1,064                                 | 3,098                 | 10,709                 | 4,751                  | 10,521         | 341                | 1,795            | 31,970                                       | —  | 1,175                                     |
| Socorro .....                         | 1,314                                 | 9,608                 | 31,119                 | 9,212                  | 50,032         | 152                | 9,809            | 225,927                                      | 74,420                                   | 37,836                                    |
| Spring .....                          | 1,706                                 | 8,769                 | 25,331                 | 8,638                  | 42,892         | 1,181              | 14,454           | 227,673                                      | 84,450                                   | 6,322                                     |

See footnotes at end of table.

**Table 15. Finances of Individual Public Elementary-Secondary School Systems With Enrollments of 10,000 or More: 2001-02—Con.**

[Thousand dollars. For meaning of abbreviations and symbols, see introductory text. Detail may not add to total because of rounding]

| Geographic area                 | Enrollment <sup>1</sup> | Elementary-secondary revenue |        |                        |                   |                 |                        |               |         |                   |
|---------------------------------|-------------------------|------------------------------|--------|------------------------|-------------------|-----------------|------------------------|---------------|---------|-------------------|
|                                 |                         | Federal sources              |        |                        |                   |                 |                        | State sources |         |                   |
|                                 |                         | Total                        | Total  | Compensatory (Title I) | Special education | Child nutrition | Other and nonspecified | Total         | Formula | Special education |
| <b>TEXAS—Con.</b>               |                         |                              |        |                        |                   |                 |                        |               |         |                   |
| <b>Independent Schools—Con.</b> |                         |                              |        |                        |                   |                 |                        |               |         |                   |
| Spring Branch .....             | 32,578                  | 266,206                      | 22,348 | 6,026                  | 2,846             | 7,135           | 6,341                  | 40,433        | 22,623  | —                 |
| Tyler .....                     | 16,880                  | 116,365                      | 14,086 | 3,301                  | 1,825             | 3,644           | 5,316                  | 34,697        | 26,787  | —                 |
| United .....                    | 29,096                  | 204,504                      | 20,782 | 3,597                  | 2,459             | 8,282           | 6,444                  | 120,838       | 95,191  | —                 |
| Victoria .....                  | 14,420                  | 106,727                      | 15,734 | 3,037                  | 1,529             | 2,759           | 8,409                  | 39,663        | 31,073  | —                 |
| Waco .....                      | 15,502                  | 114,773                      | 15,062 | 4,949                  | 2,066             | 5,197           | 2,850                  | 60,690        | 49,356  | —                 |
| Weslaco .....                   | 13,934                  | 111,253                      | 18,580 | 7,038                  | 1,095             | 6,114           | 4,333                  | 76,376        | 66,429  | —                 |
| Wichita Falls .....             | 15,293                  | 108,227                      | 12,843 | 2,971                  | 1,618             | 3,054           | 5,200                  | 44,951        | 36,073  | —                 |
| Ysleta .....                    | 46,811                  | 328,688                      | 43,098 | 13,907                 | 5,069             | 11,992          | 12,130                 | 216,992       | 187,804 | —                 |
| <b>UTAH</b>                     |                         |                              |        |                        |                   |                 |                        |               |         |                   |
| <b>Independent Schools</b>      |                         |                              |        |                        |                   |                 |                        |               |         |                   |
| Alpine .....                    | 48,296                  | 256,036                      | 13,271 | 2,429                  | 4,119             | 3,756           | 2,967                  | 173,545       | 89,656  | 13,307            |
| Box Elder County .....          | 10,843                  | 59,618                       | 4,076  | 568                    | 1,421             | 1,168           | 919                    | 39,415        | 20,799  | 2,970             |
| Cache County .....              | 13,043                  | 74,300                       | 5,966  | 465                    | 1,517             | 1,294           | 2,690                  | 50,991        | 25,398  | 3,400             |
| Davis County .....              | 59,366                  | 338,305                      | 27,051 | 2,385                  | 5,603             | 5,650           | 13,413                 | 210,422       | 111,870 | 14,999            |
| Granite .....                   | 72,082                  | 390,371                      | 33,332 | 4,353                  | 6,271             | 8,731           | 13,977                 | 235,427       | 121,399 | 22,980            |
| Jordan .....                    | 73,494                  | 416,656                      | 23,736 | 3,459                  | 6,957             | 5,872           | 7,448                  | 235,222       | 129,609 | 21,901            |
| Nebo .....                      | 22,159                  | 123,177                      | 9,517  | 1,408                  | 3,176             | 2,325           | 2,608                  | 79,879        | 41,708  | 5,490             |
| Ogden .....                     | 13,039                  | 83,934                       | 10,450 | 2,230                  | 1,767             | 3,639           | 2,814                  | 48,754        | 22,199  | 5,386             |
| Provo .....                     | 13,344                  | 87,433                       | 11,366 | 1,479                  | 1,681             | 2,083           | 6,123                  | 49,052        | 21,265  | 7,080             |
| Salt Lake City .....            | 25,161                  | 177,643                      | 22,119 | 3,562                  | 2,671             | 6,271           | 9,615                  | 72,862        | 28,297  | 10,069            |
| Washington County .....         | 18,963                  | 109,990                      | 7,452  | 1,338                  | 1,832             | 2,110           | 2,172                  | 62,681        | 32,443  | 5,177             |
| Weber County .....              | 27,917                  | 151,759                      | 10,135 | 721                    | —                 | 2,585           | 6,829                  | 99,650        | 52,771  | 7,320             |
| <b>VIRGINIA</b>                 |                         |                              |        |                        |                   |                 |                        |               |         |                   |
| <b>Dependent Schools</b>        |                         |                              |        |                        |                   |                 |                        |               |         |                   |
| Albemarle County .....          | 12,315                  | 138,405                      | 4,207  | 727                    | 1,680             | 862             | 938                    | 31,516        | 24,178  | 2,900             |
| Alexandria .....                | 11,104                  | 138,581                      | 7,197  | 1,667                  | 1,610             | 2,027           | 1,893                  | 21,564        | 16,285  | 1,823             |
| Arlington County .....          | 19,109                  | 275,105                      | 10,694 | 2,105                  | 2,705             | 2,533           | 3,351                  | 36,018        | 27,728  | 2,649             |
| Augusta County .....            | 10,755                  | 84,891                       | 5,972  | 598                    | 1,286             | 988             | 3,100                  | 40,217        | 31,333  | 2,385             |
| Bedford County .....            | 10,738                  | 81,689                       | 4,793  | 784                    | 1,156             | 1,188           | 1,665                  | 33,604        | 26,477  | 1,983             |
| Chesapeake .....                | 38,010                  | 279,808                      | 17,042 | 3,176                  | 4,772             | 3,602           | 5,492                  | 142,308       | 111,025 | 11,681            |
| Chesterfield County .....       | 52,726                  | 380,854                      | 14,851 | 2,409                  | 5,855             | 2,669           | 3,918                  | 169,780       | 140,550 | 8,786             |
| Fairfax County .....            | 160,584                 | 1,597,652                    | 55,140 | 7,718                  | 18,656            | 11,817          | 16,949                 | 335,293       | 273,981 | 16,281            |
| Frederick County .....          | 10,736                  | 91,321                       | 3,465  | 676                    | 1,020             | 737             | 1,032                  | 36,932        | 29,458  | 2,350             |
| Hampton .....                   | 23,192                  | 168,199                      | 13,056 | 2,505                  | 2,242             | 3,293           | 5,016                  | 95,860        | 75,141  | 6,218             |
| Hanover County .....            | 17,192                  | 127,988                      | 4,780  | 579                    | 1,774             | 681             | 1,746                  | 52,400        | 42,315  | 1,899             |
| Henrico County .....            | 42,928                  | 321,765                      | 14,983 | 1,788                  | 4,627             | 3,253           | 5,315                  | 125,498       | 100,826 | 7,882             |
| Loudoun County .....            | 34,571                  | 373,393                      | 8,146  | 716                    | 3,152             | 1,589           | 2,689                  | 77,260        | 63,916  | 3,522             |
| Newport News .....              | 32,907                  | 261,248                      | 26,842 | 6,110                  | 4,076             | 6,187           | 10,469                 | 131,202       | 102,594 | 7,498             |
| Norfolk .....                   | 37,006                  | 305,023                      | 41,414 | 9,263                  | 5,853             | 8,743           | 17,555                 | 160,603       | 118,561 | 12,832            |
| Portsmouth .....                | 16,844                  | 125,908                      | 15,563 | 4,617                  | 1,930             | 4,323           | 4,693                  | 77,753        | 58,386  | 7,245             |
| Prince William County .....     | 58,017                  | 505,337                      | 18,824 | 1,854                  | 4,199             | 5,856           | 6,915                  | 205,141       | 161,733 | 16,719            |
| Richmond .....                  | 26,840                  | 263,732                      | 31,233 | 8,166                  | 3,218             | 6,561           | 13,288                 | 100,275       | 71,628  | 10,380            |
| Roanoke .....                   | 13,694                  | 118,952                      | 11,374 | 3,266                  | 2,033             | 3,008           | 3,067                  | 52,096        | 37,492  | 5,902             |
| Roanoke County .....            | 14,029                  | 117,235                      | 4,196  | 479                    | 1,885             | 726             | 1,106                  | 48,056        | 36,742  | 4,154             |
| Rockingham County .....         | 10,953                  | 93,925                       | 4,290  | 717                    | 1,227             | 1,179           | 1,167                  | 40,248        | 31,420  | 2,417             |
| Spotsylvania County .....       | 20,280                  | 159,801                      | 5,791  | 889                    | 2,065             | 1,378           | 1,459                  | 74,423        | 57,018  | 4,422             |
| Stafford County .....           | 22,635                  | 169,134                      | 8,375  | 859                    | 2,067             | 1,470           | 3,979                  | 77,856        | 64,996  | 2,987             |
| Suffolk .....                   | 11,990                  | 102,783                      | 6,832  | 1,841                  | 1,368             | 1,905           | 1,718                  | 49,751        | 38,072  | 4,009             |
| Virginia Beach .....            | 75,970                  | 573,403                      | 47,718 | 8,244                  | 9,665             | 7,104           | 22,705                 | 280,434       | 222,742 | 17,513            |
| York County .....               | 11,942                  | 88,601                       | 11,048 | 529                    | 982               | 643             | 8,894                  | 40,436        | 33,134  | 1,956             |
| <b>WASHINGTON</b>               |                         |                              |        |                        |                   |                 |                        |               |         |                   |
| <b>Independent Schools</b>      |                         |                              |        |                        |                   |                 |                        |               |         |                   |
| Auburn .....                    | 13,502                  | 104,391                      | 5,615  | 954                    | 1,377             | 1,430           | 1,854                  | 62,167        | 51,119  | 4,591             |
| Battle Ground .....             | 11,636                  | 76,710                       | 3,816  | 712                    | 1,675             | 627             | 802                    | 59,220        | 45,058  | 5,277             |
| Belleuve .....                  | 15,510                  | 144,876                      | 5,324  | 1,000                  | 1,897             | 888             | 1,539                  | 72,239        | 58,885  | 5,334             |
| Bellingham .....                | 10,378                  | 80,776                       | 5,092  | 1,039                  | 1,411             | 1,066           | 1,576                  | 48,275        | 39,497  | 4,509             |
| Bethel .....                    | 16,260                  | 119,174                      | 7,524  | 1,153                  | 1,850             | 1,594           | 2,927                  | 81,992        | 62,239  | 7,649             |
| Central Kitsap .....            | 13,335                  | 110,694                      | 18,859 | 854                    | 2,339             | 1,120           | 14,546                 | 68,274        | 52,157  | 6,575             |
| Central Valley .....            | 11,023                  | 105,865                      | 4,611  | 711                    | 1,298             | 937             | 1,665                  | 76,823        | 43,820  | 5,077             |
| Clover Park .....               | 13,769                  | 108,624                      | 22,058 | 3,121                  | 1,794             | 2,379           | 14,764                 | 68,303        | 48,338  | 7,525             |
| Edmonds .....                   | 22,089                  | 178,671                      | 8,359  | 1,559                  | 2,600             | 1,589           | 2,611                  | 113,560       | 83,803  | 9,716             |
| Everett .....                   | 18,943                  | 151,559                      | 7,730  | 1,896                  | 2,105             | 1,654           | 2,075                  | 92,353        | 73,252  | 8,343             |
| Evergreen .....                 | 22,556                  | 170,630                      | 7,974  | 1,208                  | 2,479             | 2,214           | 2,073                  | 115,716       | 89,680  | 9,147             |
| Federal Way .....               | 22,636                  | 159,002                      | 8,951  | 1,142                  | 2,482             | 2,454           | 2,873                  | 107,572       | 82,953  | 9,537             |
| Highline .....                  | 17,752                  | 137,345                      | 11,063 | 2,782                  | 2,015             | 2,764           | 3,502                  | 88,500        | 70,282  | 7,353             |
| Issaquah .....                  | 14,588                  | 125,822                      | 2,949  | 271                    | 1,720             | 264             | 694                    | 67,759        | 54,237  | 5,486             |
| Kennewick .....                 | 13,993                  | 107,928                      | 7,196  | 1,650                  | 1,376             | 1,642           | 2,528                  | 74,194        | 56,123  | 5,953             |

See footnotes at end of table.

**Table 15. Finances of Individual Public Elementary-Secondary School Systems With Enrollments of 10,000 or More: 2001-02—Con.**

[Thousand dollars. For meaning of abbreviations and symbols, see introductory text. Detail may not add to total because of rounding]

| Geographic area                 | Elementary-secondary revenue—Con. |                       |               |             |                     |                                 |                          |                           |         |        |
|---------------------------------|-----------------------------------|-----------------------|---------------|-------------|---------------------|---------------------------------|--------------------------|---------------------------|---------|--------|
|                                 | State sources—Con.                |                       | Local sources |             |                     |                                 |                          |                           |         |        |
|                                 | Transportation                    | Other and unspecified | Total         | Total taxes | Property taxes only | Parent government contributions | From cities and counties | From other school systems | Charges | Other  |
| <b>TEXAS—Con.</b>               |                                   |                       |               |             |                     |                                 |                          |                           |         |        |
| <b>Independent Schools—Con.</b> |                                   |                       |               |             |                     |                                 |                          |                           |         |        |
| Spring Branch .....             | —                                 | 17,810                | 203,425       | 189,753     | 189,753             | —                               | —                        | —                         | 4,903   | 8,769  |
| Tyler .....                     | —                                 | 7,910                 | 67,582        | 62,457      | 62,438              | —                               | —                        | 548                       | 3,076   | 1,501  |
| United .....                    | —                                 | 25,647                | 62,884        | 57,373      | 57,373              | —                               | —                        | —                         | 2,902   | 2,609  |
| Victoria .....                  | —                                 | 8,590                 | 51,330        | 46,677      | 46,652              | —                               | —                        | —                         | 3,103   | 1,550  |
| Waco .....                      | —                                 | 11,334                | 39,021        | 34,731      | 34,724              | —                               | 1                        | —                         | 2,117   | 2,172  |
| Weslaco .....                   | —                                 | 9,947                 | 16,297        | 13,193      | 13,140              | —                               | —                        | 32                        | 1,220   | 1,852  |
| Wichita Falls .....             | —                                 | 8,878                 | 50,433        | 45,258      | 45,245              | —                               | —                        | 164                       | 3,273   | 1,738  |
| Ysleta .....                    | —                                 | 29,188                | 68,598        | 60,463      | 60,431              | —                               | —                        | —                         | 3,301   | 4,834  |
| <b>UTAH</b>                     |                                   |                       |               |             |                     |                                 |                          |                           |         |        |
| <b>Independent Schools</b>      |                                   |                       |               |             |                     |                                 |                          |                           |         |        |
| Alpine .....                    | 4,996                             | 65,586                | 69,220        | 47,568      | 47,568              | —                               | —                        | —                         | 6,185   | 15,467 |
| Box Elder County .....          | 2,333                             | 13,313                | 16,127        | 11,530      | 11,530              | —                               | —                        | —                         | 1,734   | 2,863  |
| Cache County .....              | 2,912                             | 19,281                | 17,343        | 10,521      | 10,521              | —                               | —                        | —                         | 2,419   | 4,403  |
| Davis County .....              | 3,936                             | 79,617                | 100,832       | 76,530      | 76,530              | —                               | —                        | —                         | 8,233   | 16,069 |
| Granite .....                   | 5,306                             | 85,742                | 121,612       | 95,592      | 95,592              | —                               | —                        | 160                       | 7,132   | 18,728 |
| Jordan .....                    | 6,323                             | 77,389                | 157,698       | 121,307     | 121,307             | —                               | —                        | —                         | 11,955  | 24,436 |
| Nebo .....                      | 2,687                             | 29,994                | 33,781        | 23,693      | 23,693              | —                               | —                        | —                         | 2,502   | 7,586  |
| Ogden .....                     | 864                               | 20,305                | 24,730        | 17,508      | 17,508              | —                               | —                        | —                         | 973     | 6,249  |
| Provo .....                     | 1,153                             | 19,554                | 27,015        | 18,630      | 18,630              | —                               | —                        | 115                       | 4,310   | 3,960  |
| Salt Lake City .....            | 1,933                             | 32,563                | 82,662        | 70,275      | 70,275              | —                               | —                        | 117                       | 3,377   | 8,893  |
| Washington County .....         | 2,860                             | 22,201                | 39,857        | 30,879      | 30,879              | —                               | —                        | —                         | 2,136   | 6,842  |
| Weber County .....              | 3,151                             | 36,408                | 41,974        | 25,802      | 25,802              | —                               | —                        | —                         | 4,486   | 11,686 |
| <b>VIRGINIA</b>                 |                                   |                       |               |             |                     |                                 |                          |                           |         |        |
| <b>Dependent Schools</b>        |                                   |                       |               |             |                     |                                 |                          |                           |         |        |
| Albemarle County .....          | —                                 | 4,438                 | 102,682       | —           | —                   | 71,477                          | —                        | 3,963                     | 4,511   | 22,731 |
| Alexandria .....                | —                                 | 3,456                 | 109,820       | —           | —                   | 107,270                         | —                        | 14                        | 2,112   | 424    |
| Arlington County .....          | —                                 | 5,641                 | 228,393       | —           | —                   | 215,659                         | —                        | 1,197                     | 8,347   | 3,190  |
| Augusta County .....            | —                                 | 6,499                 | 38,702        | —           | —                   | 30,960                          | —                        | 5,053                     | 2,236   | 453    |
| Bedford County .....            | —                                 | 5,144                 | 43,292        | —           | —                   | 34,971                          | —                        | 5,072                     | 2,379   | 870    |
| Chesapeake .....                | —                                 | 19,602                | 120,458       | —           | —                   | 108,517                         | —                        | 5,082                     | 5,256   | 1,603  |
| Chesterfield County .....       | —                                 | 20,444                | 196,223       | —           | —                   | 176,565                         | —                        | 2,009                     | 10,842  | 6,807  |
| Fairfax County .....            | —                                 | 45,031                | 1,207,219     | —           | —                   | 1,110,222                       | —                        | 28,608                    | 46,514  | 21,875 |
| Frederick County .....          | —                                 | 5,124                 | 50,924        | —           | —                   | 46,293                          | —                        | 1,629                     | 2,044   | 958    |
| Hampton .....                   | —                                 | 14,501                | 59,283        | —           | —                   | 51,905                          | —                        | 2,241                     | 3,450   | 1,687  |
| Hanover County .....            | —                                 | 8,186                 | 70,808        | —           | —                   | 64,933                          | —                        | 359                       | 4,751   | 765    |
| Henrico County .....            | —                                 | 16,790                | 181,284       | —           | —                   | 169,598                         | —                        | 980                       | 9,586   | 1,120  |
| Loudoun County .....            | —                                 | 9,822                 | 287,987       | —           | —                   | 276,352                         | —                        | 737                       | 8,032   | 2,866  |
| Newport News .....              | —                                 | 21,110                | 103,204       | —           | —                   | 91,865                          | —                        | 5,217                     | 5,616   | 506    |
| Norfolk .....                   | —                                 | 29,210                | 103,006       | —           | —                   | 93,343                          | —                        | 4,113                     | 2,764   | 2,786  |
| Portsmouth .....                | —                                 | 12,122                | 32,592        | —           | —                   | 26,606                          | —                        | 2,438                     | 1,837   | 1,711  |
| Prince William County .....     | —                                 | 26,689                | 281,372       | —           | —                   | 237,608                         | —                        | 16,999                    | 12,731  | 14,034 |
| Richmond .....                  | —                                 | 18,267                | 132,224       | —           | —                   | 125,516                         | —                        | 1,799                     | 2,989   | 1,920  |
| Roanoke .....                   | —                                 | 8,702                 | 55,482        | —           | —                   | 48,817                          | —                        | 4,002                     | 2,154   | 509    |
| Roanoke County .....            | —                                 | 7,160                 | 64,983        | —           | —                   | 58,784                          | —                        | 2,105                     | 3,369   | 725    |
| Rockingham County .....         | —                                 | 6,411                 | 49,387        | —           | —                   | 41,725                          | —                        | 4,004                     | 2,722   | 936    |
| Spotsylvania County .....       | —                                 | 12,983                | 79,587        | —           | —                   | 72,736                          | —                        | 1,295                     | 3,609   | 1,947  |
| Stafford County .....           | —                                 | 9,873                 | 82,903        | —           | —                   | 75,845                          | —                        | 1,263                     | 4,772   | 1,023  |
| Suffolk .....                   | —                                 | 7,670                 | 46,200        | —           | —                   | 41,468                          | —                        | 2,339                     | 2,006   | 387    |
| Virginia Beach .....            | —                                 | 40,179                | 245,251       | —           | —                   | 221,411                         | —                        | 8,474                     | 11,732  | 3,634  |
| York County .....               | —                                 | 5,346                 | 37,117        | —           | —                   | 32,630                          | —                        | 1,378                     | 2,594   | 515    |
| <b>WASHINGTON</b>               |                                   |                       |               |             |                     |                                 |                          |                           |         |        |
| <b>Independent Schools</b>      |                                   |                       |               |             |                     |                                 |                          |                           |         |        |
| Auburn .....                    | 2,000                             | 4,457                 | 36,609        | 29,190      | 29,189              | —                               | —                        | 520                       | 3,329   | 3,569  |
| Battle Ground .....             | 2,830                             | 6,055                 | 13,674        | 7,523       | 7,523               | —                               | 35                       | 294                       | 3,265   | 2,557  |
| Bellevue .....                  | 2,281                             | 5,739                 | 67,313        | 49,053      | 49,053              | —                               | —                        | 364                       | 8,883   | 9,013  |
| Bellingham .....                | 1,222                             | 3,047                 | 27,409        | 21,457      | 21,457              | —                               | 25                       | 85                        | 2,754   | 3,088  |
| Bethel .....                    | 2,925                             | 9,179                 | 29,658        | 21,585      | 21,584              | —                               | 71                       | 364                       | 4,008   | 3,630  |
| Central Kitsap .....            | 2,374                             | 7,168                 | 23,561        | 17,744      | 17,744              | —                               | 37                       | 35                        | 3,833   | 1,912  |
| Central Valley .....            | 1,368                             | 26,558                | 24,431        | 18,373      | 18,373              | —                               | 4                        | 115                       | 3,380   | 2,559  |
| Clover Park .....               | 2,452                             | 9,988                 | 18,263        | 14,172      | 14,172              | —                               | —                        | 81                        | 2,309   | 1,701  |
| Edmonds .....                   | 3,592                             | 16,449                | 56,752        | 44,894      | 44,894              | —                               | —                        | 1,165                     | 6,527   | 4,166  |
| Everett .....                   | 2,896                             | 7,862                 | 51,476        | 42,111      | 42,111              | —                               | 48                       | 45                        | 4,516   | 4,756  |
| Evergreen .....                 | 4,483                             | 12,406                | 46,940        | 34,858      | 34,858              | —                               | —                        | 372                       | 5,252   | 6,458  |
| Federal Way .....               | 3,327                             | 11,755                | 42,479        | 32,922      | 32,922              | —                               | —                        | 113                       | 6,088   | 3,356  |
| Highline .....                  | 2,634                             | 8,231                 | 37,782        | 28,978      | 28,978              | —                               | —                        | 745                       | 3,670   | 4,389  |
| Issaquah .....                  | 2,337                             | 5,699                 | 55,114        | 38,741      | 38,741              | —                               | 6                        | —                         | 7,537   | 8,830  |
| Kennewick .....                 | 2,012                             | 10,106                | 26,538        | 18,917      | 18,917              | —                               | —                        | 234                       | 3,257   | 4,130  |

See footnotes at end of table.

Table 15. **Finances of Individual Public Elementary-Secondary School Systems With Enrollments of 10,000 or More: 2001-02—Con.**

[Thousand dollars. For meaning of abbreviations and symbols, see introductory text. Detail may not add to total because of rounding]

| Geographic area                 | Elementary-secondary expenditure |           |                      |                   |                        |                   |         |                  |               |         |
|---------------------------------|----------------------------------|-----------|----------------------|-------------------|------------------------|-------------------|---------|------------------|---------------|---------|
|                                 | Current spending                 |           |                      |                   |                        |                   |         |                  |               |         |
|                                 |                                  |           | For selected objects |                   | For selected functions |                   |         |                  |               |         |
|                                 | Total                            | Total     | Salaries and wages   | Employee benefits | Instruction            |                   |         | Support services |               |         |
| Total <sup>2</sup>              |                                  |           |                      |                   | Salaries and wages     | Employee benefits | Total   | Pupil support    | Staff support |         |
| <b>TEXAS—Con.</b>               |                                  |           |                      |                   |                        |                   |         |                  |               |         |
| <b>Independent Schools—Con.</b> |                                  |           |                      |                   |                        |                   |         |                  |               |         |
| Spring Branch .....             | 285,441                          | 230,953   | 167,241              | 24,095            | 140,887                | 110,164           | 15,901  | 79,457           | 11,315        | 14,515  |
| Tyler .....                     | 115,072                          | 108,147   | 74,703               | 8,950             | 68,603                 | 52,446            | 6,088   | 33,335           | 5,272         | 6,438   |
| United .....                    | 223,771                          | 177,317   | 122,589              | 18,478            | 106,072                | 79,828            | 10,886  | 60,295           | 7,787         | 6,581   |
| Victoria .....                  | 104,252                          | 98,235    | 66,401               | 10,676            | 59,776                 | 45,486            | 6,498   | 33,240           | 7,178         | 4,882   |
| Waco .....                      | 118,420                          | 102,776   | 67,389               | 10,259            | 58,579                 | 45,119            | 6,287   | 35,233           | 4,890         | 4,089   |
| Weslaco .....                   | 128,393                          | 98,512    | 69,129               | 11,496            | 56,601                 | 43,394            | 6,318   | 33,949           | 6,948         | 6,580   |
| Wichita Falls .....             | 107,423                          | 99,458    | 67,226               | 10,181            | 62,034                 | 48,384            | 7,251   | 32,591           | 4,928         | 6,397   |
| Ysleta .....                    | 334,733                          | 291,674   | 198,012              | 37,609            | 183,342                | 137,454           | 23,287  | 92,722           | 15,677        | 16,069  |
| <b>UTAH</b>                     |                                  |           |                      |                   |                        |                   |         |                  |               |         |
| <b>Independent Schools</b>      |                                  |           |                      |                   |                        |                   |         |                  |               |         |
| Alpine .....                    | 267,752                          | 216,203   | 137,559              | 47,328            | 143,400                | 99,981            | 33,267  | 58,401           | 6,005         | 9,968   |
| Box Elder County .....          | 68,790                           | 52,759    | 32,661               | 11,003            | 33,241                 | 22,646            | 7,787   | 15,014           | 1,663         | 1,041   |
| Cache County .....              | 69,830                           | 63,089    | 38,444               | 13,949            | 40,400                 | 26,718            | 9,564   | 18,277           | 1,630         | 3,529   |
| Davis County .....              | 337,955                          | 294,586   | 180,541              | 60,019            | 182,899                | 126,804           | 41,167  | 80,561           | 10,334        | 12,744  |
| Granite .....                   | 402,236                          | 341,718   | 218,772              | 73,383            | 222,281                | 155,212           | 51,771  | 94,870           | 14,596        | 14,876  |
| Jordan .....                    | 394,990                          | 337,915   | 209,112              | 75,892            | 215,795                | 145,350           | 55,255  | 96,331           | 10,352        | 13,454  |
| Nebo .....                      | 128,165                          | 99,713    | 60,701               | 21,187            | 62,364                 | 41,802            | 14,602  | 30,594           | 5,227         | 4,720   |
| Ogden .....                     | 81,976                           | 74,609    | 45,828               | 15,685            | 42,719                 | 30,415            | 9,704   | 25,292           | 5,638         | 5,860   |
| Provo .....                     | 91,075                           | 80,163    | 49,062               | 15,478            | 55,548                 | 36,276            | 11,539  | 18,915           | 2,630         | 2,363   |
| Salt Lake City .....            | 201,199                          | 155,769   | 92,958               | 26,210            | 91,646                 | 65,843            | 17,744  | 41,090           | 4,353         | 9,650   |
| Washington County .....         | 115,157                          | 86,950    | 53,563               | 18,244            | 56,994                 | 38,882            | 12,943  | 24,296           | 3,078         | 3,025   |
| Weber County .....              | 150,979                          | 130,232   | 83,148               | 26,348            | 86,319                 | 58,509            | 18,269  | 35,362           | 4,008         | 2,954   |
| <b>VIRGINIA</b>                 |                                  |           |                      |                   |                        |                   |         |                  |               |         |
| <b>Dependent Schools</b>        |                                  |           |                      |                   |                        |                   |         |                  |               |         |
| Albemarle County .....          | 126,187                          | 101,262   | 69,242               | 17,402            | 62,292                 | 45,658            | 10,393  | 34,090           | 4,775         | 4,467   |
| Alexandria .....                | 138,722                          | 135,084   | 93,574               | 24,610            | 81,179                 | 62,695            | 14,609  | 48,732           | 7,894         | 9,131   |
| Arlington County .....          | 291,859                          | 248,346   | 174,443              | 45,645            | 140,882                | 109,442           | 25,982  | 87,905           | 14,023        | 23,855  |
| Augusta County .....            | 80,647                           | 70,104    | 48,055               | 13,040            | 45,867                 | 34,097            | 8,946   | 20,868           | 2,790         | 3,211   |
| Bedford County .....            | 78,118                           | 63,385    | 43,602               | 9,626             | 39,664                 | 29,617            | 6,399   | 20,167           | 2,640         | 3,792   |
| Chesapeake .....                | 296,923                          | 267,914   | 179,943              | 55,052            | 170,061                | 122,398           | 35,882  | 88,986           | 11,442        | 18,737  |
| Chesterfield County .....       | 407,929                          | 332,412   | 228,928              | 57,426            | 209,374                | 157,068           | 41,130  | 109,318          | 13,984        | 13,075  |
| Fairfax County .....            | 1,714,514                        | 1,491,069 | 1,063,882            | 241,955           | 908,769                | 698,113           | 159,102 | 517,917          | 81,568        | 100,828 |
| Frederick County .....          | 101,205                          | 78,760    | 54,135               | 14,467            | 48,553                 | 36,483            | 9,547   | 27,290           | 4,360         | 4,776   |
| Hampton .....                   | 169,951                          | 160,481   | 107,079              | 26,076            | 97,526                 | 71,660            | 18,407  | 54,635           | 8,915         | 7,860   |
| Hanover County .....            | 133,706                          | 105,479   | 75,433               | 17,814            | 70,451                 | 53,936            | 13,018  | 29,675           | 4,222         | 4,691   |
| Henrico County .....            | 333,354                          | 277,685   | 194,428              | 51,004            | 169,707                | 128,296           | 33,482  | 95,490           | 13,056        | 17,827  |
| Loudoun County .....            | 427,205                          | 304,159   | 209,086              | 56,149            | 197,026                | 143,257           | 36,632  | 97,610           | 13,087        | 16,902  |
| Newport News .....              | 263,416                          | 224,648   | 152,868              | 40,478            | 136,264                | 97,690            | 26,381  | 76,484           | 11,465        | 14,951  |
| Norfolk .....                   | 295,070                          | 275,318   | 189,643              | 45,377            | 165,928                | 126,575           | 30,170  | 94,797           | 12,601        | 21,552  |
| Portsmouth .....                | 124,885                          | 118,028   | 77,366               | 18,955            | 68,292                 | 51,668            | 12,223  | 41,964           | 5,203         | 9,169   |
| Prince William County .....     | 533,249                          | 422,846   | 293,287              | 70,474            | 244,270                | 184,746           | 43,695  | 161,995          | 19,176        | 26,058  |
| Richmond .....                  | 272,528                          | 257,293   | 159,531              | 52,462            | 147,987                | 97,540            | 35,754  | 97,166           | 13,860        | 16,676  |
| Roanoke .....                   | 116,025                          | 103,818   | 72,002               | 18,608            | 64,765                 | 48,924            | 12,803  | 34,203           | 4,877         | 7,420   |
| Roanoke County .....            | 126,711                          | 99,778    | 71,806               | 17,608            | 64,580                 | 50,004            | 11,724  | 31,442           | 5,893         | 4,488   |
| Rockingham County .....         | 89,188                           | 75,264    | 51,292               | 13,215            | 46,344                 | 34,923            | 8,616   | 24,642           | 3,432         | 3,479   |
| Spotsylvania County .....       | 158,855                          | 135,120   | 94,310               | 24,540            | 83,958                 | 64,645            | 15,871  | 45,257           | 6,601         | 7,727   |
| Stafford County .....           | 178,367                          | 145,646   | 101,439              | 25,005            | 92,598                 | 70,831            | 17,455  | 47,049           | 8,186         | 6,836   |
| Suffolk .....                   | 97,610                           | 78,696    | 52,656               | 13,390            | 50,635                 | 36,921            | 9,176   | 23,941           | 3,284         | 2,459   |
| Virginia Beach .....            | 605,287                          | 540,397   | 361,757              | 85,637            | 320,764                | 243,828           | 54,885  | 198,237          | 21,906        | 47,925  |
| York County .....               | 83,523                           | 76,003    | 52,437               | 13,325            | 45,212                 | 34,216            | 8,400   | 28,194           | 3,724         | 3,488   |
| <b>WASHINGTON</b>               |                                  |           |                      |                   |                        |                   |         |                  |               |         |
| <b>Independent Schools</b>      |                                  |           |                      |                   |                        |                   |         |                  |               |         |
| Auburn .....                    | 98,025                           | 85,770    | 58,377               | 13,567            | 53,067                 | 38,815            | 8,817   | 27,965           | 5,287         | 3,272   |
| Battle Ground .....             | 74,026                           | 70,561    | 43,087               | 10,346            | 41,481                 | 30,355            | 7,203   | 25,076           | 4,168         | 2,445   |
| Belleveue .....                 | 133,209                          | 113,713   | 75,356               | 18,061            | 66,474                 | 48,274            | 11,355  | 39,828           | 6,818         | 4,920   |
| Bellingham .....                | 86,048                           | 71,652    | 48,185               | 11,141            | 43,731                 | 31,790            | 7,109   | 24,249           | 4,914         | 4,007   |
| Bethel .....                    | 122,741                          | 103,480   | 70,574               | 17,159            | 60,832                 | 45,791            | 10,564  | 37,138           | 6,897         | 4,674   |
| Central Kitsap .....            | 99,742                           | 90,586    | 62,842               | 14,559            | 54,806                 | 41,562            | 9,409   | 30,363           | 5,726         | 4,454   |
| Central Valley .....            | 115,726                          | 75,744    | 53,191               | 12,444            | 46,407                 | 35,363            | 7,951   | 24,534           | 5,012         | 3,116   |
| Clover Park .....               | 112,257                          | 97,756    | 64,342               | 15,678            | 55,758                 | 40,859            | 9,495   | 36,838           | 6,824         | 4,004   |
| Edmonds .....                   | 171,422                          | 144,969   | 98,703               | 23,889            | 86,831                 | 62,918            | 15,351  | 50,934           | 10,269        | 7,972   |
| Everett .....                   | 138,654                          | 124,878   | 82,918               | 18,241            | 74,336                 | 55,884            | 12,040  | 44,787           | 9,626         | 6,423   |
| Evergreen .....                 | 163,395                          | 148,036   | 97,417               | 23,715            | 86,471                 | 65,831            | 15,620  | 53,836           | 9,918         | 9,324   |
| Federal Way .....               | 171,745                          | 142,271   | 95,919               | 22,778            | 88,053                 | 64,642            | 15,022  | 46,654           | 11,555        | 4,979   |
| Highline .....                  | 133,948                          | 125,579   | 82,511               | 20,017            | 72,575                 | 52,284            | 12,547  | 46,653           | 8,782         | 6,738   |
| Issaquah .....                  | 120,717                          | 95,897    | 63,640               | 15,410            | 55,401                 | 41,062            | 9,626   | 34,031           | 5,014         | 4,627   |
| Kennewick .....                 | 105,556                          | 95,697    | 64,922               | 15,602            | 59,566                 | 43,845            | 9,962   | 30,927           | 6,466         | 5,007   |

See footnotes at end of table.

**Table 15. Finances of Individual Public Elementary-Secondary School Systems With Enrollments of 10,000 or More: 2001-02—Con.**

[Thousand dollars. For meaning of abbreviations and symbols, see introductory text. Detail may not add to total because of rounding]

| Geographic area                 | Elementary-secondary expenditure—Con. |                       |                        |                        |                |                    |                  | Indebtedness                                 |  |   |
|---------------------------------|---------------------------------------|-----------------------|------------------------|------------------------|----------------|--------------------|------------------|--|--|---|
|                                 | Current spending—Con.                 |                       |                        |                        |                |                    |                  | Total debt outstanding at end of fiscal year | Long-term debt issued during fiscal year | Long-term debt retired during fiscal year |
|                                 | For selected functions—Con.           |                       |                        |                        | Capital outlay | Inter-governmental | Interest on debt |  |  |   |
|                                 | Support services—Con.                 |                       |                        | Other current spending |                |                    |                  |  |  |   |
|                                 | General administration                | School administration | Other and nonspecified |                        |                |                    |                  |  |  |   |
| <b>TEXAS—Con.</b>               |                                       |                       |                        |                        |                |                    |                  |  |  |   |
| <b>Independent Schools—Con.</b> |                                       |                       |                        |                        |                |                    |                  |  |  |   |
| Spring Branch .....             | 2,720                                 | 13,658                | 37,249                 | 10,609                 | 38,126         | 173                | 16,189           | 322,688                                      | 25,625                                   | 27,806                                    |
| Tyler .....                     | 1,468                                 | 5,814                 | 14,343                 | 6,209                  | 4,870          | 357                | 1,698            | 30,095                                       | —  | 880                                       |
| United .....                    | 2,144                                 | 12,774                | 31,009                 | 10,950                 | 35,689         | 193                | 10,572           | 203,548                                      | 2,560                                    | 7,295                                     |
| Victoria .....                  | 1,069                                 | 4,443                 | 15,668                 | 5,219                  | 4,076          | 36                 | 1,905            | 30,805                                       | 7,420                                    | 15,705                                    |
| Waco .....                      | 1,056                                 | 7,138                 | 18,060                 | 8,964                  | 11,993         | 59                 | 3,592            | 69,495                                       | 14,325                                   | 16,970                                    |
| Weslaco .....                   | 732                                   | 5,225                 | 14,464                 | 7,962                  | 27,168         | 195                | 2,518            | 49,165                                       | 3,770                                    | 2,920                                     |
| Wichita Falls .....             | 914                                   | 5,478                 | 14,874                 | 4,833                  | 6,524          | 142                | 1,299            | 27,417                                       | —  | 1,817                                     |
| Ysleta .....                    | 1,865                                 | 16,065                | 43,046                 | 15,610                 | 35,600         | 406                | 7,053            | 91,564                                       | —  | 5,565                                     |
| <b>UTAH</b>                     |                                       |                       |                        |                        |                |                    |                  |  |  |   |
| <b>Independent Schools</b>      |                                       |                       |                        |                        |                |                    |                  |  |  |   |
| Alpine .....                    | 729                                   | 12,475                | 29,224                 | 14,402                 | 42,083         | —                  | 9,466            | 188,400                                      | 40,000                                   | 11,395                                    |
| Box Elder County .....          | 558                                   | 3,269                 | 8,483                  | 4,504                  | 3,831          | —                  | 12,200           | 14,003                                       | —  | 3,597                                     |
| Cache County .....              | 361                                   | 3,519                 | 9,238                  | 4,412                  | 4,027          | —                  | 2,714            | 51,250                                       | —  | 2,130                                     |
| Davis County .....              | 2,487                                 | 15,926                | 39,070                 | 31,126                 | 36,433         | —                  | 6,936            | 157,665                                      | 79,240                                   | 44,270                                    |
| Granite .....                   | 2,367                                 | 19,456                | 43,575                 | 24,567                 | 60,518         | —                  | —                | —  | —  | —   |
| Jordan .....                    | 1,394                                 | 21,697                | 49,434                 | 25,789                 | 46,261         | —                  | 10,814           | 191,145                                      | 10,000                                   | 18,275                                    |
| Nebo .....                      | 594                                   | 5,611                 | 14,442                 | 6,755                  | 23,170         | —                  | 5,282            | 106,675                                      | 15,000                                   | 6,195                                     |
| Ogden .....                     | 434                                   | 4,441                 | 8,919                  | 6,598                  | 7,080          | —                  | 287              | 8,930  | —  | 1,525                                     |
| Provo .....                     | 930                                   | 4,179                 | 8,813                  | 5,700                  | 8,617          | —                  | 2,295            | 43,535                                       | 4,200                                    | 1,720                                     |
| Salt Lake City .....            | 755                                   | 7,165                 | 19,167                 | 23,033                 | 42,553         | —                  | 2,877            | 75,983                                       | 24,743                                   | 3,540                                     |
| Washington County .....         | 317                                   | 6,122                 | 11,754                 | 5,660                  | 23,198         | —                  | 5,009            | 111,654                                      | 23,525                                   | 9,490                                     |
| Weber County .....              | 2,782                                 | 8,378                 | 17,240                 | 8,551                  | 17,832         | —                  | 2,915            | 59,030                                       | 15,000                                   | 3,885                                     |
| <b>VIRGINIA</b>                 |                                       |                       |                        |                        |                |                    |                  |  |  |   |
| <b>Dependent Schools</b>        |                                       |                       |                        |                        |                |                    |                  |  |  |   |
| Albemarle County .....          | 1,618                                 | 6,430                 | 16,800                 | 4,880                  | 20,568         | 1,003              | 3,354            | 55,242                                       | —  | 5,759                                     |
| Alexandria .....                | 3,491                                 | 6,987                 | 21,229                 | 5,173                  | 3,064          | 574                | —                | 45,417                                       | —  | —   |
| Arlington County .....          | 4,960                                 | 10,488                | 34,579                 | 19,559                 | 35,544         | 643                | 7,326            | 172,107                                      | 20,526                                   | 9,350                                     |
| Augusta County .....            | 818                                   | 4,205                 | 9,844                  | 3,369                  | 3,625          | 4,486              | 2,432            | 43,227                                       | —  | 3,151                                     |
| Bedford County .....            | 318                                   | 4,094                 | 9,323                  | 3,554                  | 10,896         | 753                | 3,084            | 55,993                                       | 858                                      | 3,643                                     |
| Chesapeake .....                | 1,851                                 | 14,425                | 42,531                 | 8,867                  | 23,900         | 4,979              | 130              | 249,172                                      | 14,030                                   | 450                                       |
| Chesterfield County .....       | 3,293                                 | 20,167                | 58,799                 | 13,720                 | 59,844         | 2,472              | 13,201           | 270,044                                      | 15,835                                   | 23,882                                    |
| Fairfax County .....            | 24,794                                | 87,781                | 222,946                | 64,383                 | 223,091        | 354                | —                | 961,000                                      | 130,000                                  | —   |
| Frederick County .....          | 701                                   | 4,945                 | 12,508                 | 2,917                  | 17,906         | 1,470              | 3,069            | 81,981                                       | 15,015                                   | 4,476                                     |
| Hampton .....                   | 3,175                                 | 8,792                 | 25,893                 | 8,320                  | 8,586          | 884                | —                | 13,662                                       | 1,559                                    | —   |
| Hanover County .....            | 1,564                                 | 4,701                 | 14,497                 | 5,353                  | 22,067         | 1,021              | 5,139            | 104,626                                      | 20,000                                   | 7,727                                     |
| Henrico County .....            | 3,283                                 | 15,697                | 45,627                 | 12,488                 | 47,128         | 740                | 7,801            | 178,656                                      | 20,717                                   | 12,636                                    |
| Loudoun County .....            | 1,733                                 | 18,844                | 47,044                 | 9,523                  | 105,577        | 636                | 16,833           | 376,176                                      | 81,717                                   | 27,090                                    |
| Newport News .....              | 1,910                                 | 13,740                | 34,418                 | 11,900                 | 26,552         | 5,116              | 7,100            | 119,316                                      | 8,889                                    | 8,344                                     |
| Norfolk .....                   | 5,345                                 | 12,699                | 42,600                 | 14,593                 | 12,612         | 4,021              | 3,119            | 61,046                                       | —  | 6,718                                     |
| Portsmouth .....                | 1,276                                 | 5,792                 | 20,524                 | 7,772                  | 4,273          | 2,584              | —                | 4,932  | —  | 248                                       |
| Prince William County .....     | 13,082                                | 32,351                | 71,328                 | 16,581                 | 83,042         | 14,748             | 12,613           | 313,448                                      | 64,925                                   | 15,872                                    |
| Richmond .....                  | 4,846                                 | 16,191                | 45,593                 | 12,140                 | 10,963         | 1,635              | 2,637            | 1,021  | —  | 3,578                                     |
| Roanoke .....                   | 750                                   | 5,686                 | 15,470                 | 4,850                  | 5,599          | 3,676              | 2,932            | 67,675                                       | 9,330                                    | 2,977                                     |
| Roanoke County .....            | 938                                   | 5,866                 | 14,257                 | 3,756                  | 21,598         | 2,318              | 3,017            | 75,862                                       | 13,226                                   | 3,811                                     |
| Rockingham County .....         | 989                                   | 5,403                 | 11,339                 | 4,278                  | 7,881          | 3,609              | 2,434            | 37,069                                       | —  | 4,313                                     |
| Spotsylvania County .....       | 1,396                                 | 7,964                 | 21,569                 | 5,905                  | 15,532         | —                  | 8,203            | 105,767                                      | 10,179                                   | 10,410                                    |
| Stafford County .....           | 2,235                                 | 9,354                 | 20,438                 | 5,999                  | 24,649         | 89                 | 7,983            | 157,559                                      | 12,063                                   | 10,353                                    |
| Suffolk .....                   | 1,236                                 | 4,518                 | 12,444                 | 4,120                  | 13,269         | 2,221              | 3,424            | —  | —  | 4,731                                     |
| Virginia Beach .....            | 6,805                                 | 31,095                | 90,506                 | 21,396                 | 56,852         | 8,038              | —                | 321,152                                      | 20,478                                   | —   |
| York County .....               | 1,569                                 | 4,902                 | 14,511                 | 2,597                  | 6,301          | 1,219              | —                | 41,506                                       | —  | —   |
| <b>WASHINGTON</b>               |                                       |                       |                        |                        |                |                    |                  |  |  |   |
| <b>Independent Schools</b>      |                                       |                       |                        |                        |                |                    |                  |  |  |   |
| Auburn .....                    | 611                                   | 5,065                 | 13,730                 | 4,738                  | 6,741          | 628                | 4,886            | 87,610                                       | —  | 5,905                                     |
| Battle Ground .....             | 575                                   | 4,475                 | 13,413                 | 4,004                  | 1,979          | 308                | 1,178            | 21,940                                       | —  | 1,785                                     |
| Belleveue .....                 | 1,181                                 | 6,591                 | 20,318                 | 7,411                  | 17,655         | 146                | 1,695            | 138,911                                      | 133,584                                  | 2,828                                     |
| Bellingham .....                | 772                                   | 4,031                 | 10,525                 | 3,672                  | 10,505         | —                  | 3,891            | 73,095                                       | —  | 3,620                                     |
| Bethel .....                    | 982                                   | 6,774                 | 17,811                 | 5,510                  | 15,617         | 19                 | 3,625            | 66,113                                       | —  | 4,839                                     |
| Central Kitsap .....            | 879                                   | 5,035                 | 14,269                 | 5,417                  | 5,913          | —                  | 3,243            | 72,060                                       | —  | 4,670                                     |
| Central Valley .....            | 765                                   | 5,170                 | 10,471                 | 4,803                  | 35,953         | 3                  | 4,026            | 105,767                                      | 210                                      | 2,621                                     |
| Clover Park .....               | 1,412                                 | 6,375                 | 18,223                 | 5,160                  | 13,466         | 406                | 629              | 13,892                                       | 1,446                                    | 1,703                                     |
| Edmonds .....                   | 1,078                                 | 8,119                 | 23,496                 | 7,204                  | 13,767         | 568                | 12,118           | 215,927                                      | 162                                      | 5,865                                     |
| Everett .....                   | 1,193                                 | 7,350                 | 20,195                 | 5,755                  | 4,755          | 339                | 8,682            | 195,999                                      | 50,000                                   | 10,826                                    |
| Evergreen .....                 | 1,068                                 | 9,682                 | 23,844                 | 7,729                  | 9,048          | 224                | 6,087            | 167,340                                      | 62,769                                   | 7,327                                     |
| Federal Way .....               | 1,673                                 | 7,927                 | 20,520                 | 7,564                  | 23,814         | 403                | 5,257            | 119,846                                      | 23,768                                   | 5,355                                     |
| Highline .....                  | 1,585                                 | 8,008                 | 21,540                 | 6,351                  | 6,448          | —                  | 1,921            | 168,495                                      | 134,341                                  | 3,495                                     |
| Issaquah .....                  | 1,364                                 | 6,120                 | 16,906                 | 6,465                  | 14,336         | 32                 | 10,452           | 216,130                                      | —  | 8,040                                     |
| Kennewick .....                 | 577                                   | 5,523                 | 13,354                 | 5,204                  | 6,900          | —                  | 2,959            | 60,140                                       | —  | 3,590                                     |

See footnotes at end of table.



**Table 15. Finances of Individual Public Elementary-Secondary School Systems With Enrollments of 10,000 or More: 2001-02—Con.**

[Thousand dollars. For meaning of abbreviations and symbols, see introductory text. Detail may not add to total because of rounding]

| Geographic area                 | Enrollment <sup>1</sup> | Elementary-secondary revenue |         |                             |                      |                 |                           |               |         |                      |
|---------------------------------|-------------------------|------------------------------|---------|-----------------------------|----------------------|-----------------|---------------------------|---------------|---------|----------------------|
|                                 |                         | Federal sources              |         |                             |                      |                 |                           | State sources |         |                      |
|                                 |                         | Total                        | Total   | Compensa-<br>tory (Title I) | Special<br>education | Child nutrition | Other and<br>nonspecified | Total         | Formula | Special<br>education |
| <b>WASHINGTON—Con.</b>          |                         |                              |         |                             |                      |                 |                           |               |         |                      |
| <b>Independent Schools—Con.</b> |                         |                              |         |                             |                      |                 |                           |               |         |                      |
| Kent .....                      | 26,670                  | 204,699                      | 10,314  | 1,637                       | 2,962                | 2,599           | 3,116                     | 125,285       | 100,506 | 11,206               |
| Lake Washington .....           | 23,762                  | 205,797                      | 6,131   | 1,033                       | 2,340                | 867             | 1,891                     | 113,430       | 92,110  | 8,541                |
| Marysville .....                | 11,977                  | 87,069                       | 5,033   | 647                         | 1,356                | 907             | 2,123                     | 60,288        | 46,836  | 5,441                |
| Mukilteo .....                  | 13,761                  | 113,865                      | 4,955   | 809                         | 1,444                | 1,524           | 1,178                     | 67,045        | 54,607  | 5,167                |
| North Thurston .....            | 12,887                  | 101,823                      | 5,673   | 1,082                       | 1,444                | 1,260           | 1,887                     | 67,411        | 51,167  | 5,995                |
| Northshore .....                | 20,184                  | 178,410                      | 5,510   | 564                         | 2,348                | 692             | 1,906                     | 100,584       | 81,197  | 9,126                |
| Puyallup .....                  | 19,468                  | 154,654                      | 5,033   | 794                         | 2,043                | 989             | 1,207                     | 99,370        | 78,205  | 8,476                |
| Renton .....                    | 12,761                  | 106,112                      | 6,232   | 813                         | 1,444                | 1,422           | 2,553                     | 61,858        | 48,642  | 5,475                |
| Seattle .....                   | 47,449                  | 499,590                      | 43,671  | 12,991                      | 6,069                | 6,669           | 17,942                    | 240,434       | 182,757 | 21,270               |
| Shoreline .....                 | 10,416                  | 89,420                       | 3,669   | 683                         | 1,195                | 452             | 1,339                     | 49,145        | 39,826  | 4,657                |
| South Kitsap .....              | 11,156                  | 72,969                       | 4,641   | 868                         | 1,306                | 896             | 1,571                     | 55,722        | 43,291  | 5,364                |
| Spokane .....                   | 31,518                  | 254,324                      | 25,500  | 6,085                       | 4,122                | 5,000           | 10,293                    | 162,565       | 124,807 | 13,972               |
| Tacoma .....                    | 34,146                  | 306,582                      | 31,022  | 7,450                       | 4,329                | 6,637           | 12,606                    | 169,778       | 126,201 | 14,354               |
| Vancouver .....                 | 22,155                  | 177,386                      | 13,310  | 3,490                       | 2,904                | 2,980           | 3,936                     | 111,435       | 84,976  | 10,202               |
| Yakima .....                    | 14,115                  | 113,801                      | 17,384  | 5,467                       | 1,902                | 3,507           | 6,508                     | 78,206        | 55,123  | 6,569                |
| <b>WEST VIRGINIA</b>            |                         |                              |         |                             |                      |                 |                           |               |         |                      |
| <b>Independent Schools</b>      |                         |                              |         |                             |                      |                 |                           |               |         |                      |
| Berkeley County .....           | 13,340                  | 116,404                      | 12,521  | 2,023                       | —                    | 2,722           | 7,776                     | 71,041        | 41,426  | —                    |
| Cabell County .....             | 12,235                  | 117,400                      | 9,853   | 3,486                       | —                    | 2,410           | 3,957                     | 65,572        | 39,816  | —                    |
| Harrison County .....           | 11,498                  | 98,204                       | 8,717   | 2,839                       | —                    | 2,090           | 3,788                     | 56,444        | 36,627  | —                    |
| Kanawha County .....            | 28,616                  | 255,263                      | 24,707  | 7,163                       | —                    | 5,130           | 12,414                    | 129,697       | 79,289  | —                    |
| Monongalia County .....         | 10,163                  | 88,173                       | 10,369  | 2,000                       | —                    | 1,486           | 6,883                     | 44,090        | 27,357  | —                    |
| Raleigh County .....            | 11,917                  | 111,618                      | 10,804  | 3,536                       | —                    | 2,509           | 4,759                     | 63,247        | 39,650  | —                    |
| Wood County .....               | 13,757                  | 114,443                      | 9,421   | 2,472                       | —                    | 1,965           | 4,984                     | 66,862        | 43,417  | —                    |
| <b>WISCONSIN</b>                |                         |                              |         |                             |                      |                 |                           |               |         |                      |
| <b>Independent Schools</b>      |                         |                              |         |                             |                      |                 |                           |               |         |                      |
| Appleton Area .....             | 14,800                  | 132,510                      | 5,656   | 897                         | 1,835                | 1,060           | 1,864                     | 79,466        | 69,855  | 4,873                |
| Eau Claire Area .....           | 11,108                  | 113,762                      | 5,683   | 2,180                       | 1,417                | 1,087           | 999                       | 61,163        | 52,085  | 3,936                |
| Green Bay .....                 | 20,320                  | 193,154                      | 16,042  | 2,560                       | 5,399                | 2,423           | 5,660                     | 109,403       | 91,563  | 9,909                |
| Janesville .....                | 10,624                  | 97,372                       | 3,942   | 981                         | 1,333                | 630             | 998                       | 61,387        | 53,655  | 4,332                |
| Kenosha .....                   | 20,553                  | 187,353                      | 12,781  | 3,628                       | 4,016                | 2,110           | 3,027                     | 114,635       | 100,059 | 7,333                |
| Madison .....                   | 24,893                  | 281,382                      | 16,109  | 3,500                       | 2,953                | 2,863           | 6,793                     | 94,394        | 59,893  | 17,159               |
| Milwaukee .....                 | 97,762                  | 1,096,752                    | 133,628 | 46,667                      | 13,329               | 20,818          | 52,814                    | 676,062       | 544,305 | 41,149               |
| Oshkosh Area .....              | 10,638                  | 91,322                       | 4,030   | 932                         | 1,395                | 802             | 901                       | 56,846        | 49,666  | 4,072                |
| Racine .....                    | 21,265                  | 198,820                      | 16,255  | 4,460                       | 7,340                | 2,276           | 2,179                     | 126,408       | 103,077 | 10,191               |
| Sheboygan Area .....            | 10,504                  | 99,804                       | 3,861   | 1,081                       | 1,280                | 951             | 549                       | 60,455        | 53,165  | 3,892                |
| Waukesha .....                  | 12,769                  | 121,532                      | 3,765   | 745                         | 1,515                | 650             | 855                       | 53,322        | 41,335  | 5,335                |
| <b>WYOMING</b>                  |                         |                              |         |                             |                      |                 |                           |               |         |                      |
| <b>Independent Schools</b>      |                         |                              |         |                             |                      |                 |                           |               |         |                      |
| Laramie County 1 .....          | 13,272                  | 104,707                      | 8,134   | 2,152                       | —                    | 1,385           | 4,597                     | 75,277        | 71,273  | —                    |
| Natrona County .....            | 11,835                  | 105,571                      | 8,379   | 2,603                       | 1,174                | 1,327           | 3,275                     | 67,133        | 61,778  | —                    |

See footnotes at end of table.

**Table 15. Finances of Individual Public Elementary-Secondary School Systems With Enrollments of 10,000 or More: 2001-02—Con.**

[Thousand dollars. For meaning of abbreviations and symbols, see introductory text. Detail may not add to total because of rounding]

| Geographic area                 | Elementary-secondary revenue—Con. |                        |               |             |                     |                                 |                          |                           |         |        |
|---------------------------------|-----------------------------------|------------------------|---------------|-------------|---------------------|---------------------------------|--------------------------|---------------------------|---------|--------|
|                                 | State sources—Con.                |                        | Local sources |             |                     |                                 |                          |                           |         |        |
|                                 | Transportation                    | Other and nonspecified | Total         | Total taxes | Property taxes only | Parent government contributions | From cities and counties | From other school systems | Charges | Other  |
| <b>WASHINGTON—Con.</b>          |                                   |                        |               |             |                     |                                 |                          |                           |         |        |
| <b>Independent Schools—Con.</b> |                                   |                        |               |             |                     |                                 |                          |                           |         |        |
| Kent .....                      | 3,121                             | 10,452                 | 69,100        | 56,970      | 56,970              | —                               | 1                        | 467                       | 7,221   | 4,441  |
| Lake Washington .....           | 3,405                             | 9,374                  | 86,236        | 68,166      | 68,166              | —                               | —                        | 9                         | 9,403   | 8,658  |
| Marysville .....                | 2,098                             | 5,913                  | 21,748        | 16,535      | 16,535              | —                               | 5                        | —                         | 2,745   | 2,463  |
| Mukilteo .....                  | 2,197                             | 5,074                  | 41,865        | 35,148      | 35,148              | —                               | 4                        | 167                       | 3,377   | 3,169  |
| North Thurston .....            | 2,045                             | 8,204                  | 28,739        | 23,030      | 23,030              | —                               | 8                        | 300                       | 3,376   | 2,025  |
| Northshore .....                | 2,775                             | 7,486                  | 72,316        | 58,385      | 58,383              | —                               | 1                        | 22                        | 6,700   | 7,208  |
| Puyallup .....                  | 2,976                             | 9,713                  | 50,251        | 38,672      | 38,672              | —                               | 3                        | 519                       | 5,658   | 5,399  |
| Renton .....                    | 1,862                             | 5,879                  | 38,022        | 30,837      | 30,837              | —                               | —                        | —                         | 3,135   | 4,050  |
| Seattle .....                   | 13,271                            | 23,136                 | 215,485       | 176,107     | 176,106             | —                               | —                        | 57                        | 8,478   | 30,843 |
| Shoreline .....                 | 1,387                             | 3,275                  | 36,606        | 28,142      | 28,142              | —                               | —                        | 247                       | 5,806   | 2,411  |
| South Kitsap .....              | 2,106                             | 4,961                  | 12,606        | 7,722       | 7,722               | —                               | 24                       | —                         | 2,979   | 1,881  |
| Spokane .....                   | 4,663                             | 19,123                 | 66,259        | 49,215      | 49,215              | —                               | 1                        | 63                        | 8,108   | 8,872  |
| Tacoma .....                    | 4,859                             | 24,364                 | 105,782       | 85,027      | 85,018              | —                               | —                        | 794                       | 6,131   | 13,830 |
| Vancouver .....                 | 3,761                             | 12,496                 | 52,641        | 40,345      | 40,345              | —                               | —                        | 635                       | 4,252   | 7,409  |
| Yakima .....                    | 1,654                             | 14,860                 | 18,211        | 13,976      | 13,976              | —                               | —                        | 758                       | 1,731   | 1,746  |
| <b>WEST VIRGINIA</b>            |                                   |                        |               |             |                     |                                 |                          |                           |         |        |
| <b>Independent Schools</b>      |                                   |                        |               |             |                     |                                 |                          |                           |         |        |
| Berkeley County .....           | —                                 | 29,615                 | 32,842        | 28,156      | 28,156              | —                               | 466                      | 63                        | 2,725   | 1,432  |
| Cabell County .....             | —                                 | 25,756                 | 41,975        | 37,505      | 37,505              | —                               | 961                      | —                         | 1,438   | 2,071  |
| Harrison County .....           | —                                 | 19,817                 | 33,043        | 29,737      | 29,737              | —                               | —                        | 54                        | 1,051   | 2,201  |
| Kanawha County .....            | —                                 | 50,408                 | 100,859       | 89,383      | 89,383              | —                               | 483                      | 72                        | 5,818   | 5,103  |
| Monongalia County .....         | —                                 | 16,733                 | 33,714        | 31,649      | 31,649              | —                               | 50                       | —                         | 1,121   | 894    |
| Raleigh County .....            | —                                 | 23,597                 | 37,567        | 29,008      | 29,008              | —                               | 14                       | 150                       | 938     | 7,457  |
| Wood County .....               | —                                 | 23,445                 | 38,160        | 31,166      | 31,166              | —                               | 42                       | 18                        | 2,580   | 4,354  |
| <b>WISCONSIN</b>                |                                   |                        |               |             |                     |                                 |                          |                           |         |        |
| <b>Independent Schools</b>      |                                   |                        |               |             |                     |                                 |                          |                           |         |        |
| Appleton Area .....             | 90                                | 4,648                  | 47,388        | 39,550      | 39,550              | —                               | 34                       | 782                       | 4,329   | 2,693  |
| Eau Claire Area .....           | 179                               | 4,963                  | 46,916        | 40,324      | 40,324              | —                               | 648                      | 651                       | 2,579   | 2,714  |
| Green Bay .....                 | 216                               | 7,715                  | 67,709        | 59,899      | 59,899              | —                               | 30                       | 1,146                     | 3,648   | 2,986  |
| Janesville .....                | 40                                | 3,360                  | 32,043        | 28,538      | 28,538              | —                               | 44                       | 560                       | 1,952   | 949    |
| Kenosha .....                   | 218                               | 7,025                  | 59,937        | 51,505      | 51,505              | —                               | 228                      | 71                        | 3,393   | 4,740  |
| Madison .....                   | 143                               | 17,199                 | 170,879       | 157,388     | 157,388             | —                               | 8                        | 961                       | 6,963   | 5,559  |
| Milwaukee .....                 | 2,145                             | 88,463                 | 287,062       | 165,444     | 165,444             | —                               | 88,937                   | 863                       | 11,025  | 20,793 |
| Oshkosh Area .....              | 95                                | 3,013                  | 30,446        | 26,720      | 26,720              | —                               | 122                      | 689                       | 1,416   | 1,499  |
| Racine .....                    | 318                               | 12,822                 | 56,157        | 50,258      | 50,258              | —                               | —                        | 46                        | 2,706   | 3,147  |
| Sheboygan Area .....            | 58                                | 3,340                  | 35,488        | 29,980      | 29,980              | —                               | 252                      | 128                       | 1,905   | 3,223  |
| Waukesha .....                  | 228                               | 6,424                  | 64,445        | 58,997      | 58,997              | —                               | 8                        | 358                       | 3,226   | 1,856  |
| <b>WYOMING</b>                  |                                   |                        |               |             |                     |                                 |                          |                           |         |        |
| <b>Independent Schools</b>      |                                   |                        |               |             |                     |                                 |                          |                           |         |        |
| Laramie County 1 .....          | —                                 | 4,004                  | 21,296        | 14,067      | 13,947              | —                               | 4,286                    | 43                        | 1,484   | 1,416  |
| Natrona County .....            | —                                 | 5,355                  | 30,059        | 21,433      | 21,341              | —                               | 5,150                    | —                         | 1,438   | 2,038  |

See footnotes at end of table.

**Table 15. Finances of Individual Public Elementary-Secondary School Systems With Enrollments of 10,000 or More: 2001-02—Con.**

[Thousand dollars. For meaning of abbreviations and symbols, see introductory text. Detail may not add to total because of rounding]

| Geographic area                 | Elementary-secondary expenditure |         |                      |                    |                        |                   |         |                  |               |        |
|---------------------------------|----------------------------------|---------|----------------------|--------------------|------------------------|-------------------|---------|------------------|---------------|--------|
|                                 | Current spending                 |         |                      |                    |                        |                   |         |                  |               |        |
|                                 | Total                            | Total   | For selected objects |                    | For selected functions |                   |         |                  |               |        |
|                                 |                                  |         | Salaries and wages   | Employee benefits  | Instruction            |                   |         | Support services |               |        |
|                                 |                                  |         |                      | Total <sup>2</sup> | Salaries and wages     | Employee benefits | Total   | Pupil support    | Staff support |        |
| <b>WASHINGTON—Con.</b>          |                                  |         |                      |                    |                        |                   |         |                  |               |        |
| <b>Independent Schools—Con.</b> |                                  |         |                      |                    |                        |                   |         |                  |               |        |
| Kent .....                      | 206,518                          | 177,342 | 119,308              | 28,324             | 107,372                | 79,052            | 18,399  | 60,656           | 10,316        | 7,062  |
| Lake Washington .....           | 220,544                          | 157,347 | 103,565              | 25,354             | 96,593                 | 70,777            | 16,771  | 51,412           | 10,214        | 6,654  |
| Marysville .....                | 82,702                           | 77,347  | 53,820               | 12,651             | 47,761                 | 36,130            | 8,230   | 25,701           | 5,182         | 3,394  |
| Mukilteo .....                  | 112,604                          | 90,992  | 61,196               | 14,521             | 57,530                 | 42,453            | 9,868   | 28,700           | 5,227         | 4,004  |
| North Thurston .....            | 106,618                          | 89,883  | 61,830               | 14,510             | 55,630                 | 42,162            | 9,553   | 29,917           | 5,526         | 4,620  |
| Northshore .....                | 179,616                          | 137,215 | 95,431               | 21,291             | 82,956                 | 62,324            | 13,413  | 47,542           | 9,445         | 6,704  |
| Puyallup .....                  | 146,944                          | 127,191 | 88,643               | 19,901             | 75,481                 | 57,417            | 12,162  | 44,915           | 9,614         | 5,083  |
| Renton .....                    | 132,501                          | 84,963  | 57,167               | 13,151             | 49,586                 | 35,838            | 8,396   | 31,297           | 6,593         | 4,242  |
| Seattle .....                   | 565,568                          | 424,904 | 261,418              | 71,842             | 243,137                | 164,469           | 47,046  | 165,821          | 31,548        | 24,322 |
| Shoreline .....                 | 84,491                           | 73,304  | 51,326               | 11,912             | 42,484                 | 32,177            | 7,224   | 24,813           | 5,040         | 4,767  |
| South Kitsap .....              | 72,422                           | 69,287  | 47,181               | 11,272             | 40,946                 | 30,552            | 7,032   | 24,879           | 5,269         | 2,925  |
| Spokane .....                   | 251,471                          | 238,236 | 160,379              | 37,109             | 141,787                | 106,447           | 23,800  | 79,766           | 12,861        | 13,473 |
| Tacoma .....                    | 313,915                          | 249,759 | 166,735              | 40,502             | 144,876                | 106,728           | 24,774  | 92,892           | 17,763        | 14,590 |
| Vancouver .....                 | 175,862                          | 150,913 | 103,818              | 25,671             | 89,489                 | 66,538            | 16,277  | 54,502           | 10,118        | 9,468  |
| Yakima .....                    | 113,188                          | 106,862 | 68,874               | 17,135             | 69,514                 | 48,375            | 11,765  | 31,984           | 6,884         | 4,788  |
| <b>WEST VIRGINIA</b>            |                                  |         |                      |                    |                        |                   |         |                  |               |        |
| <b>Independent Schools</b>      |                                  |         |                      |                    |                        |                   |         |                  |               |        |
| Berkeley County .....           | 114,963                          | 102,392 | 62,518               | 25,412             | 60,154                 | 40,446            | 16,187  | 33,732           | 3,655         | 3,720  |
| Cabell County .....             | 108,403                          | 98,357  | 58,764               | 24,436             | 57,300                 | 38,679            | 15,972  | 32,574           | 4,337         | 5,126  |
| Harrison County .....           | 94,795                           | 88,956  | 53,944               | 23,311             | 54,891                 | 35,268            | 15,273  | 28,522           | 3,741         | 2,462  |
| Kanawha County .....            | 257,066                          | 231,016 | 140,288              | 57,352             | 138,165                | 93,515            | 37,892  | 68,898           | 8,871         | 4,743  |
| Monongalia County .....         | 85,906                           | 80,142  | 47,962               | 20,256             | 47,720                 | 31,406            | 13,129  | 26,714           | 3,576         | 2,614  |
| Raleigh County .....            | 115,544                          | 97,793  | 57,223               | 24,851             | 54,971                 | 36,531            | 15,972  | 34,382           | 6,476         | 2,407  |
| Wood County .....               | 115,173                          | 106,684 | 63,846               | 27,171             | 65,692                 | 42,807            | 18,353  | 33,807           | 2,823         | 4,957  |
| <b>WISCONSIN</b>                |                                  |         |                      |                    |                        |                   |         |                  |               |        |
| <b>Independent Schools</b>      |                                  |         |                      |                    |                        |                   |         |                  |               |        |
| Appleton Area .....             | 134,254                          | 120,532 | 72,249               | 27,826             | 76,051                 | 50,068            | 19,998  | 38,599           | 5,750         | 5,143  |
| Eau Claire Area .....           | 114,633                          | 96,997  | 58,247               | 23,704             | 59,833                 | 39,484            | 16,449  | 33,584           | 3,808         | 6,478  |
| Green Bay .....                 | 201,211                          | 172,823 | 104,880              | 43,858             | 111,895                | 70,766            | 29,547  | 55,161           | 9,546         | 8,338  |
| Janesville .....                | 93,555                           | 89,615  | 55,033               | 21,161             | 57,868                 | 39,710            | 14,677  | 29,143           | 4,877         | 4,275  |
| Kenosha .....                   | 200,923                          | 173,763 | 99,157               | 46,397             | 107,802                | 68,569            | 33,169  | 59,334           | 10,509        | 9,933  |
| Madison .....                   | 298,231                          | 280,323 | 175,042              | 66,192             | 167,586                | 115,668           | 43,934  | 100,158          | 17,872        | 15,996 |
| Milwaukee .....                 | 1,071,771                        | 963,780 | 512,231              | 243,169            | 568,408                | 339,388           | 160,776 | 341,166          | 41,943        | 52,415 |
| Oshkosh Area .....              | 89,660                           | 84,141  | 50,618               | 20,964             | 55,789                 | 37,308            | 14,949  | 25,494           | 3,579         | 3,051  |
| Racine .....                    | 199,288                          | 183,574 | 111,480              | 44,770             | 118,062                | 80,718            | 32,197  | 59,921           | 9,327         | 7,688  |
| Sheboygan Area .....            | 95,983                           | 88,494  | 56,856               | 19,854             | 57,710                 | 40,098            | 14,477  | 26,846           | 4,690         | 4,039  |
| Waukesha .....                  | 119,356                          | 109,856 | 66,658               | 25,588             | 69,517                 | 49,358            | 17,795  | 36,272           | 5,816         | 3,914  |
| <b>WYOMING</b>                  |                                  |         |                      |                    |                        |                   |         |                  |               |        |
| <b>Independent Schools</b>      |                                  |         |                      |                    |                        |                   |         |                  |               |        |
| Laramie County 1 .....          | 102,592                          | 99,492  | 61,430               | 21,721             | 62,951                 | 42,380            | 14,637  | 33,155           | 5,544         | 3,778  |
| Natrona County .....            | 99,205                           | 93,147  | 61,251               | 19,031             | 59,335                 | 41,673            | 12,935  | 31,121           | 6,566         | 4,287  |

See footnotes at end of table.

**Table 15. Finances of Individual Public Elementary-Secondary School Systems With Enrollments of 10,000 or More: 2001-02—Con.**

[Thousand dollars. For meaning of abbreviations and symbols, see introductory text. Detail may not add to total because of rounding]

| Geographic area                 | Elementary-secondary expenditure—Con. |                       |                        |                        |                |                    |                  | Indebtedness                                 |  |   |
|---------------------------------|---------------------------------------|-----------------------|------------------------|------------------------|----------------|--------------------|------------------|--|--|---|
|                                 | Current spending—Con.                 |                       |                        |                        | Capital outlay | Inter-governmental | Interest on debt | Total debt outstanding at end of fiscal year | Long-term debt issued during fiscal year | Long-term debt retired during fiscal year |
|                                 | For selected functions—Con.           |                       |                        | Other current spending |                |                    |                  |  |  |   |
|                                 | Support services—Con.                 |                       |                        |                        |                |                    |                  |  |  |   |
|                                 | General administration                | School administration | Other and nonspecified |                        |                |                    |                  |  |  |   |
| <b>WASHINGTON—Con.</b>          |                                       |                       |                        |                        |                |                    |                  |  |  |   |
| <b>Independent Schools—Con.</b> |                                       |                       |                        |                        |                |                    |                  |  |  |   |
| Kent .....                      | 1,114                                 | 14,366                | 27,798                 | 9,314                  | 18,385         | 318                | 10,473           | 205,719                                      | 56                                       | 14,813                                    |
| Lake Washington .....           | 1,274                                 | 10,013                | 23,257                 | 9,342                  | 50,638         | 228                | 12,331           | 246,620                                      | 42,710                                   | 16,330                                    |
| Marysville .....                | 1,003                                 | 4,160                 | 11,962                 | 3,885                  | 4,130          | 151                | 1,074            | 19,383                                       | —  | 2,473                                     |
| Mukilteo .....                  | 689                                   | 4,460                 | 14,320                 | 4,762                  | 11,291         | 586                | 9,735            | 171,345                                      | 6  | 9,805                                     |
| North Thurston .....            | 881                                   | 5,355                 | 13,535                 | 4,336                  | 13,112         | —                  | 3,623            | 77,323                                       | 9,872                                    | 5,441                                     |
| Northshore .....                | 1,251                                 | 7,619                 | 22,523                 | 6,717                  | 30,873         | 123                | 11,405           | 285,322                                      | 80,369                                   | 16,825                                    |
| Puyallup .....                  | 1,688                                 | 7,310                 | 21,220                 | 6,795                  | 13,070         | 51                 | 6,632            | 118,442                                      | —  | 9,388                                     |
| Renton .....                    | 834                                   | 5,094                 | 14,534                 | 4,080                  | 39,335         | 396                | 7,807            | 157,773                                      | —  | 7,043                                     |
| Seattle .....                   | 5,234                                 | 26,211                | 78,506                 | 15,946                 | 137,383        | —                  | 3,281            | 85,639                                       | 15,459                                   | 451                                       |
| Shoreline .....                 | 864                                   | 3,924                 | 10,218                 | 6,007                  | 4,931          | 208                | 6,048            | 106,050                                      | —  | 7,520                                     |
| South Kitsap .....              | 857                                   | 4,162                 | 11,666                 | 3,462                  | 2,891          | —                  | 244              | 4,521  | 1,191                                    | 2,020                                     |
| Spokane .....                   | 1,558                                 | 15,494                | 36,380                 | 16,683                 | 7,146          | 37                 | 6,052            | 88,751                                       | 700                                      | 8,698                                     |
| Tacoma .....                    | 974                                   | 15,376                | 44,189                 | 11,991                 | 57,294         | —                  | 6,862            | 271,132                                      | 260,879                                  | 1,875                                     |
| Vancouver .....                 | 1,476                                 | 9,162                 | 24,278                 | 6,922                  | 16,050         | 336                | 8,563            | 230,498                                      | 57,700                                   | 5,966                                     |
| Yakima .....                    | 1,053                                 | 5,452                 | 13,807                 | 5,364                  | 3,776          | —                  | 2,550            | 47,704                                       | —  | 3,305                                     |
| <b>WEST VIRGINIA</b>            |                                       |                       |                        |                        |                |                    |                  |  |  |   |
| <b>Independent Schools</b>      |                                       |                       |                        |                        |                |                    |                  |  |  |   |
| Berkeley County .....           | 4,225                                 | 6,261                 | 15,871                 | 8,506                  | 10,343         | 214                | 2,014            | 39,295                                       | 27,800                                   | 2,195                                     |
| Cabell County .....             | 719                                   | 4,585                 | 17,807                 | 8,483                  | 9,009          | 10                 | 1,027            | 19,385                                       | —  | 3,990                                     |
| Harrison County .....           | 1,874                                 | 4,805                 | 15,640                 | 5,543                  | 4,592          | 272                | 975              | 17,765                                       | —  | 2,952                                     |
| Kanawha County .....            | 5,483                                 | 12,507                | 37,294                 | 23,953                 | 24,609         | 47                 | 1,394            | 29,731                                       | —  | 3,771                                     |
| Monongalia County .....         | 1,754                                 | 4,416                 | 14,354                 | 5,708                  | 5,039          | 180                | 545              | 10,801                                       | —  | 3,119                                     |
| Raleigh County .....            | 2,041                                 | 5,198                 | 18,260                 | 8,440                  | 17,422         | 83                 | 246              | 6,145  | —  | 2,910                                     |
| Wood County .....               | 1,509                                 | 5,504                 | 19,014                 | 7,185                  | 8,108          | 155                | 226              | 4,165  | —  | 815                                       |
| <b>WISCONSIN</b>                |                                       |                       |                        |                        |                |                    |                  |  |  |   |
| <b>Independent Schools</b>      |                                       |                       |                        |                        |                |                    |                  |  |  |   |
| Appleton Area .....             | 1,024                                 | 6,359                 | 20,323                 | 5,882                  | 10,029         | 842                | 2,851            | 50,124                                       | 7,788                                    | 7,615                                     |
| Eau Claire Area .....           | 1,227                                 | 5,024                 | 17,047                 | 3,580                  | 12,817         | 549                | 4,270            | 67,257                                       | 2,803                                    | 5,115                                     |
| Green Bay .....                 | 1,912                                 | 8,562                 | 26,803                 | 5,767                  | 21,543         | 750                | 6,095            | 115,865                                      | 5,140                                    | 14,515                                    |
| Janesville .....                | 1,119                                 | 3,712                 | 15,160                 | 2,604                  | 1,727          | 692                | 1,521            | 24,420                                       | 455                                      | 5,474                                     |
| Kenosha .....                   | 1,327                                 | 8,556                 | 29,009                 | 6,627                  | 21,958         | 515                | 4,687            | 72,452                                       | 20,477                                   | 26,553                                    |
| Madison .....                   | 4,052                                 | 14,938                | 47,300                 | 12,579                 | 13,646         | 709                | 3,553            | 57,614                                       | 1,387                                    | 5,084                                     |
| Milwaukee .....                 | 25,112                                | 56,793                | 164,903                | 54,206                 | 76,206         | 31,785             | —                | —  | —  | —   |
| Oshkosh Area .....              | 1,287                                 | 4,069                 | 13,508                 | 2,858                  | 2,634          | 640                | 2,245            | 32,215                                       | 13,265                                   | 15,306                                    |
| Racine .....                    | 2,844                                 | 8,844                 | 31,218                 | 5,591                  | 11,022         | 1,506              | 3,186            | 38,857                                       | 11,080                                   | 3,623                                     |
| Sheboygan Area .....            | 1,980                                 | 4,441                 | 11,696                 | 3,938                  | 5,958          | 538                | 993              | 16,126                                       | 7,375                                    | 8,543                                     |
| Waukesha .....                  | 1,289                                 | 6,137                 | 19,116                 | 4,067                  | 6,644          | 1,228              | 1,628            | 23,789                                       | 10,000                                   | 8,452                                     |
| <b>WYOMING</b>                  |                                       |                       |                        |                        |                |                    |                  |  |  |   |
| <b>Independent Schools</b>      |                                       |                       |                        |                        |                |                    |                  |  |  |   |
| Laramie County 1 .....          | 578                                   | 5,645                 | 17,610                 | 3,386                  | 2,902          | 198                | —                | —  | —  | —   |
| Natrona County .....            | 1,087                                 | 5,548                 | 13,633                 | 2,691                  | 5,645          | 67                 | 346              | 5,890  | —  | 1,795                                     |

<sup>1</sup>Enrollments reflect fall 2001 memberships reported to the National Center for Education Statistics in the Public Elementary-Secondary Education Agency Universe Survey.

<sup>2</sup>Includes amounts not shown separately.

Note: See Appendix B for a description of state-specific reporting anomalies. Revenue from and expenditure to other school systems are included in this table. Expenditure for adult education, community services, and other nonelementary-secondary programs are included under total elementary-secondary expenditure, total current spending, and other current spending, but are excluded in the per pupil data displayed in Table 17. Refer to the introductory text for an explanation concerning tax revenue for dependent school systems. Data for specific state revenue programs are generally comparable for school systems in the same state but are not for school systems in other states. Due to enrollments under 10,000, Maine and Vermont are not shown on the individual unit tables.

**Table 16. Percent Distribution of Revenue of Public Elementary-Secondary School Systems With Enrollments of 10,000 or More: 2001-02**

[For meaning of abbreviations and symbols, see introductory text. Detail may not add to total because of rounding]

| Geographic area                     | Total | Federal sources    |                        | State sources      |                    | Local sources      |  |                         |         |
|-------------------------------------|-------|--------------------|------------------------|--------------------|--------------------|--------------------|--|-------------------------|---------|
|                                     |       | Total <sup>1</sup> | Compensatory (Title I) | Total <sup>1</sup> | Formula assistance | Total <sup>1</sup> | Taxes and parent government contribution | Other local governments | Charges |
| <b>ALABAMA</b>                      |       |                    |                        |                    |                    |                    |  |                         |         |
| <b>Independent Schools</b>          |       |                    |                        |                    |                    |                    |  |                         |         |
| Baldwin County .....                | 100.0 | 6.4                | 1.6                    | 51.3               | 42.8               | 42.3               | 15.2                                     | 17.1                    | 6.0     |
| Birmingham .....                    | 100.0 | 12.9               | 4.2                    | 56.2               | 48.5               | 30.9               | 23.4                                     | .1                      | 2.8     |
| Hoover .....                        | 100.0 | 1.8                | .1                     | 39.6               | 28.0               | 58.5               | 38.0                                     | .8                      | 8.8     |
| Huntsville .....                    | 100.0 | 8.2                | 2.0                    | 50.5               | 41.1               | 41.3               | 17.4                                     | 14.7                    | 3.1     |
| Jefferson County .....              | 100.0 | 6.5                | 1.3                    | 57.9               | 46.4               | 35.5               | 22.1                                     | 3.3                     | 6.9     |
| Madison County .....                | 100.0 | 5.4                | 1.1                    | 61.9               | 52.7               | 32.7               | 9.2                                      | 13.9                    | 6.2     |
| Mobile County .....                 | 100.0 | 13.2               | 4.1                    | 59.4               | 50.9               | 27.4               | 17.0                                     | 4.1                     | 3.6     |
| Montgomery County .....             | 100.0 | 12.6               | 3.3                    | 57.8               | 47.5               | 29.5               | 6.6                                      | 12.5                    | 3.1     |
| Shelby County .....                 | 100.0 | 5.1                | 1.0                    | 49.6               | 41.6               | 45.3               | 26.6                                     | 4.9                     | 11.0    |
| Tuscaloosa County .....             | 100.0 | 7.1                | 1.8                    | 58.5               | 49.0               | 34.4               | 7.0                                      | 15.7                    | 6.7     |
| <b>ALASKA</b>                       |       |                    |                        |                    |                    |                    |  |                         |         |
| <b>Dependent Schools</b>            |       |                    |                        |                    |                    |                    |  |                         |         |
| Anchorage .....                     | 100.0 | 11.4               | 2.0                    | 56.7               | 52.4               | 31.9               | 27.2                                     | —                       | 2.8     |
| Fairbanks North Star Borough .....  | 100.0 | 17.9               | 1.5                    | 55.3               | 49.1               | 26.8               | 23.2                                     | —                       | 2.7     |
| Matanuska-Susitna Borough .....     | 100.0 | 8.7                | 1.8                    | 62.3               | 54.6               | 29.0               | 24.2                                     | —                       | 3.9     |
| <b>ARIZONA</b>                      |       |                    |                        |                    |                    |                    |  |                         |         |
| <b>Independent Schools</b>          |       |                    |                        |                    |                    |                    |  |                         |         |
| Alhambra Elementary .....           | 100.0 | 11.4               | 2.4                    | 59.9               | 48.5               | 28.7               | 20.0                                     | 4.5                     | .8      |
| Amphitheater Unified .....          | 100.0 | 7.4                | 1.9                    | 37.9               | 35.7               | 54.7               | 44.9                                     | 3.3                     | 3.1     |
| Cartwright Elementary .....         | 100.0 | 11.0               | 2.2                    | 38.9               | 35.0               | 50.1               | 17.3                                     | 30.4                    | 1.0     |
| Chandler Unified .....              | 100.0 | 5.1                | 1.2                    | 47.9               | 34.9               | 47.0               | 37.4                                     | 2.8                     | 3.0     |
| Deer Valley Unified .....           | 100.0 | 3.2                | .5                     | 52.4               | 33.0               | 44.4               | 35.0                                     | 2.8                     | 2.9     |
| Flagstaff Unified .....             | 100.0 | 9.6                | 1.5                    | 33.1               | 29.6               | 57.3               | 48.6                                     | 3.5                     | 2.0     |
| Gilbert Unified .....               | 100.0 | 2.6                | .1                     | 58.8               | 38.0               | 38.6               | 28.2                                     | 3.7                     | 3.4     |
| Glendale Elementary .....           | 100.0 | 8.4                | 1.8                    | 55.1               | 49.5               | 36.5               | 21.0                                     | 4.4                     | 1.6     |
| Glendale Union High .....           | 100.0 | 5.7                | 1.7                    | 40.7               | 37.1               | 53.6               | 44.2                                     | 3.1                     | 4.3     |
| Kyrene Elementary .....             | 100.0 | 3.1                | .2                     | 38.6               | 37.7               | 58.2               | 43.3                                     | 3.4                     | 3.8     |
| Marana Unified .....                | 100.0 | 5.7                | .9                     | 55.1               | 51.9               | 39.2               | 28.1                                     | 3.7                     | 2.6     |
| Mesa Unified .....                  | 100.0 | 5.9                | 1.3                    | 48.9               | 44.1               | 45.2               | 30.1                                     | 3.8                     | 2.7     |
| Paradise Valley Unified .....       | 100.0 | 4.5                | .7                     | 36.4               | 32.7               | 59.1               | 47.4                                     | 2.7                     | 2.3     |
| Peoria Unified .....                | 100.0 | 3.7                | .5                     | 53.5               | 48.8               | 42.8               | 31.4                                     | 4.7                     | 3.2     |
| Phoenix Union High .....            | 100.0 | 7.8                | 2.2                    | 15.6               | 13.1               | 76.6               | 70.5                                     | 1.0                     | 1.9     |
| Roosevelt Elementary .....          | 100.0 | 14.1               | 4.3                    | 50.7               | 48.2               | 35.1               | 29.2                                     | 4.3                     | .4      |
| Scottsdale Unified .....            | 100.0 | 3.4                | .6                     | 22.7               | 15.9               | 73.9               | 65.3                                     | 1.0                     | 3.3     |
| Sunnyside Unified .....             | 100.0 | 13.1               | 4.0                    | 53.7               | 51.0               | 33.2               | 25.6                                     | 4.4                     | 1.6     |
| Tempe Elementary .....              | 100.0 | 6.9                | 1.8                    | 32.2               | 28.2               | 61.0               | 50.3                                     | 2.4                     | 1.7     |
| Tempe Union High .....              | 100.0 | 3.9                | .6                     | 11.6               | 7.9                | 84.5               | 72.9                                     | .4                      | 4.8     |
| Tucson Unified .....                | 100.0 | 9.7                | 2.6                    | 47.6               | 42.0               | 42.8               | 36.5                                     | 3.3                     | 1.7     |
| Washington Elementary .....         | 100.0 | 10.4               | 1.7                    | 45.0               | 42.1               | 44.6               | 28.5                                     | 3.6                     | 1.8     |
| <b>ARKANSAS</b>                     |       |                    |                        |                    |                    |                    |  |                         |         |
| <b>Independent Schools</b>          |       |                    |                        |                    |                    |                    |  |                         |         |
| Fort Smith .....                    | 100.0 | 10.4               | 3.0                    | 73.5               | 41.0               | 16.1               | 10.3                                     | .2                      | 2.8     |
| Little Rock .....                   | 100.0 | 9.2                | 1.9                    | 74.7               | 22.7               | 16.1               | 11.7                                     | .1                      | 1.0     |
| Pulaski County Special .....        | 100.0 | 8.2                | 2.0                    | 74.4               | 41.0               | 17.4               | 9.0                                      | .6                      | 4.2     |
| Rogers .....                        | 100.0 | 6.7                | 1.4                    | 77.4               | 48.1               | 15.9               | 9.6                                      | .1                      | 4.3     |
| Springdale .....                    | 100.0 | 6.0                | 1.5                    | 74.5               | 48.2               | 19.5               | 8.2                                      | .1                      | 9.0     |
| <b>CALIFORNIA</b>                   |       |                    |                        |                    |                    |                    |  |                         |         |
| <b>Independent Schools</b>          |       |                    |                        |                    |                    |                    |  |                         |         |
| ABC Unified .....                   | 100.0 | 6.5                | —                      | 74.6               | 41.9               | 18.9               | 13.9                                     | —                       | 2.3     |
| Alameda Unified .....               | 100.0 | 6.3                | 1.4                    | 59.9               | 27.7               | 33.8               | 28.5                                     | .5                      | 1.5     |
| Alhambra .....                      | 100.0 | 9.9                | —                      | 65.4               | 43.8               | 24.7               | 17.4                                     | 4.4                     | .6      |
| Alum Rock Union Elementary .....    | 100.0 | 9.6                | 3.5                    | 44.0               | 17.7               | 46.4               | 33.3                                     | 3.2                     | .7      |
| Alvord Unified .....                | 100.0 | 7.6                | 2.6                    | 65.4               | 44.5               | 27.0               | 19.5                                     | 4.5                     | 1.3     |
| Anaheim Elementary .....            | 100.0 | 7.5                | 2.8                    | 58.5               | 28.5               | 34.0               | 32.0                                     | .1                      | —       |
| Anaheim Union High .....            | 100.0 | 9.6                | 1.4                    | 62.6               | 33.3               | 27.8               | 23.1                                     | .5                      | 2.0     |
| Antelope Valley Union High .....    | 100.0 | 5.5                | 1.5                    | 71.1               | 51.7               | 23.4               | 16.5                                     | .3                      | 2.0     |
| Antioch Unified .....               | 100.0 | 4.1                | .9                     | 54.3               | 35.3               | 41.6               | 24.6                                     | 12.8                    | 2.1     |
| Apple Valley Unified .....          | 100.0 | 7.7                | 2.3                    | 67.6               | 49.9               | 24.7               | 13.7                                     | 5.1                     | —       |
| Azusa Unified .....                 | 100.0 | 10.1               | —                      | 70.8               | 46.6               | 19.1               | 14.8                                     | —                       | 1.6     |
| Bakersfield Elementary .....        | 100.0 | 12.3               | 5.1                    | 69.0               | 41.5               | 18.7               | 9.4                                      | 7.2                     | .4      |
| Baldwin Park Unified .....          | 100.0 | 10.3               | —                      | 74.1               | 48.1               | 15.6               | 12.0                                     | —                       | .8      |
| Bellflower Unified .....            | 100.0 | 8.8                | —                      | 71.3               | 45.6               | 19.9               | 14.7                                     | .5                      | 2.4     |
| Bonita Unified .....                | 100.0 | 4.1                | —                      | 70.5               | 45.0               | 25.4               | 19.1                                     | .3                      | 3.3     |
| Burbank Unified .....               | 100.0 | 4.7                | —                      | 61.3               | 38.4               | 34.0               | 23.4                                     | 1.7                     | 1.8     |
| Cajon Valley Union Elementary ..... | 100.0 | 8.0                | 3.0                    | 57.2               | 37.3               | 34.8               | 22.4                                     | 8.0                     | 1.5     |
| Capistrano Unified .....            | 100.0 | 3.5                | .6                     | 43.7               | 16.3               | 52.7               | 40.5                                     | 5.8                     | 2.0     |
| Central Unified .....               | 100.0 | 5.5                | —                      | 73.0               | 41.7               | 21.5               | 14.1                                     | .6                      | 1.1     |
| Chaffey Union High .....            | 100.0 | 3.7                | .9                     | 64.0               | 47.3               | 32.3               | 18.5                                     | 5.5                     | 1.7     |
| Chico Unified .....                 | 100.0 | 6.1                | 2.2                    | 56.8               | 35.4               | 37.2               | 28.8                                     | 1.0                     | .1      |
| Chino Unified .....                 | 100.0 | 3.7                | .9                     | 67.0               | 46.2               | 29.3               | 16.5                                     | 4.5                     | 2.0     |
| Chula Vista Elementary .....        | 100.0 | 6.6                | 1.9                    | 47.8               | 28.2               | 45.6               | 25.3                                     | 6.0                     | 1.1     |
| Clovis Unified .....                | 100.0 | 4.4                | 1.2                    | 61.0               | 40.5               | 34.6               | 20.7                                     | 1.9                     | 3.4     |
| Coachella Valley Unified .....      | 100.0 | 7.2                | 2.3                    | 80.8               | 23.6               | 12.0               | 5.3                                      | 2.0                     | .7      |

See footnotes at end of table.

**Table 16. Percent Distribution of Revenue of Public Elementary-Secondary School Systems With Enrollments of 10,000 or More: 2001-02—Con.**

[For meaning of abbreviations and symbols, see introductory text. Detail may not add to total because of rounding]

| Geographic area                           | Total | Federal sources    |                        | State sources      |                    | Local sources      |  |                         |         |
|---|-------|--------------------|------------------------|--------------------|--------------------|--------------------|--|-------------------------|---------|
|   |       | Total <sup>1</sup> | Compensatory (Title I) | Total <sup>1</sup> | Formula assistance | Total <sup>1</sup> | Taxes and parent government contribution | Other local governments | Charges |
| <b>CALIFORNIA—Con.</b>                    |       |                    |                        |                    |                    |                    |  |                         |         |
| <b>Independent Schools—Con.</b>           |       |                    |                        |                    |                    |                    |  |                         |         |
| Colton Joint Unified .....                | 100.0 | 7.5                | 2.4                    | 72.3               | 52.2               | 20.2               | 9.0                                      | 5.6                     | 1.3     |
| Compton Unified .....                     | 100.0 | 13.4               | —                      | 70.5               | 42.6               | 16.1               | 12.6                                     | —                       | .2      |
| Conejo Valley Unified .....               | 100.0 | 3.2                | .6                     | 40.8               | 24.4               | 56.0               | 38.5                                     | 5.4                     | 2.9     |
| Corona-Norco Unified .....                | 100.0 | 5.7                | 1.2                    | 67.0               | 42.7               | 27.3               | 17.2                                     | 5.0                     | 1.5     |
| Covina-Valley Unified .....               | 100.0 | 5.4                | —                      | 72.5               | 45.3               | 22.2               | 16.0                                     | 3.1                     | 1.9     |
| Cupertino Union Elementary .....          | 100.0 | 2.6                | .8                     | 18.1               | 2.9                | 79.3               | 62.9                                     | 3.9                     | 1.9     |
| Desert Sands Unified .....                | 100.0 | 7.5                | 2.1                    | 52.4               | 35.8               | 40.0               | 25.7                                     | 6.4                     | 1.5     |
| Downey Unified .....                      | 100.0 | 6.8                | —                      | 69.6               | 47.1               | 23.6               | 18.3                                     | 1.2                     | 2.1     |
| East Side Union High .....                | 100.0 | 6.6                | 1.8                    | 38.8               | 15.9               | 54.6               | 45.1                                     | 2.9                     | 1.5     |
| El Monte Elementary .....                 | 100.0 | 12.9               | —                      | 67.2               | 40.6               | 19.9               | 15.5                                     | 1.0                     | .5      |
| El Rancho Unified .....                   | 100.0 | 7.0                | —                      | 71.2               | 43.1               | 21.8               | 13.7                                     | 5.2                     | .7      |
| Elk Grove Unified .....                   | 100.0 | 4.9                | 1.0                    | 70.6               | 37.7               | 24.5               | 14.0                                     | .5                      | 1.3     |
| Escondido Union Elementary .....          | 100.0 | 8.3                | 2.3                    | 56.0               | 36.3               | 35.6               | 25.1                                     | 6.4                     | 1.2     |
| Evergreen Elementary .....                | 100.0 | 4.0                | 1.3                    | 30.9               | 13.1               | 65.1               | 51.6                                     | 3.4                     | 1.8     |
| Fairfield-Suisun Unified .....            | 100.0 | 5.6                | 1.6                    | 71.1               | 47.6               | 23.3               | 17.7                                     | .4                      | 2.1     |
| Folsom-Cordova Unified .....              | 100.0 | 5.8                | 1.6                    | 53.4               | 36.6               | 40.8               | 22.5                                     | 5.0                     | 2.5     |
| Fontana Unified .....                     | 100.0 | 7.2                | 2.1                    | 77.5               | 51.1               | 15.3               | 9.4                                      | .6                      | .1      |
| Franklin-McKinley Elementary .....        | 100.0 | 13.3               | 4.2                    | 39.3               | 16.1               | 47.4               | 38.6                                     | 3.2                     | 1.1     |
| Fremont Unified .....                     | 100.0 | 4.3                | —                      | 54.9               | 28.3               | 40.8               | 34.8                                     | .9                      | 1.9     |
| Fresno Unified .....                      | 100.0 | 12.7               | 4.8                    | 69.5               | 44.2               | 17.8               | 13.2                                     | 1.2                     | .7      |
| Fullerton Elementary .....                | 100.0 | 7.9                | 2.4                    | 55.2               | 31.4               | 36.8               | 29.5                                     | .9                      | 1.4     |
| Fullerton Joint Union High .....          | 100.0 | 2.7                | .8                     | 52.5               | 30.5               | 44.8               | 33.5                                     | 6.9                     | 2.3     |
| Garden Grove Unified .....                | 100.0 | 8.7                | 3.2                    | 60.7               | 37.0               | 30.7               | 25.3                                     | 1.4                     | 1.9     |
| Glendale Unified .....                    | 100.0 | 9.3                | —                      | 61.2               | 35.6               | 29.5               | 22.2                                     | 1.2                     | 2.7     |
| Grant Joint Union High .....              | 100.0 | 6.2                | 2.0                    | 72.8               | 36.5               | 21.0               | 11.8                                     | 3.5                     | .8      |
| Grossmont Union High .....                | 100.0 | 5.1                | 1.0                    | 48.2               | 32.0               | 46.8               | 29.6                                     | 8.2                     | 2.7     |
| Hacienda La Puente Unified .....          | 100.0 | 8.2                | 1.4                    | 69.5               | 42.9               | 22.3               | 13.8                                     | .1                      | 2.7     |
| Hayward Unified .....                     | 100.0 | 7.8                | 2.0                    | 56.3               | 34.7               | 35.9               | 25.2                                     | 6.3                     | 1.2     |
| Hemet Unified .....                       | 100.0 | 8.5                | 2.5                    | 64.3               | 39.8               | 27.2               | 14.6                                     | 4.6                     | .1      |
| Hesperia Unified .....                    | 100.0 | 7.7                | 2.5                    | 70.6               | 52.6               | 21.7               | 12.5                                     | 4.4                     | 1.3     |
| Huntington Beach Union High .....         | 100.0 | 4.7                | .6                     | 59.0               | 13.8               | 36.2               | 30.1                                     | 1.1                     | 1.4     |
| Inglewood Unified .....                   | 100.0 | 10.4               | —                      | 67.4               | 44.3               | 22.2               | 18.6                                     | .1                      | .5      |
| Irvine Unified .....                      | 100.0 | 3.0                | .5                     | 46.6               | 15.0               | 50.4               | 41.6                                     | .2                      | 2.7     |
| Jurupa Unified .....                      | 100.0 | 8.1                | 1.8                    | 69.1               | 49.2               | 22.8               | 13.6                                     | 5.7                     | 1.6     |
| Kern Union High .....                     | 100.0 | 5.3                | 1.0                    | 45.9               | 29.5               | 48.7               | 22.9                                     | .1                      | .9      |
| La Mesa-Spring Valley .....               | 100.0 | 6.9                | 1.9                    | 55.2               | 35.4               | 37.9               | 22.9                                     | 7.2                     | 5.2     |
| Lake Elsinore Unified .....               | 100.0 | 6.6                | 1.0                    | 64.7               | 48.7               | 28.7               | 16.7                                     | 4.6                     | 1.9     |
| Lancaster Elementary .....                | 100.0 | 8.6                | —                      | 71.4               | 45.4               | 19.9               | 14.3                                     | .9                      | .9      |
| Las Virgenes Unified .....                | 100.0 | 2.4                | —                      | 52.0               | 29.5               | 45.6               | 36.6                                     | .1                      | 2.8     |
| Livermore Valley Joint Unified .....      | 100.0 | 2.7                | .6                     | 45.7               | 23.3               | 51.6               | 37.1                                     | 1.0                     | 2.0     |
| Lodi Unified .....                        | 100.0 | 7.9                | 3.0                    | 65.7               | 40.0               | 26.4               | 18.6                                     | .7                      | 1.2     |
| Lompoc Unified .....                      | 100.0 | 11.2               | 3.3                    | 63.5               | 40.9               | 25.3               | 21.5                                     | .9                      | .8      |
| Long Beach Unified .....                  | 100.0 | 12.6               | —                      | 67.5               | 40.2               | 19.8               | 16.0                                     | .5                      | .9      |
| Los Angeles Unified .....                 | 100.0 | 10.8               | —                      | 67.7               | 36.8               | 21.5               | 18.0                                     | —                       | .6      |
| Lucia Mar Unified .....                   | 100.0 | 7.3                | 2.7                    | 38.8               | 16.8               | 53.9               | 41.8                                     | 1.0                     | 1.6     |
| Lynwood Unified .....                     | 100.0 | 9.7                | —                      | 75.6               | 50.2               | 14.7               | 12.8                                     | —                       | .5      |
| Madera Unified .....                      | 100.0 | 9.9                | 4.0                    | 70.4               | 46.4               | 19.6               | 14.7                                     | .7                      | 1.2     |
| Manteca Unified .....                     | 100.0 | 4.3                | 1.2                    | 68.2               | 39.9               | 27.5               | 13.8                                     | 4.7                     | 1.9     |
| Merced Elementary .....                   | 100.0 | 12.4               | 6.0                    | 73.5               | 46.7               | 14.1               | 9.8                                      | .4                      | .9      |
| Modesto .....                             | 100.0 | 8.3                | 2.9                    | 63.7               | 40.1               | 27.9               | 20.8                                     | 3.4                     | 1.4     |
| Montebello Unified .....                  | 100.0 | 10.4               | —                      | 69.2               | 46.9               | 20.4               | 16.0                                     | 2.5                     | .6      |
| Monterey Peninsula Unified .....          | 100.0 | 8.5                | 1.8                    | 52.2               | 28.5               | 39.3               | 29.5                                     | 3.3                     | 1.3     |
| Moreno Valley Unified .....               | 100.0 | 8.7                | 1.9                    | 76.9               | 45.3               | 14.4               | 11.7                                     | .1                      | 1.2     |
| Mount Diablo Unified .....                | 100.0 | 5.0                | 1.0                    | 54.1               | 28.7               | 40.9               | 33.7                                     | 1.0                     | 2.3     |
| Mountain View Elementary .....            | 100.0 | 15.3               | —                      | 70.1               | 44.3               | 14.7               | 12.7                                     | .2                      | .5      |
| Murrieta Valley Unified .....             | 100.0 | 2.6                | .4                     | 53.3               | 41.1               | 44.1               | 22.7                                     | 4.6                     | 2.3     |
| Napa Valley Unified .....                 | 100.0 | 5.8                | 1.3                    | 34.5               | 9.3                | 59.7               | 46.8                                     | .6                      | .2      |
| New Haven Unified .....                   | 100.0 | 4.8                | 1.3                    | 51.8               | 33.4               | 43.5               | 29.6                                     | 7.2                     | 2.0     |
| Newport-Mesa Unified .....                | 100.0 | 6.5                | 1.2                    | 26.2               | 3.8                | 67.4               | 57.0                                     | .7                      | 1.8     |
| Norwalk-La Mirada Unified .....           | 100.0 | 9.3                | —                      | 71.1               | 44.9               | 19.6               | 14.1                                     | 1.2                     | 1.9     |
| Oak Grove Elementary .....                | 100.0 | 6.3                | 1.6                    | 36.4               | 14.7               | 57.3               | 47.3                                     | 3.6                     | 1.8     |
| Oakland Unified .....                     | 100.0 | 11.4               | 3.7                    | 60.2               | 28.8               | 28.4               | 23.2                                     | .1                      | .1      |
| Ocean View Elementary .....               | 100.0 | 6.2                | 1.5                    | 44.0               | 25.3               | 49.8               | 33.0                                     | 7.5                     | 3.9     |
| Oceanside Unified .....                   | 100.0 | 10.3               | 2.1                    | 55.5               | 34.6               | 34.2               | 22.5                                     | 5.6                     | 1.2     |
| Ontario-Montclair Elementary .....        | 100.0 | 11.1               | 3.9                    | 71.3               | 48.1               | 17.7               | 9.7                                      | 6.0                     | .5      |
| Orange Unified .....                      | 100.0 | 4.9                | 1.3                    | 46.8               | 21.9               | 48.3               | 39.7                                     | 1.5                     | 1.4     |
| Oxnard Elementary .....                   | 100.0 | 9.8                | 3.5                    | 59.1               | 37.7               | 31.1               | 21.5                                     | 4.9                     | .6      |
| Oxnard Union High .....                   | 100.0 | 5.8                | 1.5                    | 52.3               | 39.7               | 41.9               | 31.2                                     | 5.9                     | 2.0     |
| Pajaro Valley Joint Unified .....         | 100.0 | 13.7               | 5.1                    | 54.9               | 25.4               | 31.4               | 25.5                                     | .1                      | 1.0     |
| Palm Springs Unified .....                | 100.0 | 8.3                | 2.7                    | 57.2               | 39.9               | 34.5               | 20.1                                     | 6.1                     | 1.6     |
| Palmdale Elementary .....                 | 100.0 | 12.9               | —                      | 70.1               | 46.8               | 17.1               | 12.2                                     | 2.2                     | 1.1     |
| Palos Verdes Peninsula Unified .....      | 100.0 | 2.5                | —                      | 49.4               | 25.3               | 48.1               | 34.6                                     | .5                      | 3.1     |
| Panama Buena Vista Union Elementary ..... | 100.0 | 3.0                | 1.0                    | 67.8               | 49.7               | 29.1               | 12.9                                     | 6.3                     | 1.2     |
| Paramount Unified .....                   | 100.0 | 9.7                | —                      | 71.1               | 46.7               | 19.2               | 14.6                                     | 1.3                     | .5      |
| Pasadena Unified .....                    | 100.0 | 11.4               | —                      | 56.0               | 27.5               | 32.6               | 26.1                                     | .7                      | .7      |
| Placentia-Yorba Linda Unified .....       | 100.0 | 5.4                | 1.0                    | 53.2               | 30.5               | 41.4               | 33.5                                     | .2                      | 1.4     |
| Pleasanton Unified .....                  | 100.0 | 4.2                | .1                     | 41.4               | 22.0               | 54.3               | 41.3                                     | 5.2                     | 2.5     |
| Pomona Unified .....                      | 100.0 | 17.0               | —                      | 63.0               | 37.8               | 20.0               | 12.9                                     | .1                      | .8      |
| Porterville Unified .....                 | 100.0 | 8.7                | 3.5                    | 71.7               | 49.7               | 19.5               | 10.5                                     | 4.7                     | 1.6     |
| Poway Unified .....                       | 100.0 | 2.9                | .4                     | 50.8               | 28.0               | 46.3               | 30.8                                     | 1.6                     | 2.7     |

See footnotes at end of table.

**Table 16. Percent Distribution of Revenue of Public Elementary-Secondary School Systems With Enrollments of 10,000 or More: 2001-02—Con.**

[For meaning of abbreviations and symbols, see introductory text. Detail may not add to total because of rounding]

| Geographic area                              | Total | Federal sources    |                        | State sources      |                    | Local sources      |  |                         |         |
|--|-------|--------------------|------------------------|--------------------|--------------------|--------------------|--|-------------------------|---------|
|  |       | Total <sup>1</sup> | Compensatory (Title I) | Total <sup>1</sup> | Formula assistance | Total <sup>1</sup> | Taxes and parent government contribution | Other local governments | Charges |
| <b>CALIFORNIA—Con.</b>                       |       |                    |                        |                    |                    |                    |  |                         |         |
| <b>Independent Schools—Con.</b>              |       |                    |                        |                    |                    |                    |  |                         |         |
| Redlands Unified .....                       | 100.0 | 5.7                | 2.0                    | 63.5               | 45.6               | 30.8               | 15.9                                     | 5.5                     | 2.2     |
| Rialto Unified .....                         | 100.0 | 7.5                | 2.3                    | 72.8               | 53.4               | 19.7               | 9.8                                      | 5.3                     | 1.4     |
| Rio Linda Union Elementary .....             | 100.0 | 8.9                | 3.2                    | 65.0               | 43.2               | 26.1               | 18.6                                     | 5.0                     | —       |
| Riverside Unified .....                      | 100.0 | 7.8                | 2.2                    | 69.5               | 40.9               | 22.7               | 17.9                                     | .2                      | 1.2     |
| Rowland Unified .....                        | 100.0 | 8.5                | 2.3                    | 71.2               | 45.1               | 20.3               | 16.6                                     | —                       | 1.2     |
| Sacramento Unified .....                     | 100.0 | 13.1               | 4.3                    | 61.6               | 38.0               | 25.3               | 17.6                                     | .1                      | .6      |
| Saddleback Valley Unified .....              | 100.0 | 2.9                | .4                     | 38.8               | 22.2               | 58.3               | 40.3                                     | 5.7                     | 1.9     |
| Salinas Union High .....                     | 100.0 | 10.0               | 3.1                    | 57.4               | 40.2               | 32.6               | 22.0                                     | 3.6                     | 2.7     |
| San Bernardino Unified .....                 | 100.0 | 11.2               | 3.8                    | 71.6               | 44.1               | 17.3               | 8.4                                      | .2                      | .8      |
| San Diego Unified .....                      | 100.0 | 8.8                | —                      | 46.0               | 17.5               | 45.3               | 35.4                                     | .8                      | 1.0     |
| San Dieguito Union High .....                | 100.0 | 3.2                | .5                     | 27.1               | 12.8               | 69.7               | 52.1                                     | 9.7                     | 3.7     |
| San Francisco Unified .....                  | 100.0 | 14.0               | 4.8                    | 33.3               | .9                 | 52.7               | 46.0                                     | .1                      | .5      |
| San Jose Unified .....                       | 100.0 | 6.3                | 1.9                    | 34.5               | 4.3                | 59.1               | 48.1                                     | 2.9                     | 1.1     |
| San Juan Unified .....                       | 100.0 | 7.9                | 1.6                    | 64.6               | 40.1               | 27.6               | 20.1                                     | .2                      | 1.8     |
| San Lorenzo Unified .....                    | 100.0 | 5.0                | 1.0                    | 56.9               | 37.1               | 38.1               | 25.0                                     | 6.3                     | 3.2     |
| San Marcos Unified .....                     | 100.0 | 3.8                | 1.1                    | 62.3               | 22.7               | 33.9               | 19.6                                     | 4.0                     | 1.3     |
| San Mateo-Foster City Elementary .....       | 100.0 | 3.5                | .8                     | 26.3               | 1.8                | 70.2               | 57.5                                     | .1                      | 1.3     |
| San Ramon Valley Unified .....               | 100.0 | 1.9                | .2                     | 31.2               | 11.1               | 66.9               | 53.2                                     | .6                      | 2.3     |
| Santa Ana Unified .....                      | 100.0 | 10.3               | 2.9                    | 60.5               | 34.4               | 29.2               | 25.7                                     | .6                      | 1.1     |
| Santa Barbara High .....                     | 100.0 | 2.7                | .7                     | 34.5               | 18.0               | 62.8               | 55.0                                     | 2.2                     | .2      |
| Santa Clara Unified .....                    | 100.0 | 3.6                | .9                     | 28.1               | 6.0                | 68.3               | 50.5                                     | 2.9                     | 2.9     |
| Santa Maria-Bonita .....                     | 100.0 | 11.3               | 5.0                    | 60.6               | 38.4               | 28.1               | 19.6                                     | .2                      | .6      |
| Santa Monica-Malibu Unified .....            | 100.0 | 5.3                | 1.0                    | 43.0               | 19.8               | 51.7               | 35.6                                     | .6                      | 1.8     |
| Santa Rosa .....                             | 100.0 | 5.8                | 1.7                    | 38.6               | 24.6               | 55.6               | 42.5                                     | 5.7                     | 2.8     |
| Simi Valley Unified .....                    | 100.0 | 3.3                | .5                     | 59.5               | 39.6               | 37.2               | 25.6                                     | 5.7                     | 2.4     |
| Stockton Unified .....                       | 100.0 | 10.1               | 4.0                    | 70.3               | 41.1               | 19.6               | 15.1                                     | .5                      | .6      |
| Sweetwater Union High .....                  | 100.0 | 7.0                | 1.8                    | 61.2               | 47.4               | 31.8               | 19.5                                     | 6.9                     | 1.0     |
| Temecula Valley Unified .....                | 100.0 | 2.6                | .5                     | 62.4               | 44.6               | 35.0               | 21.9                                     | 1.4                     | 2.6     |
| Torrance Unified .....                       | 100.0 | 3.4                | 1.0                    | 64.2               | 36.6               | 32.3               | 25.6                                     | .3                      | 2.7     |
| Tracy Joint Unified .....                    | 100.0 | 3.0                | .5                     | 62.0               | 41.6               | 35.0               | 19.8                                     | 4.8                     | 1.7     |
| Tustin Unified .....                         | 100.0 | 4.1                | —                      | 46.2               | 22.1               | 49.7               | 40.7                                     | .1                      | 2.1     |
| Upland Elementary .....                      | 100.0 | 4.9                | 1.3                    | 64.1               | 47.7               | 31.0               | 20.1                                     | 4.2                     | 2.7     |
| Vacaville Unified .....                      | 100.0 | 3.7                | 1.0                    | 70.6               | 41.8               | 25.7               | 16.5                                     | .2                      | 1.6     |
| Val Verde Unified .....                      | 100.0 | 7.8                | 1.8                    | 74.6               | 50.1               | 17.6               | 10.5                                     | 4.1                     | 1.0     |
| Vallejo Unified .....                        | 100.0 | 7.0                | 2.2                    | 67.0               | 38.0               | 25.9               | 13.9                                     | .2                      | 1.2     |
| Ventura Unified .....                        | 100.0 | 6.6                | 1.4                    | 48.0               | 31.2               | 45.4               | 30.5                                     | 5.3                     | 2.9     |
| Visalia Unified .....                        | 100.0 | 10.0               | 4.3                    | 64.7               | 45.3               | 25.4               | 14.8                                     | 4.8                     | 1.0     |
| Vista Unified .....                          | 100.0 | 6.0                | 1.4                    | 54.9               | 37.6               | 39.1               | 23.4                                     | 7.7                     | 1.7     |
| Walnut Valley Unified .....                  | 100.0 | 2.1                | .5                     | 68.2               | 43.1               | 29.7               | 21.4                                     | .1                      | 2.2     |
| West Contra Costa Unified .....              | 100.0 | 9.5                | 2.8                    | 58.2               | 30.5               | 32.3               | 27.5                                     | .1                      | 1.0     |
| West Covina Unified .....                    | 100.0 | 5.7                | 1.9                    | 69.2               | 47.6               | 25.1               | 18.0                                     | .8                      | 1.8     |
| Westminster Elementary .....                 | 100.0 | 9.7                | 4.3                    | 55.7               | 29.5               | 34.7               | 23.6                                     | 6.1                     | .7      |
| Whittier Union High .....                    | 100.0 | 10.0               | —                      | 64.1               | 36.8               | 25.8               | 15.6                                     | 4.5                     | 2.2     |
| William S Hart Union High .....              | 100.0 | 3.0                | —                      | 69.7               | 43.7               | 27.3               | 16.4                                     | .1                      | 2.1     |
| Woodland Joint Unified .....                 | 100.0 | 6.3                | 2.3                    | 56.6               | 38.0               | 37.1               | 27.3                                     | 3.5                     | 1.7     |
| Yuba City Unified .....                      | 100.0 | 9.4                | 2.7                    | 60.2               | 37.5               | 30.4               | 22.3                                     | 2.4                     | 1.2     |
| <b>Dependent Schools</b>                     |       |                    |                        |                    |                    |                    |  |                         |         |
| Los Angeles County Office of Education ..... | 100.0 | 43.9               | —                      | 31.0               | 15.4               | 25.1               | 13.0                                     | 10.5                    | .7      |
| <b>COLORADO</b>                              |       |                    |                        |                    |                    |                    |  |                         |         |
| <b>Independent Schools</b>                   |       |                    |                        |                    |                    |                    |  |                         |         |
| Academy .....                                | 100.0 | 4.9                | .3                     | 44.2               | 41.5               | 50.9               | 42.1                                     | .2                      | 6.5     |
| Adams-Arapahoe .....                         | 100.0 | 6.4                | 1.5                    | 54.8               | 49.5               | 38.7               | 33.3                                     | .1                      | 2.7     |
| Boulder Valley .....                         | 100.0 | 4.2                | .9                     | 20.3               | 16.1               | 75.6               | 66.1                                     | .1                      | 3.7     |
| Cherry Creek .....                           | 100.0 | 2.6                | .3                     | 32.6               | 29.7               | 64.9               | 53.0                                     | .3                      | 8.0     |
| Colorado Springs .....                       | 100.0 | 5.5                | 1.6                    | 43.7               | 41.0               | 50.8               | 40.5                                     | .9                      | 2.4     |
| Denver .....                                 | 100.0 | 9.6                | 2.9                    | 32.0               | 27.0               | 58.3               | 50.5                                     | .1                      | 2.9     |
| Douglas County .....                         | 100.0 | 1.6                | .2                     | 38.7               | 36.4               | 59.7               | 45.9                                     | .4                      | 7.4     |
| Greely .....                                 | 100.0 | 6.9                | 2.2                    | 54.1               | 50.7               | 39.0               | 31.4                                     | .5                      | 3.2     |
| Harrison .....                               | 100.0 | 10.6               | 3.8                    | 57.5               | 54.2               | 31.9               | 27.0                                     | .2                      | 2.8     |
| Jefferson County .....                       | 100.0 | 3.9                | .8                     | 41.4               | 37.9               | 54.7               | 43.2                                     | .1                      | 7.7     |
| Littleton .....                              | 100.0 | 3.0                | .7                     | 46.6               | 42.6               | 50.4               | 40.7                                     | —                       | 5.2     |
| Mesa County Valley .....                     | 100.0 | 7.2                | 2.5                    | 57.5               | 52.6               | 35.2               | 28.0                                     | .4                      | 2.0     |
| Northglenn-Thornton .....                    | 100.0 | 2.7                | .5                     | 44.1               | 40.9               | 53.3               | 30.5                                     | .2                      | 5.3     |
| Poudre .....                                 | 100.0 | 6.2                | .9                     | 34.4               | 31.1               | 59.4               | 49.7                                     | .8                      | 3.8     |
| Pueblo .....                                 | 100.0 | 11.2               | 3.8                    | 61.1               | 56.7               | 27.7               | 21.7                                     | .3                      | 3.1     |
| St Vrain Valley .....                        | 100.0 | 4.2                | 1.0                    | 45.0               | 41.9               | 50.7               | 42.4                                     | .8                      | 5.8     |
| Thompson .....                               | 100.0 | 5.5                | .9                     | 44.6               | 41.4               | 49.9               | 41.1                                     | .7                      | 4.5     |
| Westminster .....                            | 100.0 | 5.7                | 1.5                    | 59.0               | 54.5               | 35.4               | 30.3                                     | —                       | 1.4     |

See footnotes at end of table.

**Table 16. Percent Distribution of Revenue of Public Elementary-Secondary School Systems With Enrollments of 10,000 or More: 2001-02—Con.**

[For meaning of abbreviations and symbols, see introductory text. Detail may not add to total because of rounding]

| Geographic area             | Total | Federal sources    |                        | State sources      |                    | Local sources      |  |                         |         |
|-----------------------------|-------|--------------------|------------------------|--------------------|--------------------|--------------------|--|-------------------------|---------|
|                             |       | Total <sup>1</sup> | Compensatory (Title I) | Total <sup>1</sup> | Formula assistance | Total <sup>1</sup> | Taxes and parent government contribution | Other local governments | Charges |
| <b>CONNECTICUT</b>          |       |                    |                        |                    |                    |                    |  |                         |         |
| <b>Dependent Schools</b>    |       |                    |                        |                    |                    |                    |  |                         |         |
| Bridgeport .....            | 100.0 | 9.9                | 3.9                    | 71.2               | 44.9               | 18.8               | 18.3                                     | .2                      | .3      |
| Hartford .....              | 100.0 | 10.4               | 4.5                    | 66.0               | 38.5               | 23.6               | —  | 22.4                    | .3      |
| New Britain .....           | 100.0 | 7.4                | 3.1                    | 59.8               | 32.0               | 32.8               | 29.8                                     | .1                      | 2.6     |
| New Haven .....             | 100.0 | 11.1               | 3.2                    | 70.6               | 28.2               | 18.3               | 15.2                                     | .4                      | 2.3     |
| Norwalk .....               | 100.0 | 3.5                | .8                     | 18.6               | 4.1                | 78.0               | 76.8                                     | —                       | 1.1     |
| Stamford .....              | 100.0 | 3.9                | 1.0                    | 16.9               | 1.5                | 79.2               | 78.0                                     | .1                      | 1.0     |
| Waterbury .....             | 100.0 | 8.2                | 2.6                    | 65.2               | 38.3               | 26.6               | 25.9                                     | .1                      | .5      |
| <b>DELAWARE</b>             |       |                    |                        |                    |                    |                    |  |                         |         |
| <b>Independent Schools</b>  |       |                    |                        |                    |                    |                    |  |                         |         |
| Brandywine .....            | 100.0 | 6.0                | 1.9                    | 58.7               | 45.2               | 35.2               | 27.4                                     | 2.2                     | 1.4     |
| Christina .....             | 100.0 | 7.9                | 2.5                    | 58.3               | 45.0               | 33.7               | 25.9                                     | 5.2                     | 1.1     |
| Colonial .....              | 100.0 | 6.7                | 2.0                    | 65.2               | 44.0               | 28.1               | 22.8                                     | 2.1                     | 1.4     |
| Red Clay .....              | 100.0 | 7.4                | 2.4                    | 55.8               | 45.3               | 36.8               | 29.1                                     | 3.9                     | 1.1     |
| <b>DISTRICT OF COLUMBIA</b> |       |                    |                        |                    |                    |                    |  |                         |         |
| <b>Dependent Schools</b>    |       |                    |                        |                    |                    |                    |  |                         |         |
| Washington Schools .....    | 100.0 | 12.4               | 2.9                    | —                  | —                  | 87.6               | 86.6                                     | —                       | .8      |
| <b>FLORIDA</b>              |       |                    |                        |                    |                    |                    |  |                         |         |
| <b>Independent Schools</b>  |       |                    |                        |                    |                    |                    |  |                         |         |
| Alachua County .....        | 100.0 | 12.3               | 2.9                    | 50.1               | 21.1               | 37.6               | 30.3                                     | —                       | 5.6     |
| Bay County .....            | 100.0 | 10.6               | 2.5                    | 48.2               | 20.4               | 41.3               | 29.0                                     | —                       | 4.9     |
| Brevard County .....        | 100.0 | 7.9                | 2.0                    | 52.2               | 24.0               | 39.8               | 31.8                                     | —                       | 7.0     |
| Broward County .....        | 100.0 | 7.7                | 1.7                    | 50.0               | 17.3               | 42.3               | 36.3                                     | —                       | 3.3     |
| Charlotte County .....      | 100.0 | 7.7                | 1.7                    | 31.4               | 7.2                | 60.8               | 52.9                                     | —                       | 6.3     |
| Citrus County .....         | 100.0 | 9.1                | 2.8                    | 42.9               | 12.3               | 48.0               | 43.6                                     | —                       | 2.6     |
| Clay County .....           | 100.0 | 6.2                | 1.1                    | 62.7               | 31.0               | 31.1               | 22.4                                     | —                       | 6.3     |
| Collier County .....        | 100.0 | 8.8                | 2.4                    | 16.1               | —                  | 75.2               | 66.7                                     | —                       | 3.4     |
| Duval County .....          | 100.0 | 9.5                | 2.4                    | 50.9               | 25.2               | 39.6               | 31.6                                     | —                       | 6.2     |
| Escambia County .....       | 100.0 | 12.1               | 3.4                    | 53.5               | 22.1               | 34.5               | 23.8                                     | —                       | 4.2     |
| Hernando County .....       | 100.0 | 8.5                | 2.6                    | 43.7               | 21.0               | 47.8               | 35.3                                     | —                       | 4.2     |
| Highlands County .....      | 100.0 | 13.8               | 3.3                    | 49.7               | 20.9               | 36.5               | 29.8                                     | —                       | 4.6     |
| Hillsborough County .....   | 100.0 | 12.9               | 2.4                    | 51.0               | 18.3               | 36.1               | 27.5                                     | —                       | 5.0     |
| Indian River County .....   | 100.0 | 9.3                | 1.7                    | 25.2               | 6.2                | 65.6               | 60.9                                     | —                       | 2.4     |
| Lake County .....           | 100.0 | 8.9                | 2.7                    | 49.7               | 20.6               | 41.3               | 32.8                                     | —                       | 5.4     |
| Lee County .....            | 100.0 | 9.1                | 2.0                    | 30.1               | 5.8                | 60.8               | 56.1                                     | —                       | 2.9     |
| Leon County .....           | 100.0 | 9.5                | 2.1                    | 51.6               | 18.0               | 38.9               | 34.3                                     | —                       | 3.4     |
| Manatee County .....        | 100.0 | 9.1                | 2.4                    | 43.4               | 13.8               | 47.5               | 40.3                                     | .1                      | 4.5     |
| Marion County .....         | 100.0 | 11.0               | 2.7                    | 55.3               | 23.8               | 33.7               | 26.3                                     | —                       | 5.7     |
| Martin County .....         | 100.0 | 8.0                | 1.8                    | 26.3               | .5                 | 65.7               | 58.1                                     | —                       | 5.0     |
| Miami-Dade County .....     | 100.0 | 9.9                | 2.9                    | 49.3               | 18.2               | 40.9               | 32.7                                     | —                       | 4.7     |
| Nassau County .....         | 100.0 | 7.0                | 1.5                    | 44.5               | 19.9               | 48.5               | 44.5                                     | —                       | 2.7     |
| Okaloosa County .....       | 100.0 | 10.3               | 1.5                    | 51.8               | 24.1               | 37.9               | 33.5                                     | —                       | 2.9     |
| Orange County .....         | 100.0 | 7.9                | 1.9                    | 44.0               | 14.2               | 48.0               | 40.7                                     | —                       | 2.3     |
| Osceola County .....        | 100.0 | 7.2                | 1.5                    | 49.3               | 20.1               | 43.5               | 30.8                                     | —                       | 4.8     |
| Palm Beach County .....     | 100.0 | 9.1                | 1.7                    | 28.9               | 8.4                | 62.0               | 51.2                                     | —                       | 6.6     |
| Pasco County .....          | 100.0 | 9.4                | 2.1                    | 57.5               | 25.5               | 33.2               | 26.6                                     | —                       | 2.4     |
| Pinellas County .....       | 100.0 | 8.6                | 2.2                    | 44.2               | 14.9               | 47.2               | 42.2                                     | .1                      | 2.1     |
| Polk County .....           | 100.0 | 10.6               | 3.0                    | 54.2               | 23.3               | 35.2               | 25.1                                     | —                       | 9.0     |
| Putnam County .....         | 100.0 | 12.6               | 4.3                    | 57.8               | 25.7               | 29.6               | 26.5                                     | —                       | 1.8     |
| Santa Rosa County .....     | 100.0 | 9.5                | 1.9                    | 57.0               | 27.0               | 33.6               | 22.9                                     | —                       | 6.3     |
| Sarasota County .....       | 100.0 | 6.3                | 1.0                    | 18.7               | —                  | 75.0               | 66.0                                     | —                       | 2.4     |
| Seminole County .....       | 100.0 | 7.0                | 1.6                    | 48.4               | 24.5               | 44.6               | 35.2                                     | —                       | 5.0     |
| St Johns County .....       | 100.0 | 6.6                | 1.4                    | 35.1               | 9.2                | 58.3               | 49.5                                     | —                       | 6.7     |
| St Lucie County .....       | 100.0 | 10.3               | 3.3                    | 46.2               | 20.3               | 43.5               | 33.9                                     | —                       | 3.3     |
| Volusia County .....        | 100.0 | 8.2                | 2.3                    | 46.2               | 21.7               | 45.6               | 33.9                                     | .2                      | 5.4     |
| <b>GEORGIA</b>              |       |                    |                        |                    |                    |                    |  |                         |         |
| <b>Independent Schools</b>  |       |                    |                        |                    |                    |                    |  |                         |         |
| Atlanta .....               | 100.0 | 7.5                | —                      | 24.9               | 20.8               | 67.6               | 46.8                                     | —                       | .3      |
| Bartow County .....         | 100.0 | 5.0                | —                      | 56.5               | 49.5               | 38.5               | 34.9                                     | .2                      | 2.4     |
| Bibb County .....           | 100.0 | 9.7                | —                      | 48.2               | 41.4               | 42.1               | 38.2                                     | —                       | 1.2     |
| Carroll County .....        | 100.0 | 7.1                | —                      | 57.6               | 50.1               | 35.3               | 31.2                                     | —                       | 1.8     |
| Chatham County .....        | 100.0 | 9.4                | —                      | 47.3               | 39.8               | 43.3               | 39.0                                     | .9                      | 1.4     |
| Cherokee County .....       | 100.0 | 3.5                | —                      | 49.6               | 43.9               | 46.9               | 42.4                                     | —                       | 2.4     |
| Clarke County .....         | 100.0 | 8.6                | —                      | 40.5               | 34.8               | 51.0               | 46.8                                     | 1.0                     | 1.9     |
| Clayton County .....        | 100.0 | 6.7                | —                      | 50.9               | 40.9               | 42.4               | 38.0                                     | .1                      | 2.0     |
| Cobb County .....           | 100.0 | 3.8                | —                      | 42.0               | 36.5               | 54.2               | 49.2                                     | .4                      | 3.0     |
| Columbia County .....       | 100.0 | 4.0                | —                      | 58.1               | 51.5               | 38.0               | 34.0                                     | .2                      | 2.7     |
| Coweta County .....         | 100.0 | 4.7                | —                      | 52.4               | 43.7               | 42.9               | 38.0                                     | 1.3                     | 2.4     |
| DeKalb County .....         | 100.0 | 6.0                | —                      | 42.1               | 34.4               | 51.9               | 46.4                                     | 2.0                     | .1      |
| Dougherty County .....      | 100.0 | 11.5               | —                      | 51.6               | 44.9               | 36.9               | 32.6                                     | .1                      | 1.6     |
| Douglas County .....        | 100.0 | 4.8                | —                      | 52.0               | 44.2               | 43.2               | 39.3                                     | —                       | 2.2     |
| Fayette County .....        | 100.0 | 2.2                | —                      | 50.2               | 42.1               | 47.6               | 41.4                                     | .2                      | 2.3     |

See footnotes at end of table.



**Table 16. Percent Distribution of Revenue of Public Elementary-Secondary School Systems With Enrollments of 10,000 or More: 2001-02—Con.**

[For meaning of abbreviations and symbols, see introductory text. Detail may not add to total because of rounding]

| Geographic area                        | Total | Federal sources    |                        | State sources      |                    | Local sources      |  |                         |         |
|--|-------|--------------------|------------------------|--------------------|--------------------|--------------------|--|-------------------------|---------|
|  |       | Total <sup>1</sup> | Compensatory (Title I) | Total <sup>1</sup> | Formula assistance | Total <sup>1</sup> | Taxes and parent government contribution | Other local governments | Charges |
| <b>GEORGIA—Con.</b>                    |       |                    |                        |                    |                    |                    |  |                         |         |
| <b>Independent Schools—Con.</b>        |       |                    |                        |                    |                    |                    |  |                         |         |
| Floyd County .....                     | 100.0 | 5.6                | —                      | 54.8               | 43.8               | 39.6               | 36.3                                     | .1                      | 2.2     |
| Forsyth County .....                   | 100.0 | 2.5                | —                      | 39.4               | 31.7               | 58.1               | 50.3                                     | 2.4                     | 2.3     |
| Fulton County .....                    | 100.0 | 3.4                | —                      | 31.0               | 24.5               | 65.6               | 61.4                                     | .3                      | 1.9     |
| Glynn County .....                     | 100.0 | 8.1                | —                      | 44.7               | 38.3               | 47.2               | 44.4                                     | —                       | 1.7     |
| Gwinnett County .....                  | 100.0 | 3.1                | —                      | 44.8               | 37.9               | 52.0               | 46.7                                     | .4                      | 1.9     |
| Hall County .....                      | 100.0 | 5.3                | —                      | 56.1               | 48.2               | 38.6               | 35.1                                     | —                       | 2.6     |
| Henry County .....                     | 100.0 | 3.0                | —                      | 51.2               | 38.9               | 45.8               | 38.5                                     | 1.7                     | 3.0     |
| Houston County .....                   | 100.0 | 7.5                | —                      | 59.9               | 54.5               | 32.6               | 27.8                                     | .1                      | 2.4     |
| Liberty County .....                   | 100.0 | 20.6               | —                      | 59.3               | 51.9               | 20.1               | 17.8                                     | —                       | 1.2     |
| Muscogee County .....                  | 100.0 | 8.5                | —                      | 54.5               | 47.2               | 37.0               | 33.4                                     | —                       | 1.7     |
| Newton County .....                    | 100.0 | 5.8                | —                      | 55.3               | 46.4               | 38.9               | 34.0                                     | 1.1                     | 2.0     |
| Paulding County .....                  | 100.0 | 3.4                | —                      | 59.2               | 50.8               | 37.3               | 31.4                                     | —                       | 2.5     |
| Richmond County .....                  | 100.0 | 9.3                | —                      | 49.8               | 43.8               | 40.9               | 32.5                                     | .5                      | 1.1     |
| Rockdale County .....                  | 100.0 | 4.3                | —                      | 46.6               | 41.5               | 49.1               | 44.1                                     | 1.1                     | 2.4     |
| Spalding County .....                  | 100.0 | 8.6                | —                      | 54.5               | 45.8               | 36.9               | 31.7                                     | .8                      | 2.0     |
| Trout County .....                     | 100.0 | 5.0                | —                      | 53.0               | 46.6               | 42.0               | 34.3                                     | —                       | 2.0     |
| Whitfield County .....                 | 100.0 | 5.8                | —                      | 55.1               | 50.4               | 39.1               | 34.8                                     | —                       | 1.6     |
| <b>HAWAII</b>                          |       |                    |                        |                    |                    |                    |  |                         |         |
| <b>Dependent Schools</b>               |       |                    |                        |                    |                    |                    |  |                         |         |
| Hawaii Public Schools .....            | 100.0 | 9.0                | 1.3                    | 89.1               | 67.1               | 1.9                | —  | —                       | 1.1     |
| <b>IDAHO</b>                           |       |                    |                        |                    |                    |                    |  |                         |         |
| <b>Independent Schools</b>             |       |                    |                        |                    |                    |                    |  |                         |         |
| Boise .....                            | 100.0 | 5.5                | 1.0                    | 43.5               | 26.4               | 51.0               | 46.6                                     | .1                      | 1.8     |
| Idaho Falls .....                      | 100.0 | 7.2                | 1.5                    | 64.7               | 47.1               | 28.1               | 23.0                                     | —                       | 1.9     |
| Meridian .....                         | 100.0 | 4.3                | .6                     | 64.1               | 47.6               | 31.5               | 26.9                                     | —                       | 2.2     |
| Nampa .....                            | 100.0 | 10.2               | 2.8                    | 63.3               | 46.1               | 26.5               | 21.6                                     | —                       | 1.8     |
| Pocatello .....                        | 100.0 | 9.8                | 1.6                    | 64.6               | 48.4               | 25.7               | 20.2                                     | —                       | 2.2     |
| <b>ILLINOIS</b>                        |       |                    |                        |                    |                    |                    |  |                         |         |
| <b>Independent Schools</b>             |       |                    |                        |                    |                    |                    |  |                         |         |
| Arlington Heights Township High 214 .. | 100.0 | 1.6                | .3                     | 16.4               | 1.7                | 82.0               | 73.9                                     | .5                      | 3.6     |
| Aurora East .....                      | 100.0 | 10.5               | 4.2                    | 58.1               | 40.9               | 31.4               | 25.3                                     | —                       | 4.2     |
| Aurora West .....                      | 100.0 | 5.5                | 1.4                    | 37.1               | 18.9               | 57.4               | 52.9                                     | .4                      | 2.6     |
| Chicago .....                          | 100.0 | 14.8               | 4.5                    | 42.5               | 33.2               | 42.6               | 39.6                                     | —                       | .3      |
| Cicero .....                           | 100.0 | 8.9                | 2.1                    | 72.2               | 31.9               | 18.9               | 16.0                                     | —                       | .3      |
| Decatur .....                          | 100.0 | 12.6               | 6.3                    | 54.4               | 38.4               | 33.1               | 29.0                                     | .2                      | 1.7     |
| Dupage Community Unit 200 .....        | 100.0 | 3.4                | .8                     | 25.1               | 7.7                | 71.5               | 67.3                                     | .1                      | 2.1     |
| East St Louis .....                    | 100.0 | 12.7               | 7.6                    | 79.3               | 48.7               | 8.0                | 5.7                                      | —                       | .2      |
| Elgin Unit 46 .....                    | 100.0 | 4.8                | .9                     | 35.9               | 20.2               | 59.3               | 55.3                                     | .1                      | 2.4     |
| Indian Prairie .....                   | 100.0 | 2.0                | —                      | 24.7               | 12.2               | 73.3               | 69.7                                     | —                       | 1.0     |
| Kane County Community Unit 300 .....   | 100.0 | 4.2                | .9                     | 30.2               | 15.9               | 65.6               | 59.2                                     | .4                      | 3.0     |
| Mclean County .....                    | 100.0 | 2.1                | .6                     | 30.0               | 14.7               | 67.9               | 59.8                                     | .4                      | 3.1     |
| Naperville .....                       | 100.0 | 2.7                | .1                     | 18.4               | 3.8                | 78.9               | 73.0                                     | .1                      | 3.9     |
| Palatine .....                         | 100.0 | 3.5                | .3                     | 19.8               | 3.2                | 76.7               | 72.0                                     | .3                      | 1.8     |
| Palatine Township High 211 .....       | 100.0 | .8                 | —                      | 17.6               | 2.7                | 81.5               | 73.5                                     | .5                      | 4.2     |
| Peoria .....                           | 100.0 | 12.7               | 4.4                    | 46.6               | 23.7               | 40.6               | 33.0                                     | 2.4                     | 1.6     |
| Plainfield .....                       | 100.0 | 1.9                | —                      | 42.8               | 20.1               | 55.3               | 47.4                                     | —                       | 3.6     |
| Rockford .....                         | 100.0 | 10.5               | 2.5                    | 40.9               | 15.0               | 48.6               | 45.6                                     | .9                      | 1.1     |
| Schaumburg .....                       | 100.0 | 3.1                | .3                     | 18.5               | 2.9                | 78.4               | 75.0                                     | .2                      | .5      |
| Springfield .....                      | 100.0 | 11.1               | 2.6                    | 32.4               | 13.6               | 56.5               | 49.4                                     | .3                      | 3.0     |
| St Charles .....                       | 100.0 | 1.4                | .2                     | 15.6               | 3.5                | 82.9               | 76.2                                     | .7                      | 3.5     |
| Valley View .....                      | 100.0 | 3.4                | .3                     | 34.3               | 15.7               | 62.3               | 54.7                                     | .2                      | 3.9     |
| Waukegan .....                         | 100.0 | 10.0               | 2.0                    | 52.5               | 32.6               | 37.5               | 35.3                                     | —                       | 1.9     |
| <b>INDIANA</b>                         |       |                    |                        |                    |                    |                    |  |                         |         |
| <b>Independent Schools</b>             |       |                    |                        |                    |                    |                    |  |                         |         |
| Anderson .....                         | 100.0 | 8.3                | 2.6                    | 50.0               | 43.3               | 41.7               | 25.6                                     | .8                      | 13.6    |
| Bartholomew Consolidated .....         | 100.0 | 7.4                | 1.1                    | 42.6               | 35.6               | 50.0               | 39.8                                     | 3.2                     | 4.3     |
| Carmel Clay .....                      | 100.0 | 3.9                | —                      | 32.7               | 26.6               | 63.4               | 49.2                                     | 7.3                     | 5.1     |
| Elkhart .....                          | 100.0 | 7.4                | 2.3                    | 48.1               | 38.7               | 44.6               | 33.8                                     | 5.6                     | 2.5     |
| Evansville-Vanderburgh .....           | 100.0 | 9.4                | 2.7                    | 48.5               | 40.2               | 42.1               | 36.0                                     | .1                      | 4.1     |
| Fort Wayne .....                       | 100.0 | 6.8                | 2.0                    | 47.0               | 38.6               | 46.1               | 32.2                                     | 1.5                     | 2.3     |
| Gary .....                             | 100.0 | 8.6                | 2.2                    | 68.6               | 59.5               | 22.9               | 16.1                                     | .5                      | .8      |
| Hammond .....                          | 100.0 | 8.7                | 2.3                    | 53.7               | 44.2               | 37.6               | 26.6                                     | .8                      | 1.5     |
| Indianapolis .....                     | 100.0 | 9.6                | 3.6                    | 54.2               | 45.4               | 36.2               | 30.8                                     | —                       | .6      |
| MSD Lawrence Township .....            | 100.0 | 3.7                | .5                     | 46.5               | 33.9               | 49.8               | 43.5                                     | —                       | 5.3     |
| MSD Perry Township .....               | 100.0 | 5.7                | .8                     | 45.9               | 29.4               | 48.4               | 33.2                                     | 6.7                     | 3.1     |
| MSD Pike Township .....                | 100.0 | 2.8                | .3                     | 29.5               | 24.0               | 67.8               | 58.8                                     | —                       | 3.8     |
| MSD Warren Township .....              | 100.0 | 4.4                | .7                     | 46.3               | 30.1               | 49.4               | 37.8                                     | .3                      | 3.8     |
| MSD Washington Township .....          | 100.0 | 4.9                | —                      | 31.2               | 25.1               | 63.9               | 51.8                                     | 1.6                     | 4.8     |
| MSD Wayne Township .....               | 100.0 | 8.7                | .9                     | 47.9               | 31.0               | 43.4               | 32.7                                     | 3.3                     | 2.4     |

See footnotes at end of table.

**Table 16. Percent Distribution of Revenue of Public Elementary-Secondary School Systems With Enrollments of 10,000 or More: 2001-02—Con.**

[For meaning of abbreviations and symbols, see introductory text. Detail may not add to total because of rounding]

| Geographic area                            | Total | Federal sources    |                        | State sources      |                    | Local sources      |  |                         |         |
|--|-------|--------------------|------------------------|--------------------|--------------------|--------------------|--|-------------------------|---------|
|  |       | Total <sup>1</sup> | Compensatory (Title I) | Total <sup>1</sup> | Formula assistance | Total <sup>1</sup> | Taxes and parent government contribution | Other local governments | Charges |
| <b>INDIANA—Con.</b>                        |       |                    |                        |                    |                    |                    |  |                         |         |
| <b>Independent Schools—Con.</b>            |       |                    |                        |                    |                    |                    |  |                         |         |
| Monroe County .....                        | 100.0 | 5.3                | 1.5                    | 40.5               | 32.4               | 54.2               | 37.9                                     | 5.4                     | 4.5     |
| New Albany-Floyd County Consolidated ..... | 100.0 | 4.5                | 1.1                    | 37.0               | 32.0               | 58.5               | 27.2                                     | 7.4                     | 2.8     |
| South Bend .....                           | 100.0 | 7.4                | 2.0                    | 44.1               | 37.4               | 48.5               | 28.8                                     | .2                      | 1.4     |
| Vigo County .....                          | 100.0 | 6.2                | 2.2                    | 56.4               | 48.4               | 37.4               | 32.2                                     | .6                      | 2.8     |
| <b>IOWA</b>                                |       |                    |                        |                    |                    |                    |  |                         |         |
| <b>Independent Schools</b>                 |       |                    |                        |                    |                    |                    |  |                         |         |
| Cedar Rapids .....                         | 100.0 | 4.0                | 1.0                    | 49.3               | 44.0               | 46.7               | 34.9                                     | 4.8                     | 5.5     |
| Council Bluffs .....                       | 100.0 | 8.0                | 1.7                    | 57.0               | 51.3               | 35.0               | 27.4                                     | 1.4                     | 4.0     |
| Davenport .....                            | 100.0 | 7.8                | 2.6                    | 47.7               | 43.4               | 44.5               | 38.8                                     | .9                      | 3.2     |
| Des Moines .....                           | 100.0 | 8.4                | 1.6                    | 46.6               | 42.6               | 44.9               | 35.4                                     | 4.6                     | 2.9     |
| Iowa City .....                            | 100.0 | 3.0                | .8                     | 43.9               | 39.4               | 53.0               | 44.0                                     | 1.5                     | 5.3     |
| Sioux City .....                           | 100.0 | 6.3                | 2.3                    | 55.9               | 51.2               | 37.8               | 30.1                                     | 1.3                     | 4.4     |
| Waterloo .....                             | 100.0 | 8.1                | 3.3                    | 49.6               | 45.0               | 42.3               | 36.7                                     | .5                      | 3.0     |
| <b>KANSAS</b>                              |       |                    |                        |                    |                    |                    |  |                         |         |
| <b>Independent Schools</b>                 |       |                    |                        |                    |                    |                    |  |                         |         |
| Blue Valley Unified 229 .....              | 100.0 | 1.4                | .1                     | 38.5               | 31.1               | 60.1               | 51.4                                     | 3.6                     | 3.8     |
| Kansas City Unified .....                  | 100.0 | 13.3               | 3.4                    | 63.9               | 61.4               | 22.7               | 14.9                                     | 4.1                     | 2.3     |
| Lawrence Unified .....                     | 100.0 | 7.7                | 1.6                    | 44.4               | 34.1               | 47.9               | 37.9                                     | 2.9                     | 2.7     |
| Olathe Unified .....                       | 100.0 | 3.6                | .5                     | 48.3               | 38.8               | 48.1               | 38.4                                     | 3.4                     | 3.3     |
| Shawnee Mission Unified .....              | 100.0 | 3.8                | .7                     | 43.8               | 34.6               | 52.5               | 42.4                                     | 3.5                     | 4.3     |
| Topeka Unified .....                       | 100.0 | 13.7               | 2.8                    | 57.5               | 44.2               | 28.9               | 21.1                                     | 3.0                     | 2.1     |
| Wichita Unified .....                      | 100.0 | 11.2               | 3.3                    | 60.0               | 47.0               | 28.8               | 23.3                                     | 1.6                     | 1.9     |
| <b>KENTUCKY</b>                            |       |                    |                        |                    |                    |                    |  |                         |         |
| <b>Independent Schools</b>                 |       |                    |                        |                    |                    |                    |  |                         |         |
| Boone County .....                         | 100.0 | 4.9                | —                      | 41.5               | 24.6               | 53.7               | 48.6                                     | .3                      | 3.2     |
| Bullitt County .....                       | 100.0 | 6.4                | —                      | 66.5               | 45.9               | 27.1               | 23.6                                     | —                       | 2.9     |
| Daviess County .....                       | 100.0 | 7.3                | —                      | 61.7               | 42.4               | 31.0               | 24.7                                     | .2                      | 3.6     |
| Fayette County .....                       | 100.0 | 6.4                | —                      | 40.4               | 23.2               | 53.2               | 49.3                                     | .1                      | 2.3     |
| Hardin County .....                        | 100.0 | 8.1                | —                      | 67.0               | 46.4               | 24.9               | 20.3                                     | —                       | 2.8     |
| Jefferson County .....                     | 100.0 | 9.5                | —                      | 44.4               | 26.2               | 46.1               | 41.8                                     | —                       | —       |
| Kenton County .....                        | 100.0 | 5.0                | —                      | 51.3               | 32.2               | 43.7               | 38.2                                     | .1                      | 3.3     |
| Pike County .....                          | 100.0 | 12.3               | —                      | 66.4               | 45.6               | 21.3               | 18.3                                     | —                       | 2.2     |
| Warren County .....                        | 100.0 | 8.7                | —                      | 59.2               | 39.5               | 32.1               | 28.3                                     | .7                      | 2.7     |
| <b>LOUISIANA</b>                           |       |                    |                        |                    |                    |                    |  |                         |         |
| <b>Independent Schools</b>                 |       |                    |                        |                    |                    |                    |  |                         |         |
| Ascension Parish .....                     | 100.0 | 9.6                | 2.0                    | 38.2               | 36.4               | 52.2               | 46.7                                     | .4                      | 1.6     |
| Bossier Parish .....                       | 100.0 | 9.1                | 2.0                    | 51.3               | 48.7               | 39.6               | 33.9                                     | .4                      | 3.3     |
| Caddo Parish .....                         | 100.0 | 11.1               | 3.8                    | 50.0               | 47.3               | 38.9               | 36.5                                     | .4                      | .9      |
| Calcasieu Parish .....                     | 100.0 | 9.8                | 3.0                    | 43.0               | 40.6               | 47.2               | 42.8                                     | .8                      | 1.1     |
| East Baton Rouge Parish .....              | 100.0 | 11.1               | 3.2                    | 37.2               | 34.1               | 51.7               | 48.9                                     | .7                      | 1.1     |
| Iberia Parish .....                        | 100.0 | 11.7               | 4.7                    | 55.9               | 53.2               | 32.4               | 27.6                                     | .5                      | 1.4     |
| Jefferson Parish .....                     | 100.0 | 13.0               | 3.8                    | 37.7               | 34.5               | 49.3               | 45.5                                     | .5                      | 2.0     |
| Lafayette Parish .....                     | 100.0 | 11.0               | 2.9                    | 41.9               | 38.8               | 47.1               | 44.3                                     | .4                      | 1.2     |
| Lafourche Parish .....                     | 100.0 | 11.5               | 3.7                    | 53.5               | 50.8               | 35.0               | 31.1                                     | .4                      | 1.5     |
| Livingston Parish .....                    | 100.0 | 7.8                | 1.6                    | 67.0               | 64.3               | 25.2               | 21.2                                     | .4                      | 2.4     |
| Orleans Parish .....                       | 100.0 | 17.8               | 6.7                    | 45.1               | 42.4               | 37.0               | 35.1                                     | —                       | .8      |
| Ouachita Parish .....                      | 100.0 | 8.7                | 3.3                    | 52.4               | 50.3               | 38.9               | 34.7                                     | .3                      | 1.4     |
| Rapides Parish .....                       | 100.0 | 13.5               | 3.6                    | 51.6               | 48.8               | 34.9               | 31.7                                     | .3                      | 1.2     |
| St Landry Parish .....                     | 100.0 | 15.5               | 5.0                    | 60.1               | 57.0               | 24.5               | 21.9                                     | .4                      | 1.0     |
| St Mary Parish .....                       | 100.0 | 13.9               | 4.3                    | 51.4               | 48.3               | 34.7               | 30.3                                     | .5                      | 1.4     |
| St Tammany Parish .....                    | 100.0 | 7.5                | 1.5                    | 50.3               | 48.1               | 42.2               | 38.8                                     | .4                      | 1.7     |
| Tangipahoa Parish .....                    | 100.0 | 14.7               | 4.7                    | 60.1               | 57.8               | 25.2               | 22.2                                     | .2                      | 1.5     |
| Terrebonne Parish .....                    | 100.0 | 13.0               | 3.9                    | 54.9               | 52.4               | 32.1               | 28.9                                     | .5                      | 1.3     |
| <b>MARYLAND</b>                            |       |                    |                        |                    |                    |                    |  |                         |         |
| <b>Dependent Schools</b>                   |       |                    |                        |                    |                    |                    |  |                         |         |
| Allegany County .....                      | 100.0 | 11.8               | 3.0                    | 53.4               | 31.1               | 34.8               | 28.5                                     | .5                      | 5.0     |
| Anne Arundel County .....                  | 100.0 | 4.2                | 1.0                    | 32.0               | 18.3               | 63.7               | 59.0                                     | —                       | 3.7     |
| Baltimore .....                            | 100.0 | 15.3               | 4.9                    | 60.6               | 27.4               | 24.1               | 21.4                                     | —                       | .6      |
| Baltimore County .....                     | 100.0 | 4.9                | 1.1                    | 32.4               | 17.6               | 62.7               | 59.3                                     | .3                      | 2.9     |
| Calvert County .....                       | 100.0 | 5.1                | .9                     | 36.2               | 25.6               | 58.7               | 52.6                                     | —                       | 5.1     |
| Carroll County .....                       | 100.0 | 4.1                | .7                     | 41.5               | 27.0               | 54.4               | 50.3                                     | —                       | 3.6     |
| Cecil County .....                         | 100.0 | 6.2                | 1.3                    | 48.2               | 33.7               | 45.6               | 40.7                                     | —                       | 4.1     |
| Charles County .....                       | 100.0 | 4.8                | 1.0                    | 40.8               | 26.5               | 54.4               | 49.2                                     | —                       | 4.7     |
| Frederick County .....                     | 100.0 | 3.7                | .7                     | 38.3               | 22.3               | 58.1               | 54.4                                     | —                       | 3.0     |
| Harford County .....                       | 100.0 | 5.4                | .9                     | 41.3               | 27.4               | 53.3               | 48.9                                     | .1                      | 3.7     |

See footnotes at end of table.

**Table 16. Percent Distribution of Revenue of Public Elementary-Secondary School Systems With Enrollments of 10,000 or More: 2001-02—Con.**

[For meaning of abbreviations and symbols, see introductory text. Detail may not add to total because of rounding]

| Geographic area                    | Total | Federal sources    |                        | State sources      |                    | Local sources      |  |                         |         |
|------------------------------------|-------|--------------------|------------------------|--------------------|--------------------|--------------------|--|-------------------------|---------|
|                                    |       | Total <sup>1</sup> | Compensatory (Title I) | Total <sup>1</sup> | Formula assistance | Total <sup>1</sup> | Taxes and parent government contribution | Other local governments | Charges |
| <b>MARYLAND—Con.</b>               |       |                    |                        |                    |                    |                    |  |                         |         |
| <b>Dependent Schools—Con.</b>      |       |                    |                        |                    |                    |                    |  |                         |         |
| Howard County .....                | 100.0 | 2.2                | .4                     | 25.8               | 14.7               | 72.0               | 58.8                                     | —                       | 3.7     |
| Montgomery County .....            | 100.0 | 3.3                | .7                     | 18.8               | 7.3                | 77.8               | 74.1                                     | —                       | 3.5     |
| Prince Georges County .....        | 100.0 | 7.0                | 1.4                    | 47.2               | 26.8               | 45.9               | 41.1                                     | —                       | 3.4     |
| St Marys County .....              | 100.0 | 7.1                | 1.1                    | 40.8               | 21.6               | 52.1               | 44.3                                     | —                       | 3.5     |
| Washington County .....            | 100.0 | 6.7                | 1.6                    | 45.7               | 27.9               | 47.6               | 42.4                                     | .2                      | 4.5     |
| Wicomico County .....              | 100.0 | 8.9                | 2.5                    | 49.7               | 30.6               | 41.4               | 35.9                                     | .3                      | 4.2     |
| <b>MASSACHUSETTS</b>               |       |                    |                        |                    |                    |                    |  |                         |         |
| <b>Dependent Schools</b>           |       |                    |                        |                    |                    |                    |  |                         |         |
| Boston .....                       | 100.0 | 8.4                | 3.1                    | 34.8               | 21.6               | 56.8               | 53.6                                     | .1                      | 1.3     |
| Brockton .....                     | 100.0 | 8.3                | 3.3                    | 74.8               | 61.6               | 16.9               | 13.6                                     | —                       | 2.7     |
| Fall River .....                   | 100.0 | 7.1                | 3.1                    | 69.9               | 55.7               | 23.0               | 21.7                                     | —                       | 1.3     |
| Lawrence .....                     | 100.0 | 8.8                | 4.7                    | 76.6               | 60.9               | 14.6               | 11.6                                     | —                       | 1.5     |
| Lowell .....                       | 100.0 | 10.2               | 4.5                    | 80.4               | 59.2               | 9.4                | 8.1                                      | —                       | 1.3     |
| Lynn .....                         | 100.0 | 9.4                | 4.3                    | 74.4               | 58.4               | 16.2               | 12.8                                     | —                       | 1.5     |
| New Bedford .....                  | 100.0 | 9.8                | 4.4                    | 75.6               | 60.7               | 14.6               | 9.1                                      | 1.2                     | 1.8     |
| Newton .....                       | 100.0 | 2.8                | .3                     | 18.0               | 7.2                | 79.2               | 75.6                                     | .1                      | 2.3     |
| Springfield .....                  | 100.0 | 10.6               | 3.4                    | 76.0               | 59.5               | 13.4               | 10.6                                     | —                       | 1.6     |
| Worcester .....                    | 100.0 | 9.6                | 3.1                    | 63.1               | 47.9               | 27.3               | 24.3                                     | —                       | 1.5     |
| <b>MICHIGAN</b>                    |       |                    |                        |                    |                    |                    |  |                         |         |
| <b>Independent Schools</b>         |       |                    |                        |                    |                    |                    |  |                         |         |
| Ann Arbor .....                    | 100.0 | 2.4                | .7                     | 50.1               | 46.2               | 47.5               | 39.0                                     | 5.7                     | 1.4     |
| Chippewa Valley .....              | 100.0 | .9                 | .4                     | 66.2               | 63.2               | 32.9               | 23.8                                     | 1.0                     | 4.8     |
| Dearborn .....                     | 100.0 | 6.4                | 2.1                    | 55.3               | 47.7               | 38.3               | 32.2                                     | 2.0                     | 1.9     |
| Farmington .....                   | 100.0 | 1.9                | —                      | 48.5               | 41.9               | 49.6               | 37.5                                     | 8.2                     | 2.6     |
| Flint .....                        | 100.0 | 12.3               | 5.2                    | 70.3               | 54.2               | 17.4               | 9.4                                      | 3.2                     | .9      |
| Grand Rapids .....                 | 100.0 | 8.1                | 3.2                    | 67.0               | 48.5               | 25.0               | 9.9                                      | 12.6                    | 1.0     |
| Huron Valley .....                 | 100.0 | 2.4                | .4                     | 64.0               | 57.9               | 33.6               | 23.2                                     | 4.3                     | 3.2     |
| Kalamazoo .....                    | 100.0 | 12.1               | 3.7                    | 57.3               | 44.9               | 30.6               | 21.4                                     | 4.9                     | 1.1     |
| L'Anse Creuse .....                | 100.0 | 2.7                | 1.0                    | 66.0               | 60.4               | 31.3               | 24.1                                     | .6                      | 3.7     |
| Lansing .....                      | 100.0 | 13.1               | 3.5                    | 65.9               | 52.2               | 20.9               | 11.6                                     | 6.4                     | 1.4     |
| Livonia .....                      | 100.0 | 2.1                | .3                     | 62.1               | 59.1               | 35.8               | 24.5                                     | 5.4                     | 3.3     |
| Plymouth-Canton Community .....    | 100.0 | 2.1                | .5                     | 64.6               | 59.3               | 33.3               | 25.9                                     | .4                      | 2.3     |
| Pontiac .....                      | 100.0 | 10.6               | 4.5                    | 37.4               | 26.7               | 51.9               | 39.2                                     | 9.5                     | .5      |
| Port Huron Area .....              | 100.0 | 6.0                | 3.4                    | 74.8               | 64.6               | 19.3               | 12.7                                     | 4.3                     | 1.4     |
| Rochester Community .....          | 100.0 | 1.2                | .2                     | 65.6               | 61.1               | 33.2               | 21.5                                     | 3.9                     | 3.0     |
| Saginaw .....                      | 100.0 | 14.3               | 6.0                    | 73.4               | 58.7               | 12.3               | 7.5                                      | 3.0                     | .7      |
| Taylor .....                       | 100.0 | 8.2                | 3.2                    | 76.0               | 68.5               | 15.8               | 11.0                                     | 1.5                     | 1.7     |
| Traverse City .....                | 100.0 | 3.9                | 1.0                    | 56.5               | 50.6               | 39.6               | 30.3                                     | 2.9                     | 3.2     |
| Troy .....                         | 100.0 | 2.3                | .2                     | 45.2               | 41.5               | 52.5               | 41.9                                     | 5.0                     | 4.4     |
| Utica Community .....              | 100.0 | 2.4                | .5                     | 70.7               | 69.8               | 26.9               | 20.7                                     | —                       | 4.5     |
| Walled Lake Consolidated .....     | 100.0 | 1.1                | .3                     | 59.6               | 55.0               | 39.3               | 29.3                                     | 3.1                     | 3.0     |
| Warren Consolidated .....          | 100.0 | 1.5                | .6                     | 59.1               | 55.0               | 39.4               | 33.2                                     | 2.4                     | 2.4     |
| Waterford Township .....           | 100.0 | 3.4                | 1.0                    | 65.5               | 58.3               | 31.1               | 15.2                                     | 8.9                     | 2.4     |
| Wayne-Westland Community .....     | 100.0 | 4.3                | 1.5                    | 61.4               | 55.8               | 34.3               | 17.9                                     | 6.7                     | 1.8     |
| <b>Dependent Schools</b>           |       |                    |                        |                    |                    |                    |  |                         |         |
| Detroit .....                      | 100.0 | 14.0               | 6.0                    | 71.8               | 57.5               | 14.1               | 9.0                                      | 3.2                     | .3      |
| <b>MINNESOTA</b>                   |       |                    |                        |                    |                    |                    |  |                         |         |
| <b>Independent Schools</b>         |       |                    |                        |                    |                    |                    |  |                         |         |
| Anoka-Hennepin .....               | 100.0 | 3.4                | .6                     | 69.0               | 48.3               | 27.6               | 19.2                                     | .4                      | 3.4     |
| Bloomington .....                  | 100.0 | 2.9                | .5                     | 38.9               | 13.1               | 58.1               | 42.6                                     | 5.3                     | 2.3     |
| Burnsville .....                   | 100.0 | 2.6                | .5                     | 56.4               | 33.5               | 40.9               | 25.8                                     | 4.3                     | 7.7     |
| Duluth .....                       | 100.0 | 8.1                | 2.3                    | 69.7               | 40.0               | 22.3               | 13.7                                     | 2.3                     | 1.4     |
| Eden Prairie .....                 | 100.0 | 2.1                | .2                     | 41.0               | 26.8               | 56.9               | 47.6                                     | .4                      | 4.8     |
| Minneapolis Special .....          | 100.0 | 8.6                | 2.4                    | 58.4               | 21.6               | 33.0               | 23.0                                     | 5.5                     | .8      |
| Mounds View .....                  | 100.0 | 3.2                | .4                     | 52.8               | 30.5               | 44.1               | 29.5                                     | 6.1                     | 3.2     |
| North St Paul-Maplewood .....      | 100.0 | 3.7                | .8                     | 56.2               | 32.8               | 40.2               | 25.9                                     | 6.9                     | 3.2     |
| Osseo .....                        | 100.0 | 2.5                | .5                     | 59.3               | 39.7               | 38.1               | 22.3                                     | 4.7                     | 4.3     |
| Robbinsdale .....                  | 100.0 | 3.5                | .7                     | 56.8               | 29.8               | 39.6               | 23.6                                     | 6.9                     | 4.6     |
| Rochester .....                    | 100.0 | 4.1                | .8                     | 60.6               | 36.2               | 35.3               | 25.4                                     | .6                      | 4.5     |
| Rosemount-Apple Valley-Eagan ..... | 100.0 | 2.6                | .3                     | 62.4               | 44.7               | 35.1               | 23.4                                     | 4.0                     | 4.0     |
| South Washington County .....      | 100.0 | 2.6                | .3                     | 57.2               | 39.1               | 40.2               | 25.7                                     | 5.0                     | 5.1     |
| St Cloud .....                     | 100.0 | 6.1                | 1.0                    | 64.5               | 30.0               | 29.4               | 24.0                                     | 1.4                     | 2.4     |
| St Paul .....                      | 100.0 | 9.1                | 2.2                    | 66.6               | 29.8               | 24.4               | 14.4                                     | 6.0                     | 1.0     |
| <b>MISSISSIPPI</b>                 |       |                    |                        |                    |                    |                    |  |                         |         |
| <b>Independent Schools</b>         |       |                    |                        |                    |                    |                    |  |                         |         |
| Desoto County .....                | 100.0 | 5.9                | 1.1                    | 61.9               | 42.6               | 32.2               | 25.7                                     | —                       | 5.2     |
| Harrison County .....              | 100.0 | 12.6               | 2.7                    | 55.1               | 42.4               | 32.4               | 24.6                                     | —                       | 3.1     |
| Jackson .....                      | 100.0 | 14.5               | 4.1                    | 44.2               | 35.8               | 41.2               | 36.7                                     | —                       | 1.8     |
| Rankin County .....                | 100.0 | 7.5                | 1.2                    | 55.0               | 40.9               | 37.5               | 27.6                                     | —                       | 6.0     |

See footnotes at end of table.

Table 16. **Percent Distribution of Revenue of Public Elementary-Secondary School Systems With Enrollments of 10,000 or More: 2001-02—Con.**

[For meaning of abbreviations and symbols, see introductory text. Detail may not add to total because of rounding]

| Geographic area              | Total | Federal sources    |                        | State sources      |                    | Local sources      |  |                         |         |
|------------------------------|-------|--------------------|------------------------|--------------------|--------------------|--------------------|--|-------------------------|---------|
|                              |       | Total <sup>1</sup> | Compensatory (Title I) | Total <sup>1</sup> | Formula assistance | Total <sup>1</sup> | Taxes and parent government contribution | Other local governments | Charges |
| <b>MISSOURI</b>              |       |                    |                        |                    |                    |                    |  |                         |         |
| <b>Independent Schools</b>   |       |                    |                        |                    |                    |                    |  |                         |         |
| Blue Springs .....           | 100.0 | 2.7                | .4                     | 45.4               | 25.5               | 51.9               | 39.0                                     | 2.9                     | 6.5     |
| Columbia .....               | 100.0 | 6.1                | 1.2                    | 44.7               | 22.8               | 49.2               | 41.6                                     | 1.2                     | 3.7     |
| Ferguson-Florissant .....    | 100.0 | 5.7                | 1.5                    | 44.0               | 28.4               | 50.3               | 44.3                                     | 1.2                     | 3.2     |
| Fort Zumwalt .....           | 100.0 | 3.1                | .5                     | 44.1               | 23.1               | 52.8               | 43.9                                     | 2.2                     | 5.4     |
| Fox .....                    | 100.0 | 5.0                | 1.1                    | 54.2               | 36.1               | 40.8               | 29.0                                     | 2.6                     | 6.8     |
| Francis Howell .....         | 100.0 | 2.8                | .4                     | 44.0               | 23.8               | 53.2               | 42.3                                     | 2.1                     | 6.0     |
| Hazelwood .....              | 100.0 | 2.7                | .9                     | 40.3               | 20.6               | 57.0               | 51.3                                     | 1.9                     | 3.1     |
| Independence .....           | 100.0 | 8.4                | 1.7                    | 49.0               | 31.6               | 42.6               | 29.3                                     | 1.2                     | 7.7     |
| Kansas City .....            | 100.0 | 11.5               | 4.0                    | 47.2               | 30.3               | 41.3               | 33.2                                     | 1.1                     | .9      |
| Lee's Summit .....           | 100.0 | 2.2                | .4                     | 43.4               | 24.5               | 54.4               | 43.1                                     | 1.6                     | 6.7     |
| Mehlville .....              | 100.0 | 1.8                | .4                     | 28.9               | 8.5                | 69.3               | 51.7                                     | 1.6                     | 5.2     |
| North Kansas City .....      | 100.0 | 4.8                | .7                     | 32.0               | 11.1               | 63.3               | 53.4                                     | 2.0                     | 4.1     |
| Parkway .....                | 100.0 | 1.7                | .3                     | 21.7               | 2.7                | 76.6               | 57.4                                     | 1.6                     | 5.5     |
| Rockwood .....               | 100.0 | 1.9                | .4                     | 23.9               | 5.3                | 74.2               | 55.5                                     | 1.4                     | 7.2     |
| Springfield .....            | 100.0 | 7.4                | 2.4                    | 39.2               | 18.7               | 53.4               | 44.7                                     | 1.4                     | 5.0     |
| St Joseph .....              | 100.0 | 10.1               | 2.9                    | 46.1               | 26.7               | 43.7               | 32.2                                     | 2.3                     | 4.7     |
| St Louis .....               | 100.0 | 13.0               | 4.0                    | 44.5               | 30.9               | 42.5               | 32.2                                     | .7                      | 1.2     |
| <b>MONTANA</b>               |       |                    |                        |                    |                    |                    |  |                         |         |
| <b>Independent Schools</b>   |       |                    |                        |                    |                    |                    |  |                         |         |
| Billings Elementary .....    | 100.0 | 9.1                | 2.9                    | 51.4               | 42.4               | 39.5               | 27.2                                     | 10.1                    | 1.0     |
| <b>NEBRASKA</b>              |       |                    |                        |                    |                    |                    |  |                         |         |
| <b>Independent Schools</b>   |       |                    |                        |                    |                    |                    |  |                         |         |
| Lincoln .....                | 100.0 | 7.8                | 1.0                    | 29.8               | 20.4               | 62.4               | 55.1                                     | .5                      | 3.0     |
| Millard .....                | 100.0 | 3.2                | .2                     | 34.5               | 27.8               | 62.4               | 53.8                                     | .5                      | 6.4     |
| Omaha .....                  | 100.0 | 9.9                | 2.7                    | 37.1               | 29.5               | 53.1               | 47.7                                     | .6                      | 2.8     |
| <b>NEVADA</b>                |       |                    |                        |                    |                    |                    |  |                         |         |
| <b>Independent Schools</b>   |       |                    |                        |                    |                    |                    |  |                         |         |
| Clark County .....           | 100.0 | 5.4                | 1.1                    | 59.7               | 19.3               | 34.9               | 28.6                                     | .1                      | 3.6     |
| Washoe County .....          | 100.0 | 6.5                | 1.1                    | 60.3               | 19.2               | 33.2               | 25.7                                     | .2                      | 4.7     |
| <b>NEW HAMPSHIRE</b>         |       |                    |                        |                    |                    |                    |  |                         |         |
| <b>Dependent Schools</b>     |       |                    |                        |                    |                    |                    |  |                         |         |
| Manchester .....             | 100.0 | 8.2                | 2.1                    | 57.7               | 56.0               | 34.1               | 21.4                                     | 9.3                     | 2.7     |
| Nashua .....                 | 100.0 | 7.8                | 1.5                    | 60.8               | 55.9               | 31.4               | 28.5                                     | .2                      | 2.2     |
| <b>NEW JERSEY</b>            |       |                    |                        |                    |                    |                    |  |                         |         |
| <b>Independent Schools</b>   |       |                    |                        |                    |                    |                    |  |                         |         |
| Brick Township .....         | 100.0 | 2.9                | .6                     | 41.8               | 19.3               | 55.3               | 51.1                                     | —                       | 1.9     |
| Camden .....                 | 100.0 | 9.6                | 4.8                    | 86.1               | 46.9               | 4.3                | 2.8                                      | —                       | .9      |
| Cherry Hill Township .....   | 100.0 | 2.2                | .3                     | 17.0               | 4.7                | 80.8               | 76.5                                     | .2                      | 1.7     |
| Elizabeth .....              | 100.0 | 6.5                | 2.4                    | 78.4               | 40.9               | 15.1               | 12.8                                     | .2                      | .8      |
| Hamilton Township .....      | 100.0 | 2.8                | .4                     | 42.0               | 24.6               | 55.2               | 51.5                                     | —                       | 1.6     |
| Middletown Township .....    | 100.0 | 2.3                | .4                     | 22.1               | 6.7                | 75.6               | 72.3                                     | .1                      | 1.3     |
| Passaic .....                | 100.0 | 7.5                | 2.0                    | 83.2               | 41.6               | 9.2                | 8.1                                      | —                       | .4      |
| Toms River Regional .....    | 100.0 | 3.0                | .8                     | 38.8               | 26.8               | 58.2               | 50.6                                     | .1                      | 1.6     |
| Woodbridge Township .....    | 100.0 | 2.9                | .4                     | 16.5               | .8                 | 80.7               | 77.0                                     | —                       | 1.5     |
| <b>Dependent Schools</b>     |       |                    |                        |                    |                    |                    |  |                         |         |
| East Orange .....            | 100.0 | 6.0                | 2.2                    | 82.1               | 47.3               | 11.9               | 9.0                                      | —                       | .9      |
| Edison Township .....        | 100.0 | 2.2                | .4                     | 13.9               | .8                 | 83.9               | 81.3                                     | .2                      | 1.5     |
| Jersey City .....            | 100.0 | 6.6                | 2.7                    | 77.1               | 35.5               | 16.3               | —  | 14.5                    | .2      |
| Newark .....                 | 100.0 | 7.9                | 1.3                    | 77.3               | 37.5               | 14.8               | —  | 11.0                    | 1.5     |
| Paterson .....               | 100.0 | 7.6                | 2.6                    | 78.7               | 44.7               | 13.7               | —  | 9.4                     | .2      |
| Trenton .....                | 100.0 | 5.6                | 2.2                    | 82.7               | 41.8               | 11.7               | 8.8                                      | —                       | 1.7     |
| Union City .....             | 100.0 | 6.6                | 2.4                    | 77.6               | 47.2               | 15.8               | 10.3                                     | —                       | .3      |
| <b>NEW MEXICO</b>            |       |                    |                        |                    |                    |                    |  |                         |         |
| <b>Independent Schools</b>   |       |                    |                        |                    |                    |                    |  |                         |         |
| Albuquerque .....            | 100.0 | 8.0                | 2.6                    | 74.4               | 69.6               | 17.6               | 12.4                                     | —                       | 1.9     |
| Farmington .....             | 100.0 | 10.3               | 2.6                    | 74.9               | 69.4               | 14.7               | 11.6                                     | —                       | 1.9     |
| Gadsden .....                | 100.0 | 15.1               | 3.8                    | 76.2               | 65.5               | 8.6                | 6.8                                      | —                       | 1.1     |
| Gallup-McKinley County ..... | 100.0 | 41.2               | 4.9                    | 51.7               | 42.5               | 7.1                | 5.1                                      | —                       | 1.1     |
| Las Cruces .....             | 100.0 | 11.8               | 3.4                    | 76.1               | 70.4               | 12.2               | 8.9                                      | —                       | 2.5     |
| Rio Rancho .....             | 100.0 | 5.4                | .3                     | 78.5               | 68.3               | 16.0               | 12.3                                     | —                       | 2.3     |
| Santa Fe .....               | 100.0 | 8.7                | 2.6                    | 63.8               | 58.0               | 27.6               | 22.7                                     | —                       | 1.8     |

See footnotes at end of table.

**Table 16. Percent Distribution of Revenue of Public Elementary-Secondary School Systems With Enrollments of 10,000 or More: 2001-02—Con.**

[For meaning of abbreviations and symbols, see introductory text. Detail may not add to total because of rounding]

| Geographic area             | Total | Federal sources    |                        | State sources      |                    | Local sources      |  |                         |         |
|-----------------------------|-------|--------------------|------------------------|--------------------|--------------------|--------------------|--|-------------------------|---------|
|                             |       | Total <sup>1</sup> | Compensatory (Title I) | Total <sup>1</sup> | Formula assistance | Total <sup>1</sup> | Taxes and parent government contribution | Other local governments | Charges |
| <b>NEW YORK</b>             |       |                    |                        |                    |                    |                    |  |                         |         |
| <b>Independent Schools</b>  |       |                    |                        |                    |                    |                    |  |                         |         |
| Brentwood .....             | 100.0 | 5.8                | 1.8                    | 60.6               | 43.3               | 33.5               | 28.2                                     | 2.8                     | .7      |
| Greece .....                | 100.0 | 4.1                | .5                     | 50.3               | 28.5               | 45.6               | 34.0                                     | 5.6                     | 1.6     |
| Middle Country .....        | 100.0 | 2.2                | .6                     | 59.5               | 42.2               | 38.3               | 33.2                                     | .3                      | 1.4     |
| Mount Vernon .....          | 100.0 | 6.6                | 2.3                    | 55.7               | 26.7               | 37.7               | 35.3                                     | .4                      | .5      |
| New Rochelle .....          | 100.0 | 3.4                | 1.0                    | 28.8               | 7.8                | 67.8               | 61.8                                     | 2.1                     | .9      |
| Newburgh .....              | 100.0 | 8.2                | 2.3                    | 58.9               | 34.5               | 32.9               | 29.5                                     | .5                      | 1.0     |
| North Syracuse .....        | 100.0 | 3.7                | .6                     | 57.4               | 37.9               | 38.9               | 29.7                                     | 5.4                     | 1.6     |
| Sachem .....                | 100.0 | 2.1                | .6                     | 47.3               | 31.5               | 50.6               | 41.1                                     | .4                      | 1.2     |
| Wappingers .....            | 100.0 | 2.9                | .5                     | 39.4               | 22.8               | 57.8               | 48.9                                     | .2                      | 1.8     |
| Williamsville .....         | 100.0 | 1.7                | .4                     | 34.0               | 18.4               | 64.2               | 51.0                                     | 6.8                     | 1.9     |
| <b>Dependent Schools</b>    |       |                    |                        |                    |                    |                    |  |                         |         |
| Buffalo .....               | 100.0 | 13.6               | 4.5                    | 68.4               | 44.4               | 18.0               | 10.0                                     | 5.2                     | .4      |
| New York City .....         | 100.0 | 9.7                | 3.3                    | 51.7               | 32.9               | 38.5               | 37.8                                     | —                       | .2      |
| Rochester .....             | 100.0 | 12.1               | 4.1                    | 63.4               | 40.7               | 24.5               | 22.3                                     | .2                      | .4      |
| Syracuse .....              | 100.0 | 12.7               | 4.0                    | 67.1               | 40.6               | 20.1               | 15.6                                     | 1.3                     | .2      |
| Yonkers .....               | 100.0 | 7.7                | 2.5                    | 63.7               | 17.0               | 28.6               | 26.7                                     | .2                      | .7      |
| <b>NORTH CAROLINA</b>       |       |                    |                        |                    |                    |                    |  |                         |         |
| <b>Dependent Schools</b>    |       |                    |                        |                    |                    |                    |  |                         |         |
| Alamance-Burlington .....   | 100.0 | 7.7                | —                      | 65.1               | 62.0               | 27.1               | 22.0                                     | —                       | 4.4     |
| Brunswick County .....      | 100.0 | 8.2                | —                      | 55.9               | 55.0               | 35.9               | 33.5                                     | —                       | 1.9     |
| Buncombe County .....       | 100.0 | 5.7                | —                      | 55.7               | 52.1               | 38.6               | 34.2                                     | —                       | 2.7     |
| Burke County .....          | 100.0 | 8.5                | —                      | 65.4               | 63.8               | 26.2               | 21.0                                     | —                       | 4.1     |
| Cabarrus County .....       | 100.0 | 5.3                | —                      | 57.3               | 55.5               | 37.3               | 31.5                                     | —                       | 4.8     |
| Caldwell County .....       | 100.0 | 7.2                | —                      | 67.9               | 65.5               | 24.8               | 18.7                                     | —                       | 5.2     |
| Catawba County .....        | 100.0 | 5.6                | —                      | 63.0               | 61.1               | 31.5               | 27.2                                     | —                       | 3.5     |
| Charlotte/Mecklenburg ..... | 100.0 | 5.8                | —                      | 52.4               | 48.7               | 41.8               | 37.8                                     | —                       | 3.4     |
| Craven County .....         | 100.0 | 12.3               | —                      | 66.8               | 64.6               | 20.8               | 17.1                                     | —                       | 2.5     |
| Cumberland County .....     | 100.0 | 10.9               | —                      | 63.8               | 58.9               | 25.3               | 21.0                                     | —                       | 2.9     |
| Davidson County .....       | 100.0 | 5.6                | —                      | 72.7               | 70.2               | 21.7               | 17.1                                     | —                       | 4.1     |
| Durham County .....         | 100.0 | 6.0                | —                      | 47.8               | 46.8               | 46.2               | 40.1                                     | —                       | 2.7     |
| Gaston County .....         | 100.0 | 8.6                | —                      | 67.3               | 66.3               | 24.2               | 19.3                                     | —                       | 3.3     |
| Guilford County .....       | 100.0 | 7.0                | —                      | 59.1               | 55.9               | 34.0               | 30.9                                     | —                       | 2.4     |
| Harnett County .....        | 100.0 | 7.7                | —                      | 67.4               | 60.8               | 24.9               | 13.8                                     | —                       | 2.4     |
| Henderson County .....      | 100.0 | 7.2                | —                      | 62.4               | 61.6               | 30.4               | 26.4                                     | —                       | 3.3     |
| Iredell-Statesville .....   | 100.0 | 5.4                | —                      | 59.0               | 57.2               | 35.6               | 30.3                                     | —                       | 4.2     |
| Johnston County .....       | 100.0 | 7.8                | —                      | 61.8               | 58.6               | 30.4               | 27.2                                     | —                       | 2.9     |
| Lenoir County .....         | 100.0 | 11.0               | —                      | 67.3               | 63.2               | 21.7               | 17.0                                     | —                       | 2.1     |
| Lincoln County .....        | 100.0 | 6.5                | —                      | 59.3               | 58.4               | 34.3               | 19.5                                     | —                       | 3.9     |
| Moore County .....          | 100.0 | 7.8                | —                      | 61.9               | 61.2               | 30.3               | 27.1                                     | —                       | 2.5     |
| Nash-Rocky Mount .....      | 100.0 | 8.7                | —                      | 67.6               | 57.3               | 23.7               | 21.2                                     | —                       | 1.8     |
| New Hanover County .....    | 100.0 | 5.6                | —                      | 47.3               | 44.5               | 47.1               | 44.0                                     | —                       | 2.1     |
| Onslow County .....         | 100.0 | 10.7               | —                      | 67.8               | 63.8               | 21.5               | 18.9                                     | —                       | 2.1     |
| Pitt County .....           | 100.0 | 8.9                | —                      | 65.1               | 62.7               | 26.1               | 22.6                                     | —                       | 2.6     |
| Randolph County .....       | 100.0 | 5.7                | —                      | 59.9               | 58.7               | 34.5               | 19.9                                     | —                       | 3.2     |
| Robeson County .....        | 100.0 | 14.4               | —                      | 71.8               | 69.2               | 13.8               | 11.1                                     | —                       | 1.6     |
| Rockingham County .....     | 100.0 | 8.1                | —                      | 72.0               | 61.8               | 19.9               | 15.2                                     | —                       | 3.1     |
| Rowan-Salisbury .....       | 100.0 | 8.0                | —                      | 65.3               | 61.0               | 26.7               | 22.5                                     | —                       | 2.9     |
| Rutherford County .....     | 100.0 | 10.1               | —                      | 65.3               | 64.0               | 24.6               | 21.2                                     | —                       | 2.6     |
| Stanly County .....         | 100.0 | 7.5                | —                      | 68.1               | 67.5               | 24.3               | 20.1                                     | —                       | 3.1     |
| Union County .....          | 100.0 | 6.0                | —                      | 60.9               | 60.0               | 33.1               | 29.3                                     | —                       | 3.0     |
| Wake County .....           | 100.0 | 5.4                | —                      | 54.9               | 53.1               | 39.7               | 35.2                                     | —                       | 2.8     |
| Wayne County .....          | 100.0 | 10.4               | —                      | 71.8               | 65.2               | 17.8               | 15.1                                     | —                       | 2.0     |
| Wilkes County .....         | 100.0 | 7.2                | —                      | 59.5               | 50.4               | 33.3               | 17.0                                     | —                       | 2.5     |
| Wilson County .....         | 100.0 | 10.4               | —                      | 64.6               | 61.8               | 25.0               | 21.5                                     | —                       | 2.7     |
| Winston-Salem/Forsyth ..... | 100.0 | 7.5                | —                      | 57.1               | 56.2               | 35.4               | 30.9                                     | —                       | 2.3     |
| <b>NORTH DAKOTA</b>         |       |                    |                        |                    |                    |                    |  |                         |         |
| <b>Independent Schools</b>  |       |                    |                        |                    |                    |                    |  |                         |         |
| Bismarck .....              | 100.0 | 9.1                | 1.8                    | 37.8               | 33.1               | 53.1               | 44.8                                     | 1.1                     | 3.5     |
| Fargo .....                 | 100.0 | 5.7                | 1.4                    | 28.4               | 24.9               | 65.8               | 49.8                                     | .9                      | 3.6     |
| <b>OHIO</b>                 |       |                    |                        |                    |                    |                    |  |                         |         |
| <b>Independent Schools</b>  |       |                    |                        |                    |                    |                    |  |                         |         |
| Akron .....                 | 100.0 | 9.6                | —                      | 55.3               | 42.1               | 35.1               | 31.5                                     | .2                      | 2.2     |
| Canton .....                | 100.0 | 9.6                | —                      | 57.9               | 34.7               | 32.5               | 19.3                                     | 1.6                     | 2.6     |
| Cincinnati .....            | 100.0 | 9.8                | —                      | 34.4               | 22.9               | 55.8               | 49.0                                     | 2.9                     | 1.3     |
| Cleveland .....             | 100.0 | 13.1               | —                      | 49.5               | 45.7               | 37.4               | 34.3                                     | —                       | .7      |
| Columbus .....              | 100.0 | 9.6                | —                      | 39.4               | 30.5               | 51.0               | 45.3                                     | 1.6                     | 2.2     |
| Dayton .....                | 100.0 | 10.8               | —                      | 55.5               | 33.7               | 33.7               | 30.1                                     | .1                      | 1.7     |
| Dublin .....                | 100.0 | .9                 | —                      | 19.9               | 18.9               | 79.2               | 71.1                                     | .3                      | 4.2     |
| Hilliard .....              | 100.0 | 1.4                | —                      | 32.5               | 31.4               | 66.1               | 58.7                                     | .1                      | 4.9     |
| Lakota .....                | 100.0 | 1.1                | —                      | 37.7               | 36.5               | 61.2               | 54.3                                     | .1                      | 4.7     |
| Lorain .....                | 100.0 | 11.2               | —                      | 62.2               | 49.4               | 26.7               | 23.0                                     | .2                      | 1.8     |

See footnotes at end of table.

**Table 16. Percent Distribution of Revenue of Public Elementary-Secondary School Systems With Enrollments of 10,000 or More: 2001-02—Con.**

[For meaning of abbreviations and symbols, see introductory text. Detail may not add to total because of rounding]

| Geographic area                 | Total | Federal sources    |                        | State sources      |                    | Local sources      |  |                         |         |
|---------------------------------|-------|--------------------|------------------------|--------------------|--------------------|--------------------|--|-------------------------|---------|
|                                 |       | Total <sup>1</sup> | Compensatory (Title I) | Total <sup>1</sup> | Formula assistance | Total <sup>1</sup> | Taxes and parent government contribution | Other local governments | Charges |
| <b>OHIO—Con.</b>                |       |                    |                        |                    |                    |                    |  |                         |         |
| <b>Independent Schools—Con.</b> |       |                    |                        |                    |                    |                    |  |                         |         |
| Mentor .....                    | 100.0 | 3.0                | —                      | 27.9               | 26.0               | 69.1               | 63.0                                     | .1                      | 4.6     |
| Northwest (Hamilton Co) .....   | 100.0 | 3.6                | —                      | 41.7               | 37.1               | 54.7               | 47.2                                     | 1.0                     | 4.8     |
| Parma .....                     | 100.0 | 2.7                | —                      | 29.5               | 25.0               | 67.9               | 59.1                                     | .5                      | 5.1     |
| South-Western .....             | 100.0 | 5.7                | —                      | 42.2               | 37.4               | 52.2               | 45.4                                     | .4                      | 3.6     |
| Toledo .....                    | 100.0 | 10.0               | —                      | 55.9               | 44.3               | 34.1               | 30.7                                     | .1                      | 2.2     |
| Westerville .....               | 100.0 | 1.5                | —                      | 34.5               | 33.2               | 63.9               | 55.6                                     | .2                      | 4.0     |
| Youngstown .....                | 100.0 | 9.5                | —                      | 62.0               | 42.2               | 28.5               | 18.9                                     | .3                      | 1.3     |
| <b>OKLAHOMA</b>                 |       |                    |                        |                    |                    |                    |  |                         |         |
| <b>Independent Schools</b>      |       |                    |                        |                    |                    |                    |  |                         |         |
| Broken Arrow .....              | 100.0 | 5.7                | 1.0                    | 54.5               | 37.7               | 39.8               | 25.0                                     | 3.3                     | 9.3     |
| Edmond .....                    | 100.0 | 4.0                | .6                     | 43.2               | 28.2               | 52.7               | 40.6                                     | 3.0                     | 7.2     |
| Lawton .....                    | 100.0 | 15.2               | 2.9                    | 63.0               | 45.5               | 21.8               | 10.8                                     | 1.6                     | 4.6     |
| Midwest-Del City .....          | 100.0 | 10.7               | 2.2                    | 58.0               | 36.5               | 31.4               | 19.5                                     | 2.6                     | 4.8     |
| Moore .....                     | 100.0 | 6.3                | 1.2                    | 60.8               | 43.2               | 32.9               | 23.0                                     | 2.8                     | 5.6     |
| Norman .....                    | 100.0 | 6.0                | 1.4                    | 51.2               | 35.2               | 42.8               | 32.5                                     | 2.9                     | 5.2     |
| Oklahoma City .....             | 100.0 | 17.2               | 4.4                    | 51.8               | 34.2               | 31.0               | 23.1                                     | 2.5                     | 3.7     |
| Putnam City .....               | 100.0 | 7.2                | 1.4                    | 50.9               | 33.2               | 41.9               | 30.6                                     | 3.1                     | 7.0     |
| Tulsa .....                     | 100.0 | 11.5               | 3.5                    | 43.8               | 27.8               | 44.7               | 34.8                                     | 2.5                     | 3.5     |
| Union .....                     | 100.0 | 4.4                | .6                     | 40.5               | 27.1               | 55.1               | 44.1                                     | 2.9                     | 5.0     |
| <b>OREGON</b>                   |       |                    |                        |                    |                    |                    |  |                         |         |
| <b>Independent Schools</b>      |       |                    |                        |                    |                    |                    |  |                         |         |
| Beaverton .....                 | 100.0 | 4.4                | .7                     | 54.1               | 53.3               | 41.6               | 36.0                                     | .7                      | 3.0     |
| Bend-La Pine .....              | 100.0 | 6.6                | 1.4                    | 47.0               | 43.4               | 46.4               | 38.6                                     | 1.1                     | 4.2     |
| Eugene .....                    | 100.0 | 9.4                | 1.2                    | 47.4               | 43.3               | 43.2               | 34.1                                     | .8                      | 5.1     |
| Gresham-Barlow .....            | 100.0 | 5.3                | .7                     | 56.6               | 53.8               | 38.0               | 29.4                                     | .9                      | 4.4     |
| Hillsboro .....                 | 100.0 | 5.2                | 1.7                    | 50.3               | 46.7               | 44.5               | 35.7                                     | 1.2                     | 3.4     |
| Medford .....                   | 100.0 | 7.7                | 2.1                    | 64.3               | 60.8               | 28.0               | 24.4                                     | .9                      | 1.4     |
| North Clackamas .....           | 100.0 | 4.5                | .8                     | 59.5               | 55.3               | 36.0               | 29.5                                     | 1.0                     | 3.1     |
| Portland .....                  | 100.0 | 9.9                | 2.5                    | 44.1               | 39.0               | 46.0               | 36.6                                     | 2.8                     | 2.9     |
| Salem-Keizer .....              | 100.0 | 6.4                | 1.5                    | 60.9               | 55.5               | 32.7               | 22.2                                     | 2.0                     | 2.0     |
| Springfield .....               | 100.0 | 12.7               | 2.7                    | 61.4               | 56.8               | 25.9               | 20.0                                     | .5                      | 3.1     |
| Tigard .....                    | 100.0 | 3.3                | .4                     | 43.9               | 40.5               | 52.8               | 36.2                                     | 1.4                     | 13.7    |
| <b>PENNSYLVANIA</b>             |       |                    |                        |                    |                    |                    |  |                         |         |
| <b>Independent Schools</b>      |       |                    |                        |                    |                    |                    |  |                         |         |
| Allentown .....                 | 100.0 | 9.0                | 3.3                    | 39.2               | 26.7               | 51.9               | 48.9                                     | .5                      | 1.0     |
| Bethlehem Area .....            | 100.0 | 6.0                | 2.1                    | 20.4               | 11.2               | 73.6               | 61.1                                     | .5                      | 1.5     |
| Central Bucks .....             | 100.0 | 1.5                | .2                     | 17.1               | 7.5                | 81.3               | 76.0                                     | .1                      | 3.8     |
| Central Dauphin .....           | 100.0 | 2.5                | .8                     | 23.1               | 11.5               | 74.4               | 70.7                                     | .8                      | 2.2     |
| Council Rock .....              | 100.0 | .8                 | .1                     | 19.3               | 8.8                | 79.9               | 76.1                                     | —                       | 2.2     |
| Downingtown Area .....          | 100.0 | .5                 | .1                     | 20.6               | 9.4                | 78.9               | 74.9                                     | .4                      | 1.9     |
| Erie .....                      | 100.0 | 12.8               | 5.6                    | 46.7               | 29.8               | 40.5               | 36.0                                     | .8                      | .9      |
| Lancaster .....                 | 100.0 | 13.1               | 5.9                    | 42.0               | 26.2               | 44.9               | 41.2                                     | .4                      | 1.5     |
| North Penn .....                | 100.0 | 1.9                | .4                     | 15.6               | 5.3                | 82.4               | 77.4                                     | .1                      | 2.4     |
| Pennsbury .....                 | 100.0 | 1.3                | .4                     | 18.7               | 9.8                | 80.0               | 77.1                                     | .1                      | 1.7     |
| Philadelphia .....              | 100.0 | 13.6               | 4.7                    | 49.9               | 37.9               | 36.4               | 31.4                                     | —                       | .5      |
| Pittsburgh .....                | 100.0 | 9.4                | 3.2                    | 35.3               | 22.5               | 55.3               | 52.2                                     | .5                      | 1.0     |
| Pocono Mountain .....           | 100.0 | 2.8                | .7                     | 23.2               | 10.0               | 74.0               | 71.0                                     | —                       | 1.7     |
| Reading .....                   | 100.0 | 15.5               | 5.3                    | 56.7               | 44.1               | 27.9               | 25.5                                     | .5                      | 1.1     |
| Upper Darby .....               | 100.0 | 4.8                | 1.4                    | 27.2               | 14.9               | 68.0               | 63.9                                     | .2                      | 2.7     |
| West Chester Area .....         | 100.0 | 1.7                | .8                     | 15.6               | 4.7                | 82.7               | 80.2                                     | .1                      | 1.6     |
| <b>RHODE ISLAND</b>             |       |                    |                        |                    |                    |                    |  |                         |         |
| <b>Dependent Schools</b>        |       |                    |                        |                    |                    |                    |  |                         |         |
| Cranston .....                  | 100.0 | 5.2                | .9                     | 34.3               | 29.0               | 60.5               | 54.9                                     | 1.2                     | 1.9     |
| Providence .....                | 100.0 | 10.0               | 3.3                    | 61.2               | 54.2               | 28.9               | 27.6                                     | —                       | .6      |
| Warwick .....                   | 100.0 | 3.6                | .8                     | 28.8               | 24.8               | 67.6               | 64.9                                     | .7                      | 1.2     |
| <b>SOUTH CAROLINA</b>           |       |                    |                        |                    |                    |                    |  |                         |         |
| <b>Independent Schools</b>      |       |                    |                        |                    |                    |                    |  |                         |         |
| Aiken County .....              | 100.0 | 7.4                | 1.9                    | 55.9               | 15.2               | 36.6               | 25.4                                     | 2.2                     | 3.6     |
| Anderson County 5 .....         | 100.0 | 9.6                | 1.7                    | 52.8               | 12.4               | 37.6               | 31.4                                     | 1.3                     | 3.9     |
| Beaufort County .....           | 100.0 | 7.7                | 1.8                    | 29.8               | 4.0                | 62.5               | 56.7                                     | —                       | 1.2     |
| Berkeley County .....           | 100.0 | 10.9               | 2.2                    | 54.0               | 15.3               | 35.1               | 22.6                                     | 4.9                     | 3.4     |
| Charleston County .....         | 100.0 | 9.1                | 2.9                    | 46.4               | 8.9                | 44.5               | 37.6                                     | .5                      | 3.7     |
| Darlington County .....         | 100.0 | 11.6               | 2.6                    | 54.4               | 13.0               | 34.0               | 26.2                                     | 3.2                     | 2.9     |
| Dorchester County 2 .....       | 100.0 | 5.6                | 1.1                    | 62.2               | 16.1               | 32.2               | 24.1                                     | 1.5                     | 3.1     |
| Florence County 1 .....         | 100.0 | 10.4               | 2.3                    | 53.0               | 13.8               | 36.6               | 29.1                                     | 2.3                     | 2.6     |
| Georgetown County .....         | 100.0 | 8.1                | 2.2                    | 50.3               | 8.2                | 41.7               | 38.1                                     | —                       | 2.3     |
| Greenville County .....         | 100.0 | 6.5                | 1.3                    | 47.5               | 13.0               | 46.0               | 36.9                                     | 2.4                     | 4.6     |

See footnotes at end of table.

**Table 16. Percent Distribution of Revenue of Public Elementary-Secondary School Systems With Enrollments of 10,000 or More: 2001-02—Con.**

[For meaning of abbreviations and symbols, see introductory text. Detail may not add to total because of rounding]

| Geographic area                 | Total | Federal sources    |                        | State sources      |                    | Local sources      |  |                         |         |
|---------------------------------|-------|--------------------|------------------------|--------------------|--------------------|--------------------|--|-------------------------|---------|
|                                 |       | Total <sup>1</sup> | Compensatory (Title I) | Total <sup>1</sup> | Formula assistance | Total <sup>1</sup> | Taxes and parent government contribution | Other local governments | Charges |
| <b>SOUTH CAROLINA—Con.</b>      |       |                    |                        |                    |                    |                    |  |                         |         |
| <b>Independent Schools—Con.</b> |       |                    |                        |                    |                    |                    |  |                         |         |
| Horry County .....              | 100.0 | 7.2                | 1.8                    | 41.5               | 7.7                | 51.3               | 46.3                                     | .5                      | 3.1     |
| Lancaster County .....          | 100.0 | 8.6                | 1.7                    | 61.1               | 14.5               | 30.3               | 23.2                                     | .9                      | 3.5     |
| Lexington County 1 .....        | 100.0 | 3.9                | .5                     | 53.8               | 15.2               | 42.2               | 33.3                                     | 1.7                     | 5.1     |
| Lexington County 5 .....        | 100.0 | 3.5                | .3                     | 52.8               | 12.0               | 43.7               | 37.1                                     | .2                      | 5.6     |
| Oconee County .....             | 100.0 | 7.6                | 1.3                    | 40.9               | 7.7                | 51.5               | 43.4                                     | 2.4                     | 4.0     |
| Pickens County .....            | 100.0 | 7.5                | 1.4                    | 56.6               | 16.3               | 35.9               | 28.1                                     | .6                      | 5.4     |
| Richland County 1 .....         | 100.0 | 9.4                | 2.3                    | 43.8               | 10.1               | 46.8               | 41.0                                     | 2.1                     | 2.2     |
| Richland County 2 .....         | 100.0 | 4.8                | .5                     | 48.6               | 13.6               | 46.6               | 38.7                                     | .4                      | 5.6     |
| York County 3 .....             | 100.0 | 5.4                | 1.3                    | 49.4               | 15.0               | 45.2               | 39.3                                     | .2                      | 3.9     |
| <b>SOUTH DAKOTA</b>             |       |                    |                        |                    |                    |                    |  |                         |         |
| <b>Independent Schools</b>      |       |                    |                        |                    |                    |                    |  |                         |         |
| Rapid City Area .....           | 100.0 | 8.9                | 2.4                    | 35.6               | 28.2               | 55.5               | 51.1                                     | 1.7                     | 2.1     |
| Sioux Falls .....               | 100.0 | 9.1                | 1.3                    | 29.1               | 19.8               | 61.8               | 54.0                                     | 1.3                     | 3.4     |
| <b>TENNESSEE</b>                |       |                    |                        |                    |                    |                    |  |                         |         |
| <b>Dependent Schools</b>        |       |                    |                        |                    |                    |                    |  |                         |         |
| Blount County .....             | 100.0 | 9.3                | 1.8                    | 47.9               | 44.7               | 42.8               | 31.6                                     | 3.4                     | 4.7     |
| Hamilton County .....           | 100.0 | 11.5               | 4.4                    | 30.7               | 29.1               | 57.8               | 43.8                                     | 3.0                     | 6.7     |
| Jackson-Madison County .....    | 100.0 | 10.7               | 2.8                    | 39.7               | 35.4               | 49.6               | 43.7                                     | .3                      | 3.1     |
| Knox County .....               | 100.0 | 6.2                | 1.7                    | 33.2               | 31.3               | 60.7               | 53.1                                     | —                       | 5.1     |
| Maury County .....              | 100.0 | 8.7                | 1.5                    | 49.3               | 47.4               | 42.0               | 32.2                                     | .3                      | 6.8     |
| Memphis .....                   | 100.0 | 11.9               | 3.3                    | 36.4               | 35.0               | 51.8               | 9.9                                      | 36.8                    | 1.9     |
| Montgomery County .....         | 100.0 | 9.2                | 1.9                    | 51.5               | 49.6               | 39.2               | 30.3                                     | —                       | 6.1     |
| Nashville-Davidson County ..... | 100.0 | 8.4                | 2.0                    | 28.2               | 26.1               | 63.5               | 57.1                                     | —                       | 3.6     |
| Rutherford County .....         | 100.0 | 5.7                | 1.0                    | 48.2               | 45.7               | 46.1               | 40.3                                     | —                       | 3.7     |
| Sevier County .....             | 100.0 | 7.7                | 1.5                    | 35.6               | 33.3               | 56.7               | 47.2                                     | .6                      | 5.1     |
| Shelby County .....             | 100.0 | 4.4                | .8                     | 43.7               | 41.9               | 51.9               | 44.2                                     | 2.2                     | 3.1     |
| Sullivan County .....           | 100.0 | 8.0                | 2.0                    | 40.8               | 37.6               | 51.2               | 41.4                                     | .1                      | 5.6     |
| Sumner County .....             | 100.0 | 6.9                | 1.2                    | 51.5               | 49.7               | 41.5               | 30.9                                     | .3                      | 7.3     |
| Tipton County .....             | 100.0 | 10.3               | 2.5                    | 64.3               | 60.9               | 25.4               | 15.2                                     | 1.1                     | 6.8     |
| Williamson County .....         | 100.0 | 3.3                | .3                     | 40.5               | 38.3               | 56.2               | 45.5                                     | .1                      | 7.6     |
| Wilson County .....             | 100.0 | 4.9                | .7                     | 43.6               | 42.0               | 51.5               | 30.0                                     | 1.9                     | 15.5    |
| <b>TEXAS</b>                    |       |                    |                        |                    |                    |                    |  |                         |         |
| <b>Independent Schools</b>      |       |                    |                        |                    |                    |                    |  |                         |         |
| Abilene .....                   | 100.0 | 12.8               | 2.4                    | 52.0               | 43.5               | 35.2               | 31.3                                     | —                       | 2.3     |
| Aldine .....                    | 100.0 | 10.4               | 2.3                    | 55.0               | 46.1               | 34.6               | 30.2                                     | —                       | 2.2     |
| Alief .....                     | 100.0 | 6.1                | 1.1                    | 52.1               | 41.1               | 41.8               | 38.1                                     | —                       | 2.3     |
| Allen .....                     | 100.0 | 4.9                | .1                     | 22.7               | 15.0               | 72.4               | 63.8                                     | —                       | 6.3     |
| Alvin .....                     | 100.0 | 6.9                | 1.8                    | 62.5               | 52.8               | 30.6               | 25.7                                     | —                       | 3.1     |
| Amarillo .....                  | 100.0 | 10.2               | 2.8                    | 48.0               | 39.2               | 41.8               | 37.1                                     | .2                      | 3.3     |
| Arlington .....                 | 100.0 | 5.5                | .9                     | 28.1               | 18.5               | 62.7               | 62.7                                     | —                       | 2.2     |
| Austin .....                    | 100.0 | 7.8                | 2.1                    | 8.6                | 2.8                | 83.6               | 80.2                                     | —                       | 1.7     |
| Beaumont .....                  | 100.0 | 12.7               | 3.2                    | 20.7               | 13.9               | 66.6               | 62.1                                     | —                       | 2.2     |
| Birdville .....                 | 100.0 | 5.1                | .8                     | 37.9               | 29.0               | 57.0               | 50.7                                     | —                       | 4.4     |
| Brazosport .....                | 100.0 | 6.4                | 1.9                    | 8.4                | 3.1                | 85.3               | 81.5                                     | —                       | 2.5     |
| Brownsville .....               | 100.0 | 15.0               | 5.0                    | 70.5               | 61.6               | 14.4               | 12.2                                     | —                       | .6      |
| Bryan .....                     | 100.0 | 9.9                | 2.4                    | 47.1               | 37.4               | 43.0               | 39.2                                     | —                       | 2.3     |
| Carrollton-Farmers Branch ..... | 100.0 | 3.3                | .4                     | 6.6                | 2.2                | 90.1               | 85.8                                     | —                       | 2.1     |
| Clear Creek .....               | 100.0 | 3.3                | .5                     | 18.7               | 10.7               | 77.9               | 71.0                                     | —                       | 4.0     |
| Comal .....                     | 100.0 | 4.4                | .7                     | 17.7               | 11.0               | 77.9               | 70.8                                     | —                       | 2.8     |
| Conroe .....                    | 100.0 | 5.0                | .9                     | 35.8               | 26.2               | 59.3               | 56.2                                     | .1                      | 1.8     |
| Corpus Christi .....            | 100.0 | 11.2               | 3.7                    | 48.8               | 39.7               | 39.9               | 36.8                                     | —                       | 1.9     |
| Cypress-Fairbanks .....         | 100.0 | 3.6                | .5                     | 31.8               | 22.6               | 64.6               | 57.5                                     | —                       | 5.0     |
| Dallas .....                    | 100.0 | 11.1               | 3.3                    | 16.3               | 8.8                | 72.6               | 70.2                                     | .2                      | 1.0     |
| Deer Park .....                 | 100.0 | 3.0                | .6                     | 6.0                | 2.1                | 91.0               | 87.2                                     | —                       | 2.7     |
| Denton .....                    | 100.0 | 7.0                | 1.6                    | 20.0               | 13.0               | 73.1               | 67.9                                     | .3                      | 2.6     |
| Donna .....                     | 100.0 | 13.3               | 5.4                    | 75.5               | 62.1               | 11.2               | 8.2                                      | —                       | .6      |
| Duncanville .....               | 100.0 | 4.5                | .4                     | 35.2               | 26.8               | 60.4               | 51.6                                     | .1                      | 3.5     |
| Eagle Pass .....                | 100.0 | 16.7               | 6.4                    | 67.3               | 57.5               | 16.0               | 13.4                                     | —                       | 1.0     |
| Ector County .....              | 100.0 | 11.1               | 3.3                    | 49.5               | 42.7               | 39.5               | 35.8                                     | —                       | 1.7     |
| Edgewood .....                  | 100.0 | 14.5               | 5.0                    | 75.2               | 64.1               | 10.3               | 7.8                                      | —                       | .5      |
| Edinburg .....                  | 100.0 | 12.6               | 3.9                    | 63.5               | 51.3               | 23.8               | 19.8                                     | —                       | 1.1     |
| El Paso .....                   | 100.0 | 13.2               | 4.8                    | 53.8               | 45.6               | 33.0               | 30.7                                     | —                       | 1.4     |
| Fort Bend .....                 | 100.0 | 3.7                | .6                     | 42.3               | 32.2               | 53.9               | 49.3                                     | —                       | 2.9     |
| Fort Worth .....                | 100.0 | 9.1                | 2.3                    | 46.1               | 35.6               | 44.8               | 40.3                                     | —                       | 1.6     |
| Galena Park .....               | 100.0 | 8.7                | 1.8                    | 53.8               | 44.9               | 37.5               | 34.0                                     | —                       | 2.0     |
| Garland .....                   | 100.0 | 6.1                | .8                     | 46.8               | 35.2               | 47.1               | 41.6                                     | —                       | 3.2     |
| Goose Creek .....               | 100.0 | 7.8                | 2.5                    | 11.4               | 6.5                | 80.8               | 74.8                                     | .1                      | 2.3     |
| Grand Prairie .....             | 100.0 | 5.9                | 1.2                    | 57.7               | 44.7               | 36.4               | 31.9                                     | .3                      | 2.8     |
| Grapevine-Colleyville .....     | 100.0 | 1.3                | .1                     | 6.7                | 2.6                | 92.0               | 85.4                                     | .1                      | 4.2     |
| Harlandale .....                | 100.0 | 12.3               | 3.3                    | 71.5               | 57.2               | 16.2               | 10.8                                     | —                       | 1.0     |
| Harlingen Consolidated .....    | 100.0 | 12.0               | 3.9                    | 58.4               | 48.7               | 29.6               | 23.6                                     | —                       | 1.3     |
| Houston .....                   | 100.0 | 11.1               | 3.6                    | 21.5               | 14.4               | 67.4               | 62.4                                     | .6                      | 1.2     |
| Humble .....                    | 100.0 | 3.3                | .3                     | 37.1               | 27.2               | 59.6               | 54.2                                     | .1                      | 4.0     |

See footnotes at end of table.

**Table 16. Percent Distribution of Revenue of Public Elementary-Secondary School Systems With Enrollments of 10,000 or More: 2001-02—Con.**

[For meaning of abbreviations and symbols, see introductory text. Detail may not add to total because of rounding]

| Geographic area                       | Total | Federal sources    |                        | State sources      |                    | Local sources      |  |                         |         |
|---------------------------------------|-------|--------------------|------------------------|--------------------|--------------------|--------------------|--|-------------------------|---------|
|                                       |       | Total <sup>1</sup> | Compensatory (Title I) | Total <sup>1</sup> | Formula assistance | Total <sup>1</sup> | Taxes and parent government contribution | Other local governments | Charges |
| <b>TEXAS—Con.</b>                     |       |                    |                        |                    |                    |                    |  |                         |         |
| <b>Independent Schools—Con.</b>       |       |                    |                        |                    |                    |                    |  |                         |         |
| Hurst-Eules-Bedford .....             | 100.0 | 4.5                | .7                     | 13.7               | 8.3                | 81.8               | 75.0                                     | —                       | 4.9     |
| Irving .....                          | 100.0 | 6.6                | 1.2                    | 29.3               | 21.1               | 64.1               | 59.5                                     | .4                      | 2.1     |
| Judson .....                          | 100.0 | 7.0                | .9                     | 49.8               | 39.2               | 43.2               | 39.3                                     | —                       | 2.6     |
| Katy .....                            | 100.0 | 2.8                | .3                     | 34.4               | 24.4               | 62.9               | 57.6                                     | —                       | 3.2     |
| Keller .....                          | 100.0 | 1.6                | .1                     | 35.0               | 24.5               | 63.3               | 50.7                                     | 3.2                     | 3.3     |
| Killeen .....                         | 100.0 | 22.9               | 1.6                    | 56.0               | 47.4               | 21.0               | 15.7                                     | .2                      | 2.0     |
| Klein .....                           | 100.0 | 4.8                | .4                     | 43.2               | 32.5               | 52.0               | 46.4                                     | —                       | 3.9     |
| La Joya .....                         | 100.0 | 12.8               | 4.4                    | 72.0               | 61.9               | 15.2               | 12.1                                     | .1                      | .3      |
| Lamar Consolidated .....              | 100.0 | 8.3                | 2.2                    | 40.5               | 32.1               | 51.3               | 47.8                                     | .1                      | 2.5     |
| Laredo .....                          | 100.0 | 13.6               | 5.2                    | 69.5               | 57.4               | 16.9               | 10.5                                     | .3                      | .3      |
| Leander .....                         | 100.0 | 2.8                | .3                     | 24.3               | 16.2               | 72.9               | 65.5                                     | .1                      | 4.0     |
| Lewisville .....                      | 100.0 | 3.2                | .2                     | 16.0               | 9.7                | 80.9               | 74.1                                     | —                       | 5.2     |
| Lubbock .....                         | 100.0 | 11.5               | 2.9                    | 43.1               | 34.1               | 45.4               | 40.9                                     | .2                      | 2.1     |
| Mansfield .....                       | 100.0 | 3.0                | .2                     | 44.0               | 33.4               | 53.0               | 47.0                                     | —                       | 3.7     |
| McAllen .....                         | 100.0 | 12.7               | 4.1                    | 51.3               | 29.5               | 36.0               | 33.5                                     | —                       | 1.8     |
| McKinney .....                        | 100.0 | 4.1                | 1.0                    | 18.5               | 10.5               | 77.4               | 71.3                                     | —                       | 4.3     |
| Mesquite .....                        | 100.0 | 5.0                | .8                     | 54.8               | 40.5               | 40.2               | 33.6                                     | —                       | 4.5     |
| Midland .....                         | 100.0 | 10.0               | 2.2                    | 38.2               | 30.2               | 51.9               | 48.6                                     | —                       | 2.4     |
| Mission Consolidated .....            | 100.0 | 17.5               | 4.8                    | 67.4               | 55.7               | 15.1               | 10.8                                     | —                       | 1.3     |
| North East .....                      | 100.0 | 5.5                | .7                     | 26.4               | 18.5               | 68.2               | 60.9                                     | .1                      | 4.0     |
| North Forest .....                    | 100.0 | 12.7               | 4.9                    | 67.5               | 53.0               | 19.8               | 15.8                                     | .4                      | 1.2     |
| Northside .....                       | 100.0 | 7.7                | 1.2                    | 38.9               | 29.6               | 53.4               | 47.9                                     | —                       | 2.8     |
| Pasadena .....                        | 100.0 | 7.4                | 2.1                    | 54.5               | 46.0               | 38.1               | 32.6                                     | —                       | 3.0     |
| Pearland .....                        | 100.0 | 3.5                | .3                     | 31.9               | 23.4               | 64.6               | 59.2                                     | —                       | 2.6     |
| Pflugerville .....                    | 100.0 | 3.5                | .3                     | 37.1               | 26.1               | 59.5               | 53.6                                     | —                       | 3.8     |
| Pharr-San Juan-Alamo .....            | 100.0 | 14.9               | 5.3                    | 70.5               | 59.8               | 14.6               | 12.8                                     | —                       | .3      |
| Plano .....                           | 100.0 | 2.2                | .2                     | 6.5                | 2.7                | 91.2               | 84.4                                     | .1                      | 3.5     |
| Port Arthur .....                     | 100.0 | 14.1               | 4.2                    | 37.2               | 30.7               | 48.8               | 45.6                                     | .1                      | 1.9     |
| Richardson .....                      | 100.0 | 3.7                | .5                     | 7.4                | 2.7                | 89.0               | 83.9                                     | —                       | 2.4     |
| Round Rock .....                      | 100.0 | 3.5                | .4                     | 13.6               | 7.6                | 82.9               | 77.0                                     | —                       | 3.2     |
| San Angelo .....                      | 100.0 | 10.6               | 3.4                    | 54.1               | 45.7               | 35.4               | 30.8                                     | —                       | 3.0     |
| San Antonio .....                     | 100.0 | 15.3               | 5.4                    | 54.9               | 42.4               | 29.8               | 25.0                                     | —                       | .8      |
| San Felipe-Del Rio Consolidated ..... | 100.0 | 18.6               | 6.8                    | 62.9               | 54.4               | 18.4               | 15.2                                     | —                       | 1.4     |
| Socorro .....                         | 100.0 | 8.4                | 2.1                    | 68.1               | 55.0               | 23.5               | 20.7                                     | —                       | 1.3     |
| Spring .....                          | 100.0 | 5.0                | .7                     | 43.9               | 34.0               | 51.1               | 45.9                                     | .1                      | 3.2     |
| Spring Branch .....                   | 100.0 | 8.4                | 2.3                    | 15.2               | 8.5                | 76.4               | 71.3                                     | —                       | 1.8     |
| Tyler .....                           | 100.0 | 12.1               | 2.8                    | 29.8               | 23.0               | 58.1               | 53.7                                     | .5                      | 2.6     |
| United .....                          | 100.0 | 10.2               | 1.8                    | 59.1               | 46.5               | 30.7               | 28.1                                     | —                       | 1.4     |
| Victoria .....                        | 100.0 | 14.7               | 2.8                    | 37.2               | 29.1               | 48.1               | 43.7                                     | —                       | 2.9     |
| Waco .....                            | 100.0 | 13.1               | 4.3                    | 52.9               | 43.0               | 34.0               | 30.3                                     | —                       | 1.8     |
| Weslaco .....                         | 100.0 | 16.7               | 6.3                    | 68.7               | 59.7               | 14.6               | 11.9                                     | —                       | 1.1     |
| Wichita Falls .....                   | 100.0 | 11.9               | 2.7                    | 41.5               | 33.3               | 46.6               | 41.8                                     | .2                      | 3.0     |
| Ysleta .....                          | 100.0 | 13.1               | 4.2                    | 66.0               | 57.1               | 20.9               | 18.4                                     | —                       | 1.0     |
| <b>UTAH</b>                           |       |                    |                        |                    |                    |                    |  |                         |         |
| <b>Independent Schools</b>            |       |                    |                        |                    |                    |                    |  |                         |         |
| Alpine .....                          | 100.0 | 5.2                | .9                     | 67.8               | 35.0               | 27.0               | 18.6                                     | —                       | 2.4     |
| Box Elder County .....                | 100.0 | 6.8                | 1.0                    | 66.1               | 34.9               | 27.1               | 19.3                                     | —                       | 2.9     |
| Cache County .....                    | 100.0 | 8.0                | .6                     | 68.6               | 34.2               | 23.3               | 14.2                                     | —                       | 3.3     |
| Davis County .....                    | 100.0 | 8.0                | .7                     | 62.2               | 33.1               | 29.8               | 22.6                                     | —                       | 2.4     |
| Granite .....                         | 100.0 | 8.5                | 1.1                    | 60.3               | 31.1               | 31.2               | 24.5                                     | —                       | 1.8     |
| Jordan .....                          | 100.0 | 5.7                | .8                     | 56.5               | 31.1               | 37.8               | 29.1                                     | —                       | 2.9     |
| Nebo .....                            | 100.0 | 7.7                | 1.1                    | 64.8               | 33.9               | 27.4               | 19.2                                     | —                       | 2.0     |
| Ogden .....                           | 100.0 | 12.5               | 2.7                    | 58.1               | 26.4               | 29.5               | 20.9                                     | —                       | 1.2     |
| Provo .....                           | 100.0 | 13.0               | 1.7                    | 56.1               | 24.3               | 30.9               | 21.3                                     | .1                      | 4.9     |
| Salt Lake City .....                  | 100.0 | 12.5               | 2.0                    | 41.0               | 15.9               | 46.5               | 39.6                                     | .1                      | 1.9     |
| Washington County .....               | 100.0 | 6.8                | 1.2                    | 57.0               | 29.5               | 36.2               | 28.1                                     | —                       | 1.9     |
| Weber County .....                    | 100.0 | 6.7                | .5                     | 65.7               | 34.8               | 27.7               | 17.0                                     | —                       | 3.0     |
| <b>VIRGINIA</b>                       |       |                    |                        |                    |                    |                    |  |                         |         |
| <b>Dependent Schools</b>              |       |                    |                        |                    |                    |                    |  |                         |         |
| Albemarle County .....                | 100.0 | 3.0                | .5                     | 22.8               | 17.5               | 74.2               | 51.6                                     | 2.9                     | 3.3     |
| Alexandria .....                      | 100.0 | 5.2                | 1.2                    | 15.6               | 11.8               | 79.2               | 77.4                                     | —                       | 1.5     |
| Arlington County .....                | 100.0 | 3.9                | .8                     | 13.1               | 10.1               | 83.0               | 78.4                                     | .4                      | 3.0     |
| Augusta County .....                  | 100.0 | 7.0                | .7                     | 47.4               | 36.9               | 45.6               | 36.5                                     | 6.0                     | 2.6     |
| Bedford County .....                  | 100.0 | 5.9                | 1.0                    | 41.1               | 32.4               | 53.0               | 42.8                                     | 6.2                     | 2.9     |
| Chesapeake .....                      | 100.0 | 6.1                | 1.1                    | 50.9               | 39.7               | 43.1               | 38.8                                     | 1.8                     | 1.9     |
| Chesterfield County .....             | 100.0 | 3.9                | .6                     | 44.6               | 36.9               | 51.5               | 46.4                                     | .5                      | 2.8     |
| Fairfax County .....                  | 100.0 | 3.5                | .5                     | 21.0               | 17.1               | 75.6               | 69.5                                     | 1.8                     | 2.9     |
| Frederick County .....                | 100.0 | 3.8                | .7                     | 40.4               | 32.3               | 55.8               | 50.7                                     | 1.8                     | 2.2     |
| Hampton .....                         | 100.0 | 7.8                | 1.5                    | 57.0               | 44.7               | 35.2               | 30.9                                     | 1.3                     | 2.1     |
| Hanover County .....                  | 100.0 | 3.7                | .5                     | 40.9               | 33.1               | 55.3               | 50.7                                     | .3                      | 3.7     |
| Henrico County .....                  | 100.0 | 4.7                | .6                     | 39.0               | 31.3               | 56.3               | 52.7                                     | .3                      | 3.0     |
| Loudoun County .....                  | 100.0 | 2.2                | .2                     | 20.7               | 17.1               | 77.1               | 74.0                                     | .2                      | 2.2     |
| Newport News .....                    | 100.0 | 10.3               | 2.3                    | 50.2               | 39.3               | 39.5               | 35.2                                     | 2.0                     | 2.1     |
| Norfolk .....                         | 100.0 | 13.6               | 3.0                    | 52.7               | 38.9               | 33.8               | 30.6                                     | 1.3                     | .9      |

See footnotes at end of table.



Table 16. **Percent Distribution of Revenue of Public Elementary-Secondary School Systems With Enrollments of 10,000 or More: 2001-02—Con.**

[For meaning of abbreviations and symbols, see introductory text. Detail may not add to total because of rounding]

| Geographic area               | Total | Federal sources    |                        | State sources      |                    | Local sources      |  |                         |         |
|-------------------------------|-------|--------------------|------------------------|--------------------|--------------------|--------------------|--|-------------------------|---------|
|                               |       | Total <sup>1</sup> | Compensatory (Title I) | Total <sup>1</sup> | Formula assistance | Total <sup>1</sup> | Taxes and parent government contribution | Other local governments | Charges |
| <b>VIRGINIA—Con.</b>          |       |                    |                        |                    |                    |                    |  |                         |         |
| <b>Dependent Schools—Con.</b> |       |                    |                        |                    |                    |                    |  |                         |         |
| Portsmouth .....              | 100.0 | 12.4               | 3.7                    | 61.8               | 46.4               | 25.9               | 21.1                                     | 1.9                     | 1.5     |
| Prince William County .....   | 100.0 | 3.7                | .4                     | 40.6               | 32.0               | 55.7               | 47.0                                     | 3.4                     | 2.5     |
| Richmond .....                | 100.0 | 11.8               | 3.1                    | 38.0               | 27.2               | 50.1               | 47.6                                     | .7                      | 1.1     |
| Roanoke .....                 | 100.0 | 9.6                | 2.7                    | 43.8               | 31.5               | 46.6               | 41.0                                     | 3.4                     | 1.8     |
| Roanoke County .....          | 100.0 | 3.6                | .4                     | 41.0               | 31.3               | 55.4               | 50.1                                     | 1.8                     | 2.9     |
| Rockingham County .....       | 100.0 | 4.6                | .8                     | 42.9               | 33.5               | 52.6               | 44.4                                     | 4.3                     | 2.9     |
| Spotsylvania County .....     | 100.0 | 3.6                | .6                     | 46.6               | 35.7               | 49.8               | 45.5                                     | .8                      | 2.3     |
| Stafford County .....         | 100.0 | 5.0                | .5                     | 46.0               | 38.4               | 49.0               | 44.8                                     | .7                      | 2.8     |
| Suffolk .....                 | 100.0 | 6.6                | 1.8                    | 48.4               | 37.0               | 44.9               | 40.3                                     | 2.3                     | 2.0     |
| Virginia Beach .....          | 100.0 | 8.3                | 1.4                    | 48.9               | 38.8               | 42.8               | 38.6                                     | 1.5                     | 2.0     |
| York County .....             | 100.0 | 12.5               | .6                     | 45.6               | 37.4               | 41.9               | 36.8                                     | 1.6                     | 2.9     |
| <b>WASHINGTON</b>             |       |                    |                        |                    |                    |                    |  |                         |         |
| <b>Independent Schools</b>    |       |                    |                        |                    |                    |                    |  |                         |         |
| Auburn .....                  | 100.0 | 5.4                | .9                     | 59.6               | 49.0               | 35.1               | 28.0                                     | .5                      | 3.2     |
| Battle Ground .....           | 100.0 | 5.0                | .9                     | 77.2               | 58.7               | 17.8               | 9.8                                      | .4                      | 4.3     |
| Bellevue .....                | 100.0 | 3.7                | .7                     | 49.9               | 40.6               | 46.5               | 33.9                                     | .3                      | 6.1     |
| Bellingham .....              | 100.0 | 6.3                | 1.3                    | 59.8               | 48.9               | 33.9               | 26.6                                     | .1                      | 3.4     |
| Bethel .....                  | 100.0 | 6.3                | 1.0                    | 68.8               | 52.2               | 24.9               | 18.1                                     | .4                      | 3.4     |
| Central Kitsap .....          | 100.0 | 17.0               | .8                     | 61.7               | 47.1               | 21.3               | 16.0                                     | .1                      | 3.5     |
| Central Valley .....          | 100.0 | 4.4                | .7                     | 72.6               | 41.4               | 23.1               | 17.4                                     | .1                      | 3.2     |
| Clover Park .....             | 100.0 | 20.3               | 2.9                    | 62.9               | 44.5               | 16.8               | 13.0                                     | .1                      | 2.1     |
| Edmonds .....                 | 100.0 | 4.7                | .9                     | 63.6               | 46.9               | 31.8               | 25.1                                     | .7                      | 3.7     |
| Everett .....                 | 100.0 | 5.1                | 1.3                    | 60.9               | 48.3               | 34.0               | 27.8                                     | .1                      | 3.0     |
| Evergreen .....               | 100.0 | 4.7                | .7                     | 67.8               | 52.6               | 27.5               | 20.4                                     | .2                      | 3.1     |
| Federal Way .....             | 100.0 | 5.6                | .7                     | 67.7               | 52.2               | 26.7               | 20.7                                     | .1                      | 3.8     |
| Highline .....                | 100.0 | 8.1                | 2.0                    | 64.4               | 51.2               | 27.5               | 21.1                                     | .5                      | 2.7     |
| Issaquah .....                | 100.0 | 2.3                | .2                     | 53.9               | 43.1               | 43.8               | 30.8                                     | —                       | 6.0     |
| Kennewick .....               | 100.0 | 6.7                | 1.5                    | 68.7               | 52.0               | 24.6               | 17.5                                     | .2                      | 3.0     |
| Kent .....                    | 100.0 | 5.0                | .8                     | 61.2               | 49.1               | 33.8               | 27.8                                     | .2                      | 3.5     |
| Lake Washington .....         | 100.0 | 3.0                | .5                     | 55.1               | 44.8               | 41.9               | 33.1                                     | —                       | 4.6     |
| Marysville .....              | 100.0 | 5.8                | .7                     | 69.2               | 53.8               | 25.0               | 19.0                                     | —                       | 3.2     |
| Mukilteo .....                | 100.0 | 4.4                | .7                     | 58.9               | 48.0               | 36.8               | 30.9                                     | .2                      | 3.0     |
| North Thurston .....          | 100.0 | 5.6                | 1.1                    | 66.2               | 50.3               | 28.2               | 22.6                                     | .3                      | 3.3     |
| Northshore .....              | 100.0 | 3.1                | .3                     | 56.4               | 45.5               | 40.5               | 32.7                                     | —                       | 3.8     |
| Puyallup .....                | 100.0 | 3.3                | .5                     | 64.3               | 50.6               | 32.5               | 25.0                                     | .3                      | 3.7     |
| Renton .....                  | 100.0 | 5.9                | .8                     | 58.3               | 45.8               | 35.8               | 29.1                                     | —                       | 3.0     |
| Seattle .....                 | 100.0 | 8.7                | 2.6                    | 48.1               | 36.6               | 43.1               | 35.3                                     | —                       | 1.7     |
| Shoreline .....               | 100.0 | 4.1                | .8                     | 55.0               | 44.5               | 40.9               | 31.5                                     | .3                      | 6.5     |
| South Kitsap .....            | 100.0 | 6.4                | 1.2                    | 76.4               | 59.3               | 17.3               | 10.6                                     | —                       | 4.1     |
| Spokane .....                 | 100.0 | 10.0               | 2.4                    | 63.9               | 49.1               | 26.1               | 19.4                                     | —                       | 3.2     |
| Tacoma .....                  | 100.0 | 10.1               | 2.4                    | 55.4               | 41.2               | 34.5               | 27.7                                     | .3                      | 2.0     |
| Vancouver .....               | 100.0 | 7.5                | 2.0                    | 62.8               | 47.9               | 29.7               | 22.7                                     | .4                      | 2.4     |
| Yakima .....                  | 100.0 | 15.3               | 4.8                    | 68.7               | 48.4               | 16.0               | 12.3                                     | .7                      | 1.5     |
| <b>WEST VIRGINIA</b>          |       |                    |                        |                    |                    |                    |  |                         |         |
| <b>Independent Schools</b>    |       |                    |                        |                    |                    |                    |  |                         |         |
| Berkeley County .....         | 100.0 | 10.8               | 1.7                    | 61.0               | 35.6               | 28.2               | 24.2                                     | .5                      | 2.3     |
| Cabell County .....           | 100.0 | 8.4                | 3.0                    | 55.9               | 33.9               | 35.8               | 31.9                                     | .8                      | 1.2     |
| Harrison County .....         | 100.0 | 8.9                | 2.9                    | 57.5               | 37.3               | 33.6               | 30.3                                     | .1                      | 1.1     |
| Kanawha County .....          | 100.0 | 9.7                | 2.8                    | 50.8               | 31.1               | 39.5               | 35.0                                     | .2                      | 2.3     |
| Monongalia County .....       | 100.0 | 11.8               | 2.3                    | 50.0               | 31.0               | 38.2               | 35.9                                     | .1                      | 1.3     |
| Raleigh County .....          | 100.0 | 9.7                | 3.2                    | 56.7               | 35.5               | 33.7               | 26.0                                     | .1                      | .8      |
| Wood County .....             | 100.0 | 8.2                | 2.2                    | 58.4               | 37.9               | 33.3               | 27.2                                     | .1                      | 2.3     |
| <b>WISCONSIN</b>              |       |                    |                        |                    |                    |                    |  |                         |         |
| <b>Independent Schools</b>    |       |                    |                        |                    |                    |                    |  |                         |         |
| Appleton Area .....           | 100.0 | 4.3                | .7                     | 60.0               | 52.7               | 35.8               | 29.8                                     | .6                      | 3.3     |
| Eau Claire Area .....         | 100.0 | 5.0                | 1.9                    | 53.8               | 45.8               | 41.2               | 35.4                                     | 1.1                     | 2.3     |
| Green Bay .....               | 100.0 | 8.3                | 1.3                    | 56.6               | 47.4               | 35.1               | 31.0                                     | .6                      | 1.9     |
| Janesville .....              | 100.0 | 4.0                | 1.0                    | 63.0               | 55.1               | 32.9               | 29.3                                     | .6                      | 2.0     |
| Kenosha .....                 | 100.0 | 6.8                | 1.9                    | 61.2               | 53.4               | 32.0               | 27.5                                     | .2                      | 1.8     |
| Madison .....                 | 100.0 | 5.7                | 1.2                    | 33.5               | 21.3               | 60.7               | 55.9                                     | .3                      | 2.5     |
| Milwaukee .....               | 100.0 | 12.2               | 4.3                    | 61.6               | 49.6               | 26.2               | 15.1                                     | 8.2                     | 1.0     |
| Oshkosh Area .....            | 100.0 | 4.4                | 1.0                    | 62.2               | 54.4               | 33.3               | 29.3                                     | .9                      | 1.6     |
| Racine .....                  | 100.0 | 8.2                | 2.2                    | 63.6               | 51.8               | 28.2               | 25.3                                     | —                       | 1.4     |
| Sheboygan Area .....          | 100.0 | 3.9                | 1.1                    | 60.6               | 53.3               | 35.6               | 30.0                                     | .4                      | 1.9     |
| Waukesha .....                | 100.0 | 3.1                | .6                     | 43.9               | 34.0               | 53.0               | 48.5                                     | .3                      | 2.7     |
| <b>WYOMING</b>                |       |                    |                        |                    |                    |                    |  |                         |         |
| <b>Independent Schools</b>    |       |                    |                        |                    |                    |                    |  |                         |         |
| Laramie County 1 .....        | 100.0 | 7.8                | 2.1                    | 71.9               | 68.1               | 20.3               | 13.4                                     | 4.1                     | 1.4     |
| Natrona County .....          | 100.0 | 7.9                | 2.5                    | 63.6               | 58.5               | 28.5               | 20.3                                     | 4.9                     | 1.4     |

<sup>1</sup>Includes amounts not shown separately.

Note: See Appendix B for a description of state-specific reporting anomalies. Where state accounting practices permit, revenue from other school systems are included under "Other local governments." Some data appear under local sources for Hawaii's state-operated school system for consistency with data presented for all other school systems. Due to enrollments under 10,000, Maine and Vermont are not shown on the individual unit tables.

**Table 17. Per Pupil Amounts for Current Spending of Public Elementary-Secondary School Systems With Enrollments of 10,000 or More: 2001-02**

[Dollars. For meaning of abbreviations and symbols, see introductory text. Detail may not add to total because of rounding]

| Geographic area                     | Enrollment <sup>1</sup> | For selected objects |                    |                   | For selected functions |                    |                   | Support services   |               |               |                        |                       |
|-------------------------------------|-------------------------|----------------------|--------------------|-------------------|------------------------|--------------------|-------------------|--------------------|---------------|---------------|------------------------|-----------------------|
|                                     |                         | Total <sup>2</sup>   | Salaries and wages | Employee benefits | Total <sup>2</sup>     | Salaries and wages | Employee benefits | Total <sup>2</sup> | Pupil support | Staff support | General administration | School administration |
| <b>ALABAMA</b>                      |                         |                      |                    |                   |                        |                    |                   |                    |               |               |                        |                       |
| <b>Independent Schools</b>          |                         |                      |                    |                   |                        |                    |                   |                    |               |               |                        |                       |
| Baldwin County .....                | 23,062                  | 6,119                | 3,920              | 1,141             | 3,807                  | 2,710              | 744               | 1,978              | 315           | 303           | 74                     | 388                   |
| Birmingham .....                    | 37,154                  | 6,646                | 4,398              | 1,184             | 3,679                  | 2,629              | 715               | 2,562              | 332           | 461           | 205                    | 401                   |
| Hoover .....                        | 10,304                  | 7,467                | 4,484              | 1,356             | 4,439                  | 2,979              | 840               | 2,568              | 397           | 234           | 115                    | 454                   |
| Huntsville .....                    | 22,762                  | 6,970                | 4,474              | 1,270             | 4,326                  | 3,098              | 836               | 2,269              | 260           | 242           | 146                    | 457                   |
| Jefferson County .....              | 40,396                  | 5,709                | 3,658              | 1,057             | 3,595                  | 2,518              | 679               | 1,748              | 224           | 205           | 98                     | 393                   |
| Madison County .....                | 16,075                  | 5,648                | 3,633              | 1,054             | 3,482                  | 2,502              | 684               | 1,858              | 254           | 225           | 83                     | 394                   |
| Mobile County .....                 | 63,846                  | 5,833                | 3,635              | 1,089             | 3,603                  | 2,427              | 682               | 1,822              | 268           | 244           | 76                     | 350                   |
| Montgomery County .....             | 33,140                  | 6,008                | 3,759              | 1,112             | 3,681                  | 2,526              | 706               | 1,928              | 292           | 275           | 102                    | 339                   |
| Shelby County .....                 | 20,768                  | 6,539                | 4,058              | 1,192             | 3,901                  | 2,711              | 753               | 2,167              | 353           | 327           | 102                    | 441                   |
| Tuscaloosa County .....             | 15,653                  | 5,764                | 3,610              | 1,069             | 3,669                  | 2,538              | 710               | 1,626              | 238           | 130           | 115                    | 347                   |
| <b>ALASKA</b>                       |                         |                      |                    |                   |                        |                    |                   |                    |               |               |                        |                       |
| <b>Dependent Schools</b>            |                         |                      |                    |                   |                        |                    |                   |                    |               |               |                        |                       |
| Anchorage .....                     | 49,767                  | 7,740                | 5,075              | 1,523             | 4,696                  | 3,361              | 953               | 2,827              | 520           | 360           | 60                     | 421                   |
| Fairbanks North Star Borough .....  | 15,385                  | 8,776                | 5,433              | 1,658             | 5,248                  | 3,723              | 1,114             | 3,264              | 451           | 452           | 87                     | 495                   |
| Matanuska-Susitna Borough .....     | 13,410                  | 8,686                | 5,307              | 1,438             | 4,696                  | 3,337              | 874               | 3,757              | 589           | 637           | 45                     | 564                   |
| <b>ARIZONA</b>                      |                         |                      |                    |                   |                        |                    |                   |                    |               |               |                        |                       |
| <b>Independent Schools</b>          |                         |                      |                    |                   |                        |                    |                   |                    |               |               |                        |                       |
| Alhambra Elementary .....           | 14,149                  | 4,719                | 3,351              | 546               | 2,917                  | 2,328              | 376               | 1,404              | 208           | 60            | 57                     | 250                   |
| Amphitheater Unified .....          | 16,985                  | 5,075                | 3,424              | 718               | 2,750                  | 2,176              | 408               | 2,021              | 266           | 146           | 70                     | 295                   |
| Cartwright Elementary .....         | 19,451                  | 4,647                | 3,308              | 591               | 2,852                  | 2,249              | 378               | 1,498              | 282           | 162           | 35                     | 308                   |
| Chandler Unified .....              | 23,383                  | 4,945                | 3,427              | 595               | 2,920                  | 2,319              | 389               | 1,741              | 244           | 157           | 43                     | 245                   |
| Deer Valley Unified .....           | 28,678                  | 5,024                | 3,456              | 644               | 3,083                  | 2,362              | 418               | 1,687              | 248           | 89            | 91                     | 295                   |
| Flagstaff Unified .....             | 11,349                  | 6,215                | 4,108              | 911               | 3,502                  | 2,693              | 576               | 2,502              | 625           | 194           | 45                     | 354                   |
| Gilbert Unified .....               | 31,276                  | 4,619                | 3,315              | 537               | 2,834                  | 2,281              | 357               | 1,545              | 260           | 98            | 40                     | 226                   |
| Glendale Elementary .....           | 12,648                  | 4,659                | 3,067              | 687               | 2,680                  | 2,005              | 461               | 1,661              | 249           | 212           | 46                     | 285                   |
| Glendale Union High .....           | 13,955                  | 6,031                | 4,172              | 759               | 3,361                  | 2,562              | 443               | 2,344              | 398           | 282           | 58                     | 390                   |
| Kyrene Elementary .....             | 19,119                  | 4,811                | 3,375              | 602               | 2,859                  | 2,316              | 400               | 1,687              | 300           | 164           | 42                     | 273                   |
| Marana Unified .....                | 12,215                  | 4,728                | 3,160              | 495               | 2,554                  | 2,053              | 311               | 1,964              | 296           | 87            | 64                     | 255                   |
| Mesa Unified .....                  | 74,808                  | 5,167                | 3,775              | 602               | 3,114                  | 2,536              | 398               | 1,771              | 309           | 128           | 26                     | 311                   |
| Paradise Valley Unified .....       | 35,451                  | 5,217                | 3,516              | 694               | 3,118                  | 2,373              | 467               | 1,885              | 369           | 170           | 32                     | 284                   |
| Peoria Unified .....                | 35,171                  | 4,798                | 3,426              | 662               | 2,871                  | 2,252              | 429               | 1,713              | 316           | 225           | 43                     | 288                   |
| Phoenix Union High .....            | 22,779                  | 7,599                | 4,913              | 1,151             | 3,848                  | 2,888              | 647               | 3,495              | 684           | 309           | 69                     | 547                   |
| Roosevelt Elementary .....          | 11,681                  | 6,378                | 3,951              | 900               | 3,264                  | 2,437              | 593               | 2,866              | 286           | 242           | 70                     | 479                   |
| Scottsdale Unified .....            | 27,479                  | 5,409                | 3,792              | 725               | 3,091                  | 2,464              | 464               | 2,087              | 402           | 230           | 62                     | 321                   |
| Sunnyside Unified .....             | 14,930                  | 5,588                | 3,943              | 659               | 3,117                  | 2,452              | 390               | 2,128              | 420           | 167           | 55                     | 316                   |
| Tempe Elementary .....              | 13,535                  | 5,917                | 4,185              | 806               | 3,165                  | 2,504              | 468               | 2,455              | 406           | 346           | 93                     | 354                   |
| Tempe Union High .....              | 12,946                  | 5,435                | 3,648              | 720               | 2,937                  | 2,240              | 449               | 2,257              | 414           | 241           | 114                    | 317                   |
| Tucson Unified .....                | 62,104                  | 5,803                | 4,161              | 759               | 3,031                  | 2,446              | 432               | 2,453              | 498           | 200           | 140                    | 355                   |
| Washington Elementary .....         | 24,811                  | 5,516                | 3,675              | 756               | 3,368                  | 2,485              | 520               | 1,833              | 305           | 159           | 110                    | 269                   |
| <b>ARKANSAS</b>                     |                         |                      |                    |                   |                        |                    |                   |                    |               |               |                        |                       |
| <b>Independent Schools</b>          |                         |                      |                    |                   |                        |                    |                   |                    |               |               |                        |                       |
| Fort Smith .....                    | 12,596                  | 6,429                | 4,316              | 1,130             | 3,873                  | 2,763              | 701               | 2,218              | 377           | 505           | 50                     | 390                   |
| Little Rock .....                   | 25,367                  | 7,862                | 4,951              | 1,406             | 4,516                  | 3,364              | 837               | 3,049              | 503           | 437           | 170                    | 448                   |
| Pulaski County Special .....        | 18,657                  | 7,004                | 4,822              | 1,109             | 4,068                  | 2,991              | 686               | 2,637              | 372           | 356           | 66                     | 483                   |
| Rogers .....                        | 11,349                  | 5,706                | 3,936              | 828               | 3,686                  | 2,717              | 561               | 1,694              | 256           | 218           | 67                     | 333                   |
| Springdale .....                    | 11,924                  | 5,783                | 3,768              | 815               | 3,826                  | 2,677              | 576               | 1,668              | 210           | 184           | 280                    | 344                   |
| <b>CALIFORNIA</b>                   |                         |                      |                    |                   |                        |                    |                   |                    |               |               |                        |                       |
| <b>Independent Schools</b>          |                         |                      |                    |                   |                        |                    |                   |                    |               |               |                        |                       |
| ABC Unified .....                   | 22,301                  | 6,833                | 5,036              | 1,205             | 4,447                  | 3,395              | 754               | 2,100              | 241           | 176           | 71                     | 474                   |
| Alameda Unified .....               | 10,581                  | 6,787                | 4,869              | 986               | 4,470                  | 3,316              | 633               | 2,127              | 232           | 366           | 54                     | 471                   |
| Alhambra .....                      | 19,669                  | 7,011                | 4,861              | 1,253             | 4,438                  | 3,114              | 818               | 2,295              | 173           | 505           | 109                    | 279                   |
| Alum Rock Union Elementary .....    | 15,075                  | 7,643                | 5,202              | 1,228             | 5,072                  | 3,570              | 832               | 2,253              | 261           | 303           | 63                     | 524                   |
| Alvord Unified .....                | 18,130                  | 6,564                | 4,320              | 1,056             | 4,290                  | 3,135              | 717               | 2,055              | 258           | 344           | 45                     | 386                   |
| Anaheim Elementary .....            | 22,426                  | 6,279                | 4,598              | 1,066             | 4,089                  | 3,115              | 713               | 2,190              | 321           | 291           | 38                     | 505                   |
| Anaheim Union High .....            | 30,258                  | 7,448                | 4,940              | 1,279             | 4,539                  | 3,276              | 836               | 2,371              | 382           | 281           | 27                     | 495                   |
| Antelope Valley Union High .....    | 19,748                  | 6,588                | 4,356              | 1,120             | 4,147                  | 2,918              | 744               | 2,244              | 394           | 100           | 26                     | 558                   |
| Antioch Unified .....               | 20,613                  | 6,082                | 4,136              | 1,078             | 4,040                  | 2,950              | 756               | 1,827              | 106           | 162           | 23                     | 469                   |
| Apple Valley Unified .....          | 13,683                  | 6,533                | 4,214              | 1,163             | 4,172                  | 2,911              | 782               | 2,130              | 201           | 291           | 33                     | 430                   |
| Azusa Unified .....                 | 12,258                  | 6,865                | 5,030              | 1,023             | 4,334                  | 3,290              | 673               | 2,211              | 277           | 340           | 81                     | 467                   |
| Bakersfield Elementary .....        | 27,998                  | 7,540                | 4,900              | 1,402             | 4,875                  | 3,432              | 963               | 2,255              | 225           | 355           | 62                     | 490                   |
| Baldwin Park Unified .....          | 17,944                  | 6,913                | 5,018              | 1,186             | 4,423                  | 3,095              | 756               | 2,187              | 189           | 286           | 68                     | 586                   |
| Bellflower Unified .....            | 15,321                  | 6,374                | 4,409              | 1,033             | 4,253                  | 3,049              | 720               | 1,812              | 173           | 197           | 69                     | 367                   |
| Bonita Unified .....                | 10,238                  | 5,931                | 4,030              | 883               | 4,087                  | 2,904              | 627               | 1,703              | 183           | 176           | 65                     | 402                   |
| Burbank Unified .....               | 16,204                  | 6,501                | 4,505              | 1,174             | 4,252                  | 3,033              | 794               | 2,032              | 264           | 355           | 29                     | 468                   |
| Cajon Valley Union Elementary ..... | 18,896                  | 6,976                | 4,690              | 1,276             | 4,603                  | 3,279              | 910               | 2,093              | 327           | 328           | 29                     | 394                   |
| Capistrano Unified .....            | 46,756                  | 6,506                | 4,532              | 1,068             | 4,261                  | 3,125              | 730               | 2,056              | 207           | 329           | 35                     | 460                   |
| Central Unified .....               | 10,548                  | 6,743                | 4,605              | 1,114             | 3,848                  | 2,808              | 691               | 2,584              | —             | —             | —                      | —                     |
| Chaffey Union High .....            | 20,738                  | 6,779                | 4,695              | 1,131             | 4,370                  | 3,137              | 739               | 2,250              | 482           | 310           | 23                     | 334                   |
| Chico Unified .....                 | 13,862                  | 6,374                | 4,257              | 1,244             | 4,267                  | 3,059              | 851               | 1,878              | 296           | 159           | 41                     | 497                   |
| Chino Unified .....                 | 32,481                  | 6,227                | 4,318              | 1,053             | 4,235                  | 3,085              | 744               | 1,803              | 227           | 194           | 27                     | 439                   |
| Chula Vista Elementary .....        | 23,865                  | 6,704                | 4,818              | 999               | 4,452                  | 3,376              | 704               | 1,980              | 278           | 284           | 27                     | 371                   |
| Clovis Unified .....                | 33,418                  | 7,016                | 4,435              | 1,435             | 4,109                  | 2,920              | 868               | 2,664              | 348           | 417           | 50                     | 435                   |
| Coachella Valley Unified .....      | 13,173                  | 7,022                | 4,609              | 1,251             | 4,340                  | 2,997              | 767               | 2,332              | 221           | 95            | 42                     | 649                   |

See footnotes at end of table.

**Table 17. Per Pupil Amounts for Current Spending of Public Elementary-Secondary School Systems With Enrollments of 10,000 or More: 2001-02—Con.**

[Dollars. For meaning of abbreviations and symbols, see introductory text. Detail may not add to total because of rounding]

| Geographic area                              | Enrollment <sup>1</sup> | For selected objects |                    |                   | For selected functions |                    |                   | Support services   |               |               |                        |                       |
|--|-------------------------|----------------------|--------------------|-------------------|------------------------|--------------------|-------------------|--------------------|---------------|---------------|------------------------|-----------------------|
|  |                         | Total <sup>2</sup>   | Salaries and wages | Employee benefits | Total <sup>2</sup>     | Salaries and wages | Employee benefits | Total <sup>2</sup> | Pupil support | Staff support | General administration | School administration |
| <b>CALIFORNIA—Con.</b>                       |                         |                      |                    |                   |                        |                    |                   |                    |               |               |                        |                       |
| <b>Independent Schools—Con.</b>              |                         |                      |                    |                   |                        |                    |                   |                    |               |               |                        |                       |
| Colton Joint Unified .....                   | 23,044                  | 6,483                | 4,307              | 1,066             | 3,951                  | 2,833              | 697               | 2,228              | 326           | 263           | 39                     | 409                   |
| Compton Unified .....                        | 31,820                  | 6,646                | 4,179              | 1,035             | 4,092                  | 2,704              | 651               | 2,214              | 121           | 421           | 38                     | 361                   |
| Conejo Valley Unified .....                  | 21,247                  | 6,793                | 4,664              | 1,217             | 4,457                  | 3,229              | 773               | 2,158              | 257           | 241           | 23                     | 512                   |
| Corona-Norco Unified .....                   | 39,614                  | 6,530                | 4,494              | 964               | 4,209                  | 3,212              | 662               | 2,045              | 305           | 283           | 35                     | 406                   |
| Covina-Valley Unified .....                  | 14,734                  | 6,340                | 4,801              | 1,065             | 3,957                  | 2,965              | 679               | 2,150              | 273           | 279           | 39                     | 500                   |
| Cupertino Union Elementary .....             | 15,575                  | 6,489                | 4,321              | 1,095             | 4,330                  | 2,976              | 771               | 2,001              | 131           | 297           | 46                     | 396                   |
| Desert Sands Unified .....                   | 24,582                  | 6,825                | 4,497              | 1,254             | 4,314                  | 3,084              | 812               | 2,226              | 346           | 373           | 20                     | 461                   |
| Downey Unified .....                         | 21,887                  | 5,861                | 4,226              | 1,011             | 3,920                  | 2,913              | 704               | 1,649              | 168           | 166           | 41                     | 387                   |
| East Side Union High .....                   | 23,665                  | 8,045                | 5,755              | 1,373             | 4,437                  | 3,295              | 758               | 3,427              | 582           | 715           | 36                     | 571                   |
| El Monte Elementary .....                    | 12,017                  | 7,097                | 4,594              | 1,002             | 4,789                  | 3,402              | 758               | 1,922              | 177           | 272           | 23                     | 377                   |
| El Rancho Unified .....                      | 12,232                  | 6,959                | 4,748              | 1,213             | 4,435                  | 3,174              | 819               | 2,236              | 241           | 381           | 39                     | 315                   |
| Elk Grove Unified .....                      | 49,970                  | 7,078                | 4,802              | 1,137             | 4,486                  | 3,250              | 742               | 2,282              | 244           | 340           | 22                     | 540                   |
| Escondido Union Elementary .....             | 19,782                  | 6,410                | 4,364              | 1,067             | 4,149                  | 3,104              | 761               | 1,990              | 172           | 431           | 23                     | 443                   |
| Evergreen Elementary .....                   | 12,380                  | 6,413                | 4,278              | 1,184             | 4,306                  | 3,070              | 842               | 1,900              | 124           | 390           | 59                     | 469                   |
| Fairfield-Suisun Unified .....               | 22,517                  | 6,334                | 4,338              | 979               | 4,001                  | 2,956              | 665               | 2,096              | 195           | 324           | 65                     | 459                   |
| Folsom-Cordova Unified .....                 | 16,987                  | 6,644                | 4,517              | 950               | 4,145                  | 2,916              | 621               | 2,205              | 295           | 282           | 49                     | 489                   |
| Fontana Unified .....                        | 38,930                  | 6,718                | 4,640              | 1,147             | 4,137                  | 3,012              | 743               | 2,305              | 335           | 403           | 20                     | 478                   |
| Franklin-McKinley Elementary .....           | 10,013                  | 7,957                | 5,204              | 1,197             | 5,011                  | 3,604              | 791               | 2,550              | 381           | 460           | 57                     | 602                   |
| Fremont Unified .....                        | 30,691                  | 6,603                | 5,030              | 716               | 4,485                  | 3,575              | 476               | 1,958              | 176           | 266           | 39                     | 472                   |
| Fresno Unified .....                         | 81,058                  | 7,410                | 4,916              | 1,482             | 4,444                  | 3,178              | 934               | 2,669              | 365           | 558           | 36                     | 439                   |
| Fullerton Elementary .....                   | 13,355                  | 6,479                | 4,507              | 1,083             | 4,154                  | 3,067              | 724               | 2,047              | 166           | 411           | 61                     | 468                   |
| Fullerton Joint Union High .....             | 15,500                  | 6,373                | 4,171              | 1,087             | 3,938                  | 2,733              | 678               | 2,322              | 323           | 244           | 65                     | 415                   |
| Garden Grove Unified .....                   | 49,809                  | 6,680                | 4,677              | 1,269             | 4,385                  | 3,174              | 850               | 2,016              | 313           | 269           | 25                     | 393                   |
| Glendale Unified .....                       | 30,314                  | 6,790                | 4,520              | 1,225             | 4,602                  | 3,266              | 871               | 1,941              | 193           | 400           | 16                     | 418                   |
| Grant Joint Union High .....                 | 12,320                  | 7,805                | 5,358              | 1,333             | 4,099                  | 2,836              | 729               | 3,478              | 421           | 413           | 103                    | 746                   |
| Grossmont Union High .....                   | 23,989                  | 7,295                | 5,277              | 1,113             | 4,463                  | 3,291              | 664               | 2,612              | 334           | 453           | 52                     | 497                   |
| Hacienda La Puente Unified .....             | 25,282                  | 6,855                | 5,111              | 1,298             | 4,171                  | 2,963              | 760               | 2,384              | 246           | 396           | 59                     | 472                   |
| Hayward Unified .....                        | 24,199                  | 7,335                | 5,670              | 758               | 4,714                  | 3,703              | 514               | 2,371              | 241           | 396           | 45                     | 487                   |
| Hemet Unified .....                          | 18,169                  | 6,708                | 4,349              | 1,219             | 4,213                  | 2,987              | 788               | 2,198              | 353           | 341           | 26                     | 392                   |
| Hesperia Unified .....                       | 15,683                  | 6,490                | 4,034              | 1,131             | 4,235                  | 2,878              | 808               | 2,003              | 190           | 121           | 34                     | 565                   |
| Huntington Beach Union High .....            | 14,434                  | 7,711                | 5,397              | 1,408             | 4,468                  | 3,249              | 823               | 3,022              | 373           | 442           | 119                    | 686                   |
| Inglewood Unified .....                      | 17,796                  | 6,696                | 4,079              | 1,255             | 4,223                  | 2,752              | 881               | 2,211              | 245           | 247           | 161                    | 510                   |
| Irvine Unified .....                         | 24,412                  | 6,525                | 4,471              | 1,162             | 4,230                  | 3,116              | 779               | 2,124              | 215           | 257           | 42                     | 441                   |
| Jurupa Unified .....                         | 20,017                  | 6,788                | 4,590              | 1,062             | 4,326                  | 3,272              | 727               | 2,168              | 281           | 447           | 25                     | 360                   |
| Kern Union High .....                        | 29,788                  | 7,191                | 4,858              | 1,276             | 3,837                  | 2,796              | 695               | 3,089              | 433           | 248           | 25                     | 749                   |
| La Mesa-Spring Valley .....                  | 14,613                  | 6,516                | 4,776              | 1,095             | 4,021                  | 3,055              | 701               | 2,207              | 312           | 484           | 25                     | 389                   |
| Lake Elsinore Unified .....                  | 17,769                  | 6,433                | 4,212              | 1,092             | 3,976                  | 2,963              | 723               | 2,204              | 236           | 204           | 49                     | 398                   |
| Lancaster Elementary .....                   | 15,278                  | 6,276                | 4,034              | 1,245             | 4,277                  | 2,981              | 889               | 1,740              | 127           | 229           | 63                     | 347                   |
| Las Virgenes Unified .....                   | 12,058                  | 6,329                | 4,170              | 1,187             | 4,317                  | 3,044              | 877               | 1,884              | 200           | 138           | 61                     | 423                   |
| Livermore Valley Joint Unified .....         | 13,899                  | 6,672                | 4,570              | 1,125             | 4,363                  | 3,260              | 750               | 2,145              | 248           | 268           | 32                     | 581                   |
| Lodi Unified .....                           | 27,855                  | 7,135                | 4,698              | 1,088             | 4,510                  | 3,229              | 758               | 2,422              | 259           | 335           | 35                     | 483                   |
| Lompoc Unified .....                         | 11,597                  | 6,562                | 4,814              | 949               | 4,157                  | 3,195              | 644               | 2,267              | 292           | 233           | 41                     | 553                   |
| Long Beach Unified .....                     | 96,488                  | 7,018                | 4,655              | 1,080             | 4,572                  | 3,222              | 756               | 2,136              | 330           | 235           | 15                     | 393                   |
| Los Angeles Unified .....                    | 735,058                 | 7,526                | 5,110              | 1,480             | 4,840                  | 3,412              | 977               | 2,345              | 375           | 545           | 57                     | 276                   |
| Lucia Mar Unified .....                      | 10,951                  | 6,427                | 4,186              | 1,055             | 4,210                  | 3,005              | 732               | 1,981              | 301           | 197           | 43                     | 416                   |
| Lynwood Unified .....                        | 18,786                  | 6,153                | 3,941              | 1,017             | 3,962                  | 2,625              | 702               | 1,965              | 98            | 83            | 42                     | 305                   |
| Madera Unified .....                         | 16,397                  | 6,628                | 4,300              | 1,327             | 4,068                  | 2,822              | 861               | 2,265              | 256           | 180           | 33                     | 462                   |
| Manteca Unified .....                        | 21,309                  | 6,019                | 3,921              | 1,180             | 3,799                  | 2,680              | 803               | 2,028              | 337           | 217           | 24                     | 500                   |
| Merced Elementary .....                      | 11,563                  | 7,167                | 4,727              | 1,391             | 4,763                  | 3,344              | 946               | 2,067              | 218           | 368           | 56                     | 481                   |
| Modesto .....                                | 34,149                  | 6,848                | 4,936              | 929               | 4,297                  | 3,343              | 592               | 2,276              | 297           | 377           | 26                     | 502                   |
| Montebello Unified .....                     | 35,379                  | 6,753                | 4,857              | 1,219             | 4,283                  | 3,039              | 748               | 2,177              | 265           | 498           | 32                     | 471                   |
| Monterey Peninsula Unified .....             | 12,482                  | 7,191                | 4,783              | 1,444             | 4,369                  | 3,166              | 898               | 2,448              | 333           | 344           | 84                     | 551                   |
| Moreno Valley Unified .....                  | 33,295                  | 6,838                | 4,704              | 1,089             | 4,483                  | 3,268              | 704               | 2,051              | 324           | 245           | 33                     | 425                   |
| Mount Diablo Unified .....                   | 36,824                  | 6,686                | 4,676              | 983               | 4,555                  | 3,214              | 625               | 1,999              | 150           | 303           | 13                     | 478                   |
| Mountain View Elementary .....               | 10,458                  | 6,875                | 4,772              | 1,149             | 4,793                  | 3,530              | 863               | 1,617              | 139           | 205           | 52                     | 386                   |
| Murrieta Valley Unified .....                | 13,631                  | 5,775                | 3,952              | 1,011             | 3,707                  | 2,714              | 654               | 1,891              | 211           | 113           | 36                     | 403                   |
| Napa Valley Unified .....                    | 16,632                  | 6,644                | 4,665              | 1,004             | 4,252                  | 3,076              | 672               | 2,167              | 241           | 310           | 29                     | 417                   |
| New Haven Unified .....                      | 13,690                  | 7,247                | 5,326              | 782               | 4,650                  | 3,672              | 509               | 2,261              | 175           | 403           | 40                     | 451                   |
| Newport-Mesa Unified .....                   | 21,919                  | 7,150                | 4,804              | 1,345             | 4,470                  | 3,183              | 803               | 2,396              | 251           | 365           | 37                     | 504                   |
| Norwalk-La Mirada Unified .....              | 23,724                  | 7,050                | 4,797              | 1,257             | 4,418                  | 3,061              | 801               | 2,343              | 195           | 328           | 31                     | 552                   |
| Oak Grove Elementary .....                   | 11,517                  | 7,069                | 4,890              | 1,134             | 4,540                  | 3,439              | 803               | 2,273              | 232           | 373           | 40                     | 426                   |
| Oakland Unified .....                        | 53,545                  | 8,920                | 5,805              | 1,644             | 5,103                  | 3,339              | 899               | 3,491              | 629           | 649           | 110                    | 564                   |
| Ocean View Elementary .....                  | 10,015                  | 6,725                | 4,894              | 1,018             | 4,651                  | 3,498              | 745               | 1,872              | 126           | 305           | 46                     | 376                   |
| Oceanside Unified .....                      | 22,365                  | 7,556                | 5,172              | 1,216             | 4,631                  | 3,349              | 766               | 2,680              | 332           | 329           | 46                     | 589                   |
| Ontario-Montclair Elementary .....           | 26,983                  | 7,212                | 4,759              | 1,203             | 4,665                  | 3,302              | 825               | 2,265              | 272           | 255           | 21                     | 579                   |
| Orange Unified .....                         | 31,689                  | 6,582                | 4,353              | 1,101             | 4,071                  | 2,945              | 652               | 2,296              | 233           | 382           | 63                     | 490                   |
| Oxnard Elementary .....                      | 16,507                  | 6,969                | 4,495              | 1,314             | 4,572                  | 3,136              | 976               | 2,011              | 119           | 298           | 56                     | 523                   |
| Oxnard Union High .....                      | 15,149                  | 6,974                | 4,568              | 1,398             | 4,270                  | 2,950              | 816               | 2,449              | 513           | 287           | 73                     | 492                   |
| Pajaro Valley Joint Unified .....            | 19,863                  | 7,882                | 4,804              | 1,635             | 4,586                  | 3,063              | 962               | 2,990              | 442           | 436           | 88                     | 751                   |
| Palm Springs Unified .....                   | 21,532                  | 6,937                | 4,483              | 1,194             | 4,372                  | 3,144              | 798               | 2,298              | 226           | 317           | 40                     | 440                   |
| Palmdale Elementary .....                    | 21,777                  | 6,964                | 4,220              | 1,501             | 4,689                  | 3,100              | 1,193             | 1,949              | 239           | 295           | 23                     | 418                   |
| Palos Verdes Peninsula Unified .....         | 10,931                  | 6,345                | 4,444              | 901               | 4,023                  | 3,025              | 626               | 1,930              | 305           | 206           | 59                     | 434                   |
| Panama Buena Vista Union<br>Elementary ..... | 13,231                  | 6,936                | 4,469              | 1,267             | 4,266                  | 3,145              | 854               | 2,431              | 215           | 259           | 27                     | 387                   |
| Paramount Unified .....                      | 17,060                  | 6,801                | 4,467              | 1,226             | 4,312                  | 2,996              | 821               | 2,153              | 226           | 425           | 75                     | 471                   |
| Pasadena Unified .....                       | 23,447                  | 7,861                | 4,893              | 1,202             | 4,801                  | 3,224              | 800               | 2,737              | 260           | 567           | 28                     | 426                   |
| Placentia-Yorba Linda Unified .....          | 26,121                  | 6,944                | 4,730              | 1,045             | 4,373                  | 3,194              | 708               | 2,376              | 224           | 487           | 69                     | 396                   |
| Pleasanton Unified .....                     | 13,430                  | 7,630                | 5,381              | 896               | 4,972                  | 3,838              | 552               | 2,357              | 324           | 365           | 32                     | 349                   |
| Pomona Unified .....                         | 35,070                  | 7,485                | 4,738              | 1,238             | 4,777                  | 3,066              | 766               | 2,388              | 321           | 329           | 32                     | 583                   |
| Porterville Unified .....                    | 12,432                  | 7,124                | 4,902              | 1,453             | 4,559                  | 3,363              | 892               | 2,222              | 296           | 387           | 32                     | 342                   |
| Poway Unified .....                          | 32,507                  | 7,004                | 4,896              | 1,000             | 4,372                  | 3,297              | 641               | 2,252              | 259           | 433           | 19                     | 366                   |

See footnotes at end of table.

**Table 17. Per Pupil Amounts for Current Spending of Public Elementary-Secondary School Systems With Enrollments of 10,000 or More: 2001-02—Con.**

[Dollars. For meaning of abbreviations and symbols, see introductory text. Detail may not add to total because of rounding]

| Geographic area                        | Enrollment <sup>1</sup> | For selected objects |                    |                   | For selected functions |                    |                   | Support services   |               |               |                        |                       |
|--|-------------------------|----------------------|--------------------|-------------------|------------------------|--------------------|-------------------|--------------------|---------------|---------------|------------------------|-----------------------|
|  |                         | Total <sup>2</sup>   | Salaries and wages | Employee benefits | Total <sup>2</sup>     | Salaries and wages | Employee benefits | Total <sup>2</sup> | Pupil support | Staff support | General administration | School administration |
| <b>CALIFORNIA—Con.</b>                 |                         |                      |                    |                   |                        |                    |                   |                    |               |               |                        |                       |
| <b>Independent Schools—Con.</b>        |                         |                      |                    |                   |                        |                    |                   |                    |               |               |                        |                       |
| Redlands Unified                       | 19,892                  | 6,394                | 4,309              | 1,079             | 4,036                  | 2,933              | 723               | 2,143              | 271           | 248           | 25                     | 470                   |
| Rialto Unified                         | 29,283                  | 6,578                | 4,469              | 1,000             | 4,020                  | 2,917              | 654               | 2,309              | 285           | 446           | 35                     | 477                   |
| Rio Linda Union Elementary             | 10,479                  | 6,874                | 4,847              | 1,142             | 4,667                  | 3,553              | 822               | 1,915              | 188           | 256           | 35                     | 357                   |
| Riverside Unified                      | 39,688                  | 6,593                | 4,591              | 1,231             | 4,176                  | 3,039              | 763               | 2,146              | 272           | 279           | 64                     | 527                   |
| Rowland Unified                        | 18,933                  | 6,797                | 4,678              | 1,173             | 4,228                  | 3,062              | 745               | 2,232              | 269           | 327           | 30                     | 419                   |
| Sacramento Unified                     | 53,418                  | 7,976                | 4,991              | 1,432             | 4,694                  | 3,201              | 940               | 2,841              | 422           | 405           | 82                     | 600                   |
| Saddleback Valley Unified              | 35,117                  | 6,426                | 4,224              | 1,217             | 4,445                  | 3,147              | 910               | 1,819              | 198           | 219           | 27                     | 381                   |
| Salinas Union High                     | 13,138                  | 7,329                | 4,636              | 1,442             | 4,187                  | 2,864              | 885               | 2,838              | 561           | 401           | 56                     | 537                   |
| San Bernardino Unified                 | 54,166                  | 7,380                | 4,818              | 1,073             | 4,244                  | 3,013              | 667               | 2,780              | 385           | 501           | 40                     | 537                   |
| San Diego Unified                      | 141,599                 | 7,750                | 5,270              | 1,294             | 4,750                  | 3,342              | 796               | 2,718              | 482           | 470           | 11                     | 812                   |
| San Dieguito Union High                | 10,864                  | 7,310                | 4,967              | 1,211             | 4,028                  | 2,925              | 678               | 3,051              | 294           | 468           | 89                     | 581                   |
| San Francisco Unified                  | 58,566                  | 8,308                | 5,182              | 1,576             | 4,838                  | 3,428              | 753               | 3,147              | 202           | 554           | 143                    | 590                   |
| San Jose Unified                       | 32,309                  | 8,522                | 5,598              | 1,404             | 4,980                  | 3,572              | 885               | 3,265              | 280           | 743           | 33                     | 695                   |
| San Juan Unified                       | 51,383                  | 7,519                | 5,091              | 1,249             | 4,705                  | 3,278              | 828               | 2,585              | 236           | 407           | 65                     | 568                   |
| San Lorenzo Unified                    | 11,564                  | 6,963                | 4,732              | 1,117             | 4,457                  | 3,122              | 717               | 2,213              | 276           | 270           | 40                     | 521                   |
| San Marcos Unified                     | 13,374                  | 6,268                | 4,355              | 1,109             | 4,059                  | 3,004              | 773               | 1,959              | 248           | 305           | 50                     | 373                   |
| San Mateo-Foster City Elementary       | 10,178                  | 7,311                | 4,912              | 1,293             | 4,528                  | 3,364              | 734               | 2,398              | 206           | 280           | 35                     | 589                   |
| San Ramon Valley Unified               | 21,000                  | 6,569                | 4,290              | 1,174             | 4,214                  | 2,975              | 834               | 2,151              | 214           | 329           | 38                     | 494                   |
| Santa Ana Unified                      | 61,909                  | 7,172                | 4,822              | 1,133             | 4,363                  | 3,234              | 782               | 2,480              | 183           | 493           | 18                     | 551                   |
| Santa Barbara High                     | 10,339                  | 6,741                | 4,440              | 1,057             | 4,169                  | 3,097              | 716               | 2,339              | 372           | 250           | 24                     | 552                   |
| Santa Clara Unified                    | 13,555                  | 8,940                | 6,322              | 1,373             | 5,257                  | 3,896              | 853               | 3,387              | 346           | 584           | 83                     | 650                   |
| Santa Maria-Bonita                     | 11,696                  | 7,272                | 4,800              | 1,268             | 4,723                  | 3,397              | 909               | 2,185              | 242           | 446           | 63                     | 436                   |
| Santa Monica-Malibu Unified            | 12,708                  | 8,003                | 5,895              | 1,280             | 5,027                  | 3,639              | 769               | 2,761              | 347           | 375           | 41                     | 563                   |
| Santa Rosa                             | 17,645                  | 7,306                | 4,661              | 1,092             | 4,744                  | 3,189              | 718               | 2,267              | 312           | 328           | 76                     | 578                   |
| Simi Valley Unified                    | 21,379                  | 6,492                | 4,482              | 1,314             | 4,280                  | 3,060              | 910               | 2,076              | 209           | 203           | 66                     | 473                   |
| Stockton Unified                       | 39,213                  | 7,352                | 4,968              | 1,215             | 4,467                  | 3,237              | 791               | 2,578              | 392           | 452           | 44                     | 466                   |
| Sweetwater Union High                  | 37,175                  | 7,101                | 5,195              | 1,143             | 4,342                  | 3,200              | 720               | 2,591              | 431           | 499           | 68                     | 612                   |
| Temecula Valley Unified                | 20,258                  | 6,259                | 4,389              | 1,079             | 4,316                  | 3,286              | 780               | 1,805              | 276           | 263           | 72                     | 381                   |
| Torrance Unified                       | 24,555                  | 6,750                | 4,679              | 1,147             | 4,300                  | 3,113              | 662               | 2,199              | 229           | 234           | 30                     | 400                   |
| Tracy Joint Unified                    | 14,595                  | 6,684                | 4,270              | 1,259             | 4,123                  | 2,868              | 859               | 2,366              | 290           | 459           | 62                     | 509                   |
| Tustin Unified                         | 17,863                  | 6,167                | 3,989              | 1,175             | 4,080                  | 2,864              | 762               | 1,867              | 193           | 188           | 30                     | 463                   |
| Upland Elementary                      | 12,794                  | 6,260                | 4,300              | 1,032             | 4,261                  | 3,103              | 751               | 1,771              | 208           | 175           | 21                     | 395                   |
| Vacaville Unified                      | 15,163                  | 6,285                | 4,347              | 1,137             | 4,034                  | 2,993              | 751               | 2,053              | 279           | 313           | 67                     | 442                   |
| Val Verde Unified                      | 11,718                  | 6,693                | 4,151              | 1,078             | 4,054                  | 2,833              | 688               | 2,354              | 364           | 253           | 50                     | 446                   |
| Vallejo Unified                        | 20,034                  | 7,337                | 4,885              | 1,271             | 4,629                  | 3,202              | 806               | 2,447              | 303           | 300           | 41                     | 603                   |
| Ventura Unified                        | 17,632                  | 6,727                | 4,459              | 1,198             | 4,014                  | 2,872              | 774               | 2,206              | 312           | 165           | 32                     | 495                   |
| Visalia Unified                        | 24,579                  | 6,925                | 4,549              | 1,302             | 4,379                  | 3,080              | 868               | 2,307              | 201           | 227           | 60                     | 515                   |
| Vista Unified                          | 28,018                  | 7,085                | 4,827              | 1,375             | 4,628                  | 3,330              | 903               | 2,186              | 351           | 239           | 15                     | 682                   |
| Walnut Valley Unified                  | 15,005                  | 6,477                | 4,554              | 1,057             | 3,946                  | 2,979              | 660               | 2,394              | 384           | 380           | 56                     | 395                   |
| West Contra Costa Unified              | 34,667                  | 7,604                | 4,672              | 1,248             | 4,654                  | 3,105              | 851               | 2,522              | 268           | 554           | 60                     | 430                   |
| West Covina Unified                    | 10,374                  | 6,607                | 4,261              | 1,001             | 3,927                  | 2,906              | 684               | 2,406              | 236           | 329           | 53                     | 559                   |
| Westminster Elementary                 | 10,050                  | 7,063                | 5,158              | 1,415             | 4,923                  | 3,590              | 1,061             | 1,869              | 195           | 252           | 58                     | 447                   |
| Whittier Union High                    | 11,431                  | 7,325                | 5,120              | 1,231             | 4,526                  | 3,230              | 807               | 2,507              | 617           | 245           | 60                     | 374                   |
| William S Hart Union High              | 18,410                  | 6,530                | 4,182              | 1,059             | 4,095                  | 2,917              | 734               | 2,292              | 378           | 401           | 90                     | 481                   |
| Woodland Joint Unified                 | 10,505                  | 6,408                | 4,296              | 1,012             | 3,824                  | 2,847              | 629               | 2,340              | 271           | 384           | 45                     | 494                   |
| Yuba City Unified                      | 11,379                  | 6,839                | 4,296              | 1,318             | 4,386                  | 2,946              | 942               | 2,203              | 280           | 325           | 31                     | 512                   |
| <b>Dependent Schools</b>               |                         |                      |                    |                   |                        |                    |                   |                    |               |               |                        |                       |
| Los Angeles County Office of Education | 12,594                  | 35,258               | 16,196             | 3,802             | 23,770                 | 9,498              | 2,539             | 11,484             | 1,194         | 2,399         | 124                    | 1,589                 |
| <b>COLORADO</b>                        |                         |                      |                    |                   |                        |                    |                   |                    |               |               |                        |                       |
| <b>Independent Schools</b>             |                         |                      |                    |                   |                        |                    |                   |                    |               |               |                        |                       |
| Academy                                | 18,137                  | 6,265                | 4,106              | 737               | 3,928                  | 2,840              | 492               | 2,199              | 233           | 224           | 53                     | 467                   |
| Adams-Arapahoe                         | 31,528                  | 6,551                | 4,521              | 762               | 3,949                  | 2,972              | 482               | 2,388              | 324           | 222           | 95                     | 463                   |
| Boulder Valley                         | 27,963                  | 6,963                | 5,080              | 931               | 4,442                  | 3,354              | 597               | 2,340              | 274           | 355           | 97                     | 506                   |
| Cherry Creek                           | 44,228                  | 7,125                | 4,952              | 921               | 4,480                  | 3,404              | 619               | 2,210              | 403           | 267           | 63                     | 384                   |
| Colorado Springs                       | 32,808                  | 7,298                | 4,440              | 851               | 3,866                  | 2,940              | 549               | 3,246              | 225           | 411           | 66                     | 717                   |
| Denver                                 | 72,361                  | 7,235                | 5,137              | 645               | 4,036                  | 3,155              | 385               | 2,955              | 326           | 435           | 54                     | 471                   |
| Douglas County                         | 38,054                  | 6,798                | 4,419              | 835               | 3,953                  | 2,938              | 556               | 2,575              | 193           | 348           | 51                     | 455                   |
| Greely                                 | 16,527                  | 5,953                | 4,106              | 789               | 3,933                  | 3,030              | 533               | 1,765              | 173           | 222           | 43                     | 327                   |
| Harrison                               | 11,053                  | 6,531                | 4,366              | 668               | 3,819                  | 2,943              | 445               | 2,428              | 316           | 285           | 54                     | 345                   |
| Jefferson County                       | 88,460                  | 7,677                | 4,500              | 951               | 3,947                  | 2,919              | 615               | 3,531              | 175           | 251           | 55                     | 530                   |
| Littleton                              | 16,590                  | 6,473                | 4,697              | 785               | 4,071                  | 3,197              | 504               | 2,079              | 248           | 222           | 47                     | 469                   |
| Mesa County Valley                     | 20,040                  | 6,122                | 4,211              | 814               | 3,720                  | 2,964              | 524               | 2,206              | 309           | 252           | 79                     | 356                   |
| Northglenn-Thornton                    | 31,544                  | 6,267                | 4,538              | 805               | 3,992                  | 3,046              | 522               | 2,108              | 215           | 266           | 38                     | 525                   |
| Poudre                                 | 24,412                  | 7,299                | 4,404              | 922               | 3,771                  | 2,830              | 572               | 3,331              | 389           | 433           | 82                     | 413                   |
| Pueblo                                 | 17,738                  | 6,270                | 4,054              | 879               | 3,569                  | 2,650              | 552               | 2,447              | 367           | 402           | 76                     | 340                   |
| St Vrain Valley                        | 20,736                  | 6,678                | 4,334              | 813               | 4,022                  | 2,988              | 538               | 2,447              | 268           | 317           | 57                     | 450                   |
| Thompson                               | 14,806                  | 6,292                | 4,303              | 832               | 3,745                  | 2,827              | 522               | 2,328              | 414           | 363           | 41                     | 396                   |
| Westminster                            | 11,283                  | 6,401                | 4,419              | 730               | 4,091                  | 3,146              | 500               | 2,110              | 176           | 270           | 59                     | 485                   |

See footnotes at end of table.

**Table 17. Per Pupil Amounts for Current Spending of Public Elementary-Secondary School Systems With Enrollments of 10,000 or More: 2001-02—Con.**

[Dollars. For meaning of abbreviations and symbols, see introductory text. Detail may not add to total because of rounding]

| Geographic area             | Enrollment <sup>1</sup> | For selected objects |                    |                   | For selected functions |                    |                   | Support services   |               |               |                        |                       |
|-----------------------------|-------------------------|----------------------|--------------------|-------------------|------------------------|--------------------|-------------------|--------------------|---------------|---------------|------------------------|-----------------------|
|                             |                         | Total <sup>2</sup>   | Salaries and wages | Employee benefits | Total <sup>2</sup>     | Salaries and wages | Employee benefits | Total <sup>2</sup> | Pupil support | Staff support | General administration | School administration |
| <b>CONNECTICUT</b>          |                         |                      |                    |                   |                        |                    |                   |                    |               |               |                        |                       |
| <b>Dependent Schools</b>    |                         |                      |                    |                   |                        |                    |                   |                    |               |               |                        |                       |
| Bridgeport .....            | 22,796                  | 10,031               | 6,496              | 1,920             | 6,611                  | 4,537              | 1,323             | 2,893              | 539           | 253           | 98                     | 398                   |
| Hartford .....              | 22,276                  | 13,764               | 8,921              | 2,644             | 8,452                  | 6,084              | 1,816             | 4,847              | 533           | 489           | 156                    | 744                   |
| New Britain .....           | 10,558                  | 10,504               | 7,577              | 1,633             | 7,364                  | 5,829              | 1,244             | 2,835              | 389           | 277           | 180                    | 403                   |
| New Haven .....             | 20,200                  | 12,329               | 7,550              | 2,394             | 7,822                  | 5,229              | 1,677             | 3,942              | 295           | 376           | 52                     | 670                   |
| Norwalk .....               | 11,062                  | 11,327               | 7,584              | 2,391             | 7,663                  | 5,554              | 1,709             | 3,343              | 628           | 180           | 96                     | 672                   |
| Stamford .....              | 15,053                  | 11,731               | 7,774              | 2,246             | 7,336                  | 5,348              | 1,550             | 4,167              | 619           | 618           | 333                    | 732                   |
| Waterbury .....             | 16,762                  | 10,411               | 6,533              | 2,543             | 5,956                  | 4,029              | 1,623             | 3,851              | 538           | 1,410         | 245                    | 473                   |
| <b>DELAWARE</b>             |                         |                      |                    |                   |                        |                    |                   |                    |               |               |                        |                       |
| <b>Independent Schools</b>  |                         |                      |                    |                   |                        |                    |                   |                    |               |               |                        |                       |
| Brandywine .....            | 10,557                  | 9,764                | 6,179              | 1,921             | 5,815                  | 4,221              | 1,318             | 3,578              | 574           | 199           | 92                     | 574                   |
| Christina .....             | 19,755                  | 10,012               | 5,890              | 1,882             | 6,342                  | 4,422              | 1,417             | 3,452              | 489           | 140           | 67                     | 729                   |
| Colonial .....              | 10,440                  | 8,686                | 5,512              | 1,737             | 5,614                  | 3,995              | 1,265             | 2,689              | 418           | 147           | 71                     | 532                   |
| Red Clay .....              | 15,777                  | 9,519                | 5,477              | 1,921             | 5,876                  | 3,998              | 1,412             | 3,316              | 375           | 86            | 53                     | 542                   |
| <b>DISTRICT OF COLUMBIA</b> |                         |                      |                    |                   |                        |                    |                   |                    |               |               |                        |                       |
| <b>Dependent Schools</b>    |                         |                      |                    |                   |                        |                    |                   |                    |               |               |                        |                       |
| Washington Schools .....    | 68,449                  | 13,187               | 7,645              | 1,595             | 6,473                  | 4,070              | 847               | 6,307              | 1,265         | 1,436         | 359                    | 587                   |
| <b>FLORIDA</b>              |                         |                      |                    |                   |                        |                    |                   |                    |               |               |                        |                       |
| <b>Independent Schools</b>  |                         |                      |                    |                   |                        |                    |                   |                    |               |               |                        |                       |
| Alachua County .....        | 29,679                  | 6,102                | 3,974              | 953               | 3,249                  | 2,271              | 526               | 2,514              | 442           | 533           | 51                     | 345                   |
| Bay County .....            | 26,068                  | 5,789                | 3,960              | 908               | 3,426                  | 2,548              | 527               | 2,010              | 253           | 350           | 55                     | 389                   |
| Brevard County .....        | 71,781                  | 5,733                | 3,677              | 1,055             | 3,479                  | 2,417              | 644               | 1,982              | 209           | 369           | 51                     | 395                   |
| Broward County .....        | 262,055                 | 5,877                | 3,809              | 1,015             | 3,320                  | 2,301              | 598               | 2,323              | 334           | 419           | 53                     | 382                   |
| Charlotte County .....      | 17,322                  | 5,776                | 3,805              | 1,074             | 3,151                  | 2,268              | 601               | 2,299              | 367           | 405           | 56                     | 376                   |
| Citrus County .....         | 15,238                  | 5,915                | 4,131              | 829               | 3,331                  | 2,483              | 487               | 2,333              | 285           | 411           | 62                     | 431                   |
| Clay County .....           | 29,063                  | 5,394                | 3,875              | 801               | 3,249                  | 2,529              | 504               | 1,922              | 314           | 334           | 45                     | 279                   |
| Collier County .....        | 36,521                  | 6,884                | 4,375              | 1,304             | 4,119                  | 2,808              | 816               | 2,424              | 353           | 426           | 97                     | 454                   |
| Duval County .....          | 127,392                 | 5,689                | 3,362              | 930               | 3,336                  | 2,326              | 634               | 2,047              | 331           | 352           | 55                     | 253                   |
| Escambia County .....       | 44,807                  | 5,733                | 3,470              | 1,161             | 3,242                  | 2,149              | 662               | 2,144              | 329           | 417           | 43                     | 311                   |
| Hernando County .....       | 17,944                  | 5,523                | 3,644              | 934               | 3,113                  | 2,242              | 553               | 2,127              | 317           | 293           | 54                     | 350                   |
| Highlands County .....      | 11,307                  | 6,191                | 3,781              | 1,120             | 3,368                  | 2,329              | 634               | 2,429              | 380           | 334           | 116                    | 381                   |
| Hillsborough County .....   | 169,789                 | 6,064                | 4,124              | 1,038             | 3,529                  | 2,573              | 613               | 2,167              | 325           | 377           | 86                     | 380                   |
| Indian River County .....   | 15,423                  | 6,106                | 3,728              | 1,129             | 3,372                  | 2,211              | 646               | 2,358              | 233           | 480           | 121                    | 349                   |
| Lake County .....           | 30,689                  | 5,353                | 3,477              | 901               | 3,084                  | 2,080              | 506               | 1,975              | 321           | 286           | 52                     | 370                   |
| Lee County .....            | 60,718                  | 6,046                | 3,858              | 979               | 3,302                  | 2,345              | 578               | 2,448              | 334           | 355           | 81                     | 401                   |
| Leon County .....           | 31,855                  | 5,980                | 4,052              | 904               | 3,260                  | 2,400              | 527               | 2,403              | 310           | 553           | 86                     | 337                   |
| Manatee County .....        | 38,282                  | 6,227                | 3,900              | 1,043             | 3,535                  | 2,365              | 623               | 2,388              | 350           | 361           | 75                     | 339                   |
| Marion County .....         | 39,350                  | 5,783                | 3,841              | 892               | 3,374                  | 2,360              | 538               | 2,066              | 400           | 285           | 42                     | 328                   |
| Martin County .....         | 16,798                  | 6,400                | 4,040              | 1,338             | 3,734                  | 2,570              | 788               | 2,383              | 415           | 316           | 87                     | 371                   |
| Miami-Dade County .....     | 375,836                 | 6,565                | 4,559              | 1,195             | 3,898                  | 2,783              | 708               | 2,346              | 362           | 308           | 51                     | 389                   |
| Nassau County .....         | 10,442                  | 5,312                | 3,567              | 751               | 3,080                  | 2,263              | 483               | 1,924              | 189           | 178           | 256                    | 339                   |
| Okaloosa County .....       | 30,903                  | 5,637                | 3,754              | 867               | 3,437                  | 2,491              | 525               | 1,977              | 219           | 276           | 83                     | 399                   |
| Orange County .....         | 157,433                 | 5,994                | 3,617              | 1,020             | 3,389                  | 2,187              | 590               | 2,280              | 229           | 474           | 69                     | 406                   |
| Osceola County .....        | 37,779                  | 5,553                | 3,346              | 942               | 3,031                  | 1,896              | 523               | 2,242              | 347           | 497           | 83                     | 298                   |
| Palm Beach County .....     | 160,223                 | 6,346                | 4,231              | 1,150             | 3,832                  | 2,736              | 718               | 2,229              | 262           | 459           | 77                     | 418                   |
| Pasco County .....          | 52,675                  | 5,312                | 3,825              | 968               | 3,222                  | 2,303              | 566               | 2,223              | 331           | 462           | 38                     | 372                   |
| Pinellas County .....       | 114,583                 | 6,113                | 4,317              | 1,052             | 3,577                  | 2,725              | 646               | 2,256              | 311           | 372           | 83                     | 415                   |
| Polk County .....           | 81,207                  | 5,835                | 3,654              | 1,038             | 3,445                  | 2,378              | 619               | 2,003              | 255           | 285           | 76                     | 358                   |
| Putnam County .....         | 12,634                  | 5,899                | 3,946              | 802               | 3,323                  | 2,472              | 482               | 2,210              | 307           | 380           | 112                    | 374                   |
| Santa Rosa County .....     | 23,233                  | 5,602                | 3,455              | 863               | 3,160                  | 2,323              | 562               | 2,150              | 273           | 296           | 39                     | 387                   |
| Sarasota County .....       | 37,147                  | 6,658                | 4,457              | 1,232             | 3,892                  | 2,761              | 723               | 2,456              | 414           | 320           | 72                     | 296                   |
| Seminole County .....       | 62,786                  | 5,605                | 3,697              | 902               | 3,444                  | 2,452              | 574               | 1,888              | 247           | 259           | 51                     | 348                   |
| St Johns County .....       | 20,954                  | 5,986                | 3,592              | 1,050             | 3,706                  | 2,335              | 657               | 1,985              | 336           | 258           | 42                     | 353                   |
| St Lucie County .....       | 30,590                  | 5,923                | 3,702              | 1,196             | 3,289                  | 2,284              | 732               | 2,275              | 348           | 380           | 78                     | 304                   |
| Volusia County .....        | 62,599                  | 5,928                | 3,910              | 1,051             | 3,445                  | 2,517              | 632               | 2,198              | 294           | 348           | 53                     | 459                   |
| <b>GEORGIA</b>              |                         |                      |                    |                   |                        |                    |                   |                    |               |               |                        |                       |
| <b>Independent Schools</b>  |                         |                      |                    |                   |                        |                    |                   |                    |               |               |                        |                       |
| Atlanta .....               | 56,586                  | 11,562               | 6,483              | 3,306             | 6,850                  | 4,350              | 2,243             | 4,282              | 463           | 863           | 157                    | 659                   |
| Bartow County .....         | 12,833                  | 7,208                | 4,836              | 1,349             | 4,766                  | 3,461              | 990               | 2,055              | 306           | 236           | 85                     | 506                   |
| Bibb County .....           | 24,675                  | 7,037                | 4,483              | 1,269             | 4,251                  | 3,014              | 896               | 2,313              | 317           | 403           | 109                    | 437                   |
| Carroll County .....        | 12,796                  | 6,874                | 4,654              | 1,305             | 4,397                  | 3,251              | 936               | 2,099              | 318           | 351           | 73                     | 503                   |
| Chatham County .....        | 34,681                  | 7,343                | 4,980              | 1,321             | 4,680                  | 3,495              | 944               | 2,285              | 272           | 290           | 242                    | 456                   |
| Cherokee County .....       | 27,110                  | 6,807                | 4,607              | 1,322             | 4,513                  | 3,303              | 970               | 1,958              | 244           | 293           | 68                     | 463                   |
| Clarke County .....         | 11,550                  | 8,425                | 5,484              | 1,697             | 4,944                  | 3,553              | 1,113             | 3,038              | 415           | 399           | 125                    | 484                   |
| Clayton County .....        | 48,232                  | 6,593                | 4,662              | 1,046             | 4,174                  | 3,218              | 732               | 1,972              | 280           | 310           | 71                     | 408                   |
| Cobb County .....           | 98,338                  | 7,068                | 4,939              | 1,384             | 4,877                  | 3,607              | 1,022             | 1,886              | 287           | 269           | 54                     | 365                   |
| Columbia County .....       | 19,149                  | 6,162                | 4,242              | 1,177             | 4,123                  | 3,031              | 869               | 1,722              | 284           | 294           | 48                     | 384                   |
| Coweta County .....         | 17,515                  | 6,656                | 4,527              | 1,241             | 4,336                  | 3,194              | 903               | 2,007              | 275           | 285           | 46                     | 461                   |
| DeKalb County .....         | 97,501                  | 8,117                | 5,447              | 1,577             | 5,146                  | 3,604              | 1,086             | 2,584              | 363           | 442           | 39                     | 491                   |
| Dougherty County .....      | 16,710                  | 7,426                | 4,979              | 1,396             | 4,446                  | 3,222              | 930               | 2,471              | 422           | 455           | 108                    | 457                   |
| Douglas County .....        | 18,101                  | 6,874                | 4,636              | 1,328             | 4,350                  | 3,145              | 935               | 2,125              | 296           | 353           | 65                     | 468                   |
| Fayette County .....        | 20,318                  | 6,869                | 4,871              | 1,214             | 4,586                  | 3,510              | 865               | 2,016              | 308           | 321           | 73                     | 444                   |

See footnotes at end of table.

**Table 17. Per Pupil Amounts for Current Spending of Public Elementary-Secondary School Systems With Enrollments of 10,000 or More: 2001-02—Con.**

[Dollars. For meaning of abbreviations and symbols, see introductory text. Detail may not add to total because of rounding]

| Geographic area                           | Enrollment <sup>1</sup> | For selected objects |                    |                   | For selected functions |                    |                   | Support services   |               |               |                        |                       |
|---|-------------------------|----------------------|--------------------|-------------------|------------------------|--------------------|-------------------|--------------------|---------------|---------------|------------------------|-----------------------|
|   |                         | Total <sup>2</sup>   | Salaries and wages | Employee benefits | Total <sup>2</sup>     | Salaries and wages | Employee benefits | Total <sup>2</sup> | Pupil support | Staff support | General administration | School administration |
| <b>GEORGIA—Con.</b>                       |                         |                      |                    |                   |                        |                    |                   |                    |               |               |                        |                       |
| <b>Independent Schools—Con.</b>           |                         |                      |                    |                   |                        |                    |                   |                    |               |               |                        |                       |
| Floyd County .....                        | 10,344                  | 7,061                | 4,720              | 1,378             | 4,411                  | 3,226              | 953               | 2,289              | 314           | 347           | 132                    | 558                   |
| Forsyth County .....                      | 18,860                  | 6,988                | 4,592              | 1,394             | 4,400                  | 3,176              | 981               | 2,272              | 266           | 279           | 50                     | 427                   |
| Fulton County .....                       | 69,841                  | 8,507                | 5,923              | 1,546             | 5,601                  | 4,169              | 1,060             | 2,600              | 453           | 384           | 19                     | 448                   |
| Glynn County .....                        | 12,172                  | 7,102                | 4,831              | 1,403             | 4,698                  | 3,452              | 1,032             | 2,050              | 366           | 341           | 94                     | 351                   |
| Gwinnett County .....                     | 116,339                 | 7,025                | 4,514              | 1,578             | 4,558                  | 3,190              | 1,139             | 2,189              | 263           | 307           | 17                     | 465                   |
| Hall County .....                         | 21,115                  | 6,378                | 4,330              | 1,307             | 4,232                  | 3,117              | 934               | 1,777              | 284           | 242           | 35                     | 425                   |
| Henry County .....                        | 25,503                  | 6,301                | 4,260              | 1,220             | 4,181                  | 3,027              | 894               | 1,834              | 263           | 287           | 41                     | 418                   |
| Houston County .....                      | 22,189                  | 6,927                | 4,717              | 1,299             | 4,629                  | 3,394              | 978               | 1,896              | 297           | 319           | 36                     | 413                   |
| Liberty County .....                      | 11,402                  | 6,530                | 4,242              | 1,188             | 4,197                  | 3,022              | 879               | 1,949              | 286           | 307           | 90                     | 464                   |
| Muscogee County .....                     | 32,910                  | 7,175                | 4,868              | 1,322             | 4,491                  | 3,298              | 947               | 2,220              | 302           | 371           | 79                     | 382                   |
| Newton County .....                       | 12,530                  | 6,656                | 4,384              | 1,344             | 4,355                  | 3,139              | 966               | 1,929              | 293           | 351           | 53                     | 379                   |
| Paulding County .....                     | 18,048                  | 6,108                | 4,184              | 1,302             | 3,986                  | 2,877              | 920               | 1,699              | 239           | 332           | 44                     | 374                   |
| Richmond County .....                     | 35,104                  | 6,850                | 4,553              | 1,310             | 4,223                  | 3,062              | 910               | 2,230              | 360           | 354           | 72                     | 440                   |
| Rockdale County .....                     | 13,833                  | 6,958                | 4,760              | 1,252             | 4,405                  | 3,288              | 914               | 2,189              | 301           | 340           | 90                     | 410                   |
| Spalding County .....                     | 10,458                  | 7,454                | 4,948              | 1,406             | 4,602                  | 3,363              | 963               | 2,408              | 318           | 415           | 103                    | 503                   |
| Troup County .....                        | 11,740                  | 7,156                | 4,864              | 1,367             | 4,740                  | 3,420              | 1,007             | 2,236              | 256           | 404           | 71                     | 403                   |
| Whitfield County .....                    | 11,966                  | 6,873                | 4,678              | 1,335             | 4,506                  | 3,324              | 964               | 1,978              | 378           | 350           | 62                     | 436                   |
| <b>HAWAII</b>                             |                         |                      |                    |                   |                        |                    |                   |                    |               |               |                        |                       |
| <b>Dependent Schools</b>                  |                         |                      |                    |                   |                        |                    |                   |                    |               |               |                        |                       |
| Hawaii Public Schools .....               | 184,546                 | 7,253                | 5,014              | 964               | 4,417                  | 3,284              | 634               | 2,481              | 402           | 307           | 400                    | 436                   |
| <b>IDAHO</b>                              |                         |                      |                    |                   |                        |                    |                   |                    |               |               |                        |                       |
| <b>Independent Schools</b>                |                         |                      |                    |                   |                        |                    |                   |                    |               |               |                        |                       |
| Boise .....                               | 26,442                  | 7,152                | 4,521              | 1,363             | 4,385                  | 3,081              | 910               | 2,508              | 513           | 354           | 33                     | 419                   |
| Idaho Falls .....                         | 10,648                  | 5,574                | 3,804              | 1,066             | 3,432                  | 2,562              | 694               | 1,917              | 298           | 252           | 121                    | 315                   |
| Meridian .....                            | 25,054                  | 4,931                | 3,281              | 973               | 3,019                  | 2,229              | 641               | 1,696              | 348           | 190           | 21                     | 273                   |
| Nampa .....                               | 11,819                  | 5,080                | 3,089              | 969               | 3,211                  | 2,207              | 685               | 1,592              | 283           | 246           | 51                     | 248                   |
| Pocatello .....                           | 12,210                  | 5,778                | 3,757              | 1,085             | 3,453                  | 2,529              | 715               | 2,066              | 309           | 368           | 97                     | 309                   |
| <b>ILLINOIS</b>                           |                         |                      |                    |                   |                        |                    |                   |                    |               |               |                        |                       |
| <b>Independent Schools</b>                |                         |                      |                    |                   |                        |                    |                   |                    |               |               |                        |                       |
| Arlington Heights Township High 214 ..... | 11,808                  | 13,430               | 8,824              | 2,829             | 7,050                  | 5,302              | 1,378             | 6,072              | 1,220         | 1,248         | 56                     | 704                   |
| Aurora East .....                         | 11,238                  | 6,692                | 3,808              | 1,132             | 4,038                  | 2,654              | 791               | 2,399              | 316           | 380           | 124                    | 471                   |
| Aurora West .....                         | 11,064                  | 6,409                | 3,806              | 1,198             | 4,102                  | 2,745              | 904               | 2,071              | 222           | 132           | 133                    | 376                   |
| Chicago .....                             | 437,418                 | 7,651                | 4,997              | 978               | 4,731                  | 3,443              | 666               | 2,557              | 438           | 336           | 144                    | 371                   |
| Cicero .....                              | 12,972                  | 5,334                | 3,112              | 1,053             | 3,240                  | 2,173              | 760               | 1,853              | 310           | 181           | 244                    | 266                   |
| Decatur .....                             | 10,509                  | 5,890                | 3,468              | 981               | 3,000                  | 2,231              | 613               | 2,634              | 157           | 430           | 157                    | 404                   |
| Dupage Community Unit 200 .....           | 14,411                  | 8,171                | 5,241              | 1,299             | 5,019                  | 3,784              | 864               | 3,011              | 497           | 299           | 126                    | 544                   |
| East St Louis .....                       | 10,797                  | 7,874                | 5,016              | 1,229             | 4,759                  | 3,596              | 884               | 2,758              | 356           | 288           | 452                    | 524                   |
| Elgin Unit 46 .....                       | 37,998                  | 8,025                | 4,775              | 2,019             | 4,939                  | 3,198              | 1,336             | 2,878              | 829           | 249           | 130                    | 321                   |
| Indian Prairie .....                      | 24,347                  | 7,290                | 4,915              | 1,303             | 4,976                  | 3,766              | 999               | 2,273              | 291           | 249           | 65                     | 565                   |
| Kane County Community Unit 300 ..         | 17,157                  | 7,239                | 4,744              | 1,322             | 4,552                  | 3,336              | 877               | 2,472              | 506           | 146           | 68                     | 463                   |
| Mclean County .....                       | 10,365                  | 7,253                | 4,441              | 1,447             | 4,472                  | 3,033              | 924               | 2,530              | 220           | 222           | 253                    | 534                   |
| Naperville .....                          | 18,961                  | 8,025                | 5,275              | 1,784             | 5,039                  | 3,541              | 1,156             | 2,845              | 522           | 362           | 149                    | 478                   |
| Palatine .....                            | 13,057                  | 9,088                | 6,138              | 1,736             | 5,426                  | 4,085              | 1,042             | 3,491              | 690           | 427           | 322                    | 403                   |
| Palatine Township High 211 .....          | 12,722                  | 12,989               | 8,096              | 3,259             | 7,556                  | 5,171              | 1,990             | 5,109              | 1,065         | 549           | 225                    | 637                   |
| Peoria .....                              | 15,721                  | 8,616                | 5,837              | 1,609             | 5,053                  | 3,766              | 916               | 3,260              | 509           | 357           | 147                    | 445                   |
| Plainfield .....                          | 14,177                  | 5,941                | 3,687              | 941               | 3,765                  | 2,742              | 664               | 1,976              | 254           | 188           | 80                     | 287                   |
| Rockford .....                            | 27,691                  | 8,603                | 5,151              | 2,283             | 5,240                  | 3,340              | 1,567             | 3,104              | 558           | 345           | 261                    | 453                   |
| Schaumburg .....                          | 15,354                  | 9,142                | 5,945              | 1,948             | 5,697                  | 4,165              | 1,332             | 3,316              | 739           | 561           | 81                     | 467                   |
| Springfield .....                         | 15,454                  | 7,921                | 5,024              | 1,740             | 4,320                  | 3,039              | 1,056             | 3,232              | 600           | 438           | 163                    | 461                   |
| St Charles .....                          | 11,660                  | 7,546                | 4,360              | 1,361             | 4,113                  | 2,951              | 919               | 3,226              | 434           | 304           | 132                    | 582                   |
| Valley View .....                         | 14,185                  | 6,658                | 4,287              | 1,150             | 4,140                  | 3,034              | 773               | 2,222              | 291           | 228           | 87                     | 469                   |
| Waukegan .....                            | 16,242                  | 6,822                | 4,207              | 1,236             | 3,929                  | 2,847              | 803               | 2,628              | 723           | 327           | 50                     | 299                   |
| <b>INDIANA</b>                            |                         |                      |                    |                   |                        |                    |                   |                    |               |               |                        |                       |
| <b>Independent Schools</b>                |                         |                      |                    |                   |                        |                    |                   |                    |               |               |                        |                       |
| Anderson .....                            | 10,266                  | 9,010                | 4,551              | 3,027             | 5,999                  | 3,156              | 2,163             | 2,555              | 317           | 281           | 74                     | 551                   |
| Bartholomew Consolidated .....            | 10,532                  | 7,602                | 4,667              | 1,758             | 4,544                  | 3,179              | 1,241             | 2,791              | 462           | 85            | 77                     | 335                   |
| Carmel Clay .....                         | 12,566                  | 7,597                | 4,932              | 1,852             | 4,841                  | 3,426              | 1,313             | 2,470              | 441           | 203           | 38                     | 311                   |
| Elkhart .....                             | 12,686                  | 7,876                | 4,946              | 1,847             | 4,898                  | 3,399              | 1,304             | 2,667              | 411           | 238           | 69                     | 427                   |
| Evansville-Vanderburgh .....              | 22,936                  | 7,614                | 4,700              | 2,132             | 4,707                  | 3,164              | 1,465             | 2,551              | 406           | 238           | 41                     | 391                   |
| Fort Wayne .....                          | 32,081                  | 8,117                | 4,757              | 2,437             | 4,978                  | 3,105              | 1,636             | 2,820              | 346           | 512           | 70                     | 478                   |
| Gary .....                                | 18,282                  | 9,907                | 6,052              | 2,249             | 5,198                  | 3,629              | 1,380             | 4,434              | 669           | 624           | 103                    | 635                   |
| Hammond .....                             | 12,960                  | 8,740                | 5,051              | 2,415             | 5,024                  | 3,281              | 1,602             | 3,370              | 534           | 320           | 117                    | 460                   |
| Indianapolis .....                        | 41,195                  | 9,158                | 5,782              | 2,080             | 5,176                  | 3,643              | 1,339             | 3,679              | 437           | 442           | 93                     | 485                   |
| MSD Lawrence Township .....               | 15,992                  | 7,861                | 4,868              | 2,054             | 5,432                  | 3,671              | 1,575             | 2,146              | 158           | 149           | 118                    | 290                   |
| MSD Perry Township .....                  | 12,354                  | 7,952                | 4,969              | 2,125             | 4,755                  | 3,280              | 1,416             | 2,826              | 425           | 296           | 68                     | 440                   |
| MSD Pike Township .....                   | 10,032                  | 7,452                | 4,538              | 1,740             | 4,342                  | 3,044              | 1,195             | 2,834              | 454           | 231           | 76                     | 379                   |
| MSD Warren Township .....                 | 10,921                  | 8,688                | 5,481              | 1,898             | 4,846                  | 3,478              | 1,242             | 3,540              | 567           | 237           | 134                    | 520                   |
| MSD Washington Township .....             | 10,118                  | 7,803                | 5,159              | 1,686             | 4,690                  | 3,387              | 1,150             | 2,823              | 315           | 259           | 124                    | 519                   |
| MSD Wayne Township .....                  | 13,565                  | 8,009                | 5,236              | 1,574             | 5,270                  | 3,859              | 1,183             | 2,419              | 248           | 129           | 197                    | 344                   |

See footnotes at end of table.

Table 17. Per Pupil Amounts for Current Spending of Public Elementary-Secondary School Systems With Enrollments of 10,000 or More: 2001-02—Con.

[Dollars. For meaning of abbreviations and symbols, see introductory text. Detail may not add to total because of rounding]

| Geographic area                            | Enrollment <sup>1</sup> | For selected objects |                    |                   | For selected functions |                    |                   | Support services   |               |               |                        |                       |
|--|-------------------------|----------------------|--------------------|-------------------|------------------------|--------------------|-------------------|--------------------|---------------|---------------|------------------------|-----------------------|
|  |                         | Total <sup>2</sup>   | Salaries and wages | Employee benefits | Total <sup>2</sup>     | Salaries and wages | Employee benefits | Total <sup>2</sup> | Pupil support | Staff support | General administration | School administration |
| <b>INDIANA—Con.</b>                        |                         |                      |                    |                   |                        |                    |                   |                    |               |               |                        |                       |
| <b>Independent Schools—Con.</b>            |                         |                      |                    |                   |                        |                    |                   |                    |               |               |                        |                       |
| Monroe County .....                        | 10,667                  | 7,849                | 4,690              | 2,265             | 4,577                  | 2,945              | 1,498             | 2,996              | 442           | 288           | 50                     | 549                   |
| New Albany-Floyd County Consolidated ..... | 11,095                  | 8,192                | 4,597              | 2,526             | 5,212                  | 3,132              | 1,745             | 2,645              | 328           | 223           | 148                    | 521                   |
| South Bend .....                           | 21,603                  | 8,819                | 5,052              | 3,036             | 5,675                  | 3,431              | 2,144             | 2,790              | 456           | 297           | 85                     | 391                   |
| Vigo County .....                          | 16,474                  | 6,708                | 4,291              | 1,476             | 4,202                  | 2,956              | 1,039             | 2,218              | 358           | 228           | 60                     | 317                   |
| <b>IOWA</b>                                |                         |                      |                    |                   |                        |                    |                   |                    |               |               |                        |                       |
| <b>Independent Schools</b>                 |                         |                      |                    |                   |                        |                    |                   |                    |               |               |                        |                       |
| Cedar Rapids .....                         | 17,606                  | 7,460                | 5,413              | 1,572             | 4,737                  | 3,501              | 1,035             | 2,179              | 250           | 486           | 87                     | 384                   |
| Council Bluffs .....                       | 10,653                  | 6,302                | 4,154              | 1,111             | 4,079                  | 3,098              | 820               | 1,806              | 300           | 136           | 145                    | 369                   |
| Davenport .....                            | 16,656                  | 7,178                | 4,862              | 1,287             | 4,785                  | 3,500              | 865               | 1,941              | 179           | 244           | 137                    | 504                   |
| Des Moines .....                           | 32,010                  | 8,052                | 5,758              | 1,773             | 5,121                  | 3,779              | 1,067             | 2,501              | 556           | 131           | 138                    | 452                   |
| Iowa City .....                            | 10,531                  | 6,817                | 4,558              | 1,183             | 4,307                  | 3,271              | 809               | 2,073              | 205           | 453           | 71                     | 348                   |
| Sioux City .....                           | 14,122                  | 6,831                | 4,508              | 1,443             | 4,876                  | 3,369              | 1,049             | 1,584              | 197           | 150           | 63                     | 350                   |
| Waterloo .....                             | 10,341                  | 7,068                | 4,799              | 1,229             | 4,558                  | 3,437              | 856               | 1,953              | 261           | 211           | 84                     | 419                   |
| <b>KANSAS</b>                              |                         |                      |                    |                   |                        |                    |                   |                    |               |               |                        |                       |
| <b>Independent Schools</b>                 |                         |                      |                    |                   |                        |                    |                   |                    |               |               |                        |                       |
| Blue Valley Unified 229 .....              | 18,022                  | 7,020                | 4,883              | 982               | 4,078                  | 3,255              | 636               | 2,619              | 355           | 445           | 58                     | 448                   |
| Kansas City Unified .....                  | 21,217                  | 7,786                | 4,263              | 1,007             | 4,440                  | 2,523              | 507               | 2,969              | 204           | 458           | 111                    | 493                   |
| Lawrence Unified .....                     | 10,418                  | 7,339                | 4,956              | 1,250             | 4,365                  | 3,345              | 816               | 2,626              | 412           | 444           | 117                    | 453                   |
| Olathe Unified .....                       | 21,564                  | 6,955                | 4,755              | 934               | 4,063                  | 3,166              | 620               | 2,485              | 410           | 436           | 123                    | 324                   |
| Shawnee Mission Unified .....              | 30,381                  | 6,661                | 4,835              | 901               | 4,272                  | 3,460              | 623               | 2,102              | 383           | 262           | 48                     | 349                   |
| Topeka Unified .....                       | 14,069                  | 8,017                | 5,316              | 1,247             | 4,330                  | 3,160              | 852               | 3,383              | 943           | 379           | 169                    | 401                   |
| Wichita Unified .....                      | 48,852                  | 7,182                | 4,628              | 1,273             | 4,011                  | 2,923              | 774               | 2,896              | 592           | 423           | 117                    | 491                   |
| <b>KENTUCKY</b>                            |                         |                      |                    |                   |                        |                    |                   |                    |               |               |                        |                       |
| <b>Independent Schools</b>                 |                         |                      |                    |                   |                        |                    |                   |                    |               |               |                        |                       |
| Boone County .....                         | 13,883                  | 5,835                | 3,989              | 986               | 3,615                  | 2,700              | 640               | 1,972              | 262           | 207           | 151                    | 382                   |
| Bullitt County .....                       | 11,132                  | 5,427                | 3,793              | 954               | 3,581                  | 2,710              | 664               | 1,572              | 161           | 160           | 80                     | 383                   |
| Daviess County .....                       | 10,613                  | 6,062                | 4,136              | 1,027             | 3,855                  | 2,933              | 727               | 1,849              | 177           | 228           | 44                     | 334                   |
| Fayette County .....                       | 33,799                  | 7,108                | 4,941              | 1,262             | 4,328                  | 3,326              | 828               | 2,470              | 356           | 512           | 53                     | 382                   |
| Hardin County .....                        | 13,288                  | 6,052                | 4,098              | 1,033             | 3,743                  | 2,785              | 712               | 1,916              | 304           | 268           | 50                     | 347                   |
| Jefferson County .....                     | 93,516                  | 7,994                | 5,460              | 1,409             | 4,568                  | 3,470              | 931               | 3,103              | 277           | 517           | 63                     | 533                   |
| Kenton County .....                        | 12,515                  | 5,932                | 4,097              | 1,011             | 3,611                  | 2,727              | 662               | 2,062              | 326           | 202           | 165                    | 312                   |
| Pike County .....                          | 10,857                  | 6,466                | 4,382              | 1,096             | 3,980                  | 3,004              | 735               | 2,149              | 194           | 280           | 165                    | 309                   |
| Warren County .....                        | 11,354                  | 5,574                | 3,762              | 933               | 3,603                  | 2,661              | 674               | 1,604              | 134           | 216           | 53                     | 268                   |
| <b>LOUISIANA</b>                           |                         |                      |                    |                   |                        |                    |                   |                    |               |               |                        |                       |
| <b>Independent Schools</b>                 |                         |                      |                    |                   |                        |                    |                   |                    |               |               |                        |                       |
| Ascension Parish .....                     | 15,159                  | 6,557                | 4,325              | 1,247             | 4,214                  | 3,051              | 946               | 1,984              | 276           | 275           | 150                    | 305                   |
| Bossier Parish .....                       | 18,595                  | 6,022                | 4,008              | 1,261             | 3,541                  | 2,539              | 804               | 2,083              | 245           | 361           | 62                     | 421                   |
| Caddo Parish .....                         | 44,859                  | 6,959                | 4,756              | 1,294             | 4,318                  | 3,122              | 895               | 2,243              | 261           | 405           | 87                     | 416                   |
| Calcasieu Parish .....                     | 31,644                  | 6,103                | 4,161              | 994               | 3,697                  | 2,837              | 674               | 2,025              | 342           | 296           | 123                    | 327                   |
| East Baton Rouge Parish .....              | 52,350                  | 7,311                | 4,431              | 1,428             | 4,115                  | 2,937              | 929               | 2,698              | 364           | 247           | 165                    | 357                   |
| Iberia Parish .....                        | 14,415                  | 6,502                | 4,351              | 886               | 4,027                  | 3,044              | 631               | 2,052              | 227           | 266           | 105                    | 287                   |
| Jefferson Parish .....                     | 50,766                  | 6,625                | 4,197              | 1,180             | 4,127                  | 2,973              | 852               | 2,125              | 249           | 265           | 342                    | 412                   |
| Lafayette Parish .....                     | 29,310                  | 5,954                | 4,045              | 1,078             | 3,936                  | 2,921              | 767               | 1,720              | 256           | 246           | 83                     | 309                   |
| Lafourche Parish .....                     | 15,085                  | 6,514                | 4,193              | 914               | 3,928                  | 2,881              | 627               | 2,184              | 276           | 387           | 110                    | 314                   |
| Livingston Parish .....                    | 19,853                  | 5,384                | 3,612              | 812               | 3,431                  | 2,583              | 598               | 1,511              | 179           | 156           | 78                     | 278                   |
| Orleans Parish .....                       | 73,185                  | 6,436                | 4,035              | 919               | 3,981                  | 2,820              | 591               | 2,059              | 294           | 205           | 145                    | 303                   |
| Ouachita Parish .....                      | 17,760                  | 6,213                | 4,374              | 940               | 3,976                  | 2,993              | 723               | 1,833              | 199           | 269           | 85                     | 328                   |
| Rapides Parish .....                       | 22,996                  | 6,693                | 4,365              | 1,144             | 3,933                  | 2,900              | 776               | 2,231              | 296           | 338           | 136                    | 364                   |
| St Landry Parish .....                     | 15,327                  | 6,235                | 4,183              | 1,172             | 3,952                  | 2,867              | 812               | 1,794              | 185           | 249           | 109                    | 363                   |
| St Mary Parish .....                       | 10,537                  | 6,399                | 4,349              | 1,044             | 3,807                  | 2,895              | 689               | 2,123              | 256           | 362           | 116                    | 395                   |
| St Tammany Parish .....                    | 32,834                  | 6,879                | 4,586              | 1,371             | 4,348                  | 3,184              | 929               | 2,150              | 287           | 288           | 125                    | 367                   |
| Tangipahoa Parish .....                    | 18,075                  | 5,566                | 3,806              | 868               | 3,589                  | 2,647              | 677               | 1,587              | 186           | 219           | 54                     | 271                   |
| Terrebonne Parish .....                    | 19,401                  | 6,257                | 4,071              | 1,287             | 3,998                  | 2,828              | 867               | 1,871              | 281           | 320           | 87                     | 310                   |
| <b>MARYLAND</b>                            |                         |                      |                    |                   |                        |                    |                   |                    |               |               |                        |                       |
| <b>Dependent Schools</b>                   |                         |                      |                    |                   |                        |                    |                   |                    |               |               |                        |                       |
| Allegany County .....                      | 10,180                  | 8,572                | 5,040              | 1,817             | 5,351                  | 3,606              | 1,293             | 2,539              | 252           | 421           | 31                     | 407                   |
| Anne Arundel County .....                  | 75,081                  | 8,140                | 5,131              | 1,657             | 4,878                  | 3,487              | 1,161             | 2,850              | 350           | 430           | 64                     | 613                   |
| Baltimore .....                            | 97,817                  | 9,242                | 5,633              | 1,602             | 5,823                  | 3,982              | 1,090             | 3,030              | 333           | 400           | 294                    | 557                   |
| Baltimore County .....                     | 107,212                 | 8,459                | 5,577              | 1,719             | 5,054                  | 3,564              | 1,188             | 3,002              | 450           | 553           | 72                     | 597                   |
| Calvert County .....                       | 16,651                  | 7,675                | 4,948              | 1,363             | 4,775                  | 3,498              | 1,006             | 2,494              | 329           | 290           | 50                     | 471                   |
| Carroll County .....                       | 28,127                  | 7,383                | 4,635              | 1,412             | 4,479                  | 3,252              | 1,006             | 2,573              | 328           | 369           | 44                     | 482                   |
| Cecil County .....                         | 16,095                  | 7,496                | 4,737              | 1,386             | 4,588                  | 3,329              | 1,014             | 2,479              | 276           | 372           | 94                     | 556                   |
| Charles County .....                       | 24,001                  | 7,606                | 4,842              | 1,227             | 4,421                  | 3,359              | 836               | 2,712              | 356           | 419           | 48                     | 477                   |
| Frederick County .....                     | 38,022                  | 7,523                | 5,033              | 1,415             | 4,569                  | 3,427              | 942               | 2,601              | 350           | 411           | 50                     | 501                   |
| Harford County .....                       | 39,966                  | 7,306                | 4,668              | 1,433             | 4,509                  | 3,278              | 1,021             | 2,436              | 290           | 463           | 37                     | 392                   |

See footnotes at end of table.

Table 17. **Per Pupil Amounts for Current Spending of Public Elementary-Secondary School Systems With Enrollments of 10,000 or More: 2001-02—Con.**

[Dollars. For meaning of abbreviations and symbols, see introductory text. Detail may not add to total because of rounding]

| Geographic area                    | Enrollment <sup>1</sup> | For selected objects |                    |                   | For selected functions |                    |                   | Support services   |               |               |                        |                       |
|------------------------------------|-------------------------|----------------------|--------------------|-------------------|------------------------|--------------------|-------------------|--------------------|---------------|---------------|------------------------|-----------------------|
|                                    |                         | Total <sup>2</sup>   | Salaries and wages | Employee benefits | Total <sup>2</sup>     | Salaries and wages | Employee benefits | Total <sup>2</sup> | Pupil support | Staff support | General administration | School administration |
| <b>MARYLAND—Con.</b>               |                         |                      |                    |                   |                        |                    |                   |                    |               |               |                        |                       |
| <b>Dependent Schools—Con.</b>      |                         |                      |                    |                   |                        |                    |                   |                    |               |               |                        |                       |
| Howard County .....                | 46,257                  | 9,035                | 5,818              | 1,726             | 5,735                  | 4,191              | 1,301             | 2,872              | 429           | 449           | 49                     | 541                   |
| Montgomery County .....            | 136,895                 | 10,005               | 6,954              | 2,036             | 6,395                  | 4,720              | 1,410             | 3,145              | 390           | 597           | 78                     | 656                   |
| Prince Georges County .....        | 135,039                 | 8,052                | 5,365              | 1,507             | 4,696                  | 3,515              | 933               | 2,891              | 359           | 314           | 66                     | 603                   |
| St Marys County .....              | 15,482                  | 7,809                | 4,907              | 1,369             | 4,556                  | 3,357              | 927               | 2,824              | 310           | 483           | 49                     | 523                   |
| Washington County .....            | 19,961                  | 7,679                | 4,993              | 1,474             | 4,741                  | 3,433              | 1,057             | 2,455              | 262           | 425           | 49                     | 563                   |
| Wicomico County .....              | 14,116                  | 7,987                | 5,099              | 1,543             | 4,934                  | 3,598              | 1,092             | 2,610              | 443           | 374           | 28                     | 595                   |
| <b>MASSACHUSETTS</b>               |                         |                      |                    |                   |                        |                    |                   |                    |               |               |                        |                       |
| <b>Dependent Schools</b>           |                         |                      |                    |                   |                        |                    |                   |                    |               |               |                        |                       |
| Boston .....                       | 62,141                  | 13,206               | 8,064              | 2,537             | 7,548                  | 5,268              | 1,806             | 5,111              | 758           | 1,466         | 158                    | 548                   |
| Brockton .....                     | 16,755                  | 10,493               | 5,969              | 1,833             | 5,943                  | 3,967              | 1,322             | 4,239              | 684           | 721           | 147                    | 353                   |
| Fall River .....                   | 12,102                  | 9,699                | 6,452              | 1,938             | 6,406                  | 4,583              | 1,450             | 2,992              | 550           | 455           | 331                    | 404                   |
| Lawrence .....                     | 12,697                  | 9,938                | 6,488              | 1,851             | 6,217                  | 4,343              | 1,348             | 3,337              | 698           | 720           | 67                     | 481                   |
| Lowell .....                       | 15,162                  | 11,437               | 7,227              | 2,202             | 7,318                  | 5,025              | 1,632             | 3,718              | 551           | 658           | 94                     | 507                   |
| Lynn .....                         | 15,248                  | 9,864                | 6,433              | 1,929             | 6,587                  | 4,588              | 1,463             | 2,867              | 379           | 304           | 182                    | 536                   |
| New Bedford .....                  | 14,787                  | 9,935                | 6,207              | 1,910             | 5,990                  | 4,160              | 1,386             | 3,553              | 796           | 693           | 119                    | 349                   |
| Newton .....                       | 11,219                  | 12,033               | 8,196              | 2,281             | 7,712                  | 5,606              | 1,674             | 4,036              | 907           | 797           | 153                    | 614                   |
| Springfield .....                  | 25,091                  | 11,313               | 7,299              | 2,315             | 7,101                  | 4,930              | 1,692             | 3,696              | 705           | 678           | 122                    | 496                   |
| Worcester .....                    | 25,826                  | 10,429               | 6,882              | 2,043             | 6,578                  | 4,589              | 1,483             | 3,484              | 580           | 904           | 82                     | 483                   |
| <b>MICHIGAN</b>                    |                         |                      |                    |                   |                        |                    |                   |                    |               |               |                        |                       |
| <b>Independent Schools</b>         |                         |                      |                    |                   |                        |                    |                   |                    |               |               |                        |                       |
| Ann Arbor .....                    | 16,772                  | 9,212                | 6,286              | 2,244             | 5,310                  | 3,809              | 1,333             | 3,683              | 924           | 431           | 228                    | 558                   |
| Chippewa Valley .....              | 12,783                  | 6,878                | 4,736              | 1,533             | 4,250                  | 3,077              | 1,043             | 2,453              | 573           | 345           | 49                     | 414                   |
| Dearborn .....                     | 18,439                  | 9,148                | 6,153              | 2,095             | 5,468                  | 4,015              | 1,295             | 3,447              | 534           | 551           | 62                     | 506                   |
| Farmington .....                   | 12,275                  | 11,204               | 7,221              | 2,886             | 6,443                  | 4,418              | 1,772             | 4,526              | 950           | 747           | 86                     | 548                   |
| Flint .....                        | 22,218                  | 9,177                | 6,106              | 2,291             | 5,006                  | 3,440              | 1,293             | 3,837              | 621           | 528           | 62                     | 540                   |
| Grand Rapids .....                 | 22,803                  | 10,626               | 7,019              | 2,637             | 6,173                  | 4,253              | 1,609             | 4,141              | 1,149         | 447           | 80                     | 701                   |
| Huron Valley .....                 | 10,749                  | 7,332                | 4,849              | 1,793             | 3,988                  | 2,883              | 997               | 3,141              | 641           | 426           | 79                     | 434                   |
| Kalamazoo .....                    | 11,595                  | 9,304                | 5,630              | 2,131             | 5,551                  | 3,691              | 1,405             | 3,414              | 560           | 592           | 60                     | 653                   |
| L'Anse Creuse .....                | 11,531                  | 7,432                | 5,081              | 1,903             | 4,460                  | 3,045              | 1,150             | 2,768              | 559           | 313           | 63                     | 585                   |
| Lansing .....                      | 17,372                  | 10,257               | 6,343              | 2,326             | 5,509                  | 3,802              | 1,368             | 4,437              | 1,152         | 562           | 146                    | 558                   |
| Livonia .....                      | 19,678                  | 8,229                | 5,615              | 2,015             | 4,595                  | 3,273              | 1,171             | 3,394              | 672           | 576           | 65                     | 492                   |
| Plymouth-Canton Community .....    | 16,671                  | 7,197                | 4,890              | 1,716             | 4,357                  | 3,045              | 1,095             | 2,651              | 377           | 437           | 69                     | 444                   |
| Pontiac .....                      | 11,972                  | 9,313                | 5,227              | 2,098             | 5,333                  | 3,214              | 1,316             | 3,680              | 737           | 477           | 136                    | 522                   |
| Port Huron Area .....              | 11,698                  | 7,339                | 4,769              | 1,803             | 4,656                  | 3,244              | 1,222             | 2,484              | 405           | 394           | 67                     | 503                   |
| Rochester Community .....          | 13,980                  | 8,059                | 5,425              | 1,991             | 4,693                  | 3,370              | 1,145             | 3,166              | 654           | 367           | 97                     | 401                   |
| Saginaw .....                      | 12,714                  | 8,403                | 5,596              | 1,879             | 4,842                  | 3,468              | 1,175             | 3,261              | 686           | 536           | 41                     | 535                   |
| Taylor .....                       | 10,661                  | 8,899                | 5,681              | 2,146             | 4,970                  | 3,443              | 1,316             | 3,662              | 637           | 449           | 74                     | 450                   |
| Traverse City .....                | 10,877                  | 7,229                | 4,775              | 1,649             | 4,267                  | 3,019              | 1,033             | 2,600              | 290           | 394           | 44                     | 434                   |
| Troy .....                         | 12,109                  | 9,263                | 6,368              | 2,302             | 5,716                  | 4,048              | 1,397             | 3,331              | 700           | 480           | 151                    | 525                   |
| Utica Community .....              | 28,304                  | 7,469                | 5,077              | 1,822             | 4,605                  | 3,216              | 1,141             | 2,702              | 416           | 333           | 29                     | 443                   |
| Walled Lake Consolidated .....     | 14,588                  | 8,821                | 5,919              | 2,063             | 4,996                  | 3,594              | 1,236             | 3,649              | 801           | 536           | 45                     | 513                   |
| Warren Consolidated .....          | 14,854                  | 9,233                | 6,104              | 2,288             | 5,086                  | 3,576              | 1,254             | 3,947              | 673           | 471           | 147                    | 719                   |
| Waterford Township .....           | 11,909                  | 8,417                | 5,698              | 1,975             | 4,839                  | 3,444              | 1,181             | 3,283              | 311           | 709           | 58                     | 574                   |
| Wayne-Westland Community .....     | 14,198                  | 8,446                | 5,586              | 1,819             | 4,692                  | 3,331              | 1,061             | 3,510              | 903           | 397           | 139                    | 399                   |
| <b>Dependent Schools</b>           |                         |                      |                    |                   |                        |                    |                   |                    |               |               |                        |                       |
| Detroit .....                      | 166,675                 | 9,108                | 5,604              | 1,898             | 5,104                  | 3,601              | 1,220             | 3,756              | 376           | 219           | 85                     | 913                   |
| <b>MINNESOTA</b>                   |                         |                      |                    |                   |                        |                    |                   |                    |               |               |                        |                       |
| <b>Independent Schools</b>         |                         |                      |                    |                   |                        |                    |                   |                    |               |               |                        |                       |
| Anoka-Hennepin .....               | 41,419                  | 6,653                | 4,645              | 1,178             | 4,376                  | 3,278              | 853               | 1,947              | 312           | 364           | 108                    | 242                   |
| Bloomington .....                  | 10,734                  | 7,665                | 5,983              | 1,641             | 4,712                  | 3,496              | 1,004             | 2,597              | 359           | 434           | 278                    | 391                   |
| Burnsville .....                   | 11,593                  | 7,601                | 5,350              | 1,516             | 4,946                  | 3,620              | 1,072             | 2,360              | 320           | 388           | 127                    | 336                   |
| Duluth .....                       | 12,135                  | 7,735                | 5,212              | 1,665             | 5,112                  | 3,566              | 1,146             | 2,376              | 337           | 441           | 152                    | 281                   |
| Eden Prairie .....                 | 10,478                  | 6,924                | 5,057              | 1,121             | 4,172                  | 3,274              | 707               | 2,380              | 237           | 499           | 169                    | 281                   |
| Minneapolis Special .....          | 48,155                  | 10,896               | 7,390              | 1,901             | 6,908                  | 4,742              | 1,297             | 3,615              | 536           | 646           | 208                    | 515                   |
| Mounds View .....                  | 11,515                  | 7,496                | 4,905              | 1,428             | 4,860                  | 3,519              | 1,037             | 2,282              | 327           | 276           | 190                    | 357                   |
| North St Paul-Maplewood .....      | 11,534                  | 6,952                | 4,748              | 1,600             | 4,502                  | 3,175              | 1,111             | 2,084              | 256           | 383           | 117                    | 350                   |
| Osseo .....                        | 22,041                  | 7,600                | 5,425              | 1,297             | 5,017                  | 3,786              | 951               | 2,249              | 159           | 610           | 134                    | 331                   |
| Robbinsdale .....                  | 13,754                  | 7,651                | 5,500              | 1,495             | 4,686                  | 3,340              | 913               | 2,613              | 348           | 449           | 200                    | 226                   |
| Rochester .....                    | 16,030                  | 6,939                | 4,671              | 1,227             | 4,433                  | 3,193              | 840               | 2,209              | 231           | 360           | 123                    | 286                   |
| Rosemount-Apple Valley-Eagan ..... | 28,364                  | 6,551                | 4,784              | 1,090             | 4,532                  | 3,511              | 786               | 1,740              | 163           | 345           | 215                    | 244                   |
| South Washington County .....      | 15,138                  | 6,961                | 5,044              | 1,335             | 4,605                  | 3,366              | 958               | 2,063              | 264           | 483           | 132                    | 235                   |
| St Cloud .....                     | 10,486                  | 8,224                | 5,862              | 1,526             | 5,335                  | 4,025              | 1,094             | 2,559              | 241           | 738           | 165                    | 316                   |
| St Paul .....                      | 44,194                  | 9,844                | 6,806              | 1,971             | 6,392                  | 4,583              | 1,351             | 3,064              | 581           | 679           | 215                    | 295                   |
| <b>MISSISSIPPI</b>                 |                         |                      |                    |                   |                        |                    |                   |                    |               |               |                        |                       |
| <b>Independent Schools</b>         |                         |                      |                    |                   |                        |                    |                   |                    |               |               |                        |                       |
| Desoto County .....                | 20,920                  | 4,179                | 2,674              | 667               | 2,569                  | 1,889              | 458               | 1,383              | 250           | 137           | 48                     | 236                   |
| Harrison County .....              | 12,938                  | 5,032                | 3,171              | 882               | 3,099                  | 2,253              | 595               | 1,622              | 264           | 140           | 99                     | 259                   |
| Jackson .....                      | 31,436                  | 5,844                | 3,816              | 1,047             | 3,278                  | 2,451              | 621               | 2,158              | 246           | 251           | 184                    | 357                   |
| Rankin County .....                | 15,292                  | 4,890                | 3,105              | 813               | 3,016                  | 2,159              | 545               | 1,515              | 193           | 183           | 91                     | 311                   |

See footnotes at end of table.



**Table 17. Per Pupil Amounts for Current Spending of Public Elementary-Secondary School Systems With Enrollments of 10,000 or More: 2001-02—Con.**

[Dollars. For meaning of abbreviations and symbols, see introductory text. Detail may not add to total because of rounding]

| Geographic area             | Enrollment <sup>1</sup> | For selected objects |                    |                   | For selected functions |                    |                   | Support services   |               |               |                        |                       |
|-----------------------------|-------------------------|----------------------|--------------------|-------------------|------------------------|--------------------|-------------------|--------------------|---------------|---------------|------------------------|-----------------------|
|                             |                         | Total <sup>2</sup>   | Salaries and wages | Employee benefits | Total <sup>2</sup>     | Salaries and wages | Employee benefits | Total <sup>2</sup> | Pupil support | Staff support | General administration | School administration |
| <b>MISSOURI</b>             |                         |                      |                    |                   |                        |                    |                   |                    |               |               |                        |                       |
| <b>Independent Schools</b>  |                         |                      |                    |                   |                        |                    |                   |                    |               |               |                        |                       |
| Blue Springs.....           | 12,815                  | 6,404                | 4,561              | 928               | 3,952                  | 2,936              | 578               | 2,182              | 455           | 195           | 182                    | 284                   |
| Columbia.....               | 16,547                  | 7,230                | 5,044              | 1,110             | 4,536                  | 3,453              | 751               | 2,421              | 461           | 359           | 115                    | 432                   |
| Ferguson-Florissant.....    | 12,149                  | 8,155                | 5,876              | 1,311             | 4,703                  | 3,616              | 779               | 3,177              | 383           | 587           | 180                    | 590                   |
| Fort Zumwalt.....           | 17,281                  | 5,971                | 3,823              | 910               | 3,694                  | 2,617              | 605               | 2,045              | 447           | 150           | 26                     | 446                   |
| Fox.....                    | 11,191                  | 6,271                | 4,375              | 911               | 4,125                  | 3,007              | 634               | 1,856              | 293           | 141           | 191                    | 396                   |
| Francis Howell.....         | 19,390                  | 6,078                | 3,966              | 926               | 3,996                  | 2,888              | 612               | 1,841              | 252           | 242           | 73                     | 316                   |
| Hazelwood.....              | 19,327                  | 6,782                | 4,812              | 1,108             | 4,040                  | 3,088              | 653               | 2,526              | 299           | 295           | 112                    | 544                   |
| Independence.....           | 11,274                  | 7,968                | 5,881              | 1,044             | 4,894                  | 3,675              | 592               | 2,724              | 322           | 313           | 134                    | 571                   |
| Kansas City.....            | 38,558                  | 8,622                | 5,056              | 1,179             | 4,629                  | 3,372              | 757               | 3,639              | 404           | 401           | 239                    | 563                   |
| Lee's Summit.....           | 14,635                  | 6,885                | 4,956              | 958               | 4,373                  | 3,316              | 602               | 2,165              | 303           | 282           | 53                     | 333                   |
| Mehlville.....              | 12,054                  | 6,058                | 4,273              | 918               | 3,819                  | 2,865              | 585               | 2,010              | 312           | 281           | 53                     | 381                   |
| North Kansas City.....      | 17,247                  | 6,730                | 5,032              | 905               | 4,396                  | 3,375              | 591               | 2,107              | 224           | 377           | 65                     | 373                   |
| Parkway.....                | 20,525                  | 7,620                | 5,288              | 1,313             | 4,465                  | 3,385              | 777               | 2,928              | 360           | 423           | 116                    | 643                   |
| Rockwood.....               | 21,644                  | 6,704                | 4,559              | 996               | 3,903                  | 2,898              | 624               | 2,546              | 334           | 379           | 143                    | 492                   |
| Springfield.....            | 24,647                  | 6,011                | 4,076              | 949               | 3,670                  | 2,664              | 584               | 2,039              | 342           | 315           | 35                     | 309                   |
| St Joseph.....              | 11,956                  | 6,337                | 4,535              | 862               | 4,039                  | 3,092              | 574               | 1,943              | 309           | 325           | 44                     | 372                   |
| St Louis.....               | 43,969                  | 10,144               | 6,042              | 1,655             | 5,195                  | 3,667              | 988               | 4,547              | 522           | 729           | 267                    | 698                   |
| <b>MONTANA</b>              |                         |                      |                    |                   |                        |                    |                   |                    |               |               |                        |                       |
| <b>Independent Schools</b>  |                         |                      |                    |                   |                        |                    |                   |                    |               |               |                        |                       |
| Billings Elementary.....    | 10,203                  | 5,648                | 3,954              | 948               | 3,804                  | 2,864              | 681               | 1,843              | 430           | 281           | 70                     | 347                   |
| <b>NEBRASKA</b>             |                         |                      |                    |                   |                        |                    |                   |                    |               |               |                        |                       |
| <b>Independent Schools</b>  |                         |                      |                    |                   |                        |                    |                   |                    |               |               |                        |                       |
| Lincoln.....                | 31,581                  | 7,213                | 4,932              | 1,193             | 4,662                  | 3,426              | 894               | 2,208              | 260           | 284           | 193                    | 417                   |
| Millard.....                | 19,329                  | 6,276                | 4,062              | 1,235             | 3,966                  | 2,852              | 918               | 1,980              | 257           | 209           | 363                    | 367                   |
| Omaha.....                  | 45,782                  | 6,877                | 4,451              | 1,212             | 3,966                  | 2,855              | 776               | 2,613              | 514           | 274           | 136                    | 393                   |
| <b>NEVADA</b>               |                         |                      |                    |                   |                        |                    |                   |                    |               |               |                        |                       |
| <b>Independent Schools</b>  |                         |                      |                    |                   |                        |                    |                   |                    |               |               |                        |                       |
| Clark County.....           | 244,768                 | 5,799                | 3,802              | 1,062             | 3,590                  | 2,510              | 707               | 2,020              | 190           | 240           | 85                     | 443                   |
| Washoe County.....          | 57,592                  | 6,048                | 3,967              | 1,136             | 3,970                  | 2,789              | 793               | 1,864              | 304           | 224           | 95                     | 317                   |
| <b>NEW HAMPSHIRE</b>        |                         |                      |                    |                   |                        |                    |                   |                    |               |               |                        |                       |
| <b>Dependent Schools</b>    |                         |                      |                    |                   |                        |                    |                   |                    |               |               |                        |                       |
| Manchester.....             | 17,438                  | 6,343                | 4,101              | 1,096             | 4,360                  | 3,273              | 885               | 1,740              | 338           | 132           | 106                    | 359                   |
| Nashua.....                 | 13,419                  | 6,621                | 4,531              | 1,031             | 4,219                  | 3,263              | 761               | 2,174              | 475           | 236           | 143                    | 332                   |
| <b>NEW JERSEY</b>           |                         |                      |                    |                   |                        |                    |                   |                    |               |               |                        |                       |
| <b>Independent Schools</b>  |                         |                      |                    |                   |                        |                    |                   |                    |               |               |                        |                       |
| Brick Township.....         | 11,473                  | 8,190                | 5,372              | 1,626             | 4,998                  | 3,520              | 983               | 2,948              | 566           | 260           | 200                    | 436                   |
| Camden.....                 | 17,430                  | 14,430               | 8,843              | 2,346             | 8,285                  | 5,887              | 1,390             | 5,657              | 1,316         | 964           | 275                    | 695                   |
| Cherry Hill Township.....   | 11,295                  | 10,188               | 6,442              | 1,816             | 6,280                  | 4,669              | 1,230             | 3,541              | 728           | 257           | 172                    | 678                   |
| Elizabeth.....              | 20,014                  | 12,375               | 8,012              | 2,062             | 6,714                  | 4,799              | 1,176             | 5,229              | 1,434         | 680           | 175                    | 552                   |
| Hamilton Township.....      | 13,187                  | 9,130                | 6,245              | 1,527             | 5,546                  | 4,196              | 958               | 3,365              | 871           | 238           | 169                    | 520                   |
| Middletown Township.....    | 10,438                  | 9,666                | 6,495              | 1,566             | 5,975                  | 4,614              | 1,045             | 3,526              | 760           | 105           | 230                    | 534                   |
| Passaic.....                | 10,647                  | 14,052               | 9,187              | 2,091             | 8,622                  | 6,178              | 1,345             | 5,000              | 1,663         | 627           | 239                    | 749                   |
| Toms River Regional.....    | 18,050                  | 8,924                | 5,877              | 1,746             | 5,312                  | 3,797              | 1,069             | 3,366              | 687           | 320           | 194                    | 447                   |
| Woodbridge Township.....    | 12,753                  | 10,179               | 7,035              | 1,884             | 6,061                  | 4,590              | 1,167             | 3,879              | 851           | 264           | 237                    | 810                   |
| <b>Dependent Schools</b>    |                         |                      |                    |                   |                        |                    |                   |                    |               |               |                        |                       |
| East Orange.....            | 11,651                  | 13,149               | 8,631              | 1,878             | 7,049                  | 5,196              | 1,055             | 5,691              | 1,451         | 635           | 232                    | 873                   |
| Edison Township.....        | 12,801                  | 10,348               | 7,275              | 1,630             | 6,626                  | 5,193              | 1,092             | 3,505              | 785           | 299           | 185                    | 487                   |
| Jersey City.....            | 31,493                  | 13,584               | 8,899              | 2,009             | 7,937                  | 5,878              | 1,204             | 5,259              | 1,339         | 567           | 325                    | 582                   |
| Newark.....                 | 42,241                  | 15,728               | 10,609             | 2,214             | 7,714                  | 5,633              | 1,023             | 7,443              | 1,696         | 1,091         | 336                    | 842                   |
| Paterson.....               | 25,446                  | 12,901               | 8,002              | 1,843             | 7,874                  | 5,518              | 1,116             | 4,638              | 1,100         | 741           | 299                    | 715                   |
| Trenton.....                | 12,209                  | 15,577               | 9,206              | 2,753             | 7,766                  | 5,370              | 1,497             | 7,218              | 2,308         | 965           | 313                    | 608                   |
| Union City.....             | 10,865                  | 11,573               | 7,059              | 2,188             | 6,943                  | 4,489              | 1,293             | 4,305              | 941           | 722           | 288                    | 526                   |
| <b>NEW MEXICO</b>           |                         |                      |                    |                   |                        |                    |                   |                    |               |               |                        |                       |
| <b>Independent Schools</b>  |                         |                      |                    |                   |                        |                    |                   |                    |               |               |                        |                       |
| Albuquerque.....            | 85,809                  | 6,212                | 4,245              | 1,045             | 3,709                  | 2,807              | 668               | 2,244              | 622           | 243           | 92                     | 412                   |
| Farmington.....             | 10,215                  | 5,629                | 3,734              | 986               | 3,431                  | 2,541              | 664               | 1,957              | 472           | 218           | 121                    | 321                   |
| Gadsden.....                | 13,254                  | 6,430                | 3,936              | 999               | 3,388                  | 2,482              | 598               | 2,563              | 622           | 412           | 148                    | 414                   |
| Gallup-McKinley County..... | 13,840                  | 6,913                | 4,592              | 1,120             | 3,627                  | 2,732              | 674               | 2,953              | 691           | 514           | 138                    | 431                   |
| Las Cruces.....             | 22,414                  | 6,414                | 4,164              | 1,158             | 3,660                  | 2,674              | 727               | 2,428              | 680           | 203           | 109                    | 496                   |
| Rio Rancho.....             | 10,566                  | 5,318                | 3,351              | 824               | 3,072                  | 2,293              | 563               | 2,001              | 514           | 189           | 210                    | 288                   |
| Santa Fe.....               | 12,739                  | 5,860                | 3,854              | 979               | 3,320                  | 2,421              | 603               | 2,312              | 515           | 213           | 347                    | 353                   |

See footnotes at end of table.

**Table 17. Per Pupil Amounts for Current Spending of Public Elementary-Secondary School Systems With Enrollments of 10,000 or More: 2001-02—Con.**

[Dollars. For meaning of abbreviations and symbols, see introductory text. Detail may not add to total because of rounding]

| Geographic area             | Enrollment <sup>1</sup> | For selected objects |                    |                   | For selected functions |                    |                   | Support services   |               |               |                        |                       |
|-----------------------------|-------------------------|----------------------|--------------------|-------------------|------------------------|--------------------|-------------------|--------------------|---------------|---------------|------------------------|-----------------------|
|                             |                         | Total <sup>2</sup>   | Salaries and wages | Employee benefits | Total <sup>2</sup>     | Salaries and wages | Employee benefits | Total <sup>2</sup> | Pupil support | Staff support | General administration | School administration |
| <b>NEW YORK</b>             |                         |                      |                    |                   |                        |                    |                   |                    |               |               |                        |                       |
| <b>Independent Schools</b>  |                         |                      |                    |                   |                        |                    |                   |                    |               |               |                        |                       |
| Brentwood .....             | 16,144                  | 11,816               | 8,222              | 1,962             | 7,964                  | 6,011              | 1,481             | 3,543              | 542           | 445           | 137                    | 484                   |
| Greece .....                | 13,947                  | 10,350               | 7,343              | 1,643             | 6,382                  | 4,947              | 1,130             | 3,672              | 414           | 578           | 190                    | 533                   |
| Middle Country .....        | 11,694                  | 10,779               | 7,102              | 1,871             | 7,109                  | 5,370              | 1,420             | 3,470              | 381           | 377           | 175                    | 433                   |
| Mount Vernon .....          | 10,312                  | 12,030               | 8,396              | 2,131             | 8,464                  | 6,265              | 1,636             | 3,303              | 646           | 273           | 223                    | 712                   |
| New Rochelle .....          | 10,146                  | 12,860               | 8,813              | 1,852             | 8,019                  | 6,296              | 1,359             | 4,617              | 744           | 369           | 251                    | 754                   |
| Newburgh .....              | 12,815                  | 10,653               | 7,066              | 1,944             | 7,008                  | 5,217              | 1,477             | 3,331              | 523           | 460           | 105                    | 515                   |
| North Syracuse .....        | 10,180                  | 9,213                | 6,493              | 1,632             | 5,972                  | 4,523              | 1,173             | 3,026              | 339           | 472           | 119                    | 406                   |
| Sachem .....                | 15,137                  | 12,636               | 9,122              | 2,008             | 8,829                  | 6,924              | 1,538             | 3,581              | 631           | 447           | 196                    | 445                   |
| Wappingers .....            | 11,906                  | 9,637                | 6,643              | 1,997             | 6,078                  | 4,444              | 1,345             | 3,345              | 480           | 450           | 170                    | 370                   |
| Williamsville .....         | 10,644                  | 9,974                | 7,070              | 1,458             | 6,594                  | 5,261              | 1,095             | 3,200              | 385           | 443           | 251                    | 361                   |
| <b>Dependent Schools</b>    |                         |                      |                    |                   |                        |                    |                   |                    |               |               |                        |                       |
| Buffalo .....               | 44,849                  | 11,558               | 7,357              | 1,963             | 7,696                  | 5,593              | 1,594             | 3,435              | 353           | 252           | 34                     | 667                   |
| New York City .....         | 1,049,831               | 11,314               | 6,944              | 2,090             | 8,398                  | 5,738              | 1,831             | 2,539              | 89            | 77            | 160                    | 384                   |
| Rochester .....             | 36,235                  | 11,867               | 7,819              | 1,692             | 7,289                  | 5,475              | 1,231             | 4,159              | 413           | 407           | 125                    | 888                   |
| Syracuse .....              | 22,796                  | 11,092               | 7,456              | 2,263             | 7,636                  | 5,428              | 1,773             | 3,099              | 432           | 331           | 105                    | 537                   |
| Yonkers .....               | 26,447                  | 13,901               | 9,189              | 2,560             | 9,005                  | 6,462              | 1,878             | 4,599              | 774           | 659           | 92                     | 843                   |
| <b>NORTH CAROLINA</b>       |                         |                      |                    |                   |                        |                    |                   |                    |               |               |                        |                       |
| <b>Dependent Schools</b>    |                         |                      |                    |                   |                        |                    |                   |                    |               |               |                        |                       |
| Alamance-Burlington .....   | 21,318                  | 5,850                | 4,086              | 795               | 3,704                  | 2,865              | 546               | 1,777              | 357           | 220           | 70                     | 405                   |
| Brunswick County .....      | 10,649                  | 6,816                | 4,724              | 984               | 4,102                  | 3,106              | 633               | 2,360              | 472           | 238           | 71                     | 440                   |
| Buncombe County .....       | 20,762                  | 6,445                | 4,659              | 911               | 4,067                  | 3,191              | 591               | 2,012              | 387           | 187           | 92                     | 474                   |
| Burke County .....          | 14,669                  | 5,947                | 4,312              | 863               | 3,836                  | 3,065              | 593               | 1,727              | 283           | 136           | 138                    | 378                   |
| Cabarrus County .....       | 20,183                  | 5,863                | 4,107              | 804               | 3,756                  | 2,886              | 542               | 1,752              | 335           | 176           | 102                    | 415                   |
| Caldwell County .....       | 12,771                  | 6,044                | 4,298              | 878               | 3,852                  | 3,020              | 595               | 1,776              | 322           | 205           | 102                    | 433                   |
| Catawba County .....        | 16,379                  | 5,855                | 4,171              | 824               | 3,919                  | 3,005              | 580               | 1,582              | 292           | 201           | 83                     | 378                   |
| Charlotte/Mecklenburg ..... | 108,312                 | 7,000                | 5,000              | 964               | 4,467                  | 3,368              | 640               | 2,165              | 414           | 239           | 38                     | 503                   |
| Craven County .....         | 14,685                  | 6,251                | 4,387              | 850               | 4,000                  | 3,116              | 598               | 1,925              | 334           | 215           | 131                    | 430                   |
| Cumberland County .....     | 51,434                  | 6,153                | 4,447              | 841               | 3,863                  | 3,000              | 547               | 1,936              | 399           | 230           | 133                    | 459                   |
| Davidson County .....       | 19,248                  | 5,547                | 3,991              | 809               | 3,558                  | 2,817              | 541               | 1,651              | 286           | 182           | 86                     | 420                   |
| Durham County .....         | 30,574                  | 7,457                | 5,328              | 1,037             | 4,449                  | 3,466              | 657               | 2,639              | 495           | 286           | 124                    | 533                   |
| Gaston County .....         | 30,973                  | 5,825                | 4,168              | 792               | 3,823                  | 2,921              | 547               | 1,616              | 295           | 215           | 58                     | 412                   |
| Guilford County .....       | 64,546                  | 6,750                | 4,770              | 909               | 4,167                  | 3,209              | 599               | 2,251              | 427           | 242           | 40                     | 473                   |
| Harnett County .....        | 16,577                  | 5,724                | 4,091              | 804               | 3,843                  | 2,974              | 573               | 1,515              | 194           | 175           | 87                     | 355                   |
| Henderson County .....      | 11,907                  | 6,213                | 4,392              | 858               | 4,050                  | 3,164              | 605               | 1,828              | 333           | 181           | 138                    | 408                   |
| Iredell-Statesville .....   | 17,839                  | 5,896                | 4,146              | 879               | 3,627                  | 2,804              | 565               | 1,912              | 366           | 201           | 104                    | 420                   |
| Johnston County .....       | 22,425                  | 6,301                | 4,409              | 887               | 4,081                  | 3,134              | 608               | 1,846              | 263           | 193           | 108                    | 409                   |
| Lenoir County .....         | 10,229                  | 6,467                | 4,405              | 873               | 4,170                  | 3,184              | 611               | 1,929              | 363           | 139           | 164                    | 420                   |
| Lincoln County .....        | 10,939                  | 5,954                | 4,193              | 841               | 3,930                  | 2,949              | 571               | 1,644              | 267           | 202           | 121                    | 409                   |
| Moore County .....          | 11,286                  | 6,554                | 4,639              | 933               | 4,091                  | 3,214              | 624               | 2,162              | 355           | 337           | 87                     | 471                   |
| Nash-Rocky Mount .....      | 18,307                  | 6,408                | 4,470              | 881               | 4,137                  | 3,175              | 611               | 1,871              | 357           | 195           | 94                     | 436                   |
| New Hanover County .....    | 21,792                  | 7,072                | 4,983              | 990               | 4,164                  | 3,218              | 613               | 2,542              | 460           | 258           | 42                     | 495                   |
| Onslow County .....         | 21,176                  | 5,997                | 4,222              | 859               | 3,780                  | 2,943              | 586               | 1,912              | 263           | 223           | 118                    | 413                   |
| Pitt County .....           | 20,528                  | 6,317                | 4,350              | 856               | 4,182                  | 3,130              | 590               | 1,812              | 274           | 192           | 58                     | 400                   |
| Randolph County .....       | 17,738                  | 5,492                | 3,896              | 758               | 3,523                  | 2,689              | 507               | 1,601              | 285           | 173           | 144                    | 362                   |
| Robeson County .....        | 23,998                  | 5,989                | 4,179              | 862               | 3,834                  | 2,998              | 581               | 1,764              | 324           | 239           | 114                    | 392                   |
| Rockingham County .....     | 14,784                  | 6,244                | 4,454              | 898               | 3,945                  | 3,136              | 601               | 1,905              | 314           | 185           | 159                    | 478                   |
| Rowan-Salisbury .....       | 20,823                  | 6,211                | 4,472              | 874               | 3,957                  | 3,116              | 595               | 1,829              | 347           | 208           | 116                    | 476                   |
| Rutherford County .....     | 10,238                  | 6,593                | 4,689              | 946               | 4,347                  | 3,334              | 654               | 1,890              | 330           | 210           | 69                     | 441                   |
| Stanly County .....         | 10,130                  | 6,043                | 4,265              | 850               | 4,037                  | 3,094              | 607               | 1,613              | 268           | 143           | 137                    | 419                   |
| Union County .....          | 24,152                  | 5,879                | 4,119              | 793               | 3,863                  | 2,952              | 550               | 1,682              | 250           | 187           | 74                     | 385                   |
| Wake County .....           | 101,756                 | 6,633                | 4,666              | 898               | 4,090                  | 3,197              | 601               | 2,283              | 399           | 220           | 88                     | 482                   |
| Wayne County .....          | 19,267                  | 6,153                | 4,264              | 851               | 4,081                  | 3,107              | 597               | 1,723              | 306           | 225           | 82                     | 384                   |
| Wilkes County .....         | 10,386                  | 6,235                | 4,424              | 911               | 3,959                  | 3,043              | 603               | 1,839              | 400           | 253           | 77                     | 410                   |
| Wilson County .....         | 12,285                  | 6,361                | 4,507              | 897               | 4,122                  | 3,168              | 613               | 1,856              | 275           | 230           | 47                     | 424                   |
| Winston-Salem/Forsyth ..... | 45,707                  | 6,880                | 4,992              | 972               | 4,515                  | 3,539              | 670               | 2,037              | 333           | 256           | 53                     | 484                   |
| <b>NORTH DAKOTA</b>         |                         |                      |                    |                   |                        |                    |                   |                    |               |               |                        |                       |
| <b>Independent Schools</b>  |                         |                      |                    |                   |                        |                    |                   |                    |               |               |                        |                       |
| Bismarck .....              | 10,606                  | 6,022                | 4,023              | 1,160             | 3,892                  | 2,825              | 816               | 1,856              | 252           | 148           | 115                    | 329                   |
| Fargo .....                 | 11,269                  | 6,768                | 4,199              | 1,414             | 4,475                  | 3,105              | 1,070             | 1,968              | 286           | 225           | 140                    | 342                   |
| <b>OHIO</b>                 |                         |                      |                    |                   |                        |                    |                   |                    |               |               |                        |                       |
| <b>Independent Schools</b>  |                         |                      |                    |                   |                        |                    |                   |                    |               |               |                        |                       |
| Akron .....                 | 29,676                  | 8,868                | 5,911              | 1,959             | 5,241                  | 3,775              | 1,203             | 3,330              | 550           | 656           | 128                    | 529                   |
| Canton .....                | 12,503                  | 8,946                | 5,932              | 1,770             | 5,307                  | 3,813              | 1,097             | 3,341              | 688           | 486           | 217                    | 567                   |
| Cincinnati .....            | 42,774                  | 9,123                | 6,047              | 1,746             | 5,701                  | 4,115              | 1,183             | 3,103              | 486           | 284           | 240                    | 514                   |
| Cleveland .....             | 72,199                  | 9,541                | 6,620              | 1,840             | 5,469                  | 4,139              | 1,055             | 3,699              | 430           | 836           | 174                    | 530                   |
| Columbus .....              | 64,833                  | 9,401                | 6,359              | 1,581             | 5,144                  | 3,708              | 893               | 3,917              | 571           | 967           | 81                     | 561                   |
| Dayton .....                | 20,547                  | 8,451                | 5,819              | 1,651             | 3,630                  | 3,389              | 902               | 4,313              | 486           | 590           | 299                    | 447                   |
| Dublin .....                | 11,832                  | 8,802                | 5,570              | 1,447             | 5,187                  | 3,808              | 922               | 3,358              | 481           | 522           | 205                    | 374                   |
| Hilliard .....              | 13,335                  | 7,586                | 4,968              | 1,424             | 4,580                  | 3,326              | 907               | 2,776              | 429           | 492           | 135                    | 446                   |
| Lakota .....                | 15,498                  | 6,616                | 4,449              | 1,241             | 3,843                  | 2,871              | 761               | 2,555              | 432           | 370           | 69                     | 469                   |
| Lorain .....                | 10,852                  | 7,992                | 5,251              | 1,519             | 5,270                  | 3,968              | 1,030             | 2,350              | 265           | 552           | 195                    | 468                   |

See footnotes at end of table.

**Table 17. Per Pupil Amounts for Current Spending of Public Elementary-Secondary School Systems With Enrollments of 10,000 or More: 2001-02—Con.**

[Dollars. For meaning of abbreviations and symbols, see introductory text. Detail may not add to total because of rounding]

| Geographic area                 | Enrollment <sup>1</sup> | For selected objects |                    |                   | For selected functions |                    |                   | Support services   |               |               |                        |                       |
|---------------------------------|-------------------------|----------------------|--------------------|-------------------|------------------------|--------------------|-------------------|--------------------|---------------|---------------|------------------------|-----------------------|
|                                 |                         | Total <sup>2</sup>   | Salaries and wages | Employee benefits | Total <sup>2</sup>     | Salaries and wages | Employee benefits | Total <sup>2</sup> | Pupil support | Staff support | General administration | School administration |
| <b>OHIO—Con.</b>                |                         |                      |                    |                   |                        |                    |                   |                    |               |               |                        |                       |
| <b>Independent Schools—Con.</b> |                         |                      |                    |                   |                        |                    |                   |                    |               |               |                        |                       |
| Mentor .....                    | 10,026                  | 7,342                | 4,946              | 1,340             | 4,447                  | 3,313              | 832               | 2,690              | 439           | 312           | 177                    | 343                   |
| Northwest (Hamilton Co) .....   | 10,504                  | 7,106                | 4,617              | 1,234             | 4,169                  | 3,073              | 788               | 2,668              | 382           | 437           | 95                     | 402                   |
| Parma .....                     | 13,475                  | 8,411                | 5,253              | 1,649             | 4,818                  | 3,380              | 997               | 3,395              | 449           | 359           | 189                    | 486                   |
| South-Western .....             | 20,369                  | 7,160                | 4,770              | 1,177             | 3,966                  | 2,963              | 693               | 2,903              | 301           | 709           | 136                    | 460                   |
| Toledo .....                    | 36,495                  | 8,708                | 5,947              | 1,767             | 4,904                  | 3,606              | 1,019             | 3,379              | 511           | 622           | 90                     | 461                   |
| Westerville .....               | 13,849                  | 7,227                | 4,837              | 1,306             | 4,421                  | 3,294              | 844               | 2,589              | 394           | 297           | 206                    | 429                   |
| Youngstown .....                | 10,147                  | 9,088                | 5,634              | 2,023             | 4,855                  | 3,384              | 1,155             | 3,903              | 571           | 732           | 291                    | 471                   |
| <b>OKLAHOMA</b>                 |                         |                      |                    |                   |                        |                    |                   |                    |               |               |                        |                       |
| <b>Independent Schools</b>      |                         |                      |                    |                   |                        |                    |                   |                    |               |               |                        |                       |
| Broken Arrow .....              | 14,725                  | 5,555                | 3,738              | 547               | 2,938                  | 2,373              | 352               | 2,270              | 529           | 189           | 48                     | 367                   |
| Edmond .....                    | 17,481                  | 6,122                | 3,298              | 945               | 3,102                  | 2,161              | 619               | 2,699              | 400           | 178           | 90                     | 263                   |
| Lawton .....                    | 17,034                  | 5,866                | 4,151              | 875               | 3,272                  | 2,545              | 548               | 2,230              | 481           | 157           | 105                    | 418                   |
| Midwest-Del City .....          | 14,626                  | 6,187                | 3,921              | 887               | 3,593                  | 2,555              | 587               | 2,220              | 488           | 284           | 67                     | 449                   |
| Moore .....                     | 18,378                  | 5,392                | 3,250              | 1,090             | 3,216                  | 2,200              | 722               | 1,865              | 376           | 198           | 66                     | 262                   |
| Norman .....                    | 12,522                  | 5,674                | 3,424              | 987               | 3,263                  | 2,321              | 662               | 2,170              | 501           | 351           | 61                     | 321                   |
| Oklahoma City .....             | 40,240                  | 6,634                | 4,068              | 1,164             | 3,629                  | 2,621              | 724               | 2,554              | 477           | 319           | 113                    | 395                   |
| Putnam City .....               | 19,442                  | 5,535                | 3,525              | 744               | 3,188                  | 2,392              | 540               | 2,048              | 353           | 203           | 97                     | 267                   |
| Tulsa .....                     | 42,302                  | 6,529                | 4,239              | 818               | 3,420                  | 2,543              | 494               | 2,735              | 473           | 261           | 98                     | 327                   |
| Union .....                     | 13,315                  | 5,229                | 3,447              | 907               | 3,057                  | 2,188              | 595               | 1,941              | 320           | 172           | 59                     | 319                   |
| <b>OREGON</b>                   |                         |                      |                    |                   |                        |                    |                   |                    |               |               |                        |                       |
| <b>Independent Schools</b>      |                         |                      |                    |                   |                        |                    |                   |                    |               |               |                        |                       |
| Beaverton .....                 | 34,699                  | 6,316                | 3,996              | 1,444             | 3,737                  | 2,613              | 906               | 2,335              | 411           | 281           | 33                     | 405                   |
| Bend-La Pine .....              | 13,294                  | 6,904                | 4,103              | 1,676             | 4,125                  | 2,642              | 1,085             | 2,540              | 356           | 189           | 74                     | 554                   |
| Eugene .....                    | 18,476                  | 7,077                | 4,003              | 1,950             | 4,297                  | 2,617              | 1,175             | 2,567              | 378           | 312           | 44                     | 534                   |
| Gresham-Barlow .....            | 11,632                  | 6,839                | 4,088              | 1,390             | 4,109                  | 2,800              | 952               | 2,505              | 374           | 335           | 49                     | 473                   |
| Hillsboro .....                 | 18,519                  | 7,289                | 4,358              | 1,665             | 4,206                  | 2,815              | 1,013             | 2,853              | 453           | 327           | 79                     | 459                   |
| Medford .....                   | 12,924                  | 6,589                | 3,838              | 1,761             | 4,167                  | 2,745              | 1,218             | 2,198              | 356           | 263           | 87                     | 409                   |
| North Clackamas .....           | 15,274                  | 6,715                | 4,110              | 1,760             | 3,810                  | 2,580              | 1,061             | 2,658              | 375           | 265           | 47                     | 510                   |
| Portland .....                  | 52,908                  | 8,121                | 4,948              | 2,038             | 4,826                  | 3,202              | 1,322             | 3,045              | 731           | 372           | 63                     | 533                   |
| Salem-Keizer .....              | 36,163                  | 6,924                | 4,032              | 1,679             | 4,295                  | 2,748              | 1,139             | 2,377              | 413           | 263           | 36                     | 525                   |
| Springfield .....               | 11,154                  | 7,288                | 4,135              | 1,935             | 4,252                  | 2,584              | 1,224             | 2,828              | 528           | 309           | 34                     | 495                   |
| Tigard .....                    | 11,765                  | 6,815                | 3,997              | 1,782             | 3,976                  | 2,676              | 1,170             | 2,609              | 450           | 292           | 74                     | 450                   |
| <b>PENNSYLVANIA</b>             |                         |                      |                    |                   |                        |                    |                   |                    |               |               |                        |                       |
| <b>Independent Schools</b>      |                         |                      |                    |                   |                        |                    |                   |                    |               |               |                        |                       |
| Allentown .....                 | 16,174                  | 6,849                | 4,673              | 1,072             | 4,607                  | 3,521              | 788               | 1,970              | 355           | 277           | 138                    | 254                   |
| Bethlehem Area .....            | 14,442                  | 7,339                | 4,983              | 2,040             | 4,688                  | 3,466              | 862               | 2,254              | 400           | 276           | 106                    | 376                   |
| Central Bucks .....             | 17,924                  | 7,738                | 5,308              | 1,149             | 4,968                  | 3,834              | 801               | 2,566              | 388           | 368           | 133                    | 279                   |
| Central Dauphin .....           | 11,003                  | 7,616                | 5,085              | 1,319             | 4,942                  | 3,697              | 876               | 2,383              | 406           | 218           | 141                    | 342                   |
| Council Rock .....              | 12,161                  | 9,580                | 6,262              | 1,345             | 6,526                  | 5,120              | 1,098             | 2,809              | 403           | 384           | 137                    | 355                   |
| Downingtown Area .....          | 10,192                  | 8,288                | 5,047              | 2,253             | 5,082                  | 3,628              | 980               | 3,005              | 421           | 276           | 332                    | 344                   |
| Erie .....                      | 12,886                  | 7,903                | 5,173              | 1,165             | 4,784                  | 3,570              | 809               | 2,751              | 650           | 208           | 172                    | 369                   |
| Lancaster .....                 | 10,865                  | 8,024                | 5,170              | 1,967             | 5,129                  | 3,720              | 854               | 2,541              | 459           | 422           | 99                     | 399                   |
| North Penn .....                | 13,574                  | 8,681                | 5,982              | 1,308             | 5,605                  | 4,274              | 867               | 2,616              | 423           | 202           | 218                    | 317                   |
| Pennsbury .....                 | 11,140                  | 9,520                | 6,800              | 1,682             | 6,437                  | 4,961              | 1,222             | 2,840              | 486           | 253           | 117                    | 432                   |
| Philadelphia .....              | 197,083                 | 7,143                | 4,516              | 1,518             | 4,030                  | 2,701              | 890               | 2,757              | 297           | 250           | 232                    | 411                   |
| Pittsburgh .....                | 37,612                  | 9,796                | 6,360              | 1,509             | 5,444                  | 4,043              | 864               | 4,026              | 460           | 504           | 383                    | 669                   |
| Pocono Mountain .....           | 10,803                  | 6,831                | 4,484              | 1,194             | 4,088                  | 3,028              | 809               | 2,486              | 354           | 276           | 151                    | 364                   |
| Reading .....                   | 16,726                  | 6,153                | 3,912              | 1,157             | 4,004                  | 2,807              | 814               | 1,778              | 319           | 227           | 114                    | 282                   |
| Upper Merion .....              | 11,890                  | 7,194                | 4,995              | 1,257             | 4,933                  | 3,694              | 941               | 2,064              | 374           | 146           | 165                    | 278                   |
| West Chester Area .....         | 11,441                  | 9,601                | 5,879              | 1,452             | 6,151                  | 4,328              | 1,025             | 3,262              | 499           | 352           | 205                    | 400                   |
| <b>RHODE ISLAND</b>             |                         |                      |                    |                   |                        |                    |                   |                    |               |               |                        |                       |
| <b>Dependent Schools</b>        |                         |                      |                    |                   |                        |                    |                   |                    |               |               |                        |                       |
| Cranston .....                  | 11,155                  | 8,603                | 6,338              | 1,603             | 5,409                  | 4,307              | 919               | 2,992              | 673           | 438           | 84                     | 505                   |
| Providence .....                | 27,159                  | 9,747                | 5,785              | 2,183             | 5,649                  | 3,964              | 1,425             | 3,743              | 1,019         | 519           | 76                     | 544                   |
| Wanwick .....                   | 12,222                  | 10,186               | 6,901              | 2,253             | 6,561                  | 4,891              | 1,448             | 3,399              | 666           | 346           | 185                    | 507                   |
| <b>SOUTH CAROLINA</b>           |                         |                      |                    |                   |                        |                    |                   |                    |               |               |                        |                       |
| <b>Independent Schools</b>      |                         |                      |                    |                   |                        |                    |                   |                    |               |               |                        |                       |
| Aiken County .....              | 24,433                  | 6,223                | 4,143              | 1,135             | 3,933                  | 2,886              | 767               | 1,970              | 348           | 281           | 114                    | 345                   |
| Anderson County 5 .....         | 11,307                  | 7,336                | 4,834              | 1,427             | 4,363                  | 3,176              | 860               | 2,612              | 540           | 527           | 42                     | 394                   |
| Beaufort County .....           | 17,038                  | 7,810                | 4,644              | 1,228             | 4,530                  | 3,260              | 851               | 2,914              | 599           | 414           | 94                     | 556                   |
| Berkeley County .....           | 26,836                  | 6,607                | 4,269              | 1,232             | 3,888                  | 2,788              | 788               | 2,382              | 476           | 435           | 89                     | 353                   |
| Charleston County .....         | 43,516                  | 6,985                | 4,349              | 1,158             | 4,296                  | 3,054              | 797               | 2,290              | 311           | 382           | 139                    | 403                   |
| Darlington County .....         | 11,606                  | 7,070                | 4,544              | 1,284             | 4,225                  | 3,063              | 840               | 2,426              | 521           | 483           | 116                    | 436                   |
| Dorchester County 2 .....       | 17,004                  | 6,024                | 3,998              | 1,073             | 3,796                  | 2,729              | 732               | 1,973              | 433           | 293           | 49                     | 341                   |
| Florence County 1 .....         | 13,980                  | 6,541                | 4,479              | 1,230             | 4,040                  | 3,038              | 823               | 2,142              | 400           | 435           | 69                     | 387                   |
| Georgetown County .....         | 10,273                  | 8,005                | 5,210              | 1,519             | 4,524                  | 3,261              | 921               | 3,068              | 514           | 552           | 84                     | 583                   |
| Greenville County .....         | 61,268                  | 6,119                | 4,061              | 1,145             | 3,745                  | 2,720              | 729               | 1,985              | 315           | 358           | 43                     | 380                   |

See footnotes at end of table.

**Table 17. Per Pupil Amounts for Current Spending of Public Elementary-Secondary School Systems With Enrollments of 10,000 or More: 2001-02—Con.**

[Dollars. For meaning of abbreviations and symbols, see introductory text. Detail may not add to total because of rounding]

| Geographic area                 | Enrollment <sup>1</sup> | For selected objects |                    |                   | For selected functions |                    |                   | Support services   |               |               |                        |                       |
|---------------------------------|-------------------------|----------------------|--------------------|-------------------|------------------------|--------------------|-------------------|--------------------|---------------|---------------|------------------------|-----------------------|
|                                 |                         | Total <sup>2</sup>   | Salaries and wages | Employee benefits | Total <sup>2</sup>     | Salaries and wages | Employee benefits | Total <sup>2</sup> | Pupil support | Staff support | General administration | School administration |
| <b>SOUTH CAROLINA—Con.</b>      |                         |                      |                    |                   |                        |                    |                   |                    |               |               |                        |                       |
| <b>Independent Schools—Con.</b> |                         |                      |                    |                   |                        |                    |                   |                    |               |               |                        |                       |
| Horry County .....              | 29,283                  | 7,270                | 4,825              | 1,429             | 4,386                  | 3,199              | 922               | 2,473              | 493           | 343           | 37                     | 462                   |
| Lancaster County .....          | 11,036                  | 6,644                | 4,351              | 1,202             | 4,078                  | 2,944              | 795               | 2,211              | 433           | 392           | 80                     | 416                   |
| Lexington County 1 .....        | 17,866                  | 6,978                | 4,633              | 1,290             | 4,343                  | 3,211              | 885               | 2,340              | 506           | 394           | 50                     | 321                   |
| Lexington County 5 .....        | 14,997                  | 7,502                | 4,943              | 1,336             | 4,513                  | 3,400              | 895               | 2,646              | 606           | 458           | 37                     | 436                   |
| Oconee County .....             | 10,390                  | 7,647                | 5,034              | 1,440             | 4,555                  | 3,326              | 928               | 2,656              | 491           | 532           | 38                     | 516                   |
| Pickens County .....            | 16,170                  | 6,324                | 4,160              | 1,259             | 3,935                  | 2,923              | 794               | 2,023              | 403           | 328           | 32                     | 385                   |
| Richland County 1 .....         | 26,408                  | 8,659                | 5,779              | 1,540             | 5,107                  | 3,684              | 965               | 3,210              | 598           | 584           | 88                     | 531                   |
| Richland County 2 .....         | 18,213                  | 7,016                | 4,427              | 1,197             | 4,303                  | 3,127              | 818               | 2,439              | 464           | 310           | 81                     | 387                   |
| York County 3 .....             | 15,304                  | 6,639                | 4,389              | 1,176             | 4,048                  | 3,064              | 791               | 2,275              | 459           | 300           | 60                     | 405                   |
| <b>SOUTH DAKOTA</b>             |                         |                      |                    |                   |                        |                    |                   |                    |               |               |                        |                       |
| <b>Independent Schools</b>      |                         |                      |                    |                   |                        |                    |                   |                    |               |               |                        |                       |
| Rapid City Area .....           | 13,372                  | 5,647                | 3,830              | 1,065             | 3,543                  | 2,648              | 700               | 1,881              | 337           | 226           | 112                    | 316                   |
| Sioux Falls .....               | 19,386                  | 6,067                | 3,951              | 913               | 3,669                  | 2,699              | 620               | 2,103              | 289           | 416           | 120                    | 339                   |
| <b>TENNESSEE</b>                |                         |                      |                    |                   |                        |                    |                   |                    |               |               |                        |                       |
| <b>Dependent Schools</b>        |                         |                      |                    |                   |                        |                    |                   |                    |               |               |                        |                       |
| Blount County .....             | 10,840                  | 5,788                | 3,829              | 866               | 3,770                  | 2,743              | 583               | 1,672              | 162           | 253           | 135                    | 329                   |
| Hamilton County .....           | 40,514                  | 6,659                | 4,402              | 1,099             | 4,305                  | 3,044              | 714               | 2,020              | 189           | 362           | 120                    | 406                   |
| Jackson-Madison County .....    | 13,684                  | 6,299                | 4,390              | 920               | 4,198                  | 3,158              | 642               | 1,768              | 227           | 258           | 124                    | 347                   |
| Knox County .....               | 51,866                  | 6,148                | 4,265              | 659               | 3,959                  | 3,104              | 442               | 1,877              | 159           | 347           | 127                    | 355                   |
| Maury County .....              | 11,158                  | 6,224                | 4,105              | 987               | 4,077                  | 2,976              | 609               | 1,803              | 255           | 332           | 137                    | 345                   |
| Memphis .....                   | 115,992                 | 6,747                | 4,390              | 1,011             | 4,034                  | 2,934              | 681               | 2,331              | 314           | 433           | 43                     | 366                   |
| Montgomery County .....         | 24,256                  | 5,273                | 3,588              | 817               | 3,172                  | 2,398              | 488               | 1,816              | 220           | 281           | 122                    | 321                   |
| Nashville-Davidson County ..... | 67,689                  | 7,207                | 4,873              | 1,268             | 4,793                  | 3,382              | 891               | 2,090              | 288           | 293           | 49                     | 378                   |
| Rutherford County .....         | 26,826                  | 5,240                | 3,418              | 710               | 3,648                  | 2,627              | 530               | 1,581              | 208           | 253           | 93                     | 260                   |
| Sevier County .....             | 12,400                  | 6,028                | 4,080              | 889               | 3,844                  | 2,765              | 568               | 1,829              | 251           | 270           | 106                    | 397                   |
| Shelby County .....             | 44,547                  | 5,576                | 4,039              | 803               | 3,792                  | 2,898              | 497               | 1,635              | 146           | 299           | 167                    | 266                   |
| Sullivan County .....           | 12,902                  | 7,217                | 4,051              | 1,050             | 4,164                  | 2,915              | 692               | 2,659              | 116           | 268           | 143                    | 380                   |
| Sumner County .....             | 22,755                  | 5,612                | 3,709              | 912               | 3,737                  | 2,650              | 614               | 1,566              | 149           | 294           | 107                    | 348                   |
| Tipton County .....             | 10,070                  | 5,131                | 3,463              | 741               | 3,488                  | 2,504              | 515               | 1,313              | 153           | 160           | 64                     | 309                   |
| Williamson County .....         | 20,257                  | 6,553                | 4,009              | 1,029             | 4,195                  | 2,854              | 695               | 2,090              | 260           | 256           | 159                    | 324                   |
| Wilson County .....             | 11,556                  | 5,825                | 3,275              | 1,230             | 3,505                  | 2,328              | 566               | 2,061              | 143           | 229           | 86                     | 384                   |
| <b>TEXAS</b>                    |                         |                      |                    |                   |                        |                    |                   |                    |               |               |                        |                       |
| <b>Independent Schools</b>      |                         |                      |                    |                   |                        |                    |                   |                    |               |               |                        |                       |
| Abilene .....                   | 17,737                  | 6,576                | 4,688              | 818               | 4,304                  | 3,291              | 546               | 1,941              | 406           | 337           | 62                     | 313                   |
| Aldine .....                    | 53,332                  | 7,225                | 5,192              | 716               | 4,543                  | 3,555              | 480               | 2,309              | 375           | 308           | 56                     | 447                   |
| Alief .....                     | 43,697                  | 6,062                | 4,543              | 602               | 3,888                  | 3,159              | 403               | 1,862              | 270           | 227           | 44                     | 326                   |
| Allen .....                     | 11,668                  | 5,777                | 3,850              | 574               | 3,520                  | 2,617              | 393               | 2,044              | 258           | 226           | 54                     | 334                   |
| Alvin .....                     | 11,585                  | 6,262                | 4,438              | 623               | 3,862                  | 3,025              | 408               | 2,084              | 230           | 224           | 48                     | 306                   |
| Amarillo .....                  | 29,205                  | 6,313                | 4,359              | 636               | 3,999                  | 3,006              | 414               | 2,000              | 338           | 358           | 48                     | 346                   |
| Arlington .....                 | 60,222                  | 6,074                | 4,551              | 584               | 3,898                  | 3,182              | 369               | 1,901              | 292           | 267           | 40                     | 339                   |
| Austin .....                    | 77,684                  | 7,300                | 4,954              | 1,047             | 4,200                  | 3,130              | 631               | 2,793              | 315           | 514           | 77                     | 469                   |
| Beaumont .....                  | 20,799                  | 6,784                | 4,741              | 843               | 4,156                  | 3,209              | 513               | 2,227              | 304           | 313           | 83                     | 387                   |
| Birdville .....                 | 21,784                  | 6,210                | 4,530              | 615               | 4,008                  | 3,132              | 413               | 1,893              | 227           | 215           | 55                     | 380                   |
| Brazosport .....                | 13,126                  | 6,165                | 4,341              | 671               | 3,720                  | 2,955              | 446               | 2,121              | 303           | 337           | 93                     | 368                   |
| Brownsville .....               | 42,573                  | 7,604                | 5,239              | 1,064             | 4,569                  | 3,485              | 604               | 2,568              | 409           | 501           | 39                     | 388                   |
| Bryan .....                     | 13,604                  | 6,408                | 4,409              | 794               | 3,882                  | 2,932              | 486               | 2,171              | 283           | 418           | 54                     | 347                   |
| Carrollton-Farmers Branch ..... | 25,002                  | 6,830                | 4,768              | 834               | 4,048                  | 3,127              | 500               | 2,532              | 400           | 461           | 76                     | 455                   |
| Clear Creek .....               | 31,048                  | 5,814                | 4,133              | 597               | 3,705                  | 2,961              | 393               | 1,852              | 265           | 202           | 70                     | 291                   |
| Comal .....                     | 10,961                  | 6,559                | 4,666              | 825               | 4,047                  | 3,117              | 528               | 2,222              | 356           | 217           | 119                    | 337                   |
| Conroe .....                    | 36,775                  | 6,241                | 4,559              | 664               | 3,813                  | 3,019              | 414               | 2,238              | 300           | 226           | 63                     | 352                   |
| Corpus Christi .....            | 39,450                  | 6,324                | 4,567              | 595               | 3,898                  | 3,085              | 372               | 2,162              | 331           | 344           | 61                     | 354                   |
| Cypress-Fairbanks .....         | 67,562                  | 6,495                | 4,800              | 726               | 4,149                  | 3,300              | 475               | 2,080              | 318           | 335           | 46                     | 315                   |
| Dallas .....                    | 163,562                 | 6,656                | 4,787              | 589               | 4,030                  | 3,182              | 396               | 2,319              | 309           | 459           | 82                     | 364                   |
| Deer Park .....                 | 11,312                  | 6,759                | 4,818              | 684               | 3,989                  | 3,246              | 427               | 2,461              | 383           | 309           | 94                     | 350                   |
| Denton .....                    | 14,385                  | 6,544                | 4,608              | 766               | 3,966                  | 3,095              | 481               | 2,313              | 336           | 377           | 83                     | 333                   |
| Donna .....                     | 10,462                  | 7,268                | 5,026              | 1,006             | 4,242                  | 3,138              | 557               | 2,600              | 425           | 443           | 111                    | 294                   |
| Duncanville .....               | 10,808                  | 6,283                | 4,501              | 637               | 3,702                  | 2,942              | 411               | 2,233              | 373           | 369           | 69                     | 413                   |
| Eagle Pass .....                | 12,796                  | 6,133                | 4,145              | 746               | 3,815                  | 2,744              | 444               | 1,893              | 299           | 289           | 66                     | 372                   |
| Ector County .....              | 26,996                  | 6,155                | 4,278              | 815               | 3,723                  | 2,877              | 501               | 2,127              | 302           | 367           | 70                     | 357                   |
| Edgewood .....                  | 13,439                  | 6,598                | 4,464              | 602               | 3,898                  | 2,897              | 359               | 2,225              | 373           | 400           | 70                     | 338                   |
| Edinburg .....                  | 22,976                  | 7,065                | 4,799              | 971               | 4,376                  | 3,234              | 580               | 2,207              | 419           | 356           | 53                     | 331                   |
| El Paso .....                   | 62,844                  | 6,725                | 4,526              | 870               | 4,155                  | 3,113              | 534               | 2,234              | 352           | 343           | 58                     | 377                   |
| Fort Bend .....                 | 56,186                  | 6,334                | 4,498              | 652               | 3,913                  | 3,035              | 412               | 2,194              | 331           | 287           | 48                     | 359                   |
| Fort Worth .....                | 80,597                  | 6,879                | 4,944              | 741               | 3,995                  | 3,112              | 431               | 2,547              | 413           | 480           | 52                     | 393                   |
| Galena Park .....               | 19,346                  | 6,508                | 4,622              | 643               | 3,849                  | 3,099              | 406               | 2,316              | 281           | 310           | 67                     | 358                   |
| Garland .....                   | 52,391                  | 5,384                | 4,009              | 478               | 3,389                  | 2,747              | 309               | 1,725              | 276           | 243           | 50                     | 338                   |
| Goose Creek .....               | 18,330                  | 6,803                | 4,626              | 753               | 3,949                  | 3,032              | 489               | 2,497              | 372           | 325           | 68                     | 351                   |
| Grand Prairie .....             | 20,965                  | 6,393                | 4,606              | 703               | 4,015                  | 3,177              | 464               | 2,029              | 341           | 347           | 33                     | 344                   |
| Grapevine-Colleyville .....     | 13,870                  | 6,755                | 4,733              | 763               | 4,261                  | 3,344              | 523               | 2,235              | 323           | 399           | 116                    | 339                   |
| Harlandale .....                | 14,652                  | 7,759                | 5,663              | 766               | 4,474                  | 3,562              | 445               | 2,835              | 434           | 394           | 50                     | 573                   |
| Harlingen Consolidated .....    | 16,146                  | 6,618                | 4,581              | 766               | 4,220                  | 3,140              | 479               | 2,008              | 339           | 302           | 33                     | 361                   |
| Houston .....                   | 210,950                 | 7,033                | 4,761              | 865               | 4,105                  | 3,061              | 504               | 2,588              | 330           | 499           | 51                     | 477                   |
| Humble .....                    | 25,322                  | 6,124                | 4,580              | 684               | 3,772                  | 3,025              | 428               | 2,128              | 374           | 298           | 59                     | 387                   |

See footnotes at end of table.

**Table 17. Per Pupil Amounts for Current Spending of Public Elementary-Secondary School Systems With Enrollments of 10,000 or More: 2001-02—Con.**

[Dollars. For meaning of abbreviations and symbols, see introductory text. Detail may not add to total because of rounding]

| Geographic area                       | Enrollment <sup>1</sup> | For selected objects |                    |                   | For selected functions |                    |                   | Support services   |               |               |                        |                       |
|---------------------------------------|-------------------------|----------------------|--------------------|-------------------|------------------------|--------------------|-------------------|--------------------|---------------|---------------|------------------------|-----------------------|
|                                       |                         | Total <sup>2</sup>   | Salaries and wages | Employee benefits | Total <sup>2</sup>     | Salaries and wages | Employee benefits | Total <sup>2</sup> | Pupil support | Staff support | General administration | School administration |
| <b>TEXAS—Con.</b>                     |                         |                      |                    |                   |                        |                    |                   |                    |               |               |                        |                       |
| <b>Independent Schools—Con.</b>       |                         |                      |                    |                   |                        |                    |                   |                    |               |               |                        |                       |
| Hurst-Eules-Bedford .....             | 19,540                  | 6,557                | 4,708              | 687               | 4,051                  | 3,211              | 401               | 2,203              | 341           | 368           | 72                     | 376                   |
| Irving .....                          | 30,096                  | 6,326                | 4,666              | 722               | 4,178                  | 3,367              | 503               | 1,876              | 325           | 304           | 63                     | 384                   |
| Judson .....                          | 17,160                  | 6,091                | 4,432              | 711               | 3,883                  | 3,092              | 456               | 1,947              | 339           | 249           | 71                     | 319                   |
| Katy .....                            | 37,554                  | 6,309                | 4,819              | 614               | 4,056                  | 3,355              | 419               | 2,002              | 308           | 278           | 52                     | 366                   |
| Keller .....                          | 18,396                  | 5,325                | 3,526              | 509               | 3,314                  | 2,540              | 319               | 1,766              | 216           | 220           | 52                     | 302                   |
| Killeen .....                         | 30,536                  | 6,676                | 4,698              | 685               | 4,076                  | 3,138              | 437               | 2,306              | 309           | 482           | 32                     | 379                   |
| Klein .....                           | 34,223                  | 6,006                | 4,499              | 567               | 3,629                  | 3,002              | 352               | 2,083              | 393           | 210           | 54                     | 382                   |
| La Joya .....                         | 18,992                  | 6,707                | 4,460              | 1,111             | 4,019                  | 2,918              | 607               | 2,271              | 408           | 291           | 51                     | 367                   |
| Lamar Consolidated .....              | 16,242                  | 6,962                | 4,904              | 765               | 4,237                  | 3,280              | 527               | 2,353              | 336           | 275           | 49                     | 379                   |
| Laredo .....                          | 23,656                  | 6,411                | 4,661              | 703               | 4,010                  | 3,135              | 431               | 2,094              | 396           | 375           | 21                     | 363                   |
| Leander .....                         | 15,603                  | 6,280                | 4,493              | 578               | 3,752                  | 3,022              | 367               | 2,203              | 272           | 358           | 72                     | 315                   |
| Lewisville .....                      | 40,959                  | 6,336                | 4,333              | 625               | 4,076                  | 3,227              | 460               | 1,983              | 350           | 263           | 71                     | 342                   |
| Lubbock .....                         | 28,933                  | 6,933                | 4,412              | 670               | 4,374                  | 3,304              | 491               | 2,274              | 370           | 395           | 69                     | 385                   |
| Mansfield .....                       | 16,866                  | 5,896                | 4,263              | 672               | 3,766                  | 3,007              | 452               | 1,904              | 269           | 197           | 49                     | 412                   |
| McAllen .....                         | 22,469                  | 6,898                | 4,902              | 885               | 4,137                  | 3,192              | 525               | 2,396              | 487           | 471           | 61                     | 379                   |
| McKinney .....                        | 13,614                  | 6,568                | 3,977              | 694               | 3,980                  | 2,942              | 512               | 2,308              | 247           | 331           | 96                     | 438                   |
| Messquite .....                       | 33,246                  | 5,927                | 4,135              | 526               | 3,581                  | 2,808              | 344               | 2,047              | 242           | 309           | 38                     | 343                   |
| Midland .....                         | 20,755                  | 6,369                | 4,493              | 822               | 3,992                  | 3,061              | 523               | 2,078              | 315           | 296           | 72                     | 372                   |
| Mission Consolidated .....            | 13,127                  | 7,399                | 4,930              | 817               | 4,615                  | 3,288              | 495               | 2,408              | 399           | 587           | 66                     | 292                   |
| North East .....                      | 53,218                  | 6,634                | 4,872              | 736               | 4,186                  | 3,322              | 466               | 2,169              | 369           | 316           | 67                     | 421                   |
| North Forest .....                    | 11,716                  | 7,579                | 4,356              | 917               | 3,882                  | 2,829              | 533               | 3,263              | 282           | 322           | 70                     | 268                   |
| Northside .....                       | 66,000                  | 6,411                | 4,782              | 668               | 3,899                  | 3,151              | 416               | 2,212              | 362           | 464           | 48                     | 328                   |
| Pasadena .....                        | 43,477                  | 5,916                | 4,298              | 476               | 3,646                  | 2,947              | 304               | 1,919              | 249           | 299           | 54                     | 354                   |
| Pearland .....                        | 11,278                  | 5,765                | 4,094              | 488               | 3,412                  | 2,754              | 325               | 2,125              | 252           | 261           | 79                     | 287                   |
| Pflugerville .....                    | 15,259                  | 5,974                | 4,074              | 500               | 3,821                  | 3,064              | 375               | 1,898              | 255           | 256           | 49                     | 365                   |
| Pharr-San Juan-Alamo .....            | 23,826                  | 7,036                | 4,669              | 1,027             | 4,273                  | 3,161              | 589               | 2,340              | 389           | 492           | 90                     | 326                   |
| Plano .....                           | 49,091                  | 6,707                | 4,746              | 720               | 4,317                  | 3,463              | 507               | 2,132              | 312           | 369           | 57                     | 344                   |
| Port Arthur .....                     | 10,964                  | 7,305                | 4,612              | 1,106             | 4,364                  | 2,977              | 675               | 2,546              | 384           | 368           | 82                     | 379                   |
| Richardson .....                      | 35,245                  | 6,558                | 4,795              | 754               | 4,051                  | 3,256              | 497               | 2,248              | 305           | 444           | 54                     | 454                   |
| Round Rock .....                      | 32,667                  | 6,505                | 4,731              | 731               | 4,091                  | 3,269              | 472               | 2,139              | 304           | 332           | 79                     | 359                   |
| San Angelo .....                      | 15,699                  | 5,393                | 3,683              | 577               | 3,443                  | 2,543              | 359               | 1,682              | 270           | 270           | 69                     | 264                   |
| San Antonio .....                     | 57,462                  | 7,182                | 5,134              | 1,051             | 4,343                  | 3,330              | 651               | 2,408              | 411           | 604           | 41                     | 398                   |
| San Felipe-Del Rio Consolidated ..... | 10,171                  | 6,194                | 4,263              | 725               | 3,728                  | 2,818              | 410               | 2,138              | 318           | 358           | 105                    | 305                   |
| Socorro .....                         | 28,268                  | 5,788                | 3,923              | 759               | 3,469                  | 2,653              | 451               | 2,049              | 312           | 249           | 46                     | 340                   |
| Spring .....                          | 24,529                  | 6,192                | 4,624              | 498               | 3,847                  | 3,146              | 344               | 2,023              | 285           | 277           | 70                     | 357                   |
| Spring Branch .....                   | 32,578                  | 7,043                | 5,134              | 740               | 4,324                  | 3,382              | 488               | 2,439              | 347           | 446           | 83                     | 419                   |
| Tyler .....                           | 16,880                  | 6,352                | 4,426              | 530               | 4,064                  | 3,107              | 361               | 1,975              | 312           | 381           | 87                     | 344                   |
| United .....                          | 29,096                  | 6,069                | 4,213              | 635               | 3,646                  | 2,744              | 374               | 2,072              | 268           | 226           | 74                     | 439                   |
| Victoria .....                        | 14,420                  | 6,746                | 4,605              | 740               | 4,144                  | 3,154              | 451               | 2,305              | 498           | 339           | 74                     | 308                   |
| Waco .....                            | 15,502                  | 6,470                | 4,347              | 662               | 3,779                  | 2,911              | 406               | 2,273              | 315           | 264           | 68                     | 460                   |
| Weslaco .....                         | 13,934                  | 6,948                | 4,961              | 825               | 4,062                  | 3,114              | 453               | 2,436              | 499           | 472           | 53                     | 375                   |
| Wichita Falls .....                   | 15,293                  | 6,500                | 4,396              | 666               | 4,056                  | 3,164              | 474               | 2,131              | 322           | 418           | 60                     | 358                   |
| Ysleta .....                          | 46,811                  | 6,158                | 4,230              | 803               | 3,915                  | 2,936              | 497               | 1,981              | 335           | 343           | 40                     | 343                   |
| <b>UTAH</b>                           |                         |                      |                    |                   |                        |                    |                   |                    |               |               |                        |                       |
| <b>Independent Schools</b>            |                         |                      |                    |                   |                        |                    |                   |                    |               |               |                        |                       |
| Alpine .....                          | 48,296                  | 4,396                | 2,848              | 980               | 2,969                  | 2,070              | 689               | 1,209              | 124           | 206           | 15                     | 258                   |
| Box Elder County .....                | 10,843                  | 4,705                | 3,012              | 1,015             | 3,066                  | 2,089              | 718               | 1,385              | 153           | 96            | 51                     | 301                   |
| Cache County .....                    | 13,043                  | 4,783                | 2,947              | 1,069             | 3,097                  | 2,048              | 733               | 1,401              | 153           | 271           | 28                     | 270                   |
| Davis County .....                    | 59,366                  | 4,809                | 3,041              | 1,011             | 3,081                  | 2,136              | 693               | 1,357              | 174           | 215           | 42                     | 268                   |
| Granite .....                         | 72,082                  | 4,616                | 3,035              | 1,018             | 3,084                  | 2,153              | 718               | 1,316              | 202           | 206           | 33                     | 270                   |
| Jordan .....                          | 73,494                  | 4,496                | 2,845              | 1,033             | 2,936                  | 1,978              | 752               | 1,311              | 141           | 183           | 19                     | 295                   |
| Nebo .....                            | 22,159                  | 4,419                | 2,739              | 956               | 2,814                  | 1,886              | 659               | 1,381              | 236           | 213           | 27                     | 253                   |
| Ogden .....                           | 13,039                  | 5,613                | 3,515              | 1,203             | 3,276                  | 2,333              | 744               | 1,940              | 432           | 449           | 33                     | 341                   |
| Provo .....                           | 13,344                  | 5,848                | 3,677              | 1,160             | 4,163                  | 2,719              | 865               | 1,417              | 197           | 177           | 70                     | 313                   |
| Salt Lake City .....                  | 25,161                  | 5,618                | 3,695              | 1,042             | 3,642                  | 2,617              | 705               | 1,633              | 173           | 384           | 30                     | 285                   |
| Washington County .....               | 18,963                  | 4,496                | 2,825              | 962               | 3,006                  | 2,050              | 683               | 1,281              | 162           | 160           | 17                     | 323                   |
| Weber County .....                    | 27,917                  | 4,637                | 2,978              | 944               | 3,092                  | 2,096              | 654               | 1,267              | 144           | 106           | 100                    | 300                   |
| <b>VIRGINIA</b>                       |                         |                      |                    |                   |                        |                    |                   |                    |               |               |                        |                       |
| <b>Dependent Schools</b>              |                         |                      |                    |                   |                        |                    |                   |                    |               |               |                        |                       |
| Albemarle County .....                | 12,315                  | 8,016                | 5,623              | 1,413             | 4,993                  | 3,708              | 844               | 2,768              | 388           | 363           | 131                    | 522                   |
| Alexandria .....                      | 11,104                  | 12,061               | 8,427              | 2,216             | 7,311                  | 5,646              | 1,316             | 4,389              | 711           | 822           | 314                    | 629                   |
| Arlington County .....                | 19,109                  | 12,254               | 9,129              | 2,389             | 7,369                  | 5,727              | 1,360             | 4,600              | 734           | 1,248         | 260                    | 549                   |
| Augusta County .....                  | 10,755                  | 6,455                | 4,468              | 1,212             | 4,263                  | 3,170              | 832               | 1,940              | 259           | 299           | 76                     | 391                   |
| Bedford County .....                  | 10,738                  | 5,895                | 4,061              | 896               | 3,690                  | 2,758              | 596               | 1,878              | 246           | 353           | 30                     | 381                   |
| Chesapeake .....                      | 38,010                  | 7,036                | 4,734              | 1,448             | 4,474                  | 3,220              | 944               | 2,341              | 301           | 493           | 49                     | 380                   |
| Chesterfield County .....             | 52,726                  | 6,297                | 4,342              | 1,089             | 3,971                  | 2,979              | 780               | 2,073              | 265           | 248           | 62                     | 382                   |
| Fairfax County .....                  | 160,584                 | 9,200                | 6,025              | 1,507             | 5,659                  | 4,347              | 991               | 3,225              | 508           | 628           | 154                    | 547                   |
| Frederick County .....                | 10,736                  | 7,327                | 5,042              | 1,348             | 4,522                  | 3,398              | 889               | 2,542              | 406           | 445           | 65                     | 461                   |
| Hampton .....                         | 23,192                  | 6,888                | 4,617              | 1,124             | 4,205                  | 3,090              | 794               | 2,356              | 384           | 339           | 137                    | 379                   |
| Hanover County .....                  | 17,192                  | 6,119                | 4,388              | 1,036             | 4,098                  | 3,137              | 757               | 1,726              | 246           | 273           | 91                     | 273                   |
| Henrico County .....                  | 42,928                  | 6,433                | 4,529              | 1,188             | 3,953                  | 2,989              | 780               | 2,224              | 304           | 415           | 76                     | 366                   |
| Loudoun County .....                  | 34,571                  | 8,788                | 6,048              | 1,624             | 5,699                  | 4,144              | 1,060             | 2,823              | 379           | 489           | 50                     | 545                   |
| Newport News .....                    | 32,907                  | 6,782                | 4,645              | 1,230             | 4,137                  | 2,969              | 802               | 2,324              | 348           | 454           | 58                     | 418                   |
| Norfolk .....                         | 37,006                  | 7,371                | 5,125              | 1,226             | 4,484                  | 3,420              | 815               | 2,562              | 341           | 582           | 144                    | 343                   |

See footnotes at end of table.

**Table 17. Per Pupil Amounts for Current Spending of Public Elementary-Secondary School Systems With Enrollments of 10,000 or More: 2001-02—Con.**

[Dollars. For meaning of abbreviations and symbols, see introductory text. Detail may not add to total because of rounding]

| Geographic area               | Enrollment <sup>1</sup> | For selected objects |                    |                   | For selected functions |                    |                   | Support services   |               |               |                        |                       |
|-------------------------------|-------------------------|----------------------|--------------------|-------------------|------------------------|--------------------|-------------------|--------------------|---------------|---------------|------------------------|-----------------------|
|                               |                         | Total <sup>2</sup>   | Salaries and wages | Employee benefits | Total <sup>2</sup>     | Salaries and wages | Employee benefits | Total <sup>2</sup> | Pupil support | Staff support | General administration | School administration |
| <b>VIRGINIA—Con.</b>          |                         |                      |                    |                   |                        |                    |                   |                    |               |               |                        |                       |
| <b>Dependent Schools—Con.</b> |                         |                      |                    |                   |                        |                    |                   |                    |               |               |                        |                       |
| Portsmouth .....              | 16,844                  | 6,964                | 4,593              | 1,125             | 4,054                  | 3,067              | 726               | 2,491              | 309           | 544           | 76                     | 344                   |
| Prince William County .....   | 58,017                  | 7,267                | 5,055              | 1,215             | 4,204                  | 3,184              | 753               | 2,792              | 331           | 449           | 225                    | 558                   |
| Richmond .....                | 26,840                  | 9,510                | 5,944              | 1,955             | 5,512                  | 3,634              | 1,332             | 3,620              | 516           | 621           | 181                    | 603                   |
| Roanoke .....                 | 13,694                  | 7,540                | 5,258              | 1,359             | 4,729                  | 3,573              | 906               | 2,498              | 356           | 542           | 55                     | 415                   |
| Roanoke County .....          | 14,029                  | 7,099                | 5,118              | 1,255             | 4,603                  | 3,564              | 836               | 2,241              | 420           | 320           | 67                     | 418                   |
| Rockingham County .....       | 10,953                  | 6,789                | 4,683              | 1,207             | 4,231                  | 3,188              | 787               | 2,250              | 313           | 318           | 90                     | 493                   |
| Spotsylvania County .....     | 20,280                  | 6,624                | 4,650              | 1,210             | 4,138                  | 3,188              | 783               | 2,232              | 325           | 381           | 69                     | 393                   |
| Stafford County .....         | 22,635                  | 6,434                | 4,482              | 1,105             | 4,091                  | 3,129              | 771               | 2,079              | 362           | 302           | 99                     | 413                   |
| Suffolk .....                 | 11,990                  | 6,527                | 4,392              | 1,117             | 4,223                  | 3,079              | 765               | 1,997              | 274           | 205           | 103                    | 377                   |
| Virginia Beach .....          | 75,970                  | 7,092                | 4,762              | 1,127             | 4,222                  | 3,210              | 722               | 2,609              | 288           | 631           | 90                     | 409                   |
| York County .....             | 11,942                  | 6,334                | 4,391              | 1,116             | 3,765                  | 2,865              | 703               | 2,361              | 312           | 292           | 131                    | 410                   |
| <b>WASHINGTON</b>             |                         |                      |                    |                   |                        |                    |                   |                    |               |               |                        |                       |
| <b>Independent Schools</b>    |                         |                      |                    |                   |                        |                    |                   |                    |               |               |                        |                       |
| Auburn .....                  | 13,502                  | 6,334                | 4,324              | 1,005             | 3,930                  | 2,875              | 653               | 2,071              | 392           | 242           | 45                     | 375                   |
| Battle Ground .....           | 11,636                  | 6,027                | 3,703              | 889               | 3,565                  | 2,609              | 619               | 2,155              | 358           | 210           | 49                     | 385                   |
| Bellevue .....                | 15,510                  | 7,192                | 4,859              | 1,164             | 4,286                  | 3,112              | 732               | 2,568              | 440           | 317           | 76                     | 425                   |
| Bellingham .....              | 10,378                  | 6,884                | 4,643              | 1,074             | 4,214                  | 3,063              | 685               | 2,337              | 474           | 386           | 74                     | 388                   |
| Bethel .....                  | 16,260                  | 6,343                | 4,340              | 1,055             | 3,741                  | 2,816              | 650               | 2,284              | 424           | 287           | 60                     | 417                   |
| Central Kitsap .....          | 13,335                  | 6,748                | 4,713              | 1,092             | 4,110                  | 3,117              | 706               | 2,277              | 429           | 334           | 66                     | 378                   |
| Central Valley .....          | 11,023                  | 6,765                | 4,825              | 1,129             | 4,210                  | 3,208              | 721               | 2,226              | 455           | 283           | 69                     | 469                   |
| Clover Park .....             | 13,769                  | 7,081                | 4,673              | 1,139             | 4,050                  | 2,967              | 690               | 2,675              | 496           | 291           | 103                    | 463                   |
| Edmonds .....                 | 22,089                  | 6,515                | 4,468              | 1,081             | 3,931                  | 2,848              | 695               | 2,306              | 465           | 361           | 49                     | 368                   |
| Everett .....                 | 18,943                  | 6,576                | 4,377              | 963               | 3,924                  | 2,950              | 636               | 2,364              | 508           | 339           | 63                     | 386                   |
| Evergreen .....               | 22,556                  | 6,528                | 4,319              | 1,051             | 3,834                  | 2,919              | 692               | 2,387              | 440           | 413           | 47                     | 429                   |
| Federal Way .....             | 22,636                  | 6,268                | 4,237              | 1,006             | 3,890                  | 2,856              | 664               | 2,061              | 510           | 220           | 74                     | 350                   |
| Highline .....                | 17,752                  | 7,036                | 4,648              | 1,128             | 4,088                  | 2,945              | 707               | 2,628              | 495           | 380           | 89                     | 451                   |
| Issaquah .....                | 14,588                  | 6,496                | 4,362              | 1,056             | 3,798                  | 2,815              | 660               | 2,333              | 344           | 317           | 94                     | 420                   |
| Kennewick .....               | 13,993                  | 6,802                | 4,640              | 1,115             | 4,257                  | 3,133              | 712               | 2,210              | 462           | 358           | 41                     | 395                   |
| Kent .....                    | 26,670                  | 6,643                | 4,473              | 1,062             | 4,026                  | 2,964              | 690               | 2,274              | 387           | 265           | 42                     | 539                   |
| Lake Washington .....         | 23,762                  | 6,555                | 4,358              | 1,067             | 4,065                  | 2,979              | 706               | 2,164              | 430           | 280           | 54                     | 421                   |
| Marysville .....              | 11,977                  | 6,421                | 4,494              | 1,056             | 3,988                  | 3,017              | 687               | 2,146              | 433           | 283           | 84                     | 347                   |
| Mukilteo .....                | 13,761                  | 6,611                | 4,447              | 1,055             | 4,181                  | 3,085              | 717               | 2,086              | 380           | 291           | 50                     | 324                   |
| North Thurston .....          | 12,887                  | 6,969                | 4,798              | 1,126             | 4,317                  | 3,272              | 741               | 2,321              | 429           | 359           | 68                     | 416                   |
| Northshore .....              | 20,184                  | 6,780                | 4,728              | 1,055             | 4,110                  | 3,088              | 665               | 2,355              | 468           | 332           | 62                     | 377                   |
| Puyallup .....                | 19,468                  | 6,506                | 4,553              | 1,022             | 3,877                  | 2,949              | 625               | 2,307              | 494           | 261           | 87                     | 375                   |
| Renton .....                  | 12,761                  | 6,615                | 4,480              | 1,031             | 3,886                  | 2,808              | 658               | 2,453              | 517           | 332           | 65                     | 399                   |
| Seattle .....                 | 47,449                  | 8,921                | 5,509              | 1,514             | 5,124                  | 3,466              | 992               | 3,495              | 665           | 513           | 110                    | 552                   |
| Shoreline .....               | 10,416                  | 6,809                | 4,928              | 1,144             | 4,079                  | 3,089              | 694               | 2,382              | 484           | 458           | 83                     | 377                   |
| South Kitsap .....            | 11,156                  | 6,186                | 4,229              | 1,010             | 3,670                  | 2,739              | 630               | 2,230              | 472           | 262           | 77                     | 373                   |
| Spokane .....                 | 31,518                  | 7,367                | 5,088              | 1,177             | 4,499                  | 3,377              | 755               | 2,531              | 408           | 427           | 49                     | 492                   |
| Tacoma .....                  | 34,146                  | 7,311                | 4,883              | 1,186             | 4,243                  | 3,126              | 726               | 2,720              | 520           | 427           | 29                     | 450                   |
| Vancouver .....               | 22,155                  | 6,791                | 4,686              | 1,159             | 4,039                  | 3,003              | 735               | 2,460              | 457           | 427           | 67                     | 414                   |
| Yakima .....                  | 14,115                  | 7,564                | 4,879              | 1,214             | 4,925                  | 3,427              | 834               | 2,266              | 488           | 339           | 75                     | 386                   |
| <b>WEST VIRGINIA</b>          |                         |                      |                    |                   |                        |                    |                   |                    |               |               |                        |                       |
| <b>Independent Schools</b>    |                         |                      |                    |                   |                        |                    |                   |                    |               |               |                        |                       |
| Berkeley County .....         | 13,340                  | 7,522                | 4,687              | 1,905             | 4,509                  | 3,032              | 1,213             | 2,529              | 274           | 279           | 317                    | 469                   |
| Cabell County .....           | 12,235                  | 7,795                | 4,803              | 1,997             | 4,683                  | 3,161              | 1,305             | 2,662              | 354           | 419           | 59                     | 375                   |
| Harrison County .....         | 11,498                  | 7,694                | 4,692              | 2,027             | 4,774                  | 3,067              | 1,328             | 2,481              | 325           | 214           | 163                    | 418                   |
| Kanawha County .....          | 28,616                  | 7,725                | 4,902              | 2,004             | 4,828                  | 3,268              | 1,324             | 2,408              | 310           | 166           | 192                    | 437                   |
| Monongalia County .....       | 10,163                  | 7,730                | 4,719              | 1,993             | 4,695                  | 3,090              | 1,292             | 2,629              | 352           | 257           | 173                    | 435                   |
| Raleigh County .....          | 11,917                  | 7,973                | 4,802              | 2,085             | 4,613                  | 3,065              | 1,340             | 2,885              | 543           | 202           | 171                    | 436                   |
| Wood County .....             | 13,757                  | 7,671                | 4,641              | 1,975             | 4,775                  | 3,112              | 1,334             | 2,457              | 205           | 360           | 110                    | 400                   |
| <b>WISCONSIN</b>              |                         |                      |                    |                   |                        |                    |                   |                    |               |               |                        |                       |
| <b>Independent Schools</b>    |                         |                      |                    |                   |                        |                    |                   |                    |               |               |                        |                       |
| Appleton Area .....           | 14,800                  | 7,976                | 4,882              | 1,880             | 5,199                  | 3,383              | 1,351             | 2,608              | 389           | 348           | 69                     | 430                   |
| Eau Claire Area .....         | 11,108                  | 8,731                | 5,244              | 2,134             | 5,386                  | 3,555              | 1,481             | 3,023              | 343           | 583           | 110                    | 452                   |
| Green Bay .....               | 20,320                  | 8,505                | 5,161              | 2,158             | 5,507                  | 3,483              | 1,454             | 2,715              | 470           | 410           | 94                     | 421                   |
| Janesville .....              | 10,624                  | 8,398                | 5,180              | 1,992             | 5,447                  | 3,738              | 1,381             | 2,743              | 459           | 402           | 105                    | 349                   |
| Kenosha .....                 | 20,553                  | 8,383                | 4,824              | 2,257             | 5,245                  | 3,336              | 1,614             | 2,887              | 511           | 483           | 65                     | 416                   |
| Madison .....                 | 24,893                  | 11,040               | 7,032              | 2,659             | 6,732                  | 4,647              | 1,765             | 4,024              | 718           | 643           | 163                    | 600                   |
| Milwaukee .....               | 97,762                  | 9,629                | 5,240              | 2,487             | 5,814                  | 3,472              | 1,645             | 3,490              | 429           | 536           | 257                    | 581                   |
| Oshkosh Area .....            | 10,638                  | 7,847                | 4,758              | 1,971             | 5,244                  | 3,507              | 1,405             | 2,397              | 336           | 287           | 121                    | 382                   |
| Racine .....                  | 21,265                  | 8,633                | 5,242              | 2,105             | 5,552                  | 3,796              | 1,514             | 2,818              | 439           | 362           | 134                    | 416                   |
| Sheboygan Area .....          | 10,504                  | 8,264                | 5,413              | 1,890             | 5,494                  | 3,817              | 1,378             | 2,556              | 446           | 385           | 188                    | 423                   |
| Waukesha .....                | 12,769                  | 8,603                | 5,220              | 2,004             | 5,444                  | 3,865              | 1,394             | 2,841              | 455           | 307           | 101                    | 481                   |
| <b>WYOMING</b>                |                         |                      |                    |                   |                        |                    |                   |                    |               |               |                        |                       |
| <b>Independent Schools</b>    |                         |                      |                    |                   |                        |                    |                   |                    |               |               |                        |                       |
| Laramie County 1 .....        | 13,272                  | 7,492                | 4,629              | 1,637             | 4,743                  | 3,193              | 1,103             | 2,498              | 418           | 285           | 44                     | 425                   |
| Natrona County .....          | 11,835                  | 7,870                | 5,175              | 1,608             | 5,014                  | 3,521              | 1,093             | 2,630              | 555           | 362           | 92                     | 469                   |

<sup>1</sup>Enrollments reflect fall 2001 memberships reported to the National Center for Education Statistics in the Public Elementary-Secondary Education Agency Universe Survey.

<sup>2</sup>Includes amounts not shown separately.

Note: See Appendix B for a description of state-specific reporting anomalies. Expenditure to other school systems are excluded in this table. Expenditure for adult education, community services, and other nonelementary-secondary programs are also excluded. Due to enrollments under 10,000, Maine and Vermont are not shown on the individual unit tables.

**Table 18. Population, Enrollment, and Personal Income by State: 2001 and 2002**

[For meaning of abbreviations and symbols, see introductory text. Detail may not add to total because of rounding]

| Geographic area            | State population <sup>1</sup><br>(thousands) |                | Elementary-secondary enrollment |                   | Personal income <sup>2</sup><br>(calendar year, million dollars) |                  |
|----------------------------|--|----------------|---------------------------------|-------------------|--|------------------|
|                            | 2002   | 2001           | 2002 <sup>3</sup>               | 2001 <sup>4</sup> | 2001   | 2000             |
| <b>United States</b> ..... | <b>287,798</b>                               | <b>284,225</b> | <b>47,168,923</b>               | <b>47,222,778</b> | <b>8,678,255</b>   | <b>8,314,032</b> |
| Alabama .....              | 4,487  | 4,464          | 726,367                         | 740,176           | 109,773  | 104,704          |
| Alaska .....               | 644  | 635            | 133,010                         | 133,356           | 19,641   | 18,603           |
| Arizona .....              | 5,456  | 5,307          | 860,041                         | 877,696           | 137,314  | 129,069          |
| Arkansas .....             | 2,710  | 2,692          | 449,161                         | 449,959           | 61,613   | 58,904           |
| California .....           | 35,116                                       | 34,501         | 6,140,537                       | 6,142,348         | 1,128,256  | 1,093,065        |
| Colorado .....             | 4,507  | 4,418          | 741,829                         | 724,508           | 147,860  | 140,224          |
| Connecticut .....          | 3,461  | 3,425          | 549,450                         | 562,179           | 145,341  | 138,796          |
| Delaware .....             | 807  | 796            | 111,331                         | 114,676           | 25,853   | 24,383           |
| District of Columbia ..... | 571  | 572            | 68,449                          | 68,925            | 22,959   | 22,179           |
| Florida .....              | 16,713                                       | 16,397         | 2,500,179                       | 2,434,821         | 474,626  | 445,740          |
| Georgia .....              | 8,560  | 8,384          | 1,470,634                       | 1,444,937         | 240,896  | 228,738          |
| Hawaii .....               | 1,245  | 1,224          | 184,546                         | 184,360           | 35,510   | 33,763           |
| Idaho .....                | 1,341  | 1,321          | 246,415                         | 245,117           | 32,525   | 30,827           |
| Illinois .....             | 12,601                                       | 12,482         | 2,053,395                       | 2,048,792         | 412,200  | 396,155          |
| Indiana .....              | 6,159  | 6,115          | 994,657                         | 989,225           | 169,885  | 164,020          |
| Iowa .....                 | 2,937  | 2,923          | 485,932                         | 495,080           | 79,893   | 77,378           |
| Kansas .....               | 2,716  | 2,695          | 470,174                         | 470,610           | 76,973   | 73,685           |
| Kentucky .....             | 4,093  | 4,066          | 654,363                         | 665,850           | 101,326  | 97,482           |
| Louisiana .....            | 4,483  | 4,465          | 725,027                         | 743,089           | 109,560  | 103,213          |
| Maine .....                | 1,294  | 1,287          | 209,337                         | 207,037           | 34,384   | 32,409           |
| Maryland .....             | 5,458  | 5,375          | 860,640                         | 852,920           | 189,142  | 177,818          |
| Massachusetts .....        | 6,428  | 6,379          | 959,021                         | 975,150           | 248,202  | 239,688          |
| Michigan .....             | 10,050                                       | 9,991          | 1,729,527                       | 1,743,337         | 297,609  | 289,869          |
| Minnesota .....            | 5,020  | 4,972          | 840,445                         | 854,340           | 164,589  | 157,477          |
| Mississippi .....          | 2,872  | 2,858          | 492,198                         | 497,871           | 62,163   | 59,545           |
| Missouri .....             | 5,673  | 5,630          | 912,765                         | 912,744           | 158,906  | 152,448          |
| Montana .....              | 909  | 904            | 151,751                         | 154,875           | 21,673   | 20,337           |
| Nebraska .....             | 1,729  | 1,713          | 284,575                         | 286,199           | 49,489   | 47,319           |
| Nevada .....               | 2,173  | 2,106          | 356,814                         | 340,706           | 62,966   | 59,565           |
| New Hampshire .....        | 1,275  | 1,259          | 203,072                         | 208,461           | 42,986   | 41,126           |
| New Jersey .....           | 8,590  | 8,484          | 1,329,963                       | 1,307,828         | 326,723  | 312,868          |
| New Mexico .....           | 1,855  | 1,829          | 320,260                         | 320,306           | 42,354   | 39,943           |
| New York .....             | 19,158                                       | 19,011         | 2,846,068                       | 2,882,188         | 684,774  | 658,720          |
| North Carolina .....       | 8,320  | 8,186          | 1,296,156                       | 1,293,638         | 225,234  | 217,137          |
| North Dakota .....         | 634  | 634            | 105,936                         | 109,201           | 16,434   | 15,836           |
| Ohio .....                 | 11,421                                       | 11,374         | 1,796,677                       | 1,835,049         | 327,745  | 317,818          |
| Oklahoma .....             | 3,494  | 3,460          | 621,573                         | 623,110           | 86,750   | 81,668           |
| Oregon .....               | 3,522  | 3,473          | 550,118                         | 546,231           | 97,814   | 94,854           |
| Pennsylvania .....         | 12,335                                       | 12,287         | 1,773,869                       | 1,814,311         | 377,461  | 362,391          |
| Rhode Island .....         | 1,070  | 1,059          | 156,624                         | 157,347           | 31,995   | 30,576           |
| South Carolina .....       | 4,107  | 4,063          | 673,916                         | 677,411           | 101,110  | 96,561           |
| South Dakota .....         | 761  | 757            | 127,129                         | 128,603           | 20,174   | 19,611           |
| Tennessee .....            | 5,797  | 5,740          | 897,702                         | 909,388           | 154,911  | 147,944          |
| Texas .....                | 21,780                                       | 21,325         | 4,112,393                       | 4,059,619         | 609,489  | 581,312          |
| Utah .....                 | 2,316  | 2,270          | 480,526                         | 481,687           | 54,884   | 52,532           |
| Vermont .....              | 617  | 613            | 97,492                          | 102,049           | 17,531   | 16,369           |
| Virginia .....             | 7,294  | 7,188          | 1,162,045                       | 1,144,915         | 233,107  | 221,078          |
| Washington .....           | 6,069  | 5,988          | 1,009,200                       | 1,004,770         | 191,763  | 184,518          |
| West Virginia .....        | 1,802  | 1,802          | 282,145                         | 286,367           | 41,230   | 39,283           |
| Wisconsin .....            | 5,441  | 5,402          | 875,592                         | 879,476           | 158,116  | 150,963          |
| Wyoming .....              | 499  | 494            | 87,897                          | 89,940            | 14,544   | 13,522           |

<sup>1</sup>U.S. Department of Commerce, U.S. Census Bureau, Internet Release Date: December 20, 2002 (2002 data) and Internet Release Date: December 28, 2001 (2001 data).

<sup>2</sup>U.S. Department of Commerce, Bureau of Economic Analysis, Survey of Current Business, revisions released September 23, 2002, for 1999-2001 (2001 Data), and Revised Estimates for 1998-2000 (2000 data), released April 2002.

<sup>3</sup>Enrollments reflect fall 2001 memberships collected by the National Center for Education Statistics on the CCD nonfiscal agency File "Local Education Agency (School District) Universe Survey: 2001-02." Enrollments for private charter schools, state educational facilities, and federal school systems have been excluded.

<sup>4</sup>U.S. Department of Education, National Center for Education Statistics, "State Nonfiscal Survey of Public Elementary/Secondary Education, 2000-2001."

Note: Totals for the United States include all 50 states and the District of Columbia.

# Appendix A.

## Definitions of Selected Terms

---

Major categories for the U.S. Census Bureau's classification of government finances, as applicable to school systems, are defined below.

**Capital Outlay.** Direct expenditure for construction of buildings, roads, and other improvements undertaken either on a contractual basis by private contractors or through a government's own staff (i.e., force account); for purchases of equipment, land, and existing structures; and for payments on capital leases. Includes amounts for additions, replacements, and major alterations to fixed works and structures. However, expenditure for maintenance and repairs to such works and structures is classified as current spending.

**Cash and Deposits.** Cash on hand and on deposit, including any savings and other time deposits, as well as demand deposits.

**Cash and Security Holdings.** Cash, deposits, and government and private securities (bonds, notes, stocks, mortgages, etc.) except holdings of agency and private trust funds. Does not include interfund loans, receivables, and the value of real property and other fixed assets.

**Construction.** Production of fixed works and structures and additions, replacements, and major alterations thereto, including planning and design of specific projects, site improvements, and provision of equipment and facilities that are integral parts of a structure. Includes both construction undertaken either on a contractual basis by private contractors or through a government's own staff (i.e., force account).

**Contributions From Parent Government.** Tax receipts and other amounts appropriated by a parent government and transferred to its dependent school system. Excludes intergovernmental revenue, current charges, and miscellaneous general revenue.

**Current Charges.** Amounts received from the public for performance of specific services benefitting the person charged and from sales of commodities and services. Includes school lunch sales (gross), tuition paid by individuals, revenue from the sale and rental of textbooks, transportation fees, and receipts from centrally administered student activity funds. Excludes amounts received from other governments and interfund transfers.

**Current Operation.** Direct expenditure for salaries, employee benefits, purchased professional and technical

services, purchased property and other services, and supplies. It includes gross school system expenditure for instruction, support services, and noninstructional functions. It excludes expenditure for debt service, capital outlay, and reimbursement to other governments (including other school systems). Also excluded are payments made on behalf of the school system by other governments including employee retirement payments made by state governments to state retirement funds and to social security. Employer contributions made by those few school systems that have their own retirement systems (such as the Chicago Board of Education and the Denver Public School System) into their own retirement funds are excluded. Current operation expenditure is a standard classification item used in all Census Bureau government finance reports.

**Current Spending.** Comprises current operation expenditure (as defined above), payments made by the state government on behalf of school systems, and transfers made by school systems into their own retirement funds. This classification is used only in Census Bureau education reports in an effort to provide statistics for users who wish to make interstate comparisons. It is not used in other government finance reports to avoid double-counting expenditure between levels of government and funds. While expenditure made by the state government on behalf of the school systems is available on a state aggregate basis, it is frequently not available for each school system in given states. Therefore, these payments are included under current spending in the tables which display state totals and are often estimated for the local school systems to be included in the tables which display individual school units. Appendix B identifies this anomaly on a state-by-state basis.

**Debt.** Short- and long-term credit obligations of a school system or that portion of a parent government's credit obligations devoted to a dependent system. Excludes noninterest-bearing short-term obligations, interfund obligations, amounts owed in a trust or agency capacity, leases, advances, and contingent loans from other governments, and rights of individuals to benefits from school system employee-retirement funds.

**Debt Outstanding at the End of Fiscal Year.** All debt obligations remaining unpaid at the end of the fiscal year.

**Elementary-Secondary Education.** Prekindergarten through 12th grade regular, special, and vocational education, as well as cocurricular, community service, and adult



---

education programs provided by a public school system. The financial activities of these systems for all instruction, support service, and noninstructional activities are included in this category.

**Employee Benefit Expenditure.** Amounts paid by the school system for fringe benefits. These amounts are not included in salaries and wages paid directly to employees. Includes contributions on behalf of employees for retirement coverage, social security, group health and life insurance, tuition reimbursement, workmen’s compensation, and unemployment compensation.

**Enrollment.** Count of pupils on pupil rolls in the Fall of the school system’s fiscal year for which data are shown.

**Equipment.** Apparatus, furnishings, motor vehicles, office machines, and the like having an expected life of more than five years. Equipment expenditure consists only of amounts for purchase of equipment, including both additional equipment and replacements. Expenditure for facilities that are integral parts of structures is classified as expenditure for construction or for purchase of land and existing structures.

**Expenditure.** All amounts of money paid out by a school system net of recoveries and other correcting transactions other than for retirement of debt, purchase of securities, extension of loans, and agency transactions. Note that expenditure includes only external transactions of a school system and excludes noncash transactions, such as the provision of perquisites or other payments in-kind.

**Federal Aid Direct.** Aid from project grants for programs such as Impact Aid, Indian Education, Bilingual Education, Head Start, Follow Through, Magnet Schools, Dropout Demonstration Assistance, and Gifted and Talented.

*Impact Aid.* Revenue authorized to assist in the construction (P.L. 81-815) and operation (P.L.-874) of schools in areas affected by federal activities.

**Federal Aid Distributed by State Governments.** Aid from formula grants distributed through state government agencies. Includes revenue from such programs as:

*Child Nutrition Programs.* Payments by the Department of Agriculture for the National School Lunch, Special Milk, School Breakfast, and Ala Carte programs. Excludes the value of donated commodities.

*Compensatory (Title I) Programs.* Revenue authorized by Title I of the Elementary-Secondary Education Act (PL 102-382). Includes basic, concentration, and migratory education grants.

*Special Education Programs.* Revenue awarded under the Individuals with Disabilities Act (PL 105-17). Includes formula grants authorized in Part B of this

legislation but excludes project grants authorized in Part D. Revenue from this excluded project grant is included in Federal Aid Direct.

*Vocational Programs.* Revenue from the Carl D. Perkins Vocational Education Act. Includes revenue from Title II (Basic Grants) and Title III-E (Tech-Prep Education).

*Other Federal Aid Distributed by the State.* Includes revenue from other formula grant programs distributed through state governments, such as the Adult Education Act (Part B), Title VI Grants sanctioned by the Elementary-Secondary Education Act, Drug Free Schools authorized by Title IV of the Elementary-Secondary Education Act, and Eisenhower Math and Science (Title II-A, Title II-B, and Title XIII-C of the Elementary-Secondary Education Act).

*Nonspecified Federal Aid Distributed by the State.* Federal revenue amounts that pertain to more than one of the above categories but which reporting units could not provide distinct amounts into these categories. This revenue is included in “nonspecified” instead of “other.”

**Fiscal Year.** The 12-month period at the end of which the school district determines its financial condition and the results of its operations and closes its books.

**Fixed Charges.** Charges of a generally recurrent nature which are not readily allocable to another function. Such charges include employee benefits, retirement and insurance programs, and worker’s compensation.

**Instruction Expenditure.** Relates to the instruction function (Function 1000) defined in “Financial Accounting for Local and State School Systems,” National Center for Education Statistics, 1990. Instruction presented under the current operation or current spending headings includes payments from all funds for salaries, employee benefits (paid by school system only if under “current operation” or paid by both school and state if under “current spending”), supplies, materials, and contractual services. It excludes capital outlay, debt service, and interfund transfers. Instruction covers regular, special, and vocational programs offered in both the regular school year and summer school. It excludes instructional, student, and other support activities, as well as adult education, community services, and student enterprise activities.

**Instructional Equipment.** Expenditure for all equipment recorded by school systems in general or operating funds under the “instruction” function.

**Interest Earnings.** Interest earned on deposits and securities including amounts for accrued interest on investment securities sold. However, receipts for accrued interest on bonds issued are classified as offsets to interest

---

expenditure. Note that interest earnings shown under elementary-secondary revenue do not include earnings on assets of employee-retirement systems.

**Interest Expenditure.** Amounts paid for use of borrowed money.

**Long-Term Debt.** Debt payable more than one year after date of issue.

**Long-Term Debt Issued.** The par value of long-term debt obligations incurred during the fiscal period concerned, including funding and refunding obligations. Debt obligations authorized but not actually incurred during the fiscal period are not included.

**Long-Term Debt Retired.** The par value of long-term debt obligations liquidated by repayment or exchange, including debt retired by refunding operations.

**Nonelementary-Secondary Programs.** Comprises expenditure by a school district for the operation of community services (e.g., swimming pools, public libraries, programs for the elderly, and child care centers); adult education classes; and other activities not related to elementary-secondary education, such as community college programs.

**Other Current Spending.** Current spending for other than elementary-secondary education instruction and support services activities. Included in this category are food services, enterprise operations, community services, and adult education expenditure.

**Payments to Other Governments.** Payments made to states, counties, cities, and special district school housing authorities including repayment of loans and debt service payments to entities that incur debt instead of the school system. Payments to Other School Systems is included in this category in the tables that display individual school systems but excluded (to avoid double-counting) in the state aggregate tables.

**Payments to Other School Systems.** Payments to in-state and out-of-state public school systems for tuition, transportation, data processing, or other purchased services. These amounts are excluded from state aggregate tables but included in “Payments to Other Governments” in the individual unit tables.

**Property Taxes.** Taxes conditioned on ownership of property and measured by its value. Includes general property taxes relating to property as a whole, taxed at a single rate or at classified rates according to the class of property. Property refers to real property (e.g., land and structures), as well as personal property. Personal property can be either tangible (e.g., automobiles and boats) or intangible (e.g., bank accounts and stocks and bonds).

**Public School Systems.** Includes independent school district governments and dependent school systems. Independent school district governments are organized local entities providing public elementary, secondary, special, and vocational-technical education which, under the law, have sufficient administrative and fiscal autonomy to qualify as governments. Dependent school systems lack sufficient autonomy to be counted as separate governments and are classified as dependent agencies of some other government—a county, municipality, township, or state government.

**Purchase of Land and Existing Structures.** Expenditure for the acquisition of land and existing buildings including purchases of rights-of-way, payments on capital leases, title searches, and similar activities associated with real property purchase transactions.

**Revenue.** All amounts of money received by a school system from external sources net of refunds and other correcting transactions other than from issuance of debt, liquidation of investments, or as agency and private trust transactions. Note that revenue excludes noncash transactions, such as receipt of services, commodities, or other “receipts in-kind.”

**Salaries and Wages.** Amounts paid for compensation of school system officers and employees. Consists of gross compensation before deductions for withheld taxes, retirement contributions, or other purposes.

**School Lunch Charges.** Gross collections from cafeteria sales to children and adults.

**Short-Term Debt.** Interest-bearing debt payable within one year from date of issue, such as bond anticipation notes, bank loans, and tax anticipation notes and warrants. Includes obligations having no fixed maturity date if payable from a tax levied for collection in the year of their issuance.

**State Aid.** State revenue paid to the school system for any purpose, restricted or unrestricted, including the following:

*Capital Outlay/Debt Service.* Revenue paid for school construction and building aid including amounts to help the school systems pay for servicing debt.

*Compensatory Programs.* Revenue for “at risk” or other economically disadvantaged students including migratory children. Also includes monies from state programs directed toward the attainment of basic skills and categorical education excellence and quality education programs that provide more than staff enhancements such as materials, resource centers, and equipment.

---

*General Formula Assistance.* Revenue from general noncategorical state assistance programs such as foundation, minimum or basic formula support, apportionment, equalization, flat or block grants, and state public school fund distributions. This category also includes revenue dedicated from major state taxes, such as income and sales taxes.

*Payments on Behalf of Local Education Agency (LEA).* State payments that benefit school systems but are not paid directly to school systems. Includes amounts transferred into state teacher or public employee retirement funds, as well as into funds for other kinds of employee benefits, such as group health, life, and unemployment compensation. This category also includes state payments for textbooks, school buses, and telecommunications that are provided to public school systems.

*Special Education Programs.* Revenue for the education of physically and mentally disabled students.

*Staff Improvement Programs.* Revenue for programs designed to improve the quantity and quality of school system staff. Examples include programs for additional teacher units, teacher benefits such as retirement and social security contributions paid directly to the school system, mentor teachers, teacher induction, staff development contracts and stipends, career ladder contracts, in-service training, health insurance, principal leadership, teacher quality contracts, and salaries for specific types of instructional and support staff.

*Transportation Programs.* Payments for various state transportation aid programs, such as those that compensate the school system for part of its transportation expense and those that provide reimbursement for transportation salaries or school bus purchase.

*Vocational Programs.* Revenue for state vocational education assistance programs including career education programs.

*Other State Aid.* All other state revenue that is paid directly to the school systems including funds for bilingual education, gifted and talented programs, food services, instructional materials, textbooks, computer equipment, library resources, guidance and psychological services, driver education, energy conservation, enrollment increases and losses, health, alcohol and drug abuse, AIDS, child abuse, summer school, prekindergarten and early childhood, adult education (excluding vocational), desegregation, private schools, safety and law enforcement, and community services. In cases where these programs are covered under a state government's general formula assistance program, revenue will be shown under "general formula assistance" instead of under this category.

*Nonspecified State Aid.* State revenue amounts that pertain to more than one of the above categories but which reporting units could not provide distinct amounts into these categories. This revenue is included in "nonspecified" instead of "other."

**Support Services Expenditure.** Relates to support services functions (Function 2000) defined in "Financial Accounting for Local and State School Systems," National Center for Education Statistics, 1990. Support services presented under the current operation or current spending headings include payments from all funds for salaries, employee benefits (paid by school system only if under "current operation" or paid by both school and state if under "current spending"), supplies, materials, and contractual services. It excludes capital outlay, debt service, and interfund transfers. It includes expenditure for the following functions:

*General Administration.* (Function 2300) Expenditure for board of education and executive administration (office of the superintendent) services.

*Instructional Staff Support.* (Function 2200) Expenditure for supervision of instruction service improvements, curriculum development, instructional staff training, and media, library, audiovisual, television, and computer-assisted instruction services.

*Operation and Maintenance of Plant.* (Function 2600) Expenditure for building services (heating, electricity, air conditioning, property insurance), care and upkeep of grounds and equipment, nonstudent transportation vehicle operation and maintenance, and security services.

*Pupil Support Services.* (Function 2100) Expenditure for attendance record-keeping, social work, student accounting, counseling, student appraisal, record maintenance, and placement services. This category also includes medical, dental, nursing, psychological, and speech services.

*Pupil Transportation Services.* (Function 2700) Expenditure for the transportation of public school students including vehicle operation, monitoring riders, and vehicle servicing and maintenance.

*School Administration.* (Function 2400) Expenditure for the office of principal services.

*Other Support Services.* Expenditure for business support (Function 2500), central support (Function 2800), and other support (Function 2900) services. Business support services include payments for fiscal services (budgeting, receiving and disbursing funds, payroll, internal auditing, and accounting), purchasing, warehousing, supply distribution, printing, publishing, and duplicating services. Central support services include planning, research, development, and

---

evaluation services. They also include information services, staff services (recruitment, staff accounting, noninstructional in-service training, staff health services), and data processing services.

*Nonspecified Support Services.* Expenditure that pertains to more than one of the above categories. In some cases, reporting units could not provide distinct expenditure amounts for each support services category. This expenditure is included in “nonspecified” instead of “other support services.”

**Taxes.** Compulsory contributions exacted by a school system for public purposes, except employee and employer assessments for retirement and social insurance purposes, which are classified as insurance trust revenue. All tax revenue is classified as general revenue and comprises amounts received (including interest and penalties but excluding protested amounts and refunds) from all taxes imposed by a government. Note that school system tax revenue excludes any amounts from shares of state-imposed-and-collected taxes, which are classified as intergovernmental revenue.

# Appendix B.

## Notes Relating to Education Finance Data

---

The characteristics of elementary-secondary school finance data are influenced by accounting requirements mandated by each state education agency. The level of financial detail that school systems must maintain varies from state to state. Different state financing methods, such as making payments on behalf of school systems to fund teacher retirement, and the use of different accounting handbooks also cause variation. This variation creates differences in the content of information presented in this report. This appendix describes, on a state-by-state basis, these differences and adjustments made to improve data comparability.

### **ALASKA**

Payments to other school systems cannot be isolated in the Alaska school finance reporting system. These amounts are usually minor. They will slightly inflate the current spending amounts presented for both state aggregates and individual school systems.

### **ARIZONA**

Payments to other school systems cannot be isolated in the Arizona school finance reporting system. These amounts are usually minor. They will slightly inflate the current spending amounts presented for both state aggregates and individual school systems.

The state financial reporting system does not isolate capital outlay payments for the purchase of land and existing structures. These amounts are included with amounts shown for “construction.”

### **ARKANSAS**

Changes to state and local revenue, effective in FY 1999, reflect consistency with the classification of the 25-mill uniform rate of ad valorem property tax (Amendment 74 of the Arkansas Constitution) as state revenue in the state and local government finance survey.

Payments made by the state government into the state retirement system on behalf of Arkansas school systems are included in the tables that display state totals of elementary-secondary education finances. These payments have been estimated for local school systems and appear in the tabular detail for state revenue and expenditure of individual school systems.

### **CALIFORNIA**

Compensatory (Title I) federal grants cannot be isolated in some California districts. For this reason, all Compensatory aid is reported in “Other and Nonspecified” federal revenue in Table 2. Compensatory aid is shown in the individual unit tables (Tables 15 and 16) for those districts that can isolate those amounts.

Payments made by the state government into the state retirement system on behalf of California school systems are included in the tables that display state totals of elementary-secondary education finances. These payments have been estimated for local school systems and appear in the tabular detail for state revenue and expenditure of individual school systems.

Expenditure for support services cannot be isolated by function in some California school districts, therefore, this expenditure has been estimated for the state aggregate tables.

### **CONNECTICUT**

The state financial reporting system does not isolate capital outlay payments for the purchase of land and existing structures. These amounts are included with amounts shown for “construction.”

Payments made by the state government into the state retirement system on behalf of Connecticut school systems are included in the tables that display state totals of elementary-secondary education finances. These payments have been estimated for local school systems and appear in the tabular detail for state revenue and expenditure of individual school systems.

### **DELAWARE**

The state financial reporting system does not isolate capital outlay payments for the purchase of land and existing structures. These amounts are included with amounts shown for “construction.”

### **DISTRICT OF COLUMBIA**

The District of Columbia’s financial reporting system does not isolate capital outlay payments for the purchase of land and existing structures. These payments are included in “construction.”

---

## FLORIDA

Payments to other school systems cannot be isolated in the Florida school finance reporting system. These amounts are usually minor. They will slightly inflate the current spending amounts presented for both state aggregates and individual school systems.

## GEORGIA

Compensatory (Title I), Special Education, and Vocational federal grants cannot be isolated in the Georgia accounting structure. These amounts are included in “Other and Nonspecified” federal revenue in Tables 2 and 15 of this report.

Payments made by the state government into the state retirement system on behalf of Georgia school systems are included in the tables that display state totals of elementary-secondary education finances. These payments have been estimated for local school systems and appear in the tabular detail for state revenue and expenditure of individual school systems.

## IDAHO

The state financial reporting system does not isolate capital outlay payments for the purchase of land and existing structures. These amounts are included with amounts shown for “construction.”

Payments to other school systems cannot be isolated in the Idaho school finance reporting system. These amounts are usually minor. They will slightly inflate the current spending amounts presented for both state aggregates and individual school systems.

Payments made by the state government for unemployment insurance on behalf of Idaho school systems are included in the tables that display state totals of elementary-secondary education finances. These payments are included in both the state aggregate tables that display elementary-secondary school finance data and the tabular detail for state revenue and expenditure of individual school systems.

## ILLINOIS

The state financial reporting system does not isolate capital outlay payments for the purchase of land and existing structures. These amounts are included with amounts shown for “construction.”

Payments made by the state government into the state’s public school retirement systems on behalf of Illinois school districts, and state payments for textbooks and transportation are included in the tables that display state totals of elementary-secondary education finances. These

payments have been estimated for local school systems and appear in the tabular detail for state revenue and expenditure of individual school systems.

Illinois corporate personal property replacement tax revenue is included as state rather than local revenue in this report.

## INDIANA

Employee benefit items reported by Indiana school corporations are not shown by function in the Indiana financial reporting system. They consist of payments for retirement, social security, group insurance, worker’s compensation, and unemployment compensation. These benefits paid by the Indiana local school corporations were estimated by function according to the salaries reported for each function.

Payments made by the state government into the state retirement system on behalf of Indiana school corporations are included in the tables that display state totals of elementary-secondary education finances. These payments have been estimated for local school systems and appear in the tabular detail for state revenue and expenditure of individual school systems.

## KANSAS

Special Education federal grants cannot be isolated in the Kansas accounting structure. These amounts are included in “Other and Nonspecified” federal revenue in Tables 2 and 15 of this report.

Payments made by the state government into the state retirement system for school employees on behalf of Kansas school systems are included in the tables that display state totals of elementary-secondary education finances. These payments have been estimated for local school systems and appear in the tabular detail for state revenue and expenditure of individual school systems.

## KENTUCKY

Compensatory (Title I), Special Education, and Vocational federal grants cannot be isolated in the Kentucky accounting structure. These amounts are included in “Other and Nonspecified” federal revenue in Tables 2 and 15 of this report.

Payments made by the state government into the state teachers’ retirement system and for health and life insurance on behalf of Kentucky school systems are included in the tables that display state totals of elementary-secondary education finances. These payments have been estimated for local school systems and appear in the tabular detail for state revenue and expenditure of individual school systems.

---

Expenditure for adult education in Kentucky cannot be isolated in the state finance reporting system. These amounts will slightly inflate the “instruction” and “support service” totals presented at both the state aggregate and individual school system level.

### **MAINE**

Payments made by the state government into the state retirement system on behalf of Maine school systems are included in the tables that display state totals of elementary-secondary education finances. These payments have been estimated for local school systems and appear in the tabular detail for state revenue and expenditure of individual school systems.

### **MARYLAND**

Payments made by the state government into state retirement funds on behalf of Maryland school systems are included in the financial statements sent to the state education agency. These payments are included in both the state aggregate tables that display elementary-secondary school finance data and the tabular detail for state revenue and expenditure of individual school systems.

### **MASSACHUSETTS**

Fixed charges for recurring retirement and insurance programs are not reported by function in the Massachusetts financial reporting system. These benefits were estimated by function according to the salaries reported for each function.

Payments made by the state government into the state retirement system on behalf of Massachusetts school systems are included in the tables that display state totals of elementary-secondary education finances. These payments have been estimated for local school systems and appear in the tabular detail for state revenue and expenditure of individual school systems.

### **MINNESOTA**

The state financial reporting system does not isolate capital outlay payments for the purchase of land and existing structures. These amounts are included with amounts shown for “construction.”

### **MISSISSIPPI**

The state financial reporting system does not isolate capital outlay payments for the purchase of land and existing structures. These amounts are included with amounts shown for “construction.”

Payments to other school systems cannot be isolated in the Mississippi school finance reporting system. These amounts are usually minor. They will slightly inflate the current spending amounts presented for both state aggregates and individual school systems.

### **MISSOURI**

The Census Bureau’s reporting system includes Missouri’s local property tax from the state for Proposition C in the category of revenue from state rather than local sources.

### **NEVADA**

The local school support sales tax is included as a state revenue source rather than as a local sales tax. Revenue from the motor vehicle privilege tax is also included under state source revenue. The public utility franchise tax is classified as a public utility tax of the local school districts.

### **NEW HAMPSHIRE**

Payments made by the state government into the state retirement system for teachers on behalf of New Hampshire school systems are included in the tables that display state totals of elementary-secondary education finances. These payments have been estimated for local school systems and appear in the tabular detail for state revenue and expenditure of individual school systems.

### **NEW JERSEY**

Payments made by the state government for employer contributions to the Teachers’ Pension and Annuity Fund and for social security payments on behalf of New Jersey school systems are included in the tables that display state totals of elementary-secondary education finances. These payments are also included in the tabular detail for state revenue and expenditure of individual school systems.

### **NEW MEXICO**

Payments to other school systems cannot be isolated in the New Mexico school finance reporting system. These amounts are usually minor. They will slightly inflate the current spending amounts presented for both state aggregates and individual school systems.

### **NORTH CAROLINA**

Compensatory (Title I), Special Education, and Vocational federal grants cannot be isolated in the North Carolina accounting structure. These amounts are included in “Other and Nonspecified” federal revenue in Tables 2 and 15 of this report.

Payments to other school systems cannot be isolated in the North Carolina school finance reporting system. These amounts are usually minor. They will slightly inflate the current spending amounts presented for both state aggregates and individual school systems.

---

State payments on behalf of North Carolina school systems for textbooks and transportation are included in the financial statements sent to the state education agency. These payments are included in both the state aggregate tables that display elementary-secondary school finance data and the tabular detail for state revenue and expenditure of individual school systems.

The state financial reporting system does not isolate capital outlay payments for the purchase of land and existing structures. These amounts are included with amounts shown for “construction.”

## **OHIO**

Compensatory (Title I) federal grants cannot be isolated in the Ohio accounting structure. These amounts are included in “Other and Nonspecified” federal revenue in Tables 2 and 15 of this report.

## **OKLAHOMA**

Payments made by the state government into the state retirement fund on behalf of Oklahoma school systems, and state payments for psychometric services are included in the tables that display state totals of elementary-secondary education finances. These payments have been estimated for local school systems and appear in the tabular detail for state revenue and expenditure of individual school systems.

## **RHODE ISLAND**

Payments made by the state government into the state retirement fund on behalf of Rhode Island school systems are included in the tables that display state totals of elementary-secondary education finances. These payments have been estimated for local school systems and appear in the tabular detail for state revenue and expenditure of individual school systems.

## **SOUTH CAROLINA**

Payments made by the state government for student testing, textbooks, and transportation on behalf of South Carolina school systems are included in the tables that display state totals of elementary-secondary education finances. These payments have been estimated for local school systems and appear in the tabular detail for state revenue and expenditure of individual school systems.

## **SOUTH DAKOTA**

The state financial reporting system does not isolate capital outlay payments for the purchase of land and existing structures. These amounts are included with amounts shown for “construction.”

Payments made by the state government on behalf of South Dakota school systems for telecommunications are included in the tables that display state totals of elementary-secondary education finances. These payments are also included in the tabular detail for state revenue and expenditure of individual school systems.

## **TEXAS**

Payments made by the state government on behalf of Texas school systems into the state school employees’ retirement fund, and payments for textbooks and transportation are included in the tables that display state totals of elementary-secondary education finances. These payments have been estimated for local school systems and appear in the tabular detail for state revenue and expenditure of individual school systems.

## **UTAH**

Payments to other school systems cannot be isolated in the Utah school finance reporting system. These amounts are usually minor. They will slightly inflate the current spending amounts presented for both state aggregates and individual school systems.

Expenditure for adult education in Utah cannot be isolated in the state finance reporting system. These amounts will slightly inflate the “instruction” and “support service” totals presented at both the state aggregate and individual school system level.

## **VERMONT**

Payments made by the state government for employee benefits on behalf of Vermont school systems are included in the tables that display state totals of elementary-secondary education finances. These payments have been estimated for the local school systems and appear in the tabular detail for state revenue and expenditure of individual school systems.

## **VIRGINIA**

The state government allocates one percent of the state-imposed sales tax for local school systems. Proceeds are classified as revenue from state sources in the Census Bureau’s reporting system.

Payments made by the state government for employer contributions to the state retirement fund on behalf of Virginia school systems are included in the tables that display state totals of elementary-secondary education finances. These payments are also included in the tabular detail for state revenue and expenditure of individual school systems.

## **WASHINGTON**

Expenditure for adult education in Washington cannot be isolated in the state finance reporting system. These amounts will slightly inflate the “instruction” and “support service” totals presented at both the state aggregate and individual school system level.



---

**WEST VIRGINIA**

Special Education and Vocational federal grants cannot be isolated in the West Virginia accounting structure. These amounts are included in “Other and Nonspecified” federal revenue in Tables 2 and 15 of this report.

Payments made by the state government into the state teachers’ and public employees’ retirement funds on behalf of West Virginia school systems are included in the tables that display state totals of elementary-secondary education finances. These payments have been estimated for local school systems and appear in the tabular detail for state revenue and expenditure of individual school systems. State payments on behalf of West Virginia school

systems for computers are included in the state and individual school system tables.

**WISCONSIN**

Receipts from the local School Tax Program (property tax program) are included as revenue from state sources rather than local property taxes in this report.

Expenditure for adult education in Wisconsin cannot be isolated in the state finance reporting system. These amounts will slightly inflate the “instruction” and “support service” totals presented at both the state aggregate and individual school system level.

## Appendix C. Two-Letter State Abbreviations

---

| State                | Abbreviation | State          | Abbreviation |
|----------------------|--------------|----------------|--------------|
| Alabama              | AL           | Montana        | MT           |
| Alaska               | AK           | Nebraska       | NE           |
| Arizona              | AZ           | Nevada         | NV           |
| Arkansas             | AR           | New Hampshire  | NH           |
| California           | CA           | New Jersey     | NJ           |
| Colorado             | CO           | New Mexico     | NM           |
| Connecticut          | CT           | New York       | NY           |
| Delaware             | DE           | North Carolina | NC           |
| Florida              | FL           | North Dakota   | ND           |
| Georgia              | GA           | Ohio           | OH           |
| Hawaii               | HI           | Oklahoma       | OK           |
| Idaho                | ID           | Oregon         | OR           |
| Illinois             | IL           | Pennsylvania   | PA           |
| Indiana              | IN           | Rhode Island   | RI           |
| Iowa                 | IA           | South Carolina | SC           |
| Kansas               | KS           | South Dakota   | SD           |
| Kentucky             | KY           | Tennessee      | TN           |
| Louisiana            | LA           | Texas          | TX           |
| Maine                | ME           | Utah           | UT           |
| Maryland             | MD           | Vermont        | VT           |
| Massachusetts        | MA           | Virginia       | VA           |
| Michigan             | MI           | Washington     | WA           |
| Minnesota            | MN           | West Virginia  | WV           |
| Mississippi          | MS           | Wisconsin      | WI           |
| Missouri             | MO           | Wyoming        | WY           |
| District of Columbia | DC           |                |              |

# Publication Program

---

## **2002 CENSUS OF GOVERNMENTS**

The U.S. Census Bureau has conducted a Census of Governments every 5 years since 1957 covering three major subject fields relating to State and local governments—organization, employment, and finances. The results of the 2002 Census of Governments are being issued in both printed and electronic formats. The printed material contains four volumes, which are described individually below. The electronic dissemination will encompass data files and electronic versions of the publication, described in a separate section following the report descriptions.

## **FINAL REPORTS**

### **Volume 1. Government Organization**

*No. 1. Government Organization.* Data for the nation and by states on county, municipal, and township governments by population size; on public school systems by size of enrollment; and on special district governments by function. Also shown is the number of local governments, by type, in each county area in the nation and information about E-Government activities.

*No. 2. State Descriptions.* A description of local government structure in each state is presented in this report.

### **Volume 3. Public Employment**

*No. 1. Employment of Major Local Governments.* Statistics on March 2002 employment and payrolls for: all county governments; subcounty general-purpose governments (municipalities and townships) having 25,000 or more population; school systems having 5,000 or more enrollment; and special district governments having 100 or more full-time employees.

*No. 2. Compendium of Public Employment.* Employment and payroll data for the month of March 2002 by government function for the nation, by states, and by type of government. Report also displays data summarized by county area for local government employment and payrolls.

### **Volume 4. Government Finances**

*No. 1. Public Education Finances.* Statistics on revenue, expenditure, debt, and financial assets of school systems, presented for the nation, for states, and for large school systems having 10,000 or more enrollment. Data describe financial activity in fiscal year 2002.

*No. 2. Finances of Special Districts.* Fiscal year 2002 statistics on finances of special district governments, by states, and for selected large districts.

*No. 3. Finances of County Governments.* Statistics on revenue, expenditure, debt, and financial assets of county governments in fiscal year 2002. Report provides national summaries, population-size group information, state area data, and displays of all individual county governments.

*No. 4. Finances of Municipal and Township Governments.* Fiscal year 2002 statistics on revenue, expenditure, debt, and financial assets of municipalities and townships. There are national summaries and aggregations by population-size group and state. Report provides data for all individual municipalities and townships with a population of 25,000 or more.

*No. 5. Compendium of Government Finances.* A summary of census findings on fiscal year 2002 government finances for state and local governments. Data are presented for the nation, for state areas by type of government, and for local governments in each individual county area.

*No. 6. Employee Retirement Systems of State and Local Governments.* Membership, receipts, expenditure, number of beneficiaries, and financial assets of state and local government employee retirement systems. Data are shown for the nation, for states, and for large individual retirement systems.

## **ELECTRONIC MEDIA**

Data from the 2002 Census of Governments and related annual and quarterly surveys are available via the internet at the Census Bureau Web site: [www.census.gov/govs/www/index.html](http://www.census.gov/govs/www/index.html). For more information, see the Web site, or write to U.S. Census Bureau, Governments Division, Washington, DC 20233, or call Customer Services at 301-763-INFO(4636).

## **HOW TO PURCHASE PRINTED REPORTS**

When the printed reports described above become available, they will be sold by the Superintendent of Documents, U.S. Government Printing Office, Washington, DC 20401.

Telephone or fax orders may be used to reduce processing time if your order is to be charged to VISA, MasterCard, or prepaid Superintendent of Documents Deposit Account. Customers will be able to call the Order Desk in Washington, DC, at 202-783-3238, between 7:30 a.m. and 4:00 p.m., eastern time, Monday through Friday, except holidays.

