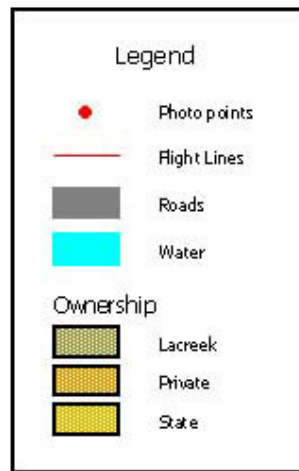


LaCreek National Wildlife Refuge Aerial Photographs

Click on a Photo point in the index below, or choose from text list:

2000 Aerial Photography Flight Line Index

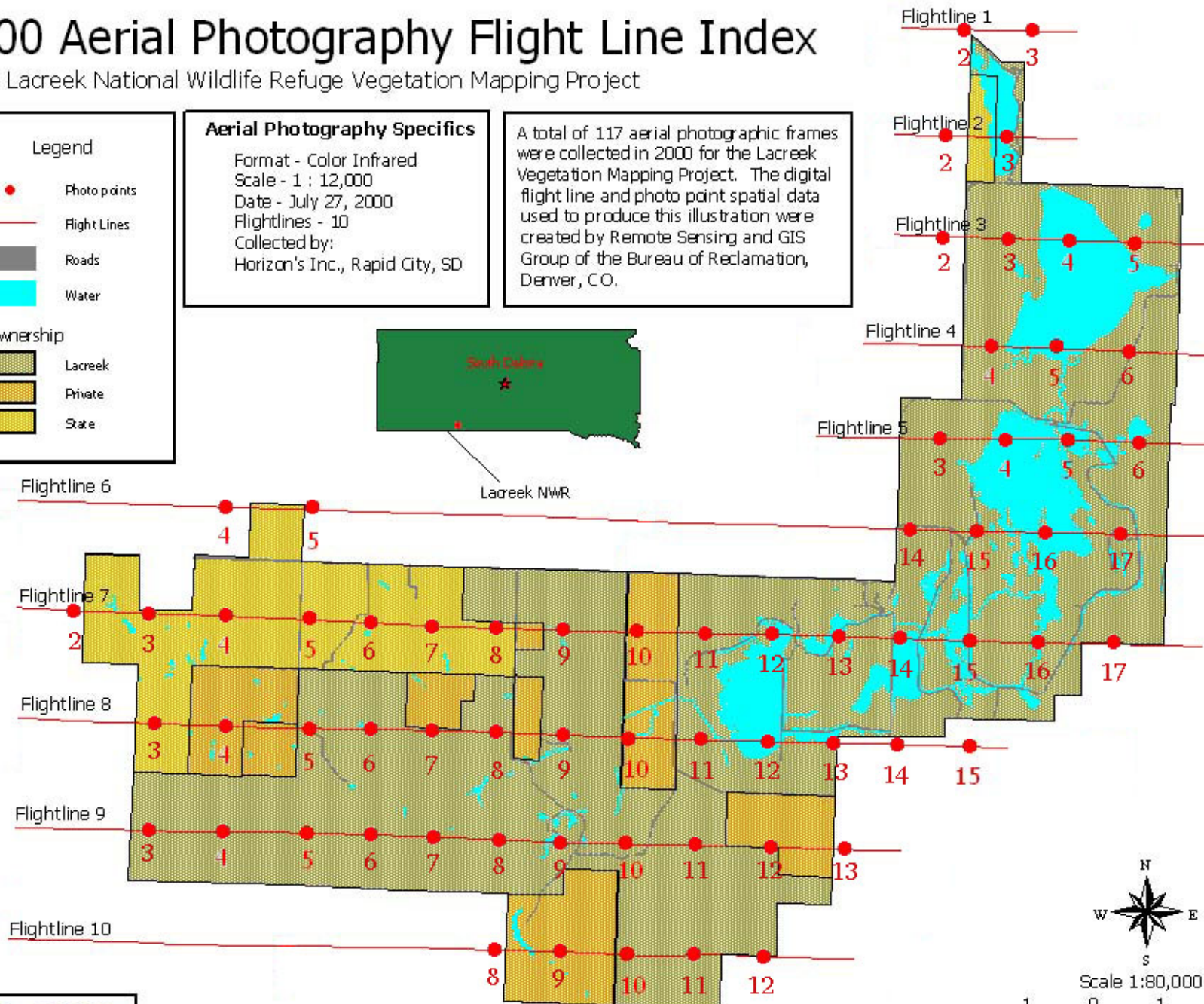
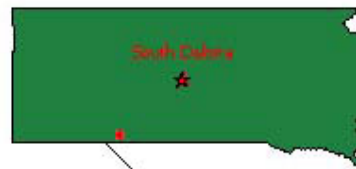
Lacreek National Wildlife Refuge Vegetation Mapping Project




Aerial Photography Specifics

Format - Color Infrared
Scale - 1 : 12,000
Date - July 27, 2000
Flightlines - 10
Collected by:
Horizon's Inc., Rapid City, SD

A total of 117 aerial photographic frames were collected in 2000 for the Lacreek Vegetation Mapping Project. The digital flight line and photo point spatial data used to produce this illustration were created by Remote Sensing and GIS Group of the Bureau of Reclamation, Denver, CO.



Scale 1:80,000



Photographs available:

1:12000-scale Color Infrared Photos flown 7/27/00.

*.pdf format

[Photo 1-2](#) [Photo 2-2](#) [Photo 3-2](#) [Photo 4-4](#) [Photo 5-3](#)
[Photo 1-3](#) [Photo 2-3](#) [Photo 3-3](#) [Photo 4-5](#) [Photo 5-4](#)
[Photo 3-4](#) [Photo 4-6](#) [Photo 5-5](#)
[Photo 3-5](#) [Photo 5-6](#)

[Photo 6-4](#) [Photo 7-2](#) [Photo 8-3](#) [Photo 9-3](#) [Photo 10-8](#)
[Photo 6-5](#) [Photo 7-3](#) [Photo 8-4](#) [Photo 9-4](#) [Photo 10-9](#)
[Photo 6-14](#) [Photo 7-4](#) [Photo 8-5](#) [Photo 9-5](#) [Photo 10-10](#)
[Photo 6-15](#) [Photo 7-5](#) [Photo 8-6](#) [Photo 9-6](#) [Photo 10-11](#)
[Photo 6-16](#) [Photo 7-6](#) [Photo 8-7](#) [Photo 9-7](#) [Photo 10-12](#)
[Photo 6-17](#) [Photo 7-7](#) [Photo 8-8](#) [Photo 9-8](#)
[Photo 7-8](#) [Photo 8-9](#) [Photo 9-9](#)
[Photo 7-9](#) [Photo 8-10](#) [Photo 9-10](#)
[Photo 7-10](#) [Photo 8-11](#) [Photo 9-11](#)
[Photo 7-11](#) [Photo 8-12](#) [Photo 9-12](#)
[Photo 7-12](#) [Photo 8-13](#) [Photo 9-13](#)
[Photo 7-13](#) [Photo 8-14](#)
[Photo 7-14](#) [Photo 8-15](#)
[Photo 7-15](#)
[Photo 7-16](#)
[Photo 7-17](#)