





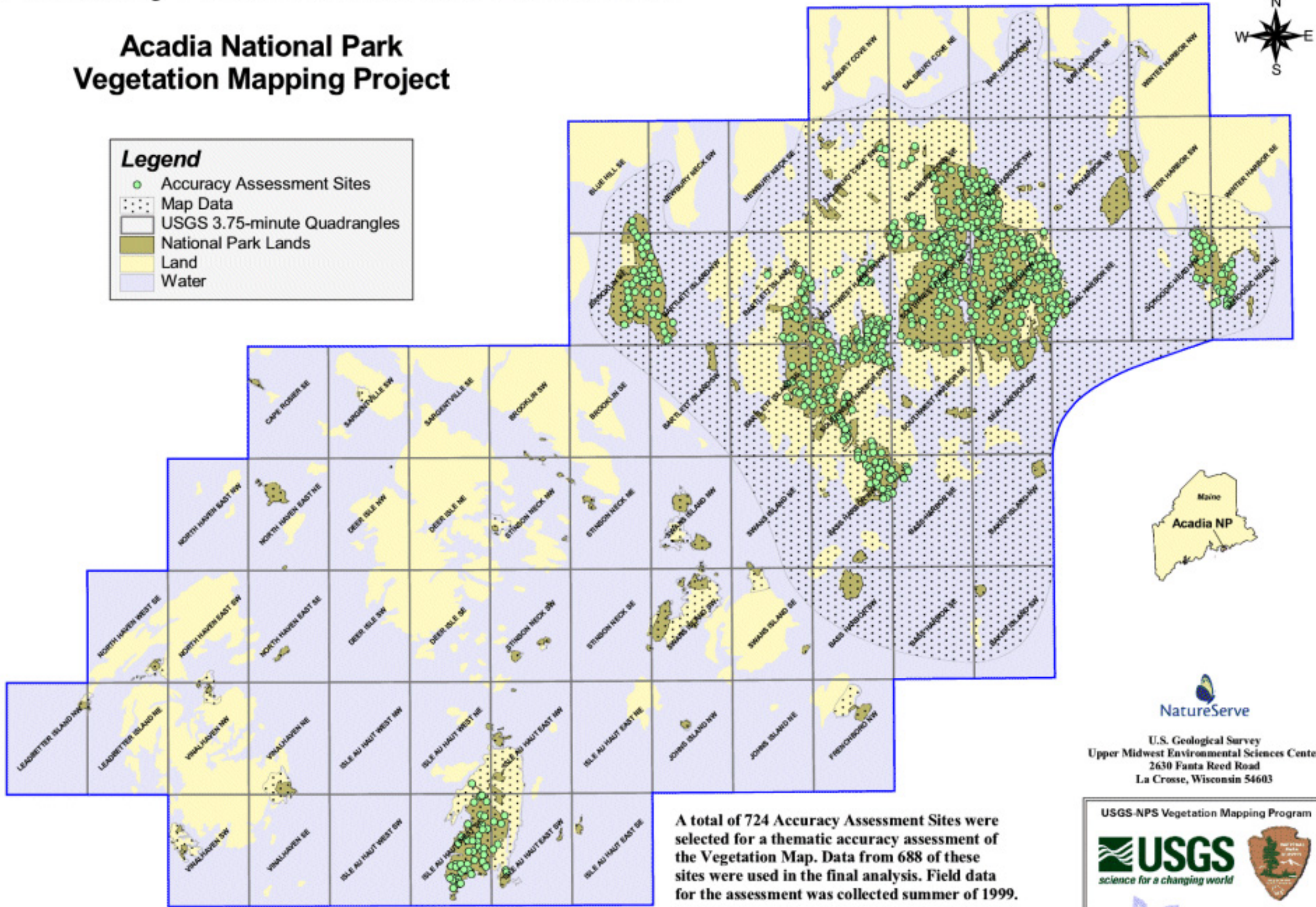


Accuracy Assessment Site Locations

Acadia National Park Vegetation Mapping Project

Legend

-  Accuracy Assessment Sites
-  Map Data
-  USGS 3.75-minute Quadrangles
-  National Park Lands
-  Land
-  Water



U.S. Geological Survey
Upper Midwest Environmental Sciences Center
2630 Fanta Reed Road
La Crosse, Wisconsin 54603

A total of 724 Accuracy Assessment Sites were selected for a thematic accuracy assessment of the Vegetation Map. Data from 688 of these sites were used in the final analysis. Field data for the assessment was collected summer of 1999.



USGS-NPS Vegetation Mapping Program




science for a changing world



Center for Biological Information
Building 510, Denver Federal Center
1015 15th Street, Denver, CO 80202
303-252-4120
http://biology.usgs.gov/cbi