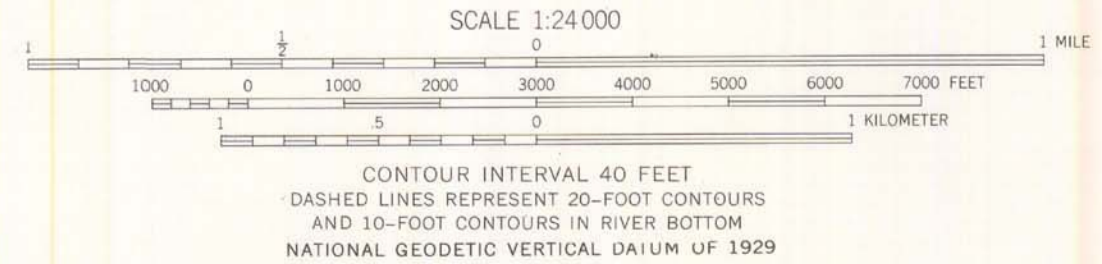
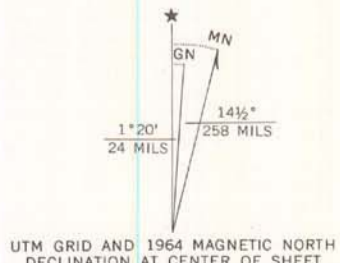


UNITED STATES
DEPARTMENT OF THE INTERIOR
GEOLOGICAL SURVEY



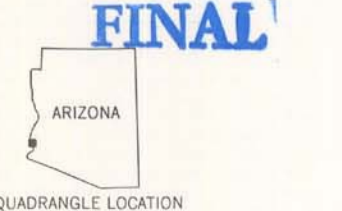
LITTLE PICACHO WILDERNESS
CASE # CACA 035092

Mapped, edited, and published by the Geological Survey in cooperation with the Colorado River Boundary Commission of the States of Arizona and California
Control by USGS, USC&GS, and USCE
Topography by photogrammetric methods from aerial photographs taken 1953. Field checked 1954. Revised from aerial photographs taken 1961. Field checked 1964
Polyconic projection. 1927 North American datum 10,000-foot grids based on Arizona coordinate system, west zone and California coordinate system, zone 6
1000-meter Universal Transverse Mercator grid ticks, zone 11, shown in blue
To place on the predicted North American Datum 1983 move the projection lines 4 meters south and 73 meters east as shown by dashed corner ticks
Where omitted land lines have not been established



THIS MAP COMPLIES WITH NATIONAL MAP ACCURACY STANDARDS
FOR SALE BY U. S. GEOLOGICAL SURVEY, DENVER, COLORADO 80225, OR RESTON, VIRGINIA 22092
A FOLDER DESCRIBING TOPOGRAPHIC MAPS AND SYMBOLS IS AVAILABLE ON REQUEST

ORIGINAL
FINAL



QUADRANGLE LOCATION
Map photoinspected 1976
No major culture or drainage changes observed

ROAD CLASSIFICATION
Light-duty ————— Unimproved dirt - - - - -

PICACHO, CALIF.—ARIZ.
SB4 PICACHO 15' QUADRANGLE
33114-A5-TF-024

1964
PHOTOINSPECTED 1976
DMA 3050 II SE—SERIES 8995

There may be private inholdings within the boundaries of the National or State reservations shown on this map