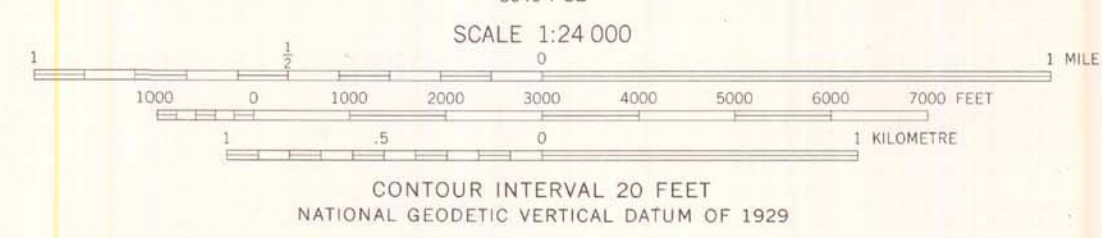
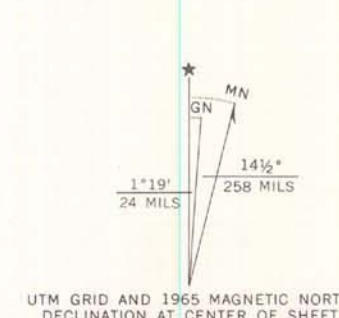



Mapped, edited, and published by the Geological Survey in cooperation with the Colorado River Boundary Commission of the States of Arizona and California
Control by USGS and USC&GS
Topography by photogrammetric methods from aerial photographs taken 1953. Field checked 1954. Revised from aerial photographs taken 1961. Field checked 1965
Polyconic projection, 1927 North American datum
10,000-foot grid based on California coordinate system, zone 6
1000-metre Universal Transverse Mercator grid ticks, zone 11, shown in blue
Where omitted land lines have not been established



ORIGINAL
FINAL



ROAD CLASSIFICATION
Unimproved dirt -----

THIS MAP COMPLIES WITH NATIONAL MAP ACCURACY STANDARDS
FOR SALE BY U. S. GEOLOGICAL SURVEY, DENVER, COLORADO 80225, OR RESTON, VIRGINIA 22092
A FOLDER DESCRIBING TOPOGRAPHIC MAPS AND SYMBOLS IS AVAILABLE ON REQUEST

LITTLE PICACHO PEAK, CALIF.
N3252.5—W11430/7.5

1965
AMS 3049 I NE—SERIES V895