

R. 8 E. | R. 9 E.








R. 9 E. | R. 10 E.



T. 15 S.  
T. 16 S.



### COYOTE MOUNTAINS WILDERNESS AREA MAP 3

- |   |                              |   |              |
|---|------------------------------|---|--------------|
|  | Wilderness Area Boundary     |  | Hiking Trail |
|  | Bureau of Land Management    |  | Private      |
|  | Indian Lands or Reservations |  | State        |
|  | Military                     |   |              |



October 1994  
California Desert Protection Act