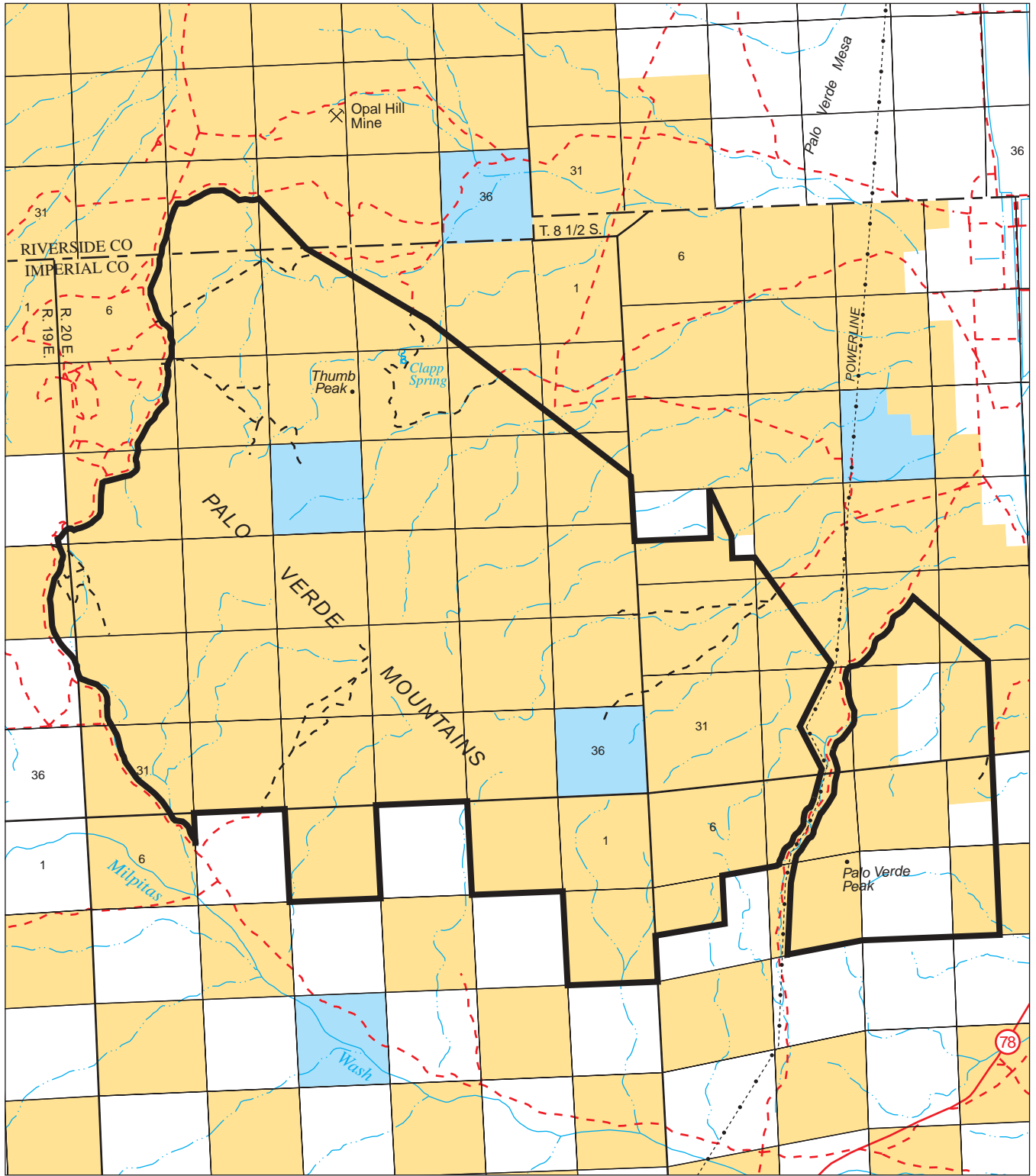


R. 20 E. R. 21 E.








San Bernardino Meridian



# PALO VERDE MOUNTAINS WILDERNESS AREA

## MAP 10

-  Wilderness Area Boundary
-  Bureau of Land Management
-  State
-  Hiking Trail
-  Private



October 1994  
California Desert Protection Act