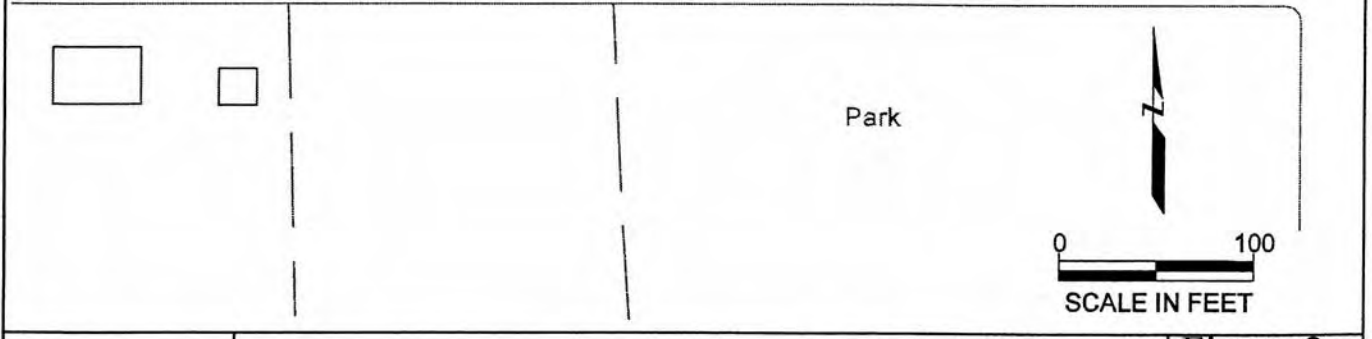
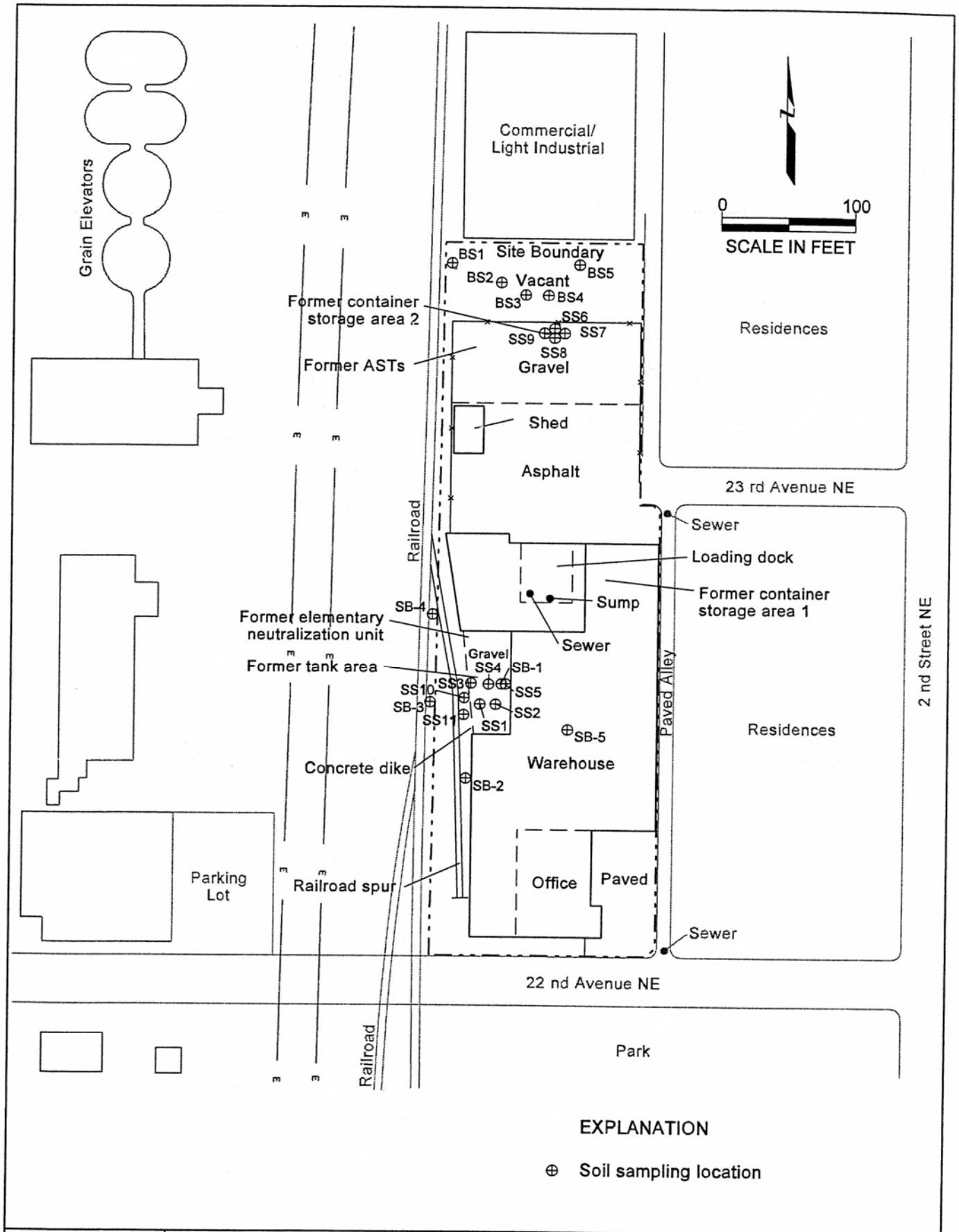


22 nd Avenue NE



SITE CONDITIONS (1966-1983)
 Van Waters & Rogers Inc.
 Minneapolis, Minnesota

Figure 2



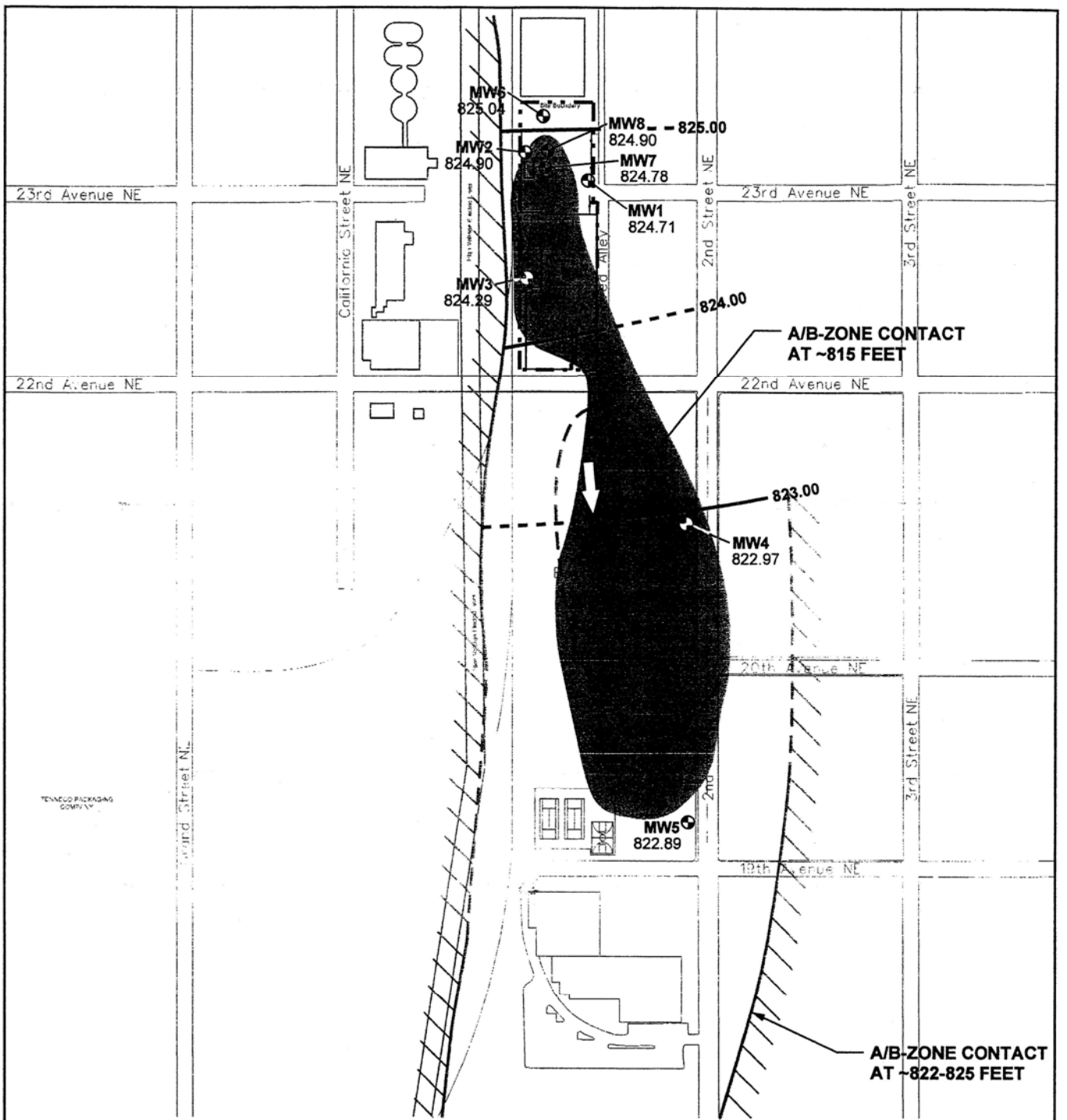
EXPLANATION

⊕ Soil sampling location



SOIL SAMPLING LOCATIONS
 Van Waters & Rogers Inc.
 Minneapolis, Minnesota

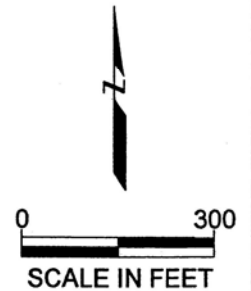
Figure 3



EXPLANATION

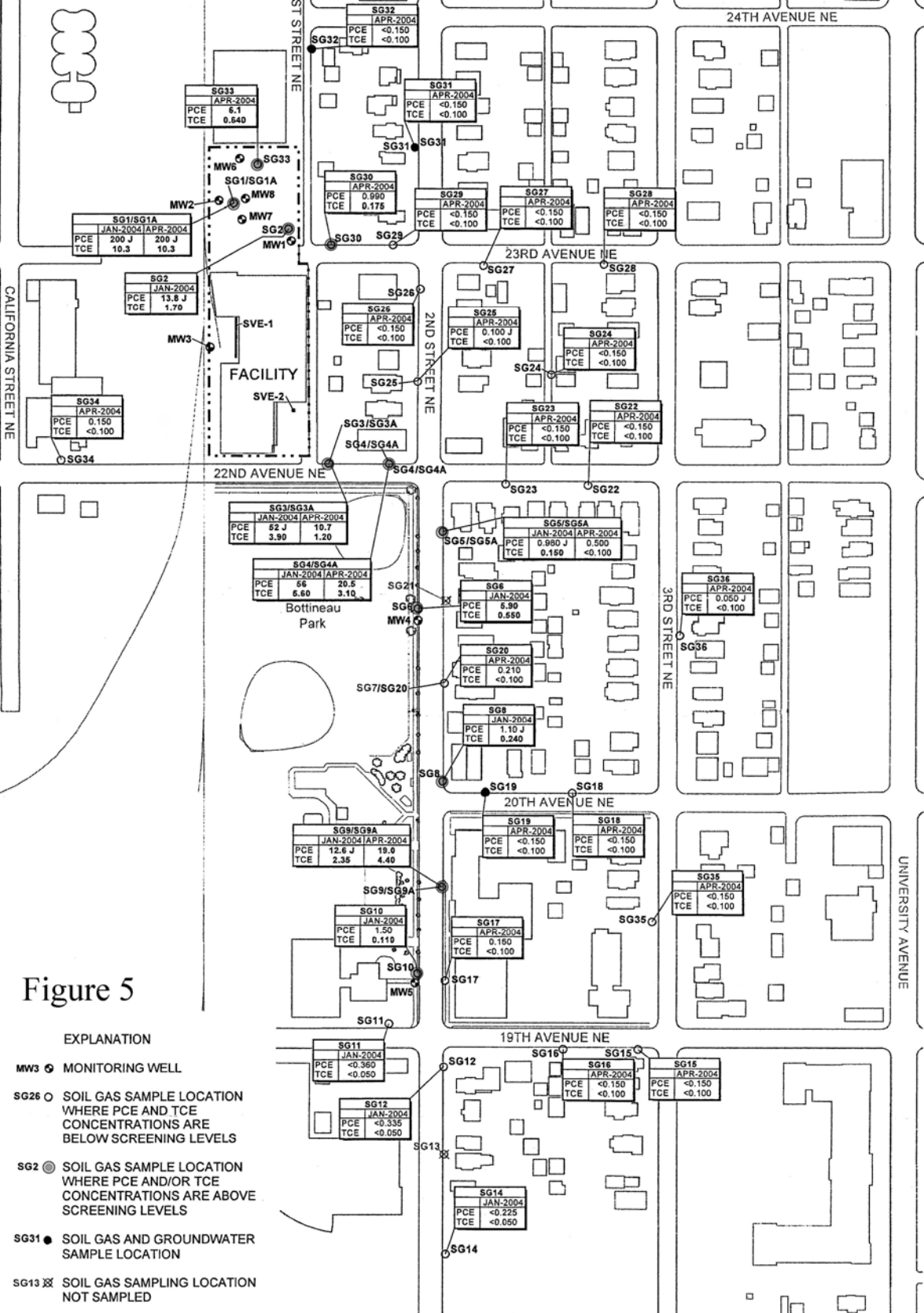
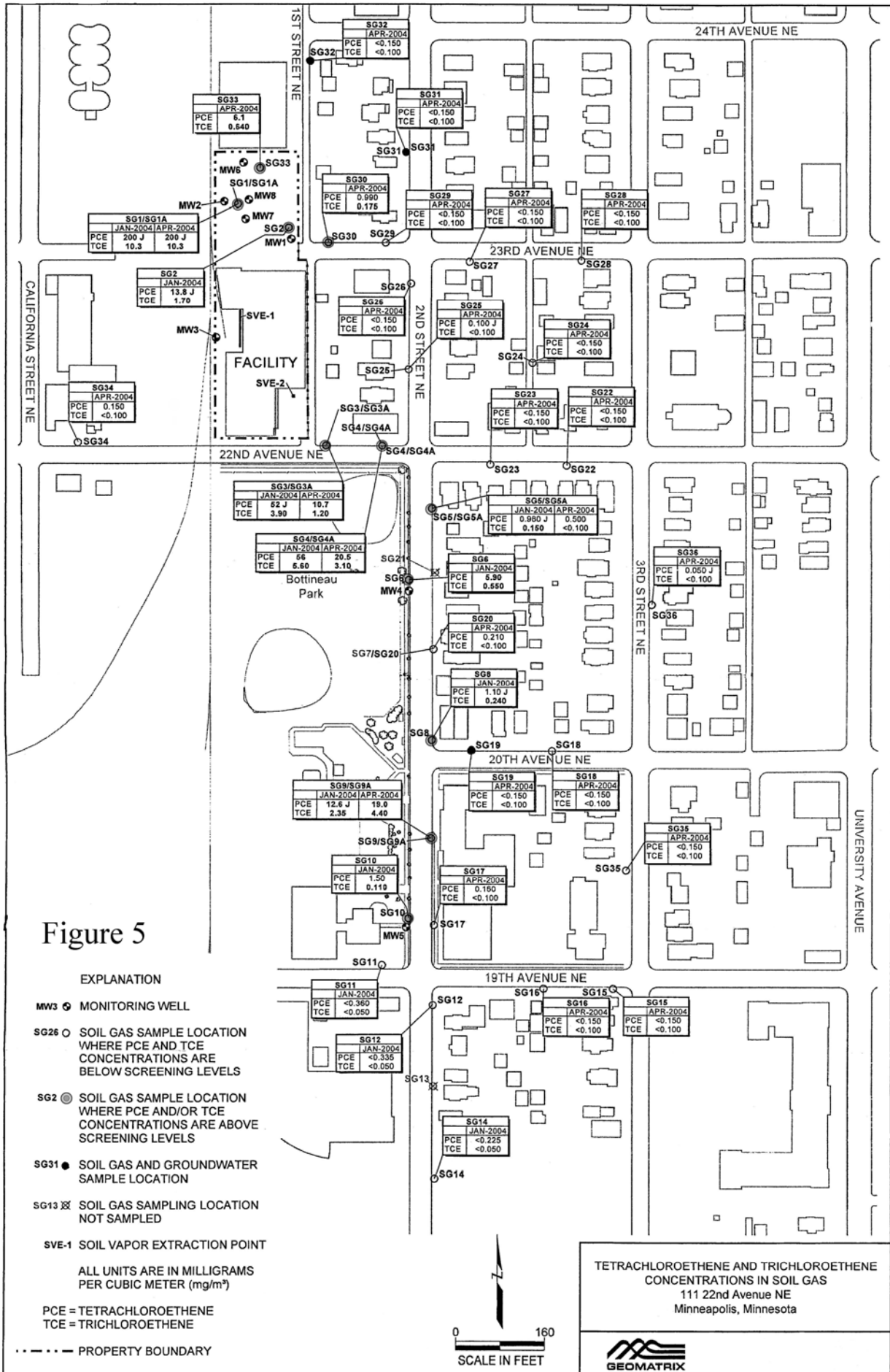
- MW4 Monitoring well (1-8)
- 822.97 A Zone Groundwater elevation (feet NGVD)
- 823.00 Line of equal groundwater elevation (feet NGVD)
- Groundwater flow direction

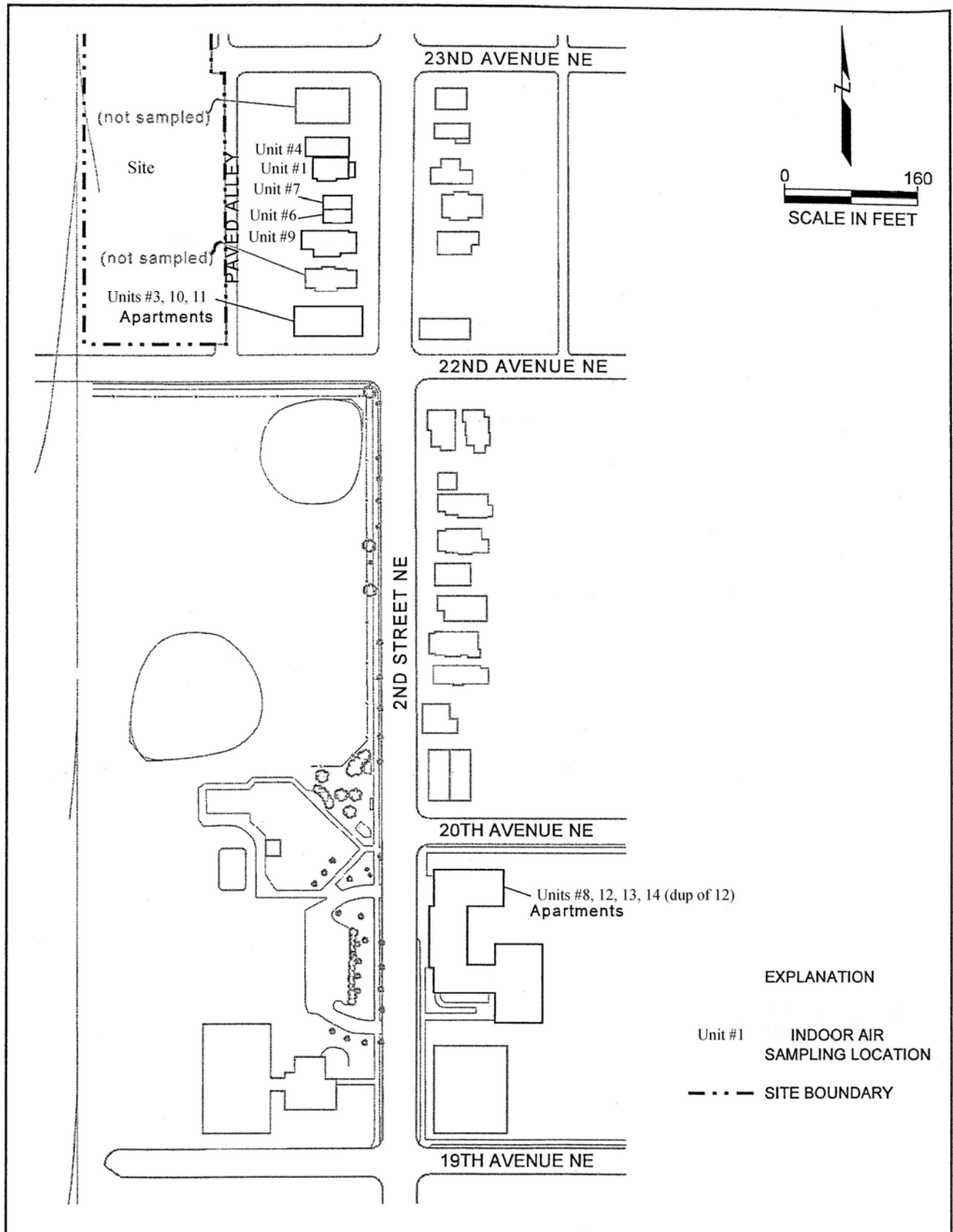
- Extent of saturated A-Zone
- Tetrachloroethene plume extent (greater than 2 mg/l)



GROUNDWATER ELEVATIONS
 JULY 22, 2002
 111 - 22nd Avenue NE
 Minneapolis, Minnesota

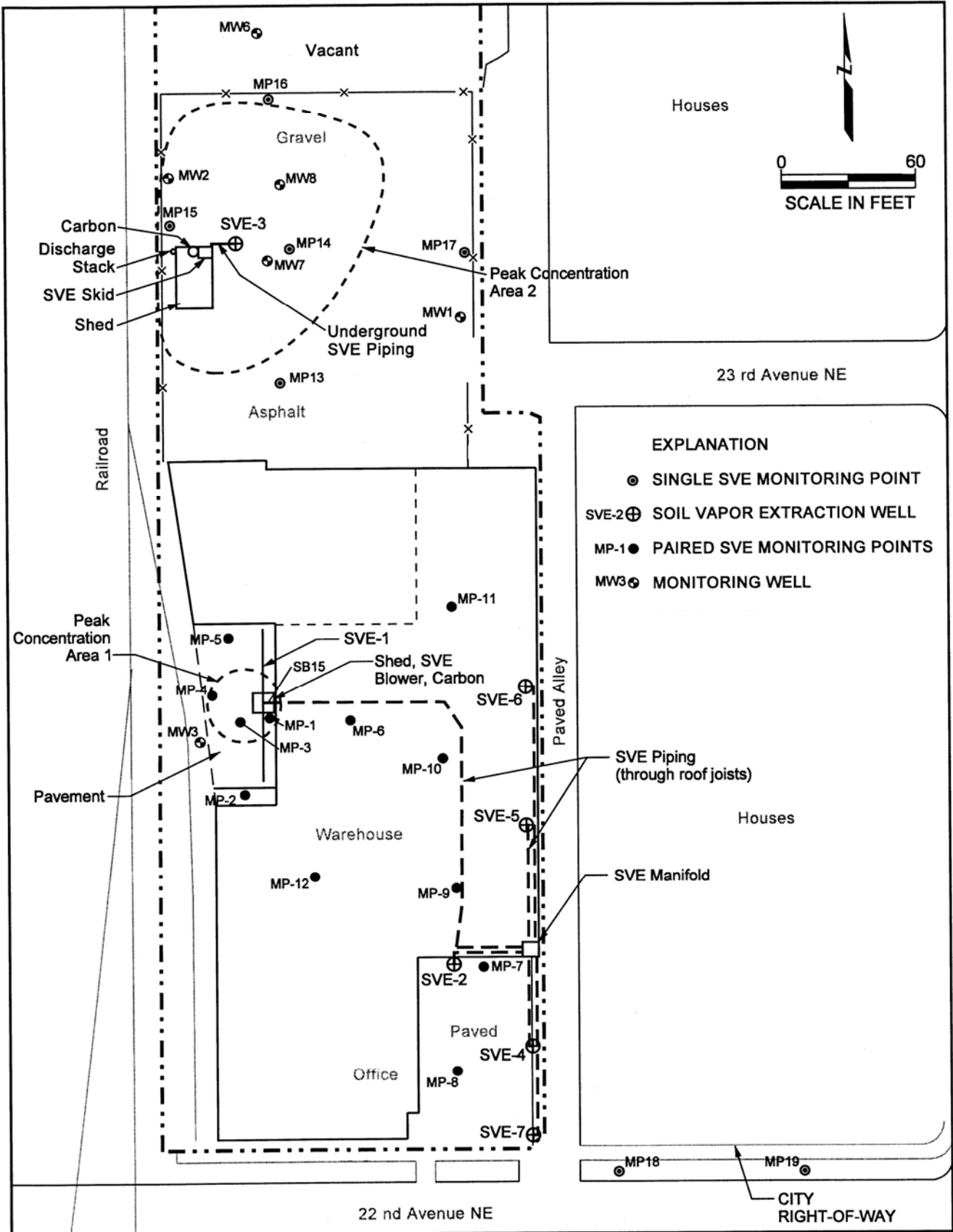
Figure 4





INDOOR AIR SAMPLING LOCATIONS
 111 22nd Avenue NE
 Minneapolis, Minnesota

Figure 6



SVE SYSTEM - PLAN VIEW
 111 - 22nd Avenue NE
 Minneapolis, Minnesota

Figure 7