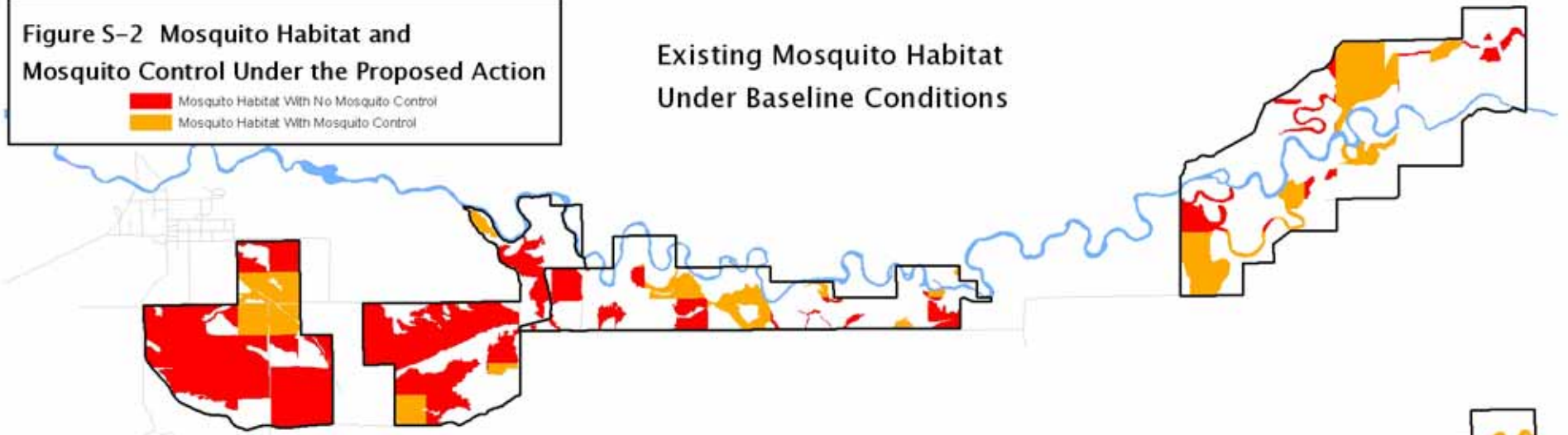



Figure S-2 Mosquito Habitat and Mosquito Control Under the Proposed Action

- Mosquito Habitat With No Mosquito Control
- Mosquito Habitat With Mosquito Control


Existing Mosquito Habitat Under Baseline Conditions



Mosquito Habitat After Full Project Implementation



New Mosquito Habitat Resulting From the Project (Postproject habitat - baseline habitat)



Map compiled from a variety of sources and spatial relationship between layers may vary. To be used for planning purposes only. Aerial photo September 2006. EIS analysis based on 1997 aerial photos and 2007 field verification of land use types.

