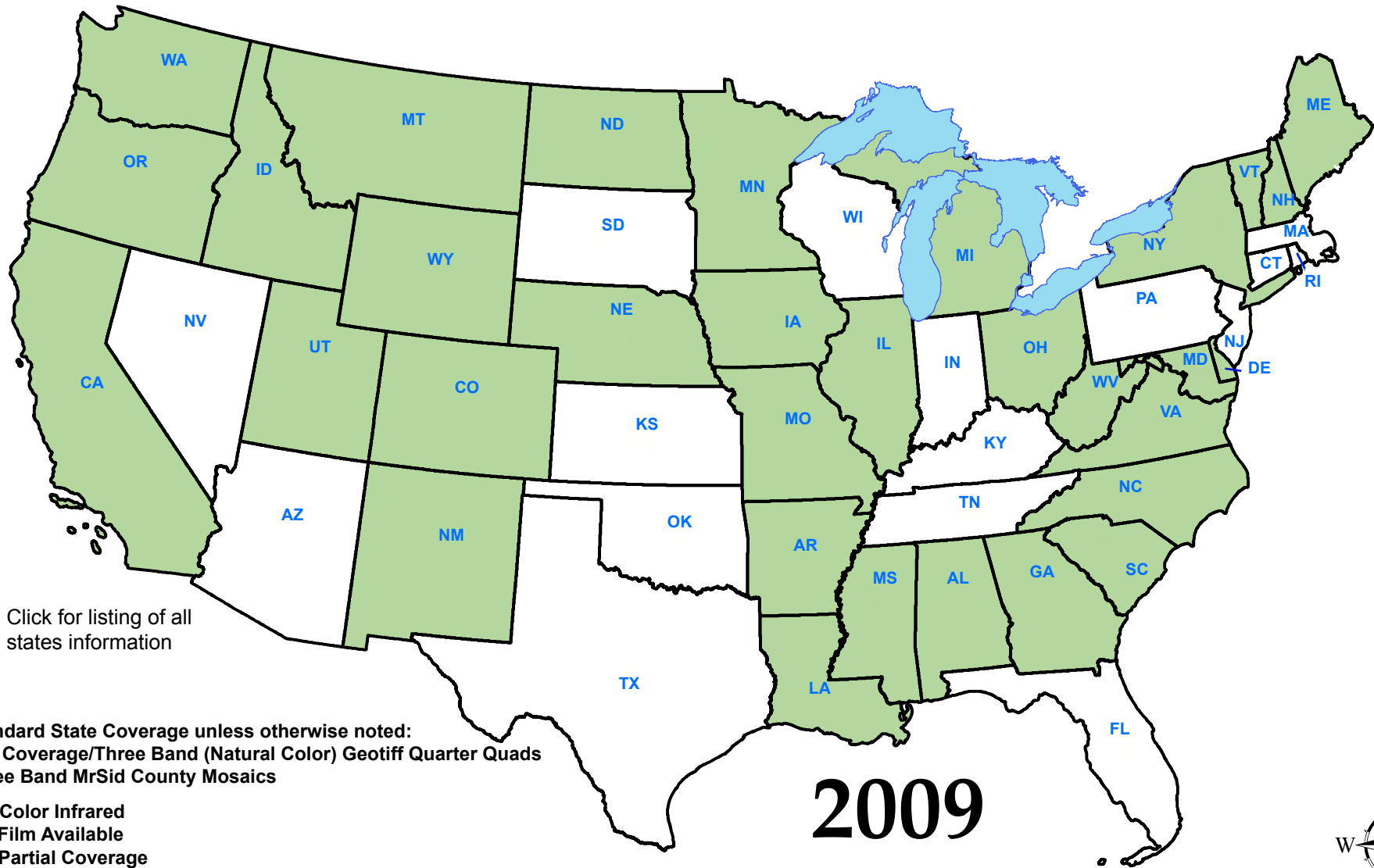



# National Agriculture Imagery Program (NAIP) 2003-2009




 Click for listing of all states information

Standard State Coverage unless otherwise noted:  
 Full Coverage/Three Band (Natural Color) Geotiff Quarter Quads  
 Three Band MrSid County Mosaics

C = Color Infrared  
 F = Film Available  
 P = Partial Coverage  
 J = Jpeg2000 Four Band (Natural Color/Color Infrared) County Mosaics  
 4 = Four Band (Natural Color/Color Infrared) Geotiff Quarter Quads

Check "All NAIP Format & Years" layer to view all years available

To view layers individually click on the horizontal paper sheets  on the left (or the layers tab in Adobe 6) of the document. Uncheck (click eyeball symbol) each NAIP Coverage year except for the one that you want to view. This will ensure the accurate coverage is portrayed.

\*Layers are only viewable in Adobe Reader 6 and above  
 \*2009 NAIP coverage is contracted coverage only - official coverage will not be available until spring 2010

## 2009

To view year and format information click or hover over a state abbreviation



**Resolution in meters**

-  1
-  2

US Department of Agriculture  
 Farm Service Agency  
 Aerial Photography Field Office  
 Customer Service Section  
 2222 West 2300 South  
 Salt Lake City, UT 84119-2020  
 Tel: 801-844-2922  
 Fax: 801-956-3653  
 Email: apfo.sales@slc.usda.gov  
 Website: www.apfo.usda.gov