




# Map 83

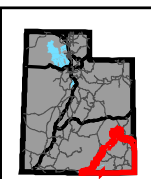
## Woodlands - Alternative A

-  Monticello Field Office
- Woodland Harvest Boundaries**
-  Open to Woodland Product Harvest
-  Pinyon-Juniper Within Areas Open To Harvest



1:1,100,000

0 5 10  
Miles



Note: No warranty is made by the BLM for use of any of the data for purposes not intended by the BLM. Data source is the BLM, Utah, Monticello Field Office.

