











Map 86

Woodlands - Alternative E

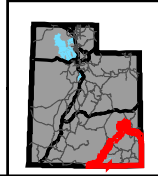
-  Monticello Field Office
- Woodland Harvest Boundaries**
-  Cedar Mesa
-  Dark Canyon Plateau
-  East Canyon
-  Harts Draw
-  Montezuma Creek
-  North Comb Ridge
-  Salt Creek Mesa
-  South Cottonwood
-  White Canyon

Note: The darker coloration contains pinyon/juniper.



1:1,100,000

0 5 10 Miles



Note: No warranty is made by the BLM for use of any of the data for purposes not intended by the BLM. Data source is the BLM, Utah, Monticello Field Office.

