













Map 87

Areas Of Overlap Between WSAs and ACECs
- Alternative A

-  Monticello Field Office
-  Wilderness Study Areas
- ACEC**
-  Alkali Ridge
-  Bridger Jack Mesa
-  Butler Wash
-  Cedar Mesa
-  Dark Canyon
-  Hovenweep
-  Indian Creek
-  Lavender Mesa
-  Scenic Highway Corridor
-  Shay Canyon

Note: No warranty is made by the BLM for use of any of the data for purposes not intended by the BLM. Data source is the BLM, Utah, Monticello Field Office.

