










Map 90

Areas Of Overlap Between WSAs and ACECs - Proposed Plan

-  Monticello Field Office
-  Wilderness Study Areas

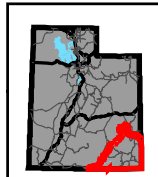
ACEC

-  Alkali Ridge
-  Hovenweep
-  Indian Creek
-  Lavender Mesa
-  San Juan River
-  Shay Canyon
-  Valley of the Gods



1:1,100,000

0 5 10 Miles



Note: No warranty is made by the BLM for use of any of the data for purposes not intended by the BLM. Data source is the BLM, Utah, Monticello Field Office.

