








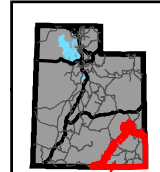
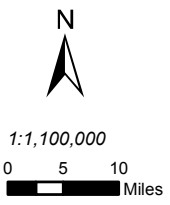


Map 89

Areas Of Overlap Between WSAs and ACECs
- Alternative C

-  Monticello Field Office
-  Wilderness Study Areas
- ACEC**
-  Alkali Ridge
-  Hovenweep
-  Indian Creek
-  Lavender Mesa
-  San Juan River
-  Shay Canyon
-  Valley of the Gods



Note: No warranty is made by the BLM for use of any of the data for purposes not intended by the BLM. Data source is the BLM, Utah, Monticello Field Office.

