




Map 55

Wild and Scenic Rivers Proposed Plan

-  Monticello Field Office
- Wild and Scenic River - Proposed Plan**
-  Scenic Classification
-  Wild Classification



1:1,100,000

0 5 10
Miles

Note: No warranty is made by the BLM for use of any of the data for purposes not intended by the BLM. Data source is the BLM, Utah, Monticello Field Office.

