












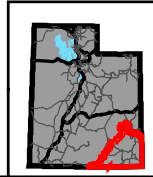

Map 49

Surface Water Subbasin Boundaries

-  Monticello Field Office
- Subbasin Boundaries (HUC Level 4)**
-  14030002, Upper Colorado-Dolores – Upper Dolores
-  14030005, Upper Colorado-Dolores – Kane Springs
-  14060008, Lower Green – Lower Green
-  14070001, Upper Colorado-Dirty Devil – Upper Lake Powell
-  14070006, Upper Colorado-Dirty Devil – Lower Lake Powell
-  14080201, Lower San Juan – Four Corners
-  14080202, Lower San Juan – McElmo
-  14080203, Lower San Juan – Montezuma
-  14080204, Lower San Juan – Chinle
-  14080205, Lower San Juan – Lower San Juan



1:1,100,000



Note: No warranty is made by the BLM for use of any of the data for purposes not intended by the BLM. Data source is the BLM, Utah, Monticello Field Office.

