


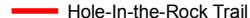


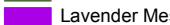





# Map 53

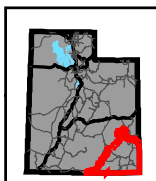
## Area for Critical Environmental Concern (ACECs) - Proposed Plan

- |   |  |
|---|--|
|  Monticello Field Office | <b>ACECs Proposed Plan</b>   |
| <b>Historic Trails</b>  |  Alkali Ridge       |
| <b>- Approximate Locations</b>  |  Hovenweep          |
|  Hole-In-the-Rock Trail  |  Indian Creek       |
|  Spanish Trail           |  Lavender Mesa      |
|   |  San Juan River     |
|   |  Shay Canyon        |
|   |  Valley of the Gods |



1:1,100,000

0 5 10 Miles



Note: No warranty is made by the BLM for use of any of the data for purposes not intended by the BLM. Data source is the BLM, Utah, Monticello Field Office.

