



# Map 54

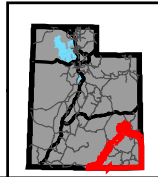
## Wild and Scenic Rivers

-  Monticello Field Office
-  Wild and Scenic River, 2004 Eligible River Segments



1:1,100,000

0 5 10 Miles



Note: No warranty is made by the BLM for use of any of the data for purposes not intended by the BLM. Data source is the BLM, Utah, Monticello Field Office.

