





Map 43

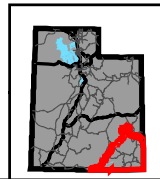
Soils - Root Depth

-  Monticello Field Office
- Root Depth**
-  High Risk Depth to Bedrock
-  Moderate Risk Depth to Bedrock
-  Low Risk Depth to Bedrock



1:1,100,000

0 5 10
Miles



Note: No warranty is made by the BLM for use of any of the data for purposes not intended by the BLM. Data source is the BLM, Utah, Monticello Field Office.

