

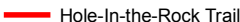

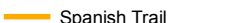




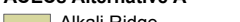

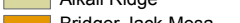



Map 50

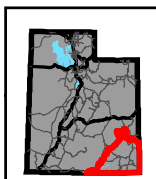
Areas of Critical Environmental Concern (ACECs) - Alternative A

- | | |
|---|---|
| Historic Trails |  Butler Wash |
| - Approximate Locations |  Cedar Mesa |
|  Hole-In-the-Rock Trail |  Dark Canyon |
|  Spanish Trail |  Hovenweep |
|  Monticello Field Office |  Indian Creek |
| ACECs Alternative A |  Lavender Mesa |
|  Alkali Ridge |  Scenic Highway Corridor |
|  Bridger Jack Mesa |  Shay Canyon |



1:1,100,000

0 5 10 Miles



Note: No warranty is made by the BLM for use of any of the data for purposes not intended by the BLM. Data source is the BLM, Utah, Monticello Field Office.

