


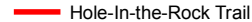


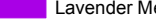
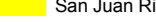
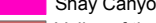



Map 52

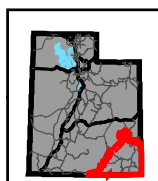
Area for Critical Environmental Concern (ACECs) - Alternative C

- | | |
|---|--|
|  Monticello Field Office | ACECs Alternative C |
| Historic Trails |  Alkali Ridge |
| - Approximate Locations |  Hovenweep |
|  Hole-In-the-Rock Trail |  Indian Creek |
|  Spanish Trail |  Lavender Mesa |
| |  San Juan River |
| |  Shay Canyon |
| |  Valley of the Gods |



1:1,100,000

0 5 10 Miles



Note: No warranty is made by the BLM for use of any of the data for purposes not intended by the BLM. Data source is the BLM, Utah, Monticello Field Office.

