







# Map 27

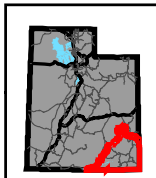
## Oil & Gas Leasing - Alternative A

-  Monticello Field Office
- Oil & Gas Leasing Alternative A - No Action**
  -  Standard Stipulations
  -  Open - Subject to Special Stipulations (Controlled Surface Use and/or Timing)
  -  No Surface Occupancy & Open to Mineral Entry
  -  No Surface Occupancy & Closed to Mineral Entry
  -  Closed to Leasing



1:1,100,000

0 5 10 Miles



Note: No warranty is made by the BLM for use of any of the data for purposes not intended by the BLM. Data source is the BLM, Utah, Monticello Field Office.

