











Map 40

Special Recreation Management Areas (SRMAs) - Proposed Plan

-  Monticello Field Office
-  Recreation Locations
- SRMAs Proposed Plan**
-  Beef Basin
-  Cedar Mesa (includes Grand Gulch NHD, McLoyd Canyon-Moonhouse, and Comb Ridge management zones)
-  Dark Canyon
-  Indian Creek
-  San Juan River
-  Tank Bench
-  White Canyon

1:1,100,000



Note: No warranty is made by the BLM for use of any of the data for purposes not intended by the BLM. Data source is the BLM, Utah, Monticello Field Office.

