








# Map 39

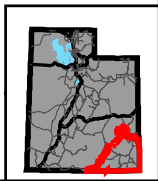
## Special Recreation Management Areas (SRMAs) - Alternative D

-  Monticello Field Office
-  Recreation Locations
- SRMAs Alternative D**
-  Dark Canyon
-  Cedar Mesa (CSRMA)
-  Indian Creek
-  San Juan River
-  White Canyon



1:1,100,000

0 5 10 Miles



Note: No warranty is made by the BLM for use of any of the data for purposes not intended by the BLM. Data source is the BLM, Utah, Monticello Field Office.

