







Map 2

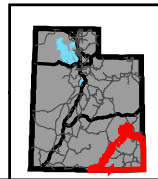
Cultural Special Management Areas (CSMAs) Alternatives B, C, D, E

-  Monticello Field Office
-  Beef Basin CSMA
-  Comb Ridge CSMA
-  Grand Gulch NHD
-  McLoyd Moonhouse CSMA
-  Tank Bench CSMA



1:1,100,000

0 5 10
Miles



Note: No warranty is made by the BLM for use of any of the data for purposes not intended by the BLM. Data source is the BLM, Utah, Monticello Field Office.

