






Map 17

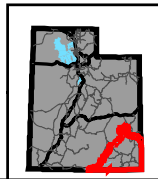
Potential for Oil and Gas

-  Monticello Field Office
- Potential for Oil and Gas**
-  High Potential
-  Moderate Potential
-  Low Potential
-  No Play Area



1:1,100,000

0 5 10 Miles



Note: No warranty is made by the BLM for use of any of the data for purposes not intended by the BLM. Data source is the BLM, Utah, Monticello Field Office.

