










Map 1

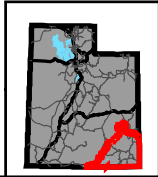
Monticello Planning Area with Land Status

-  Monticello Field Office
- Land Status**
-  Bureau of Land Management
-  US Forest Service
-  USFS Wilderness Area
-  National Park Service
-  Indian Reservation
-  State
-  Private
-  Water



1:1,100,000

0 5 10 Miles



Note: No warranty is made by the BLM for use of any of the data for purposes not intended by the BLM. Data source is the BLM, Utah, Monticello Field Office.

