





Map 16

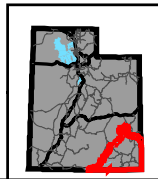
Livestock Grazing Restrictions Proposed Plan

-  Monticello Field Office
-  Areas Unavailable for Livestock Grazing
-  Areas with Restrictions for Livestock Grazing
-  Areas Open to Livestock Grazing



1:1,100,000

0 5 10 Miles



Note: No warranty is made by the BLM for use of any of the data for purposes not intended by the BLM. Data source is the BLM, Utah, Monticello Field Office.

