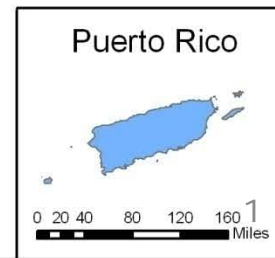
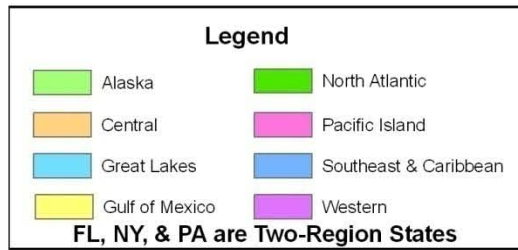
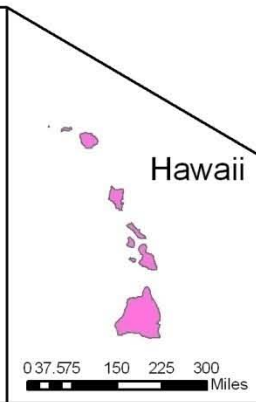
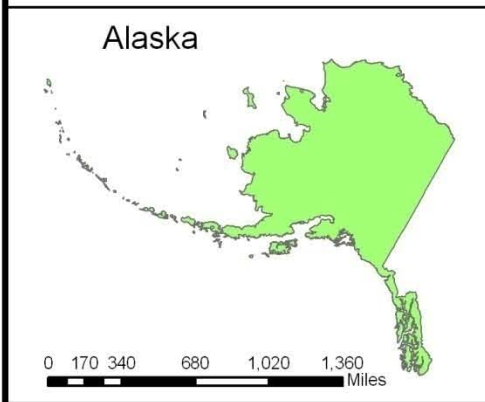
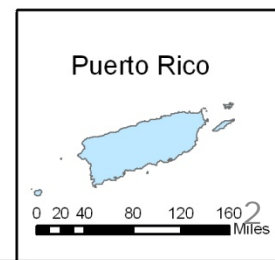


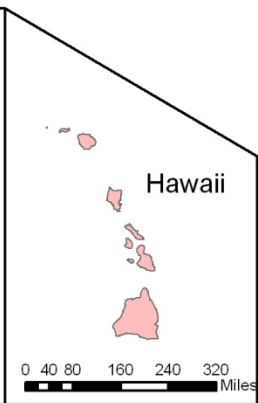
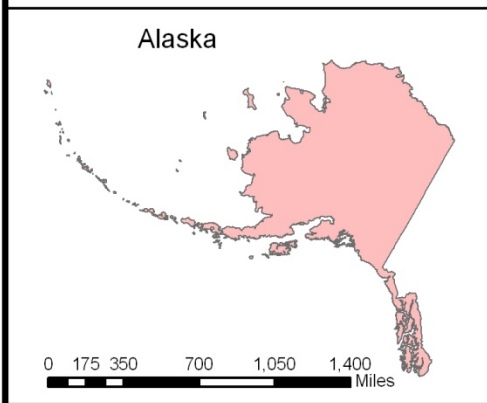
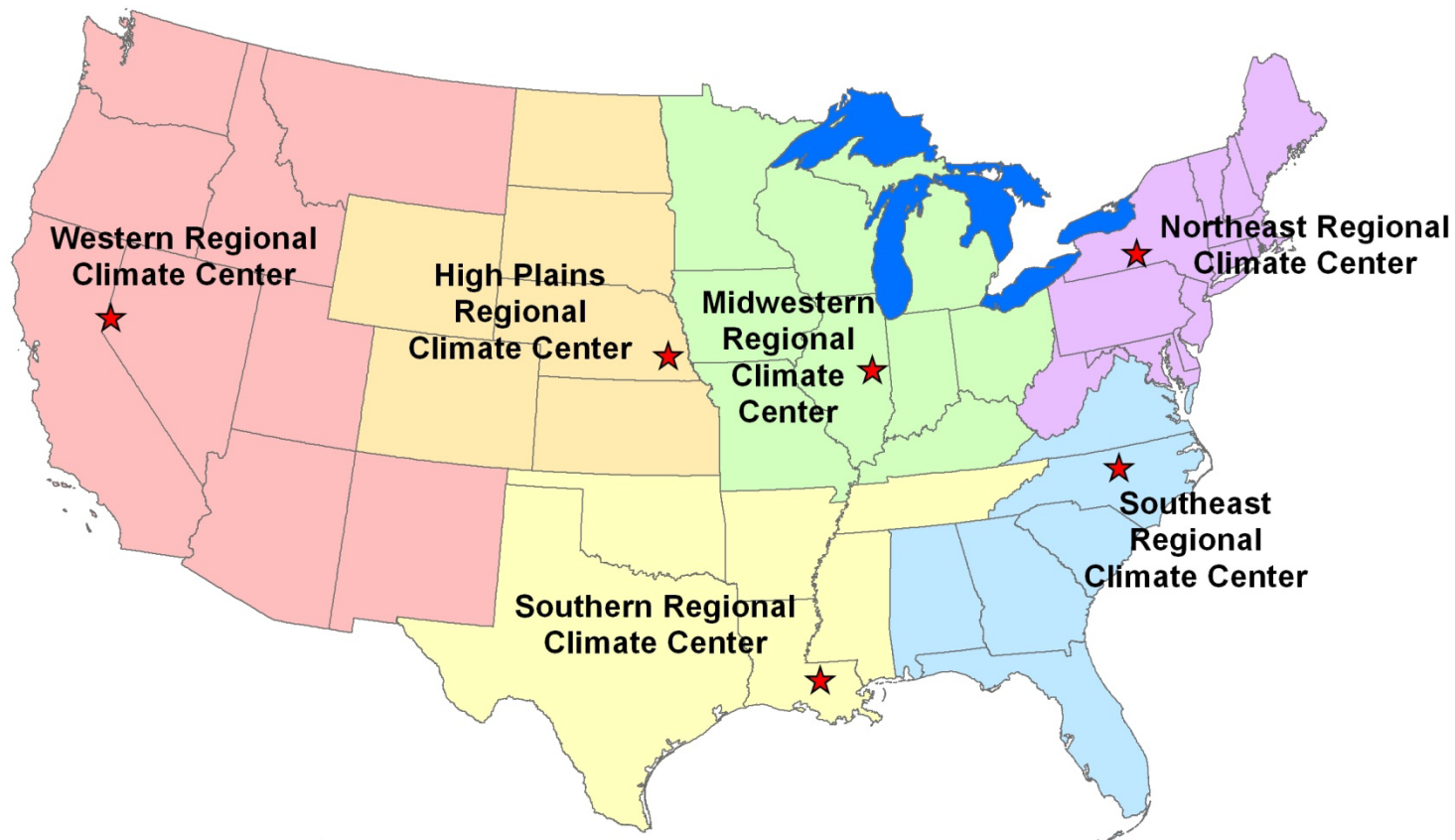


NOAA Regional Collaboration Framework 2007



NOAA Regional Climate Centers

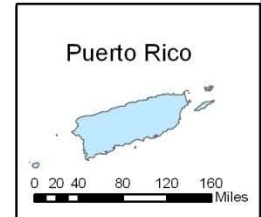
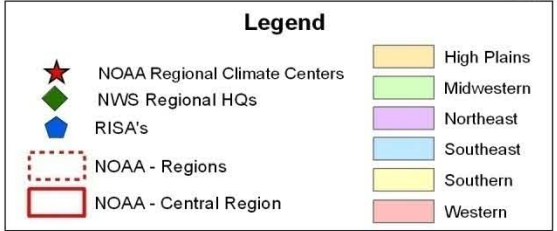
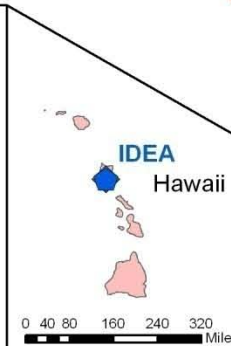
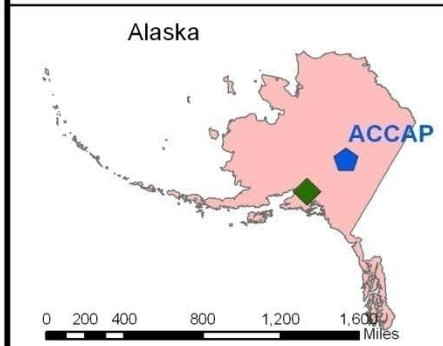





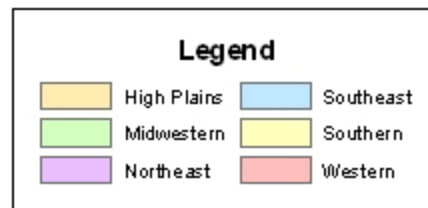
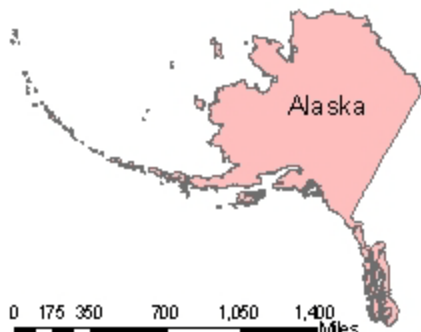
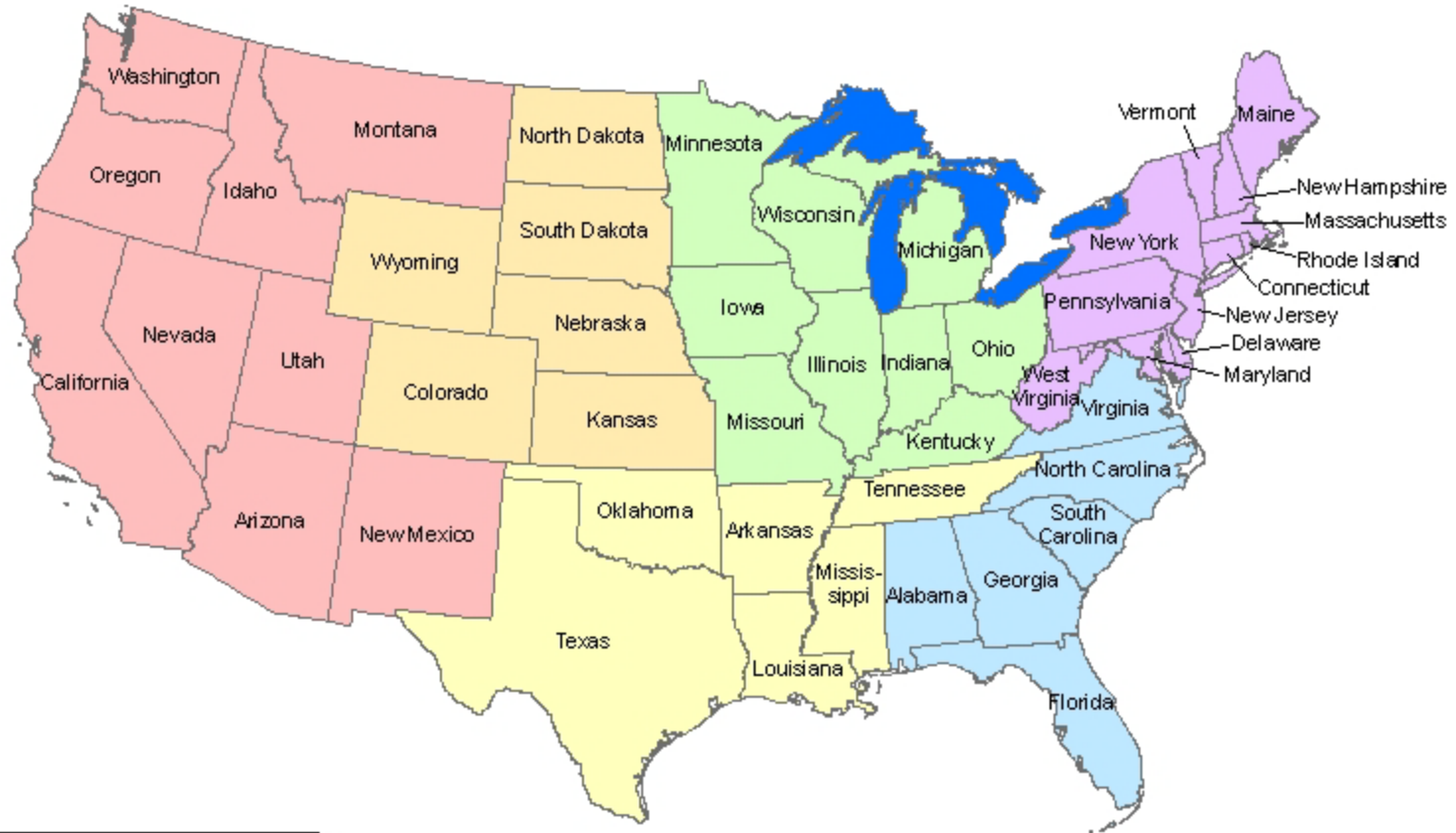
NOAA - Climate Services Partnerships



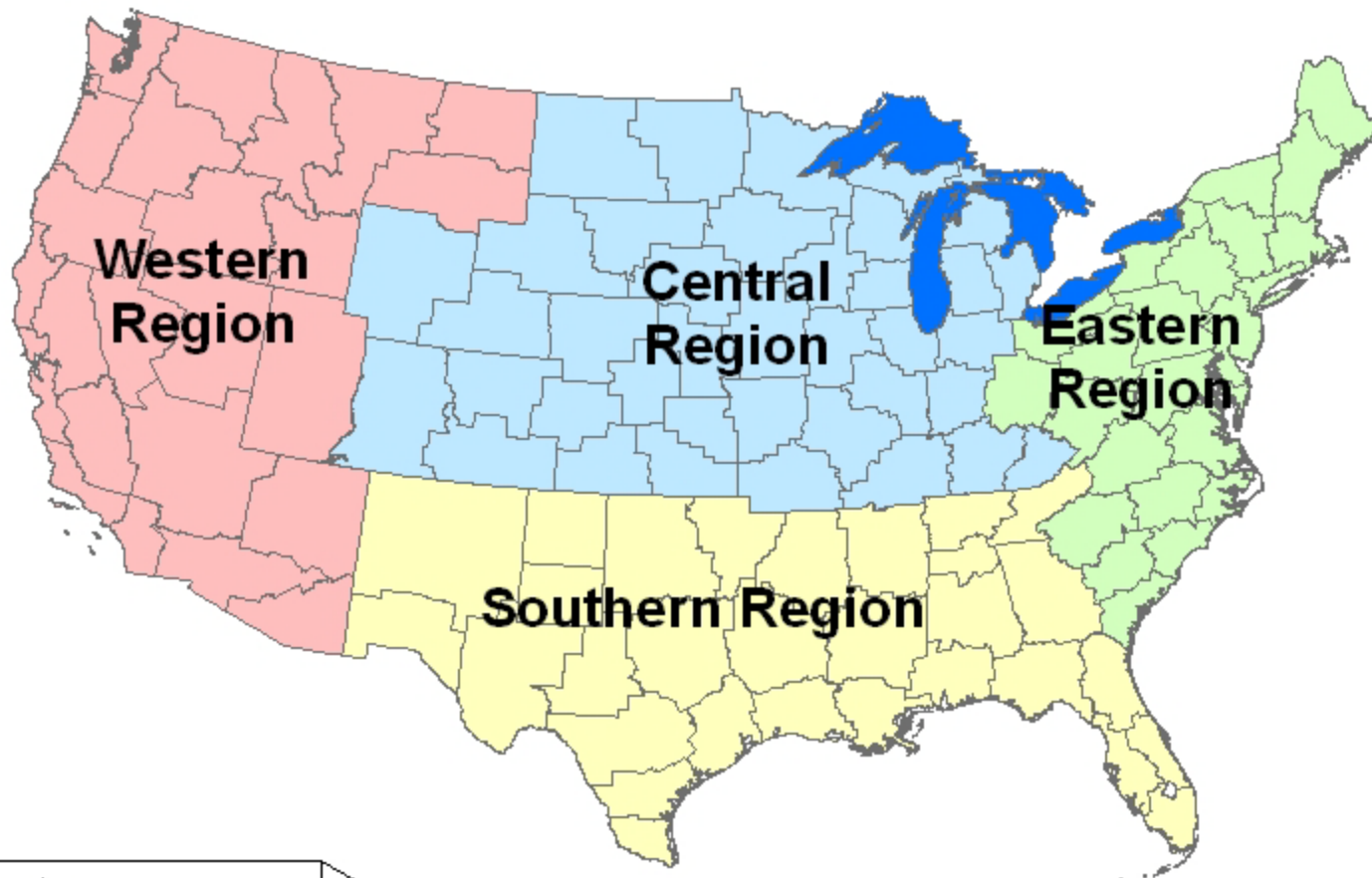
Also:
122 WFOs
15 WSOs
13 RFCs
~50 State Climatologists



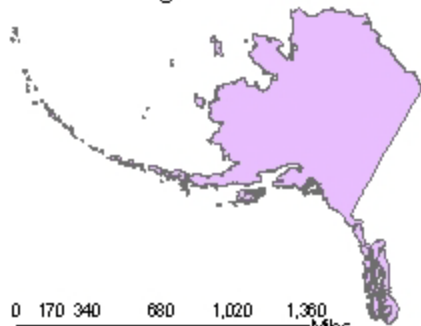
NOAA Regional Climate Centers



National Weather Service Regions



Alaska Region



0 170 340 680 1,020 1,360 Miles








Pacific Region



0 37.5 75 150 225 300 Miles

0 137.5 275 550 825 1,100 Miles

Regions

	Alaska		Puerto Rico and Virgin Islands
	Central		Southern
	Eastern		Western
	Pacific		

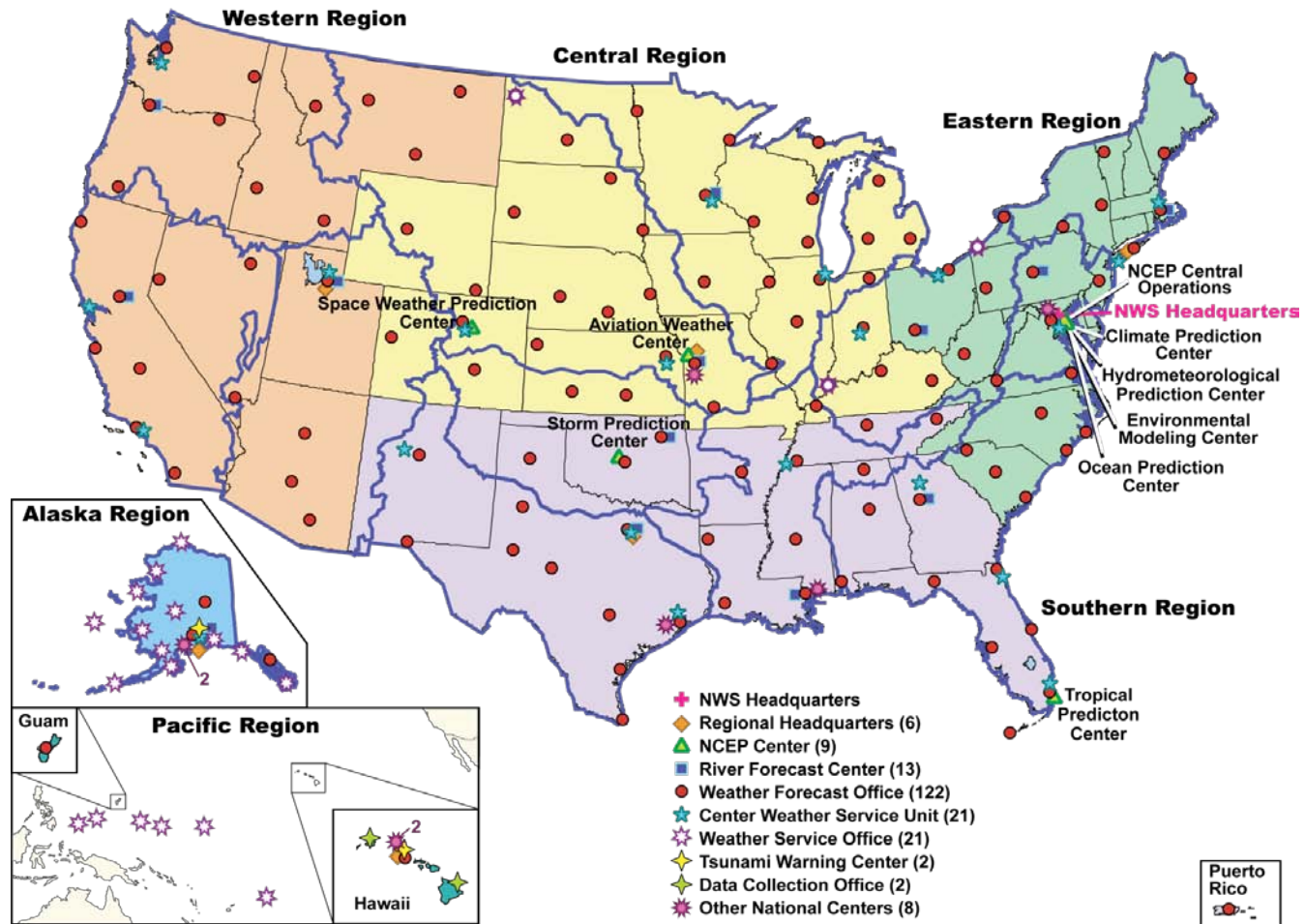
Legend

Puerto Rico and Virgin Islands Region

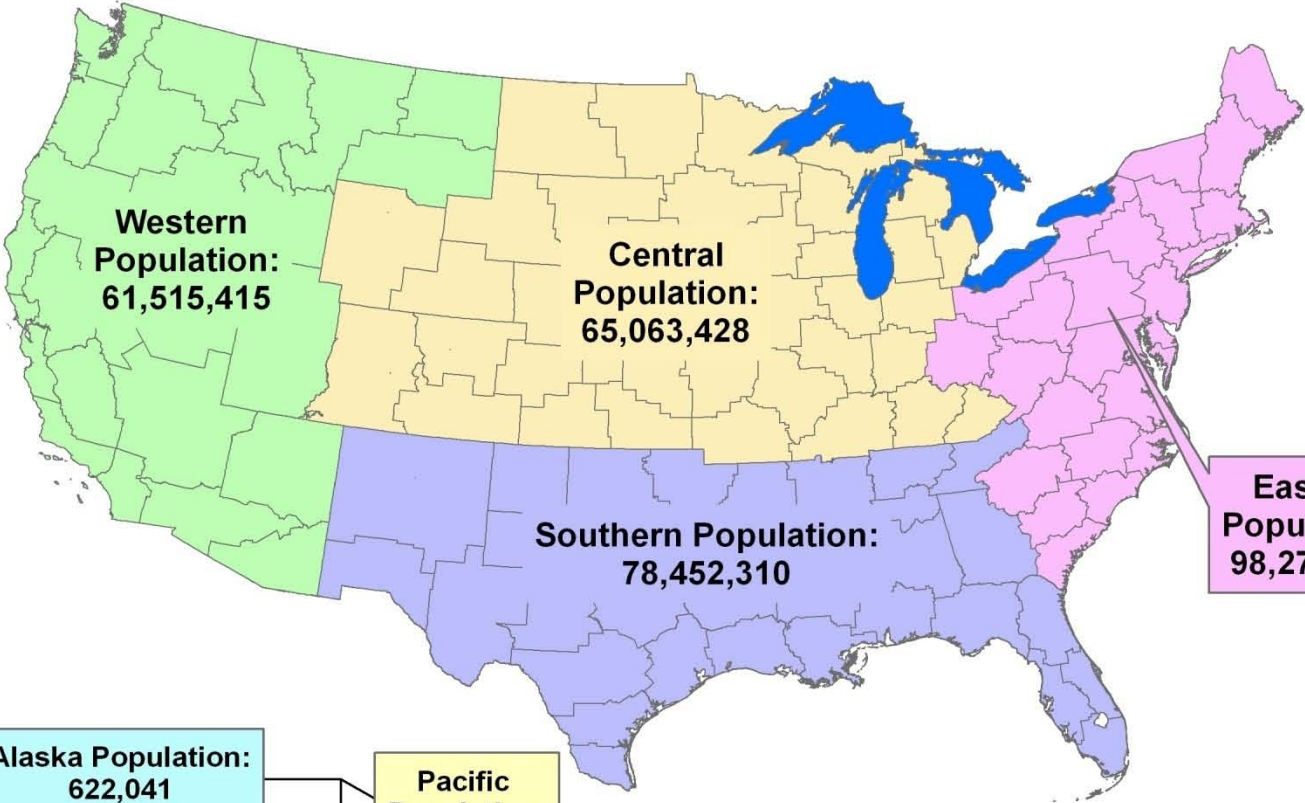


0 20 40 80 120 160 Miles

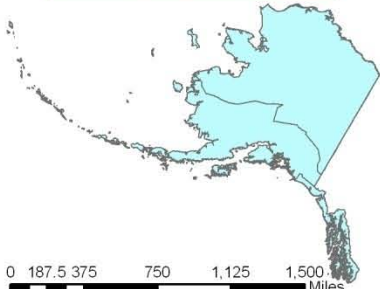
NWS Facilities



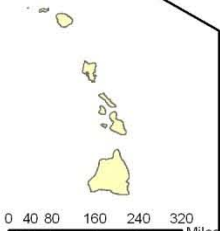
Population by NWS Regions



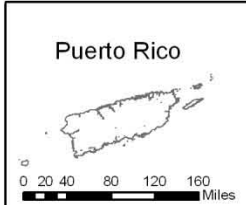
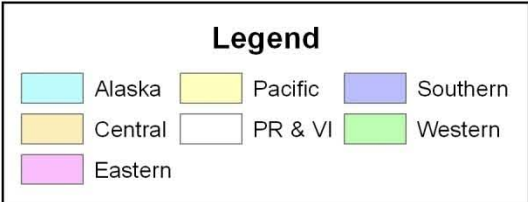
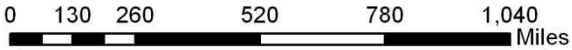
Alaska Population:
622,041



Pacific Population:
1,299,555

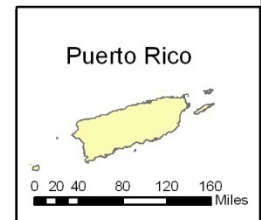
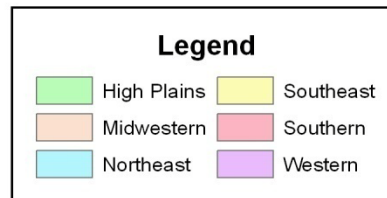

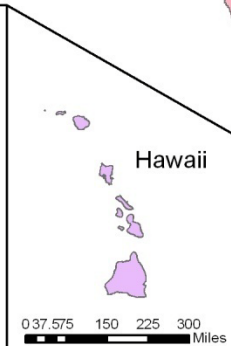
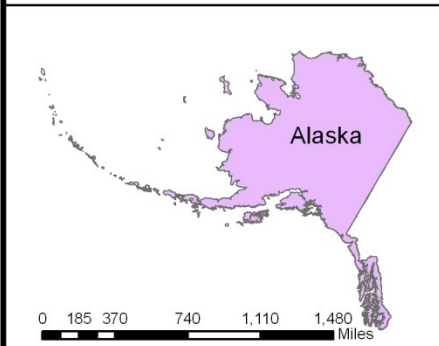
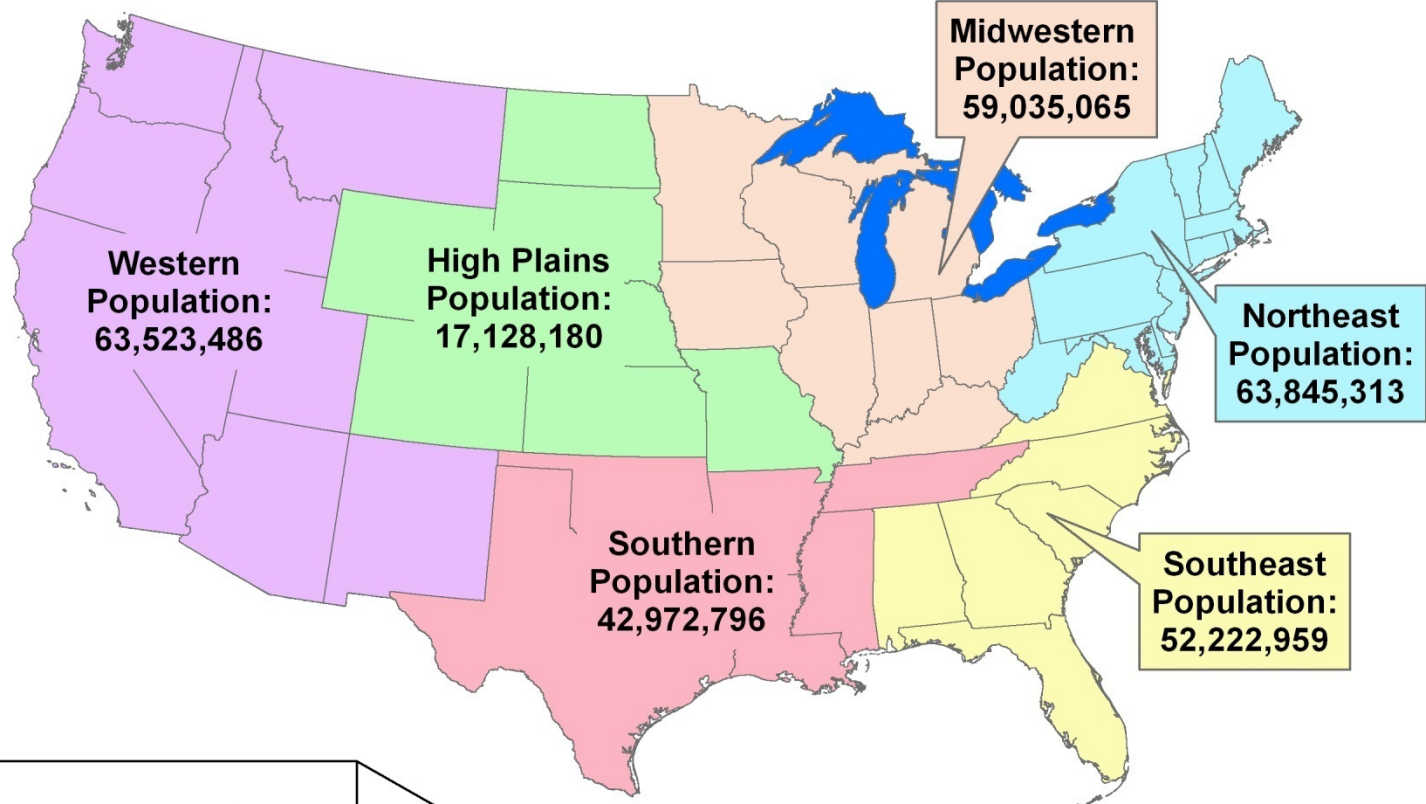


Eastern Population:
98,276,893



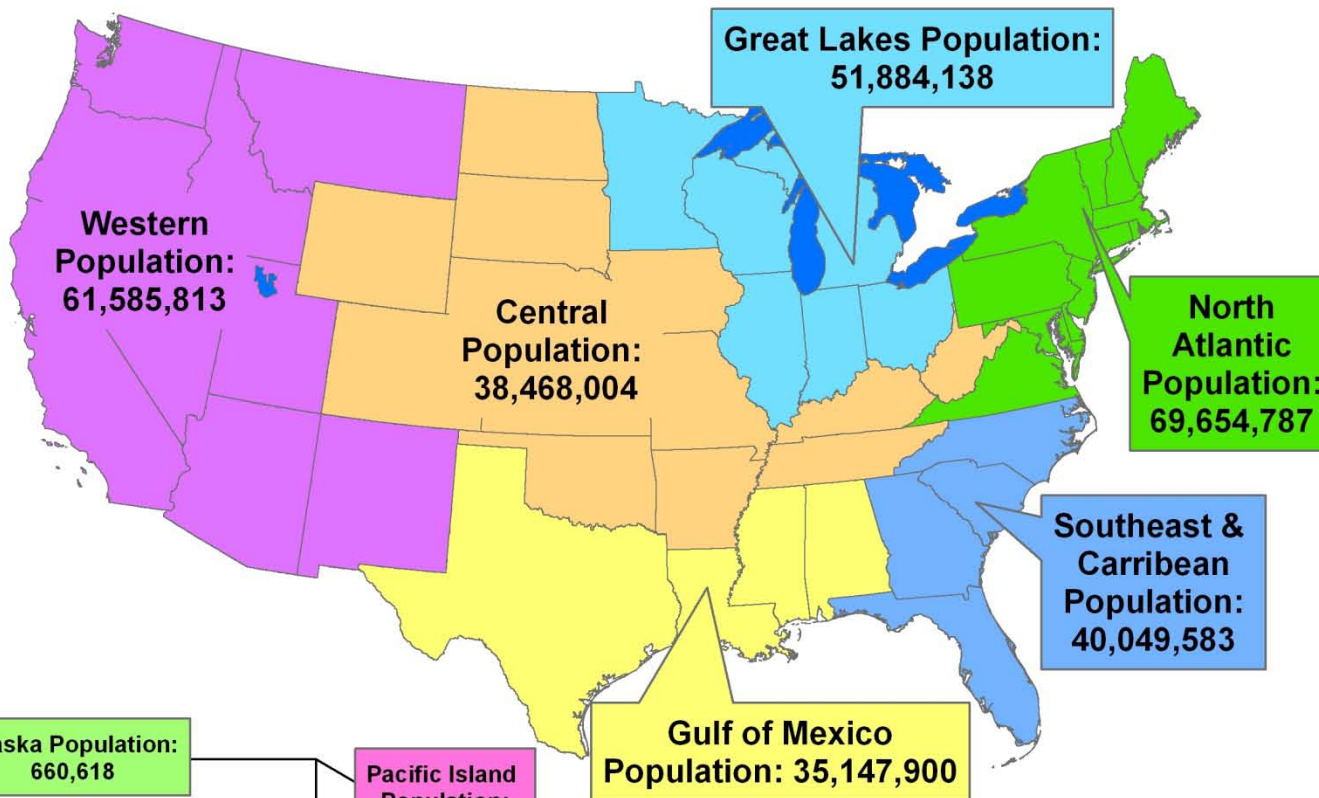
Population data was derived from 2007 Census estimates

Population by NOAA RCC

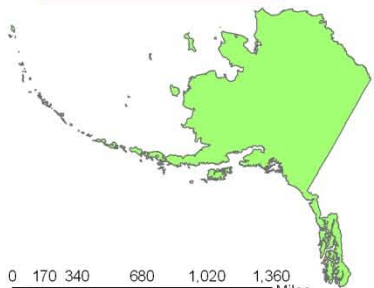


Population data was derived from 2005 Census estimates

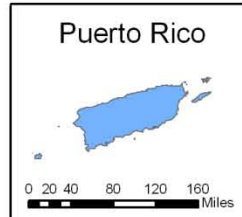
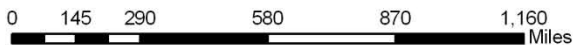
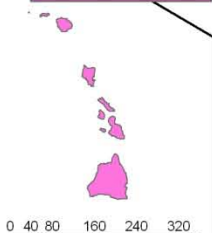
NOAA Regions - Population



Alaska Population:
660,618




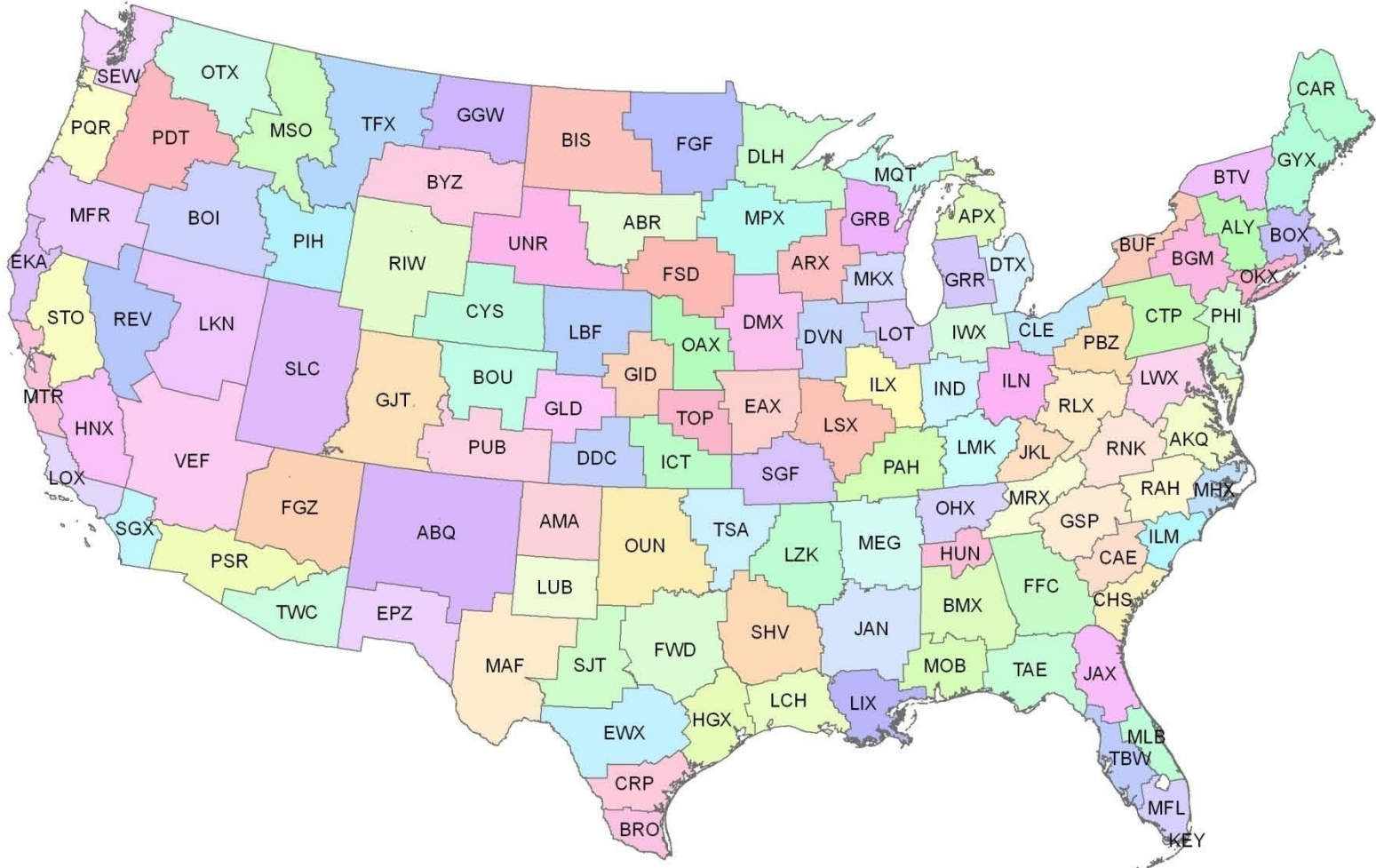
Pacific Island
Population:
1,277,055



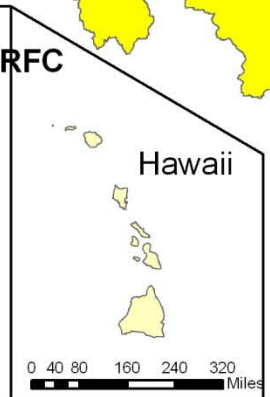
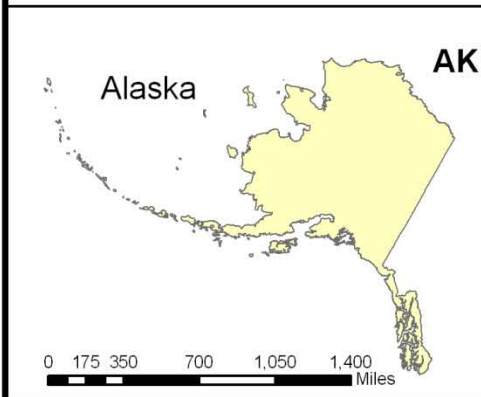
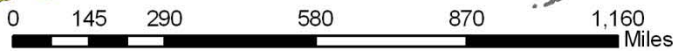
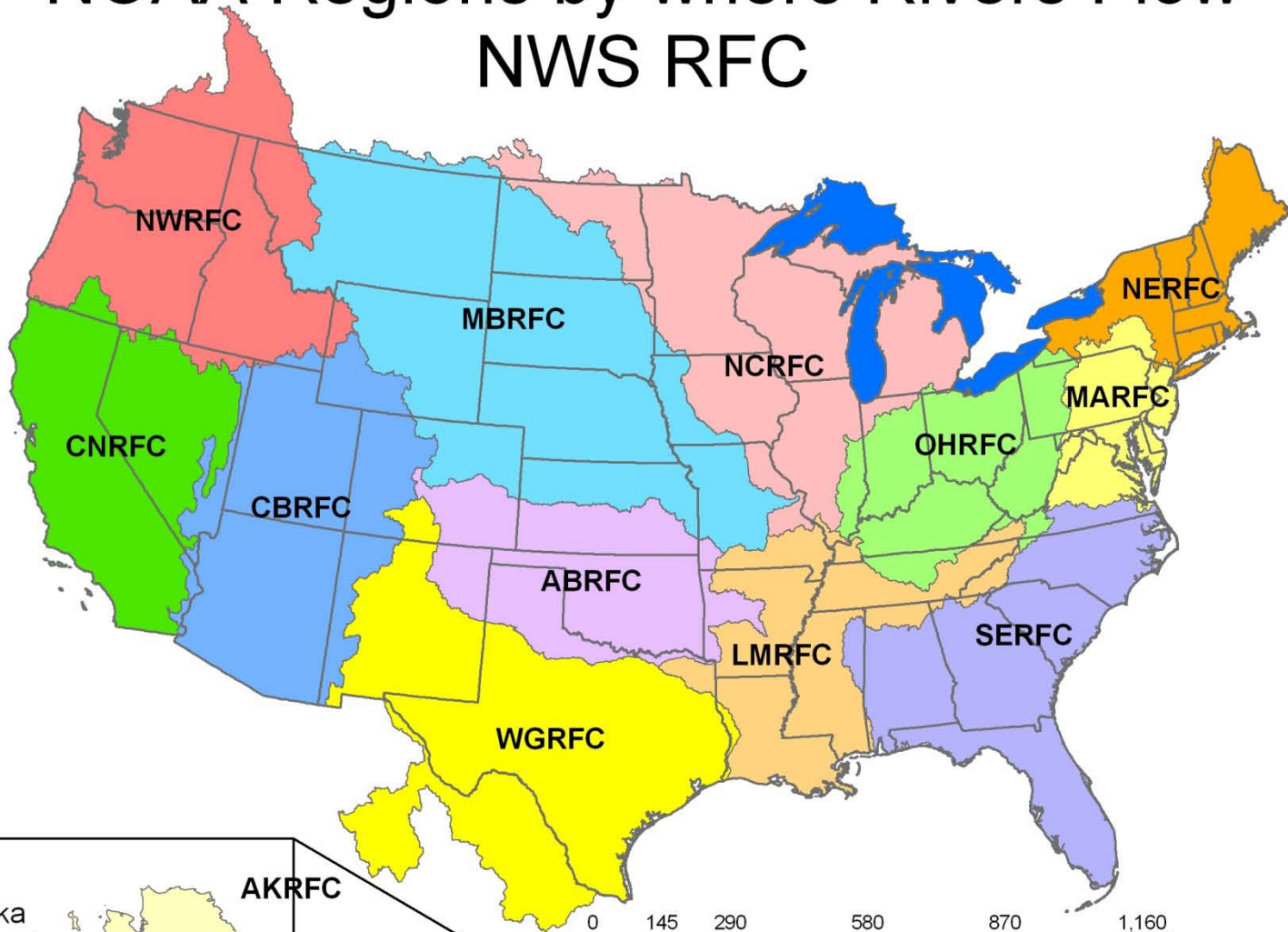
Population data was derived from 2005 Census estimates



WFO & CWA



NOAA Regions by where Rivers Flow NWS RFC



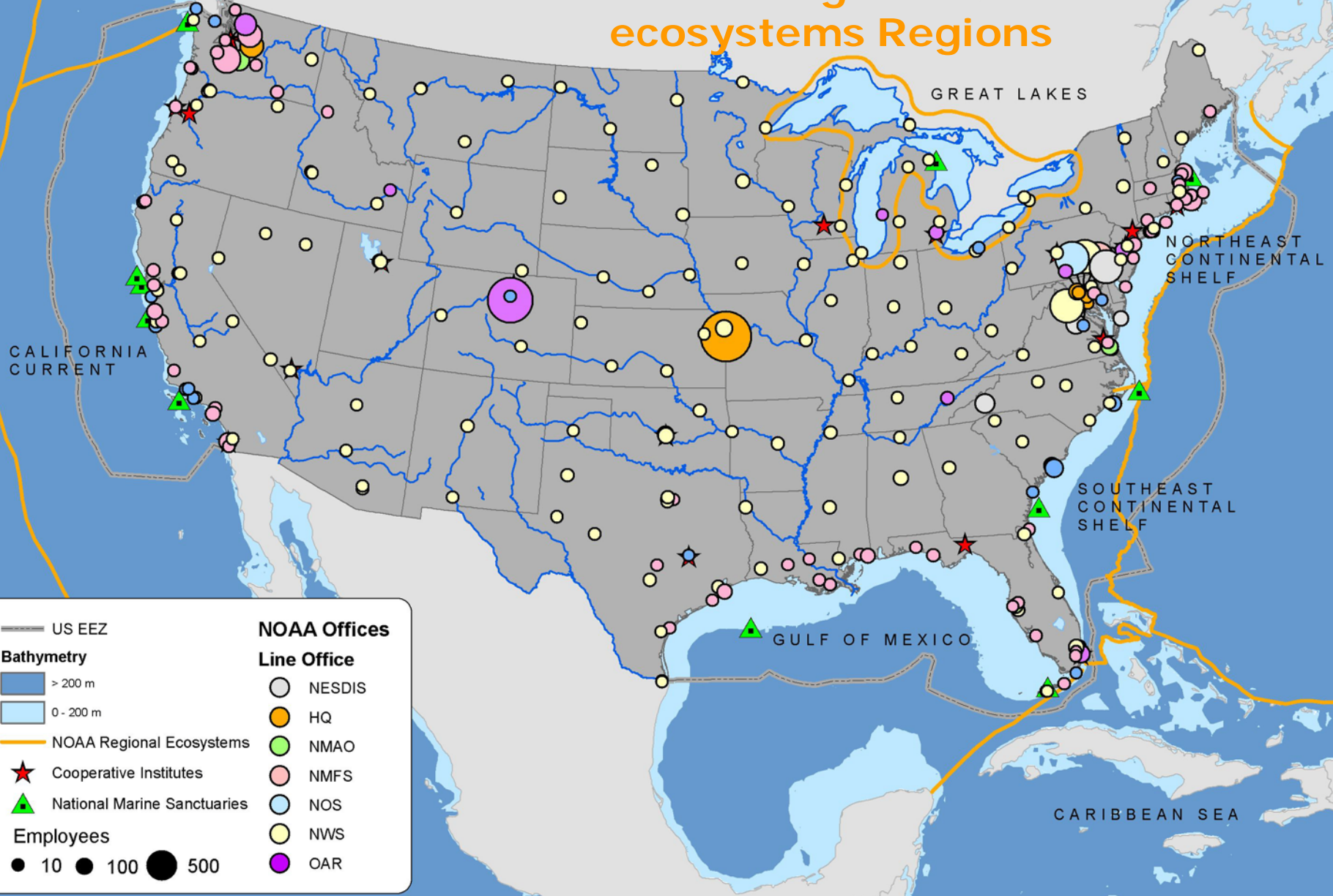
Legend

ABRFC	LMRFC	NCRFC	OHRFC
AKRFC	MARFC	NERFC	SERFC
CBRFC	MBRFC	NWRFC	WGRFC
CNRFC			



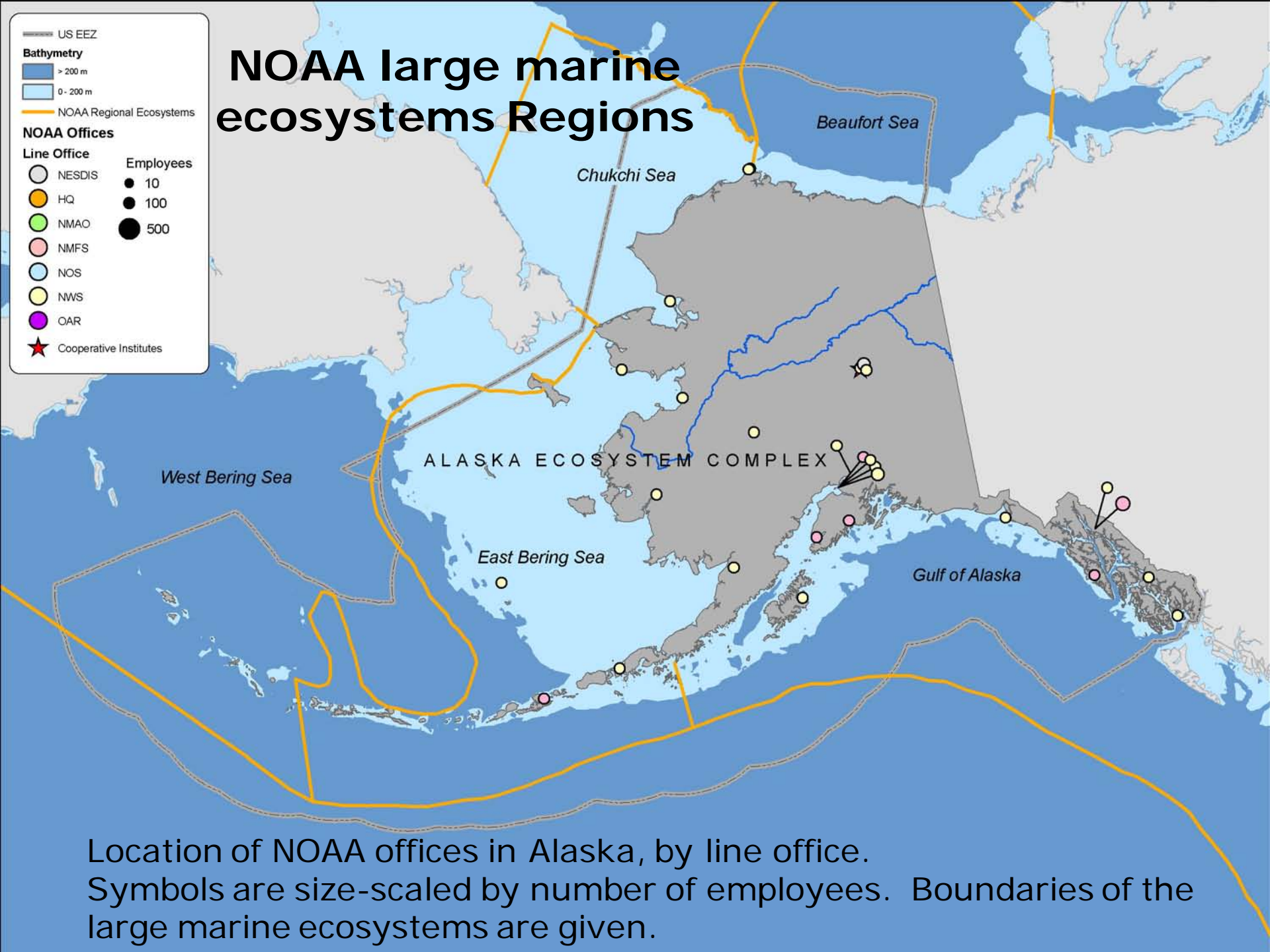
Location of NOAA offices in the continental USA, by line office. Symbols are size-scaled by number of employees. NFA refers to NOAA Financial and Administrative Centers..

NOAA large marine ecosystems Regions



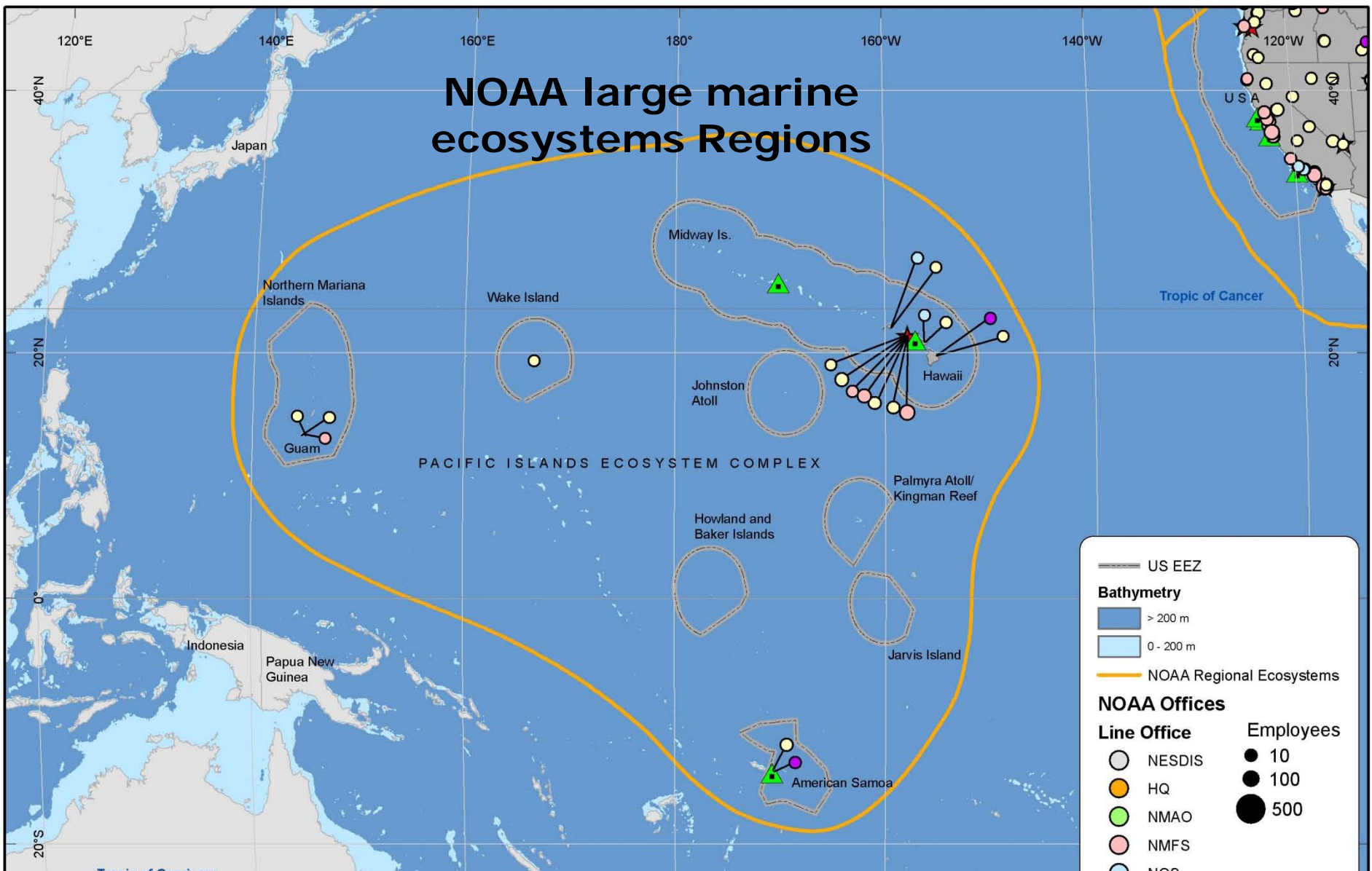
— US EEZ	NOAA Offices
Bathymetry	Line Office
■ > 200 m	○ NESDIS
■ 0 - 200 m	● HQ
— NOAA Regional Ecosystems	● NMAO
★ Cooperative Institutes	● NMFS
▲ National Marine Sanctuaries	● NOS
Employees	● NWS
● 10 ● 100 ● 500	● OAR

NOAA large marine ecosystems Regions



Location of NOAA offices in Alaska, by line office. Symbols are size-scaled by number of employees. Boundaries of the large marine ecosystems are given.

NOAA large marine ecosystems Regions



— US EEZ

Bathymetry

- > 200 m
- 0 - 200 m

— NOAA Regional Ecosystems

NOAA Offices

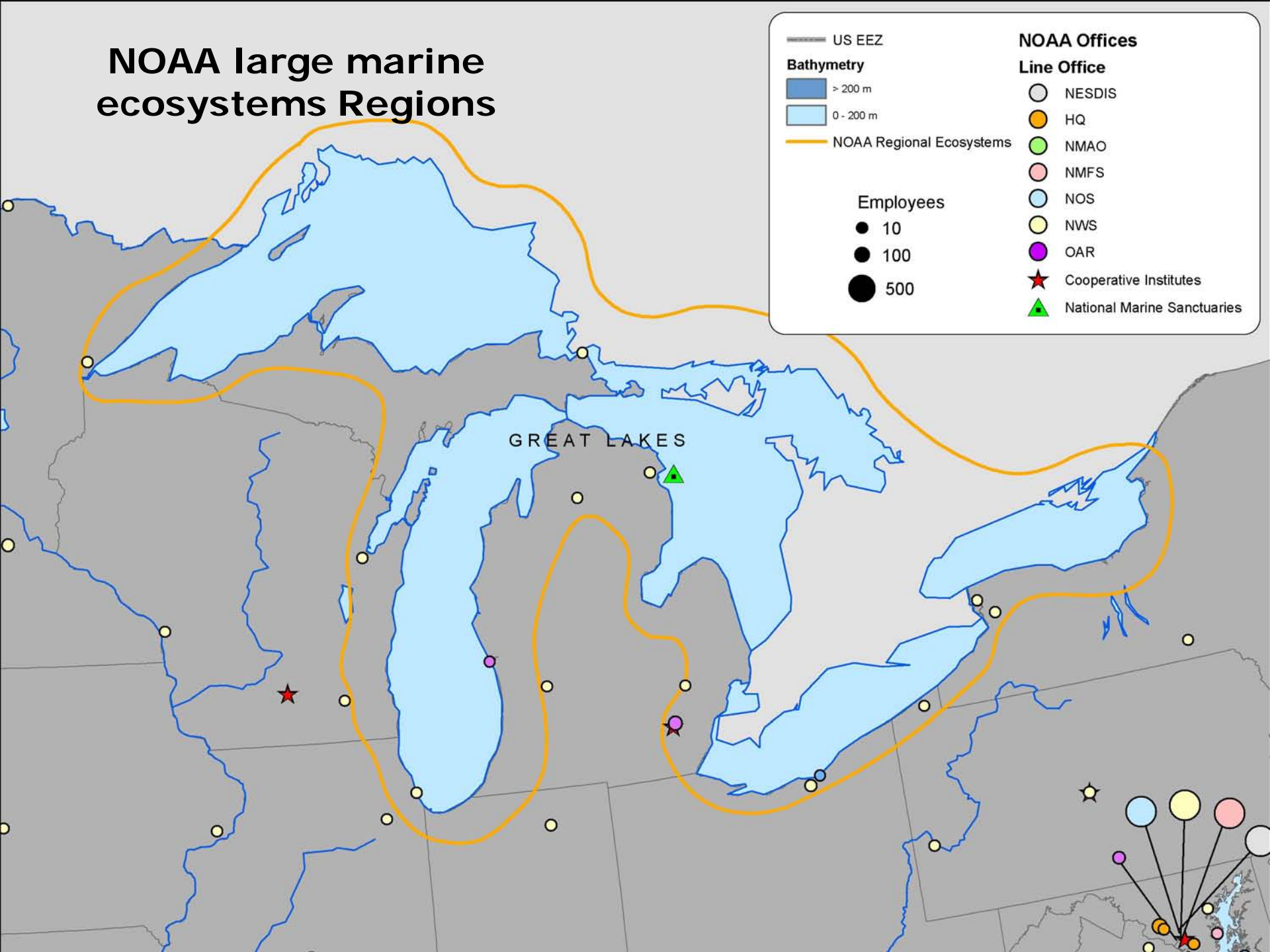
Line Office	Employees
○ NESDIS	● 10
● HQ	● 100
● NMAO	● 500
● NMFS	
● NOS	



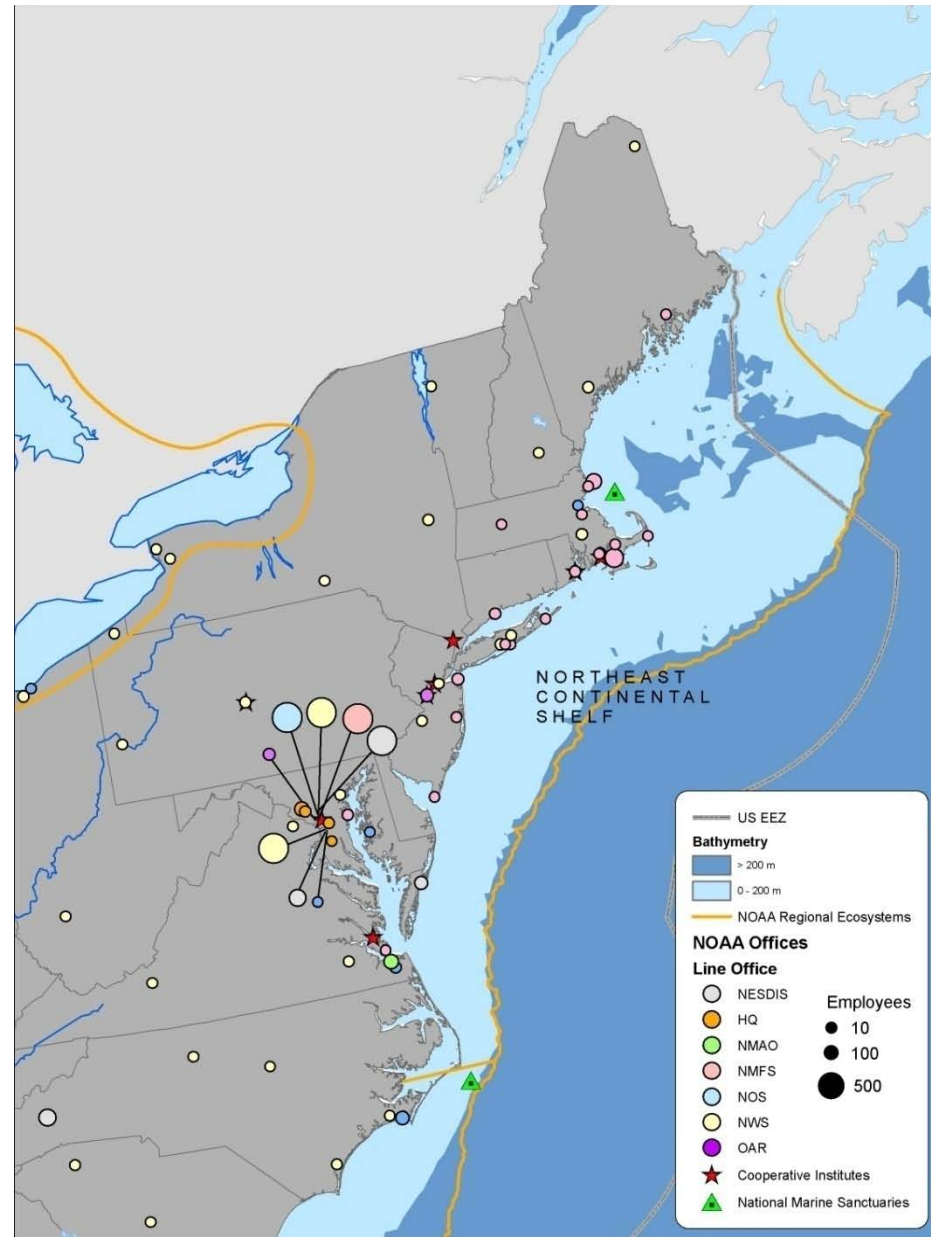
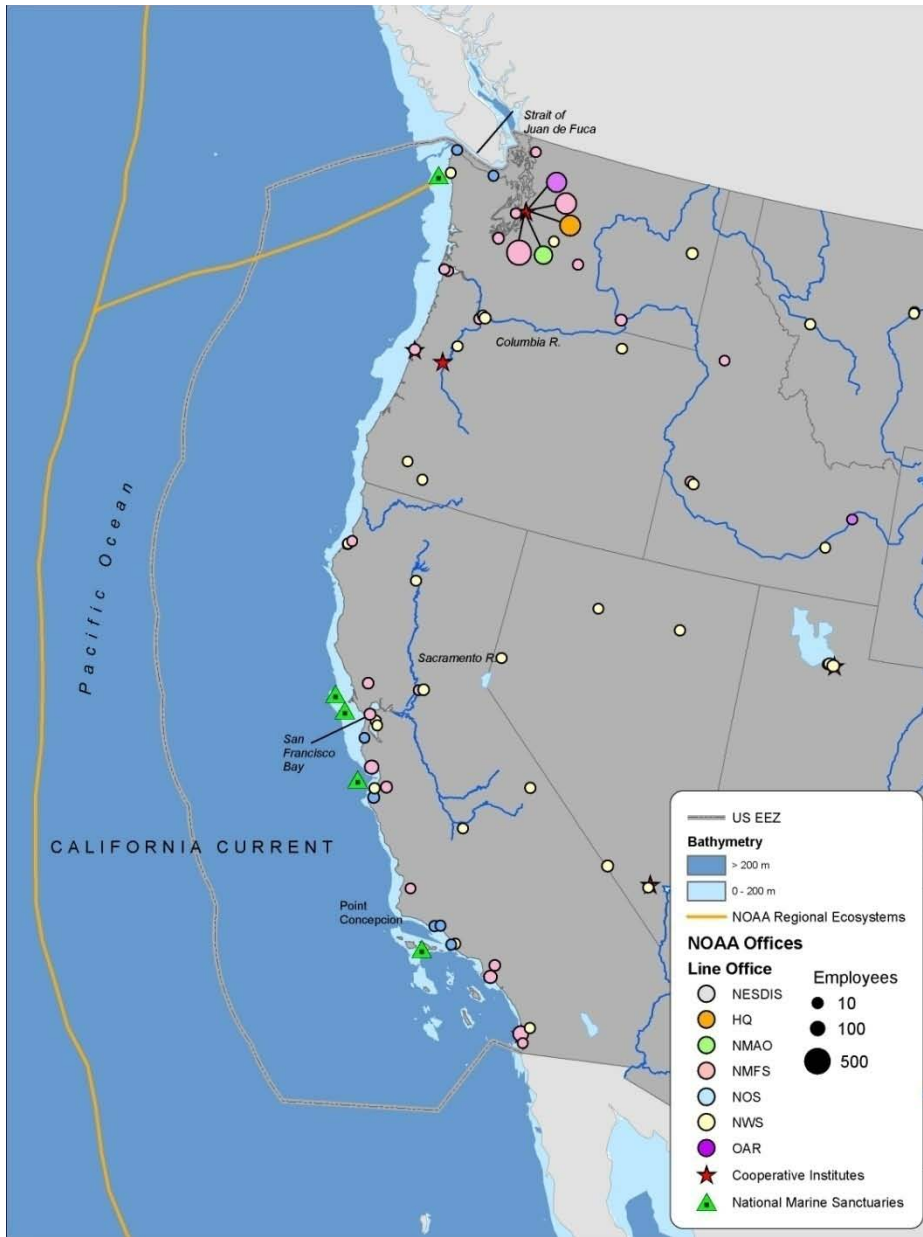
○ NOS

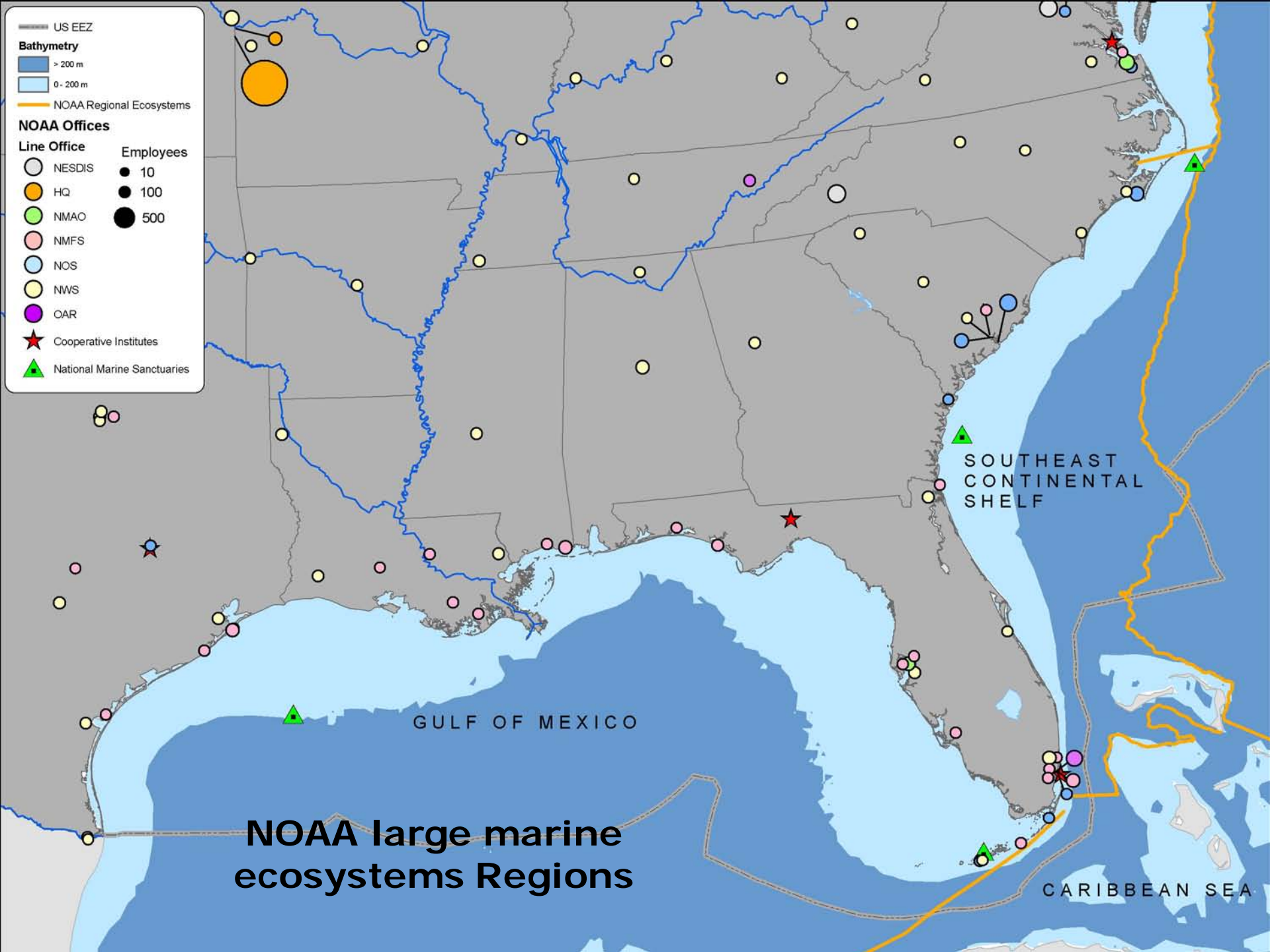
○ NWS

NOAA large marine ecosystems Regions

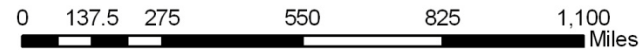
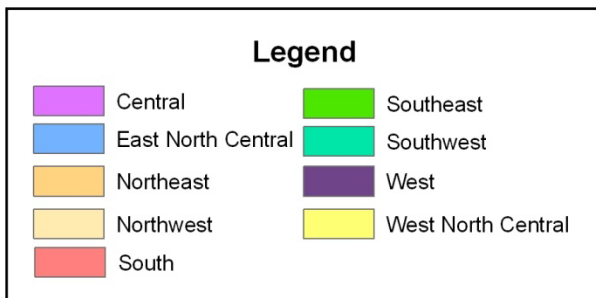
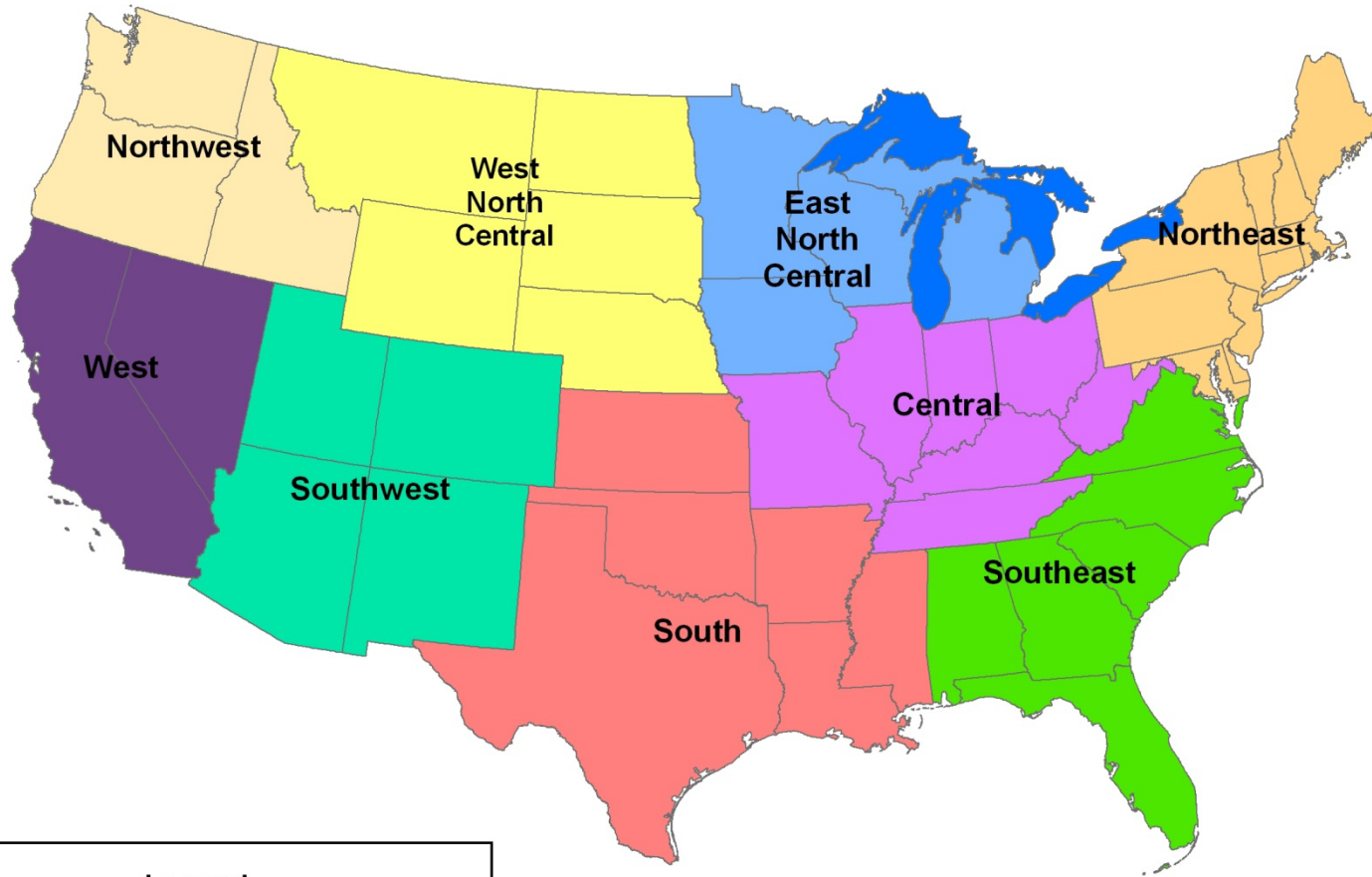


NOAA large marine ecosystems Regions

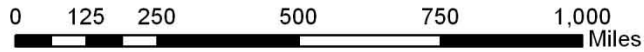
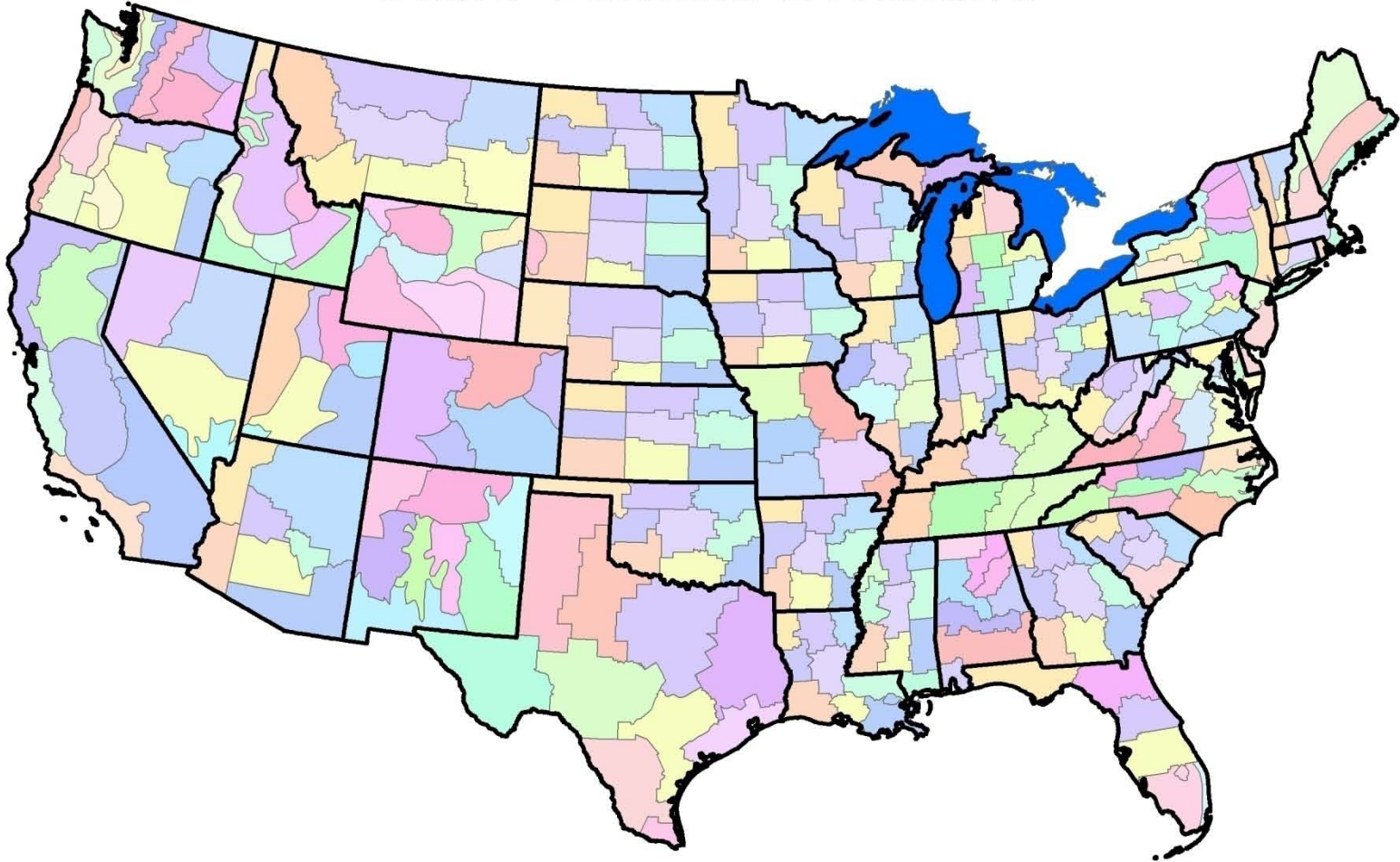




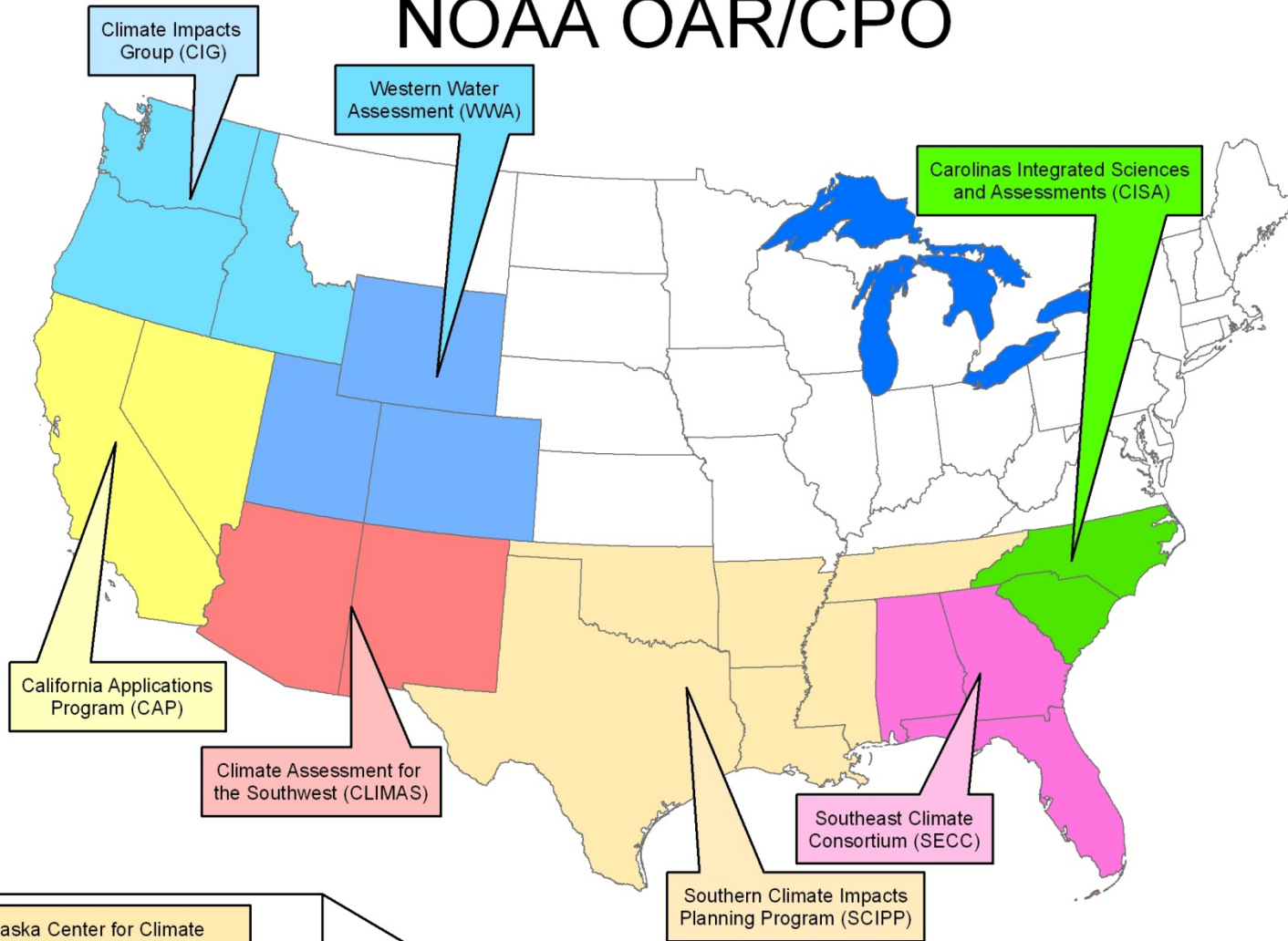
U.S. Standard Regions for Temperature & Precipitation




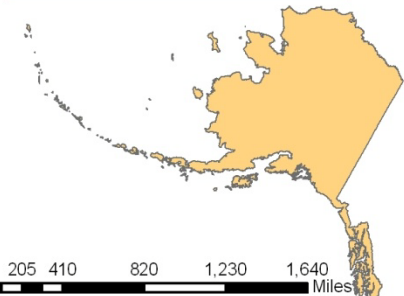
State Climate Divisions





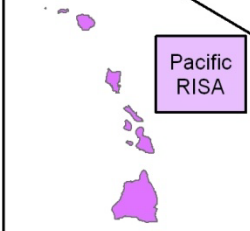
NOAA OAR/CPO



Alaska Center for Climate Assessment and Policy (ACCAP)



Pacific RISA

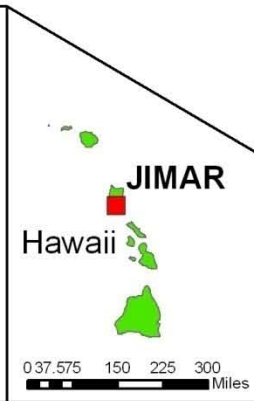
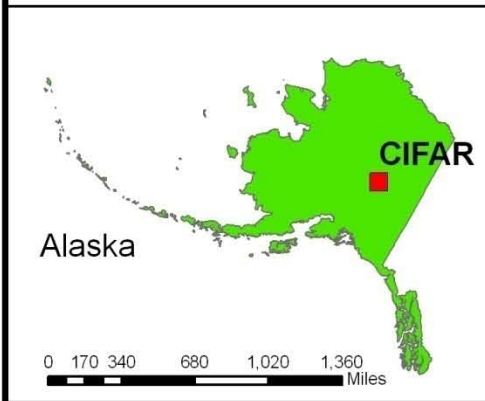

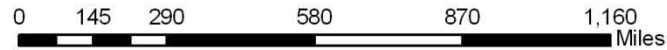
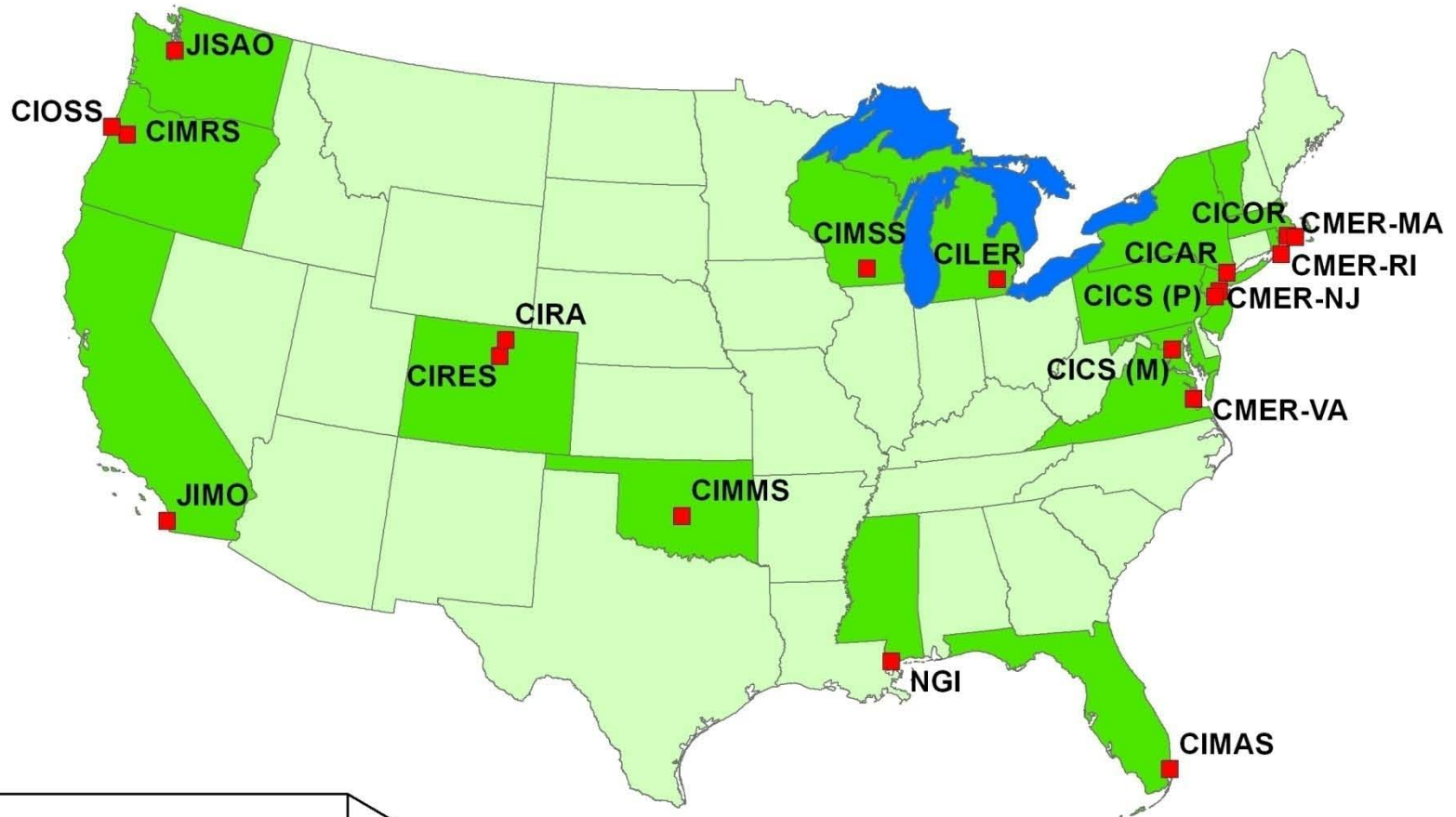


Legend		
ACCAP	CLIMAS	Pacific RISA
CAP	CIG	SECC
CISA	None	WWA


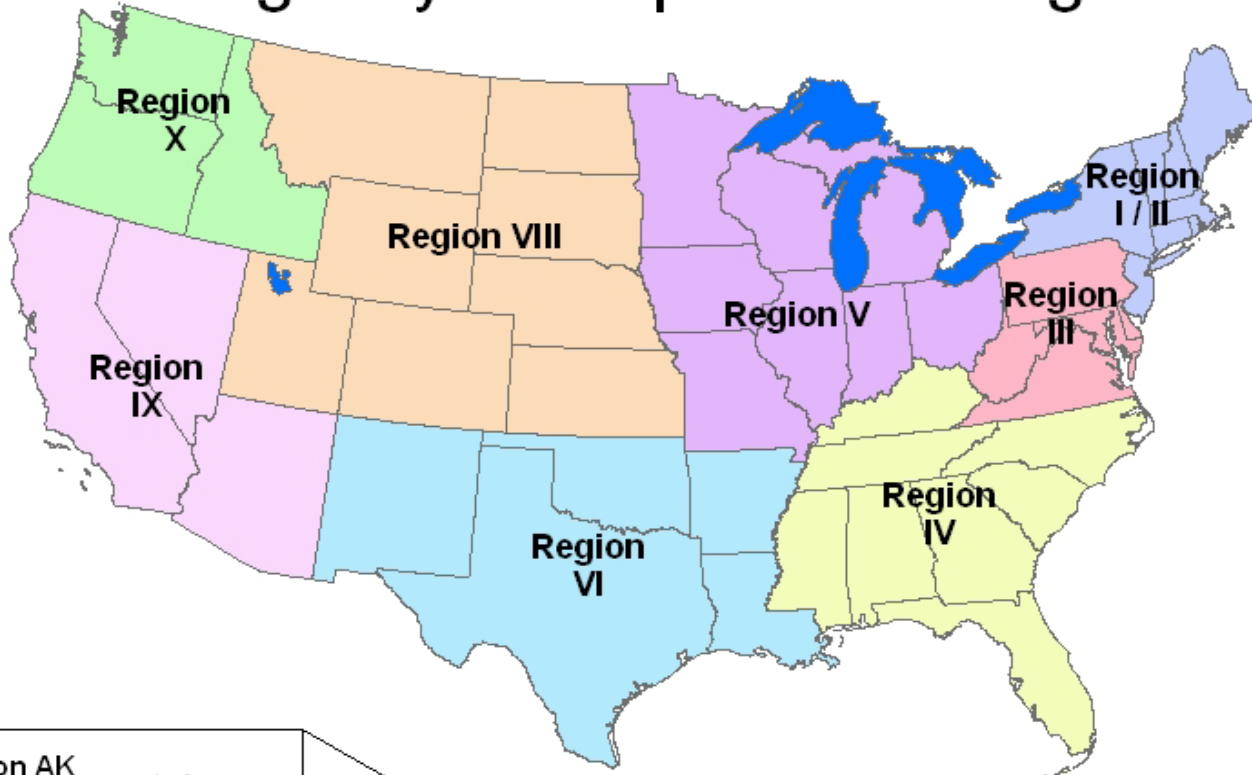
Puerto Rico



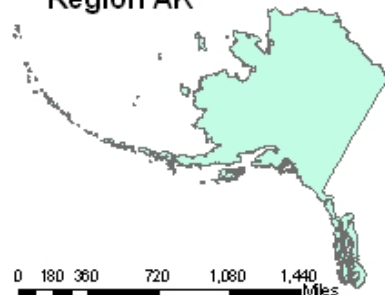
NOAA Cooperative Institutes



Department of Transportation - Emergency Transportation Regions



Region AK



Hawaii



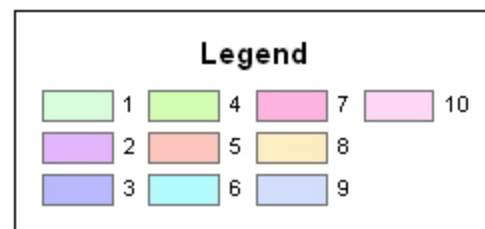

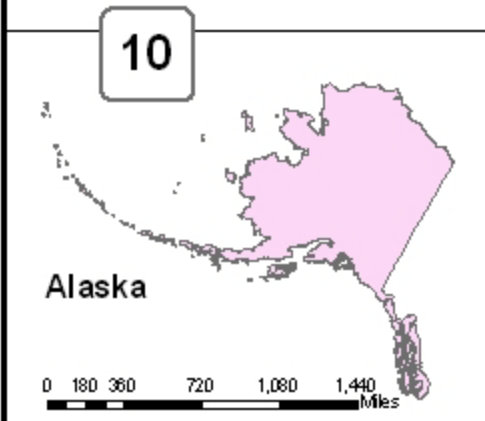
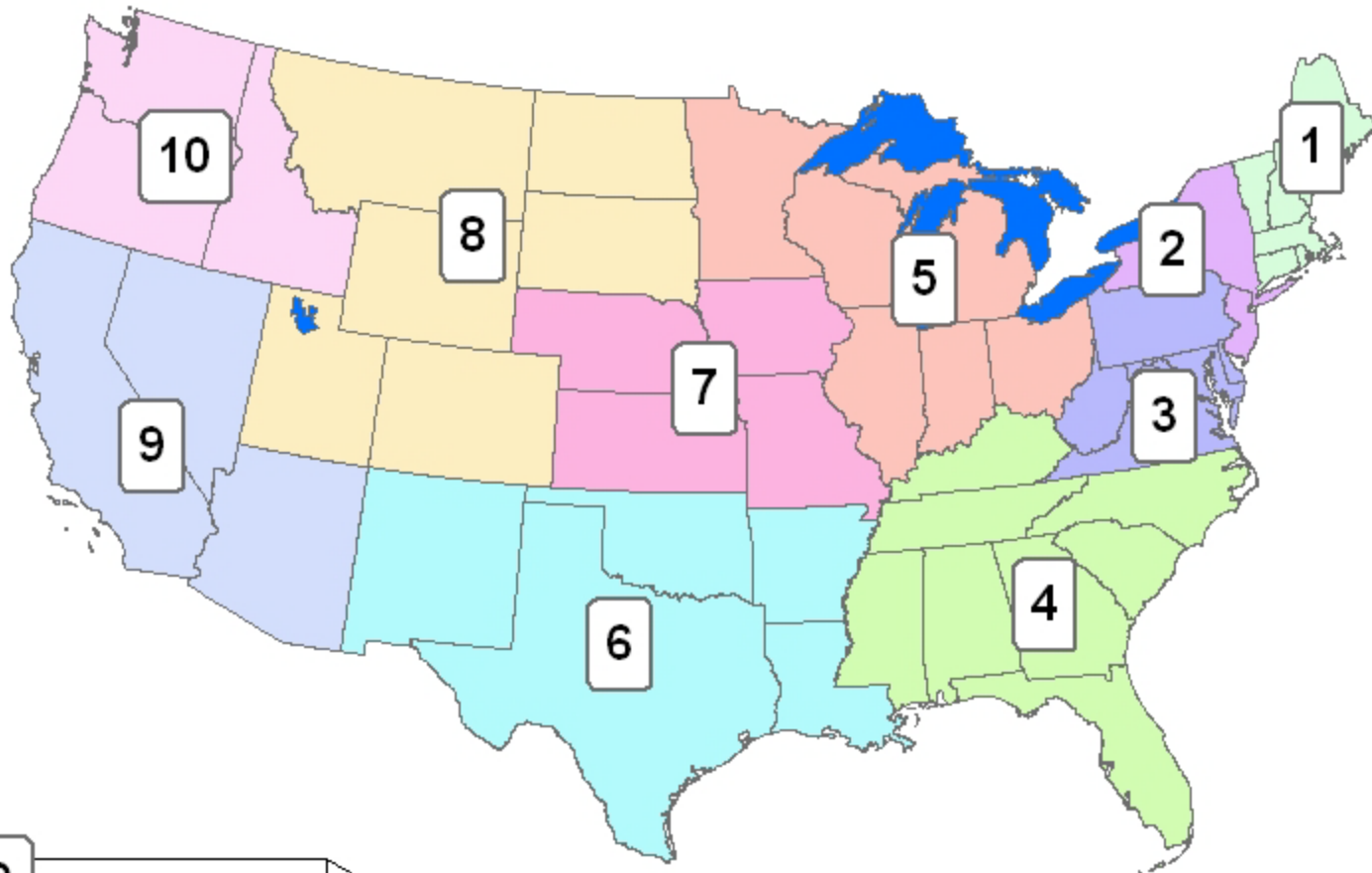
Legend

VII	IX	VIII
III	V	X
IV	VI	AK

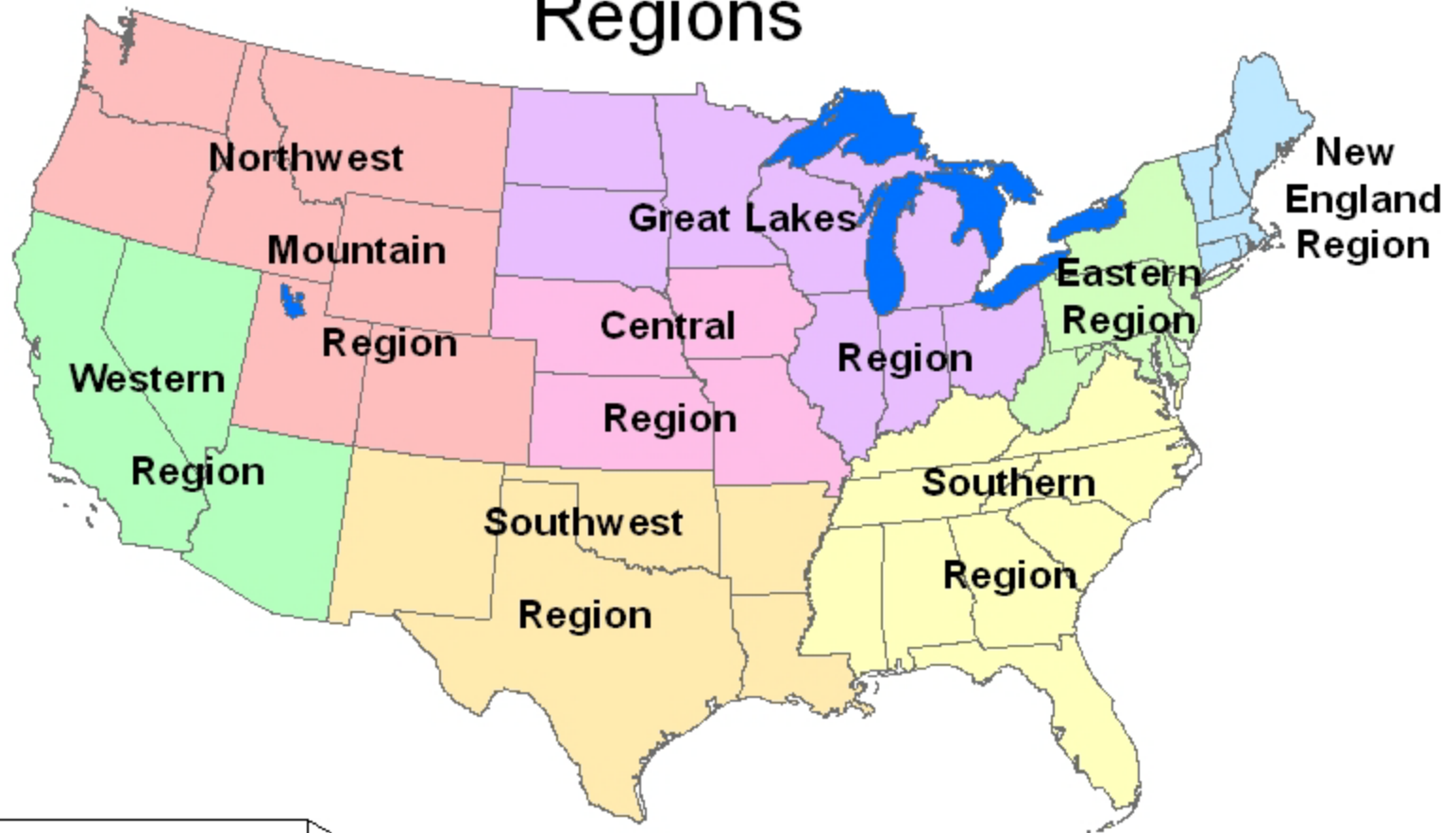
Puerto Rico and
Virgin Islands



Environmental Protection Agency Regions

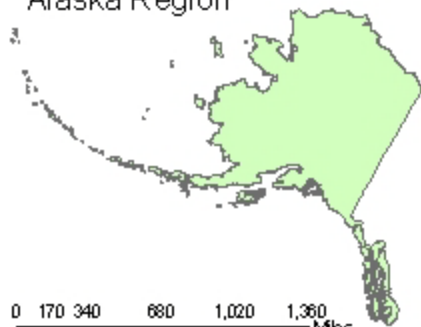


Federal Aviation Administration Regions



0 135 270 540 810 1,080 Miles

Alaska Region



Hawaii




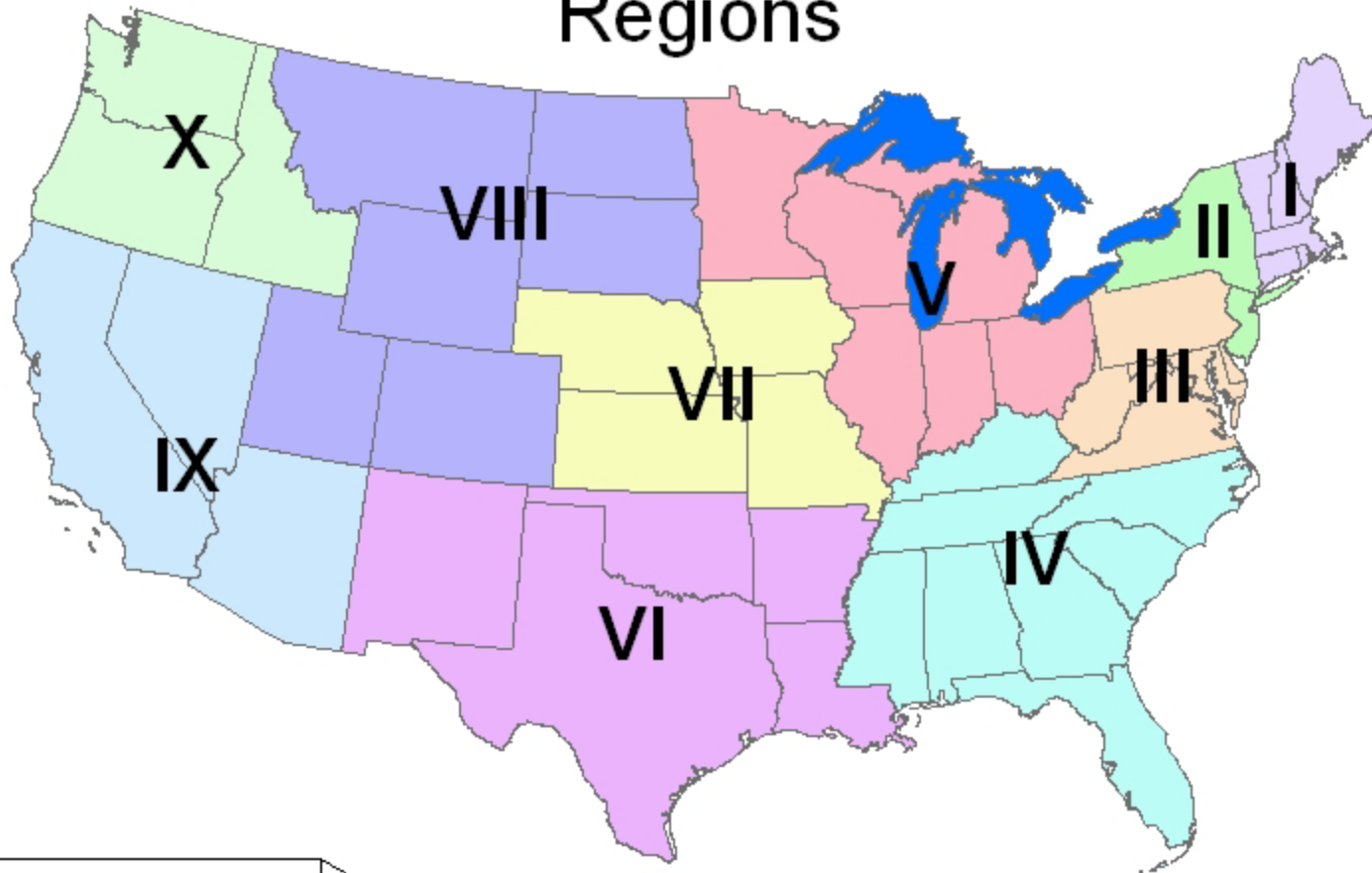
Legend

Alaska	Great Lakes	Southern
Central	New England	Southwest
Eastern	Northwest Mountain	Western Pacific

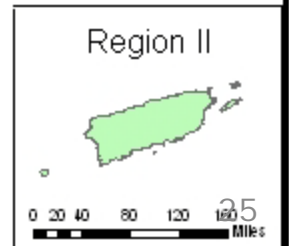
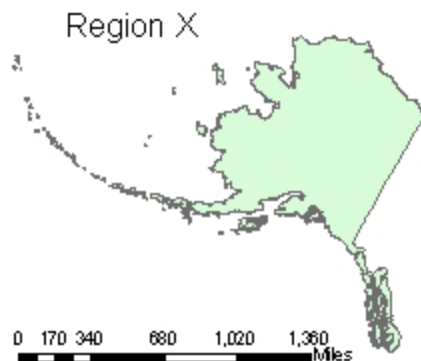
Puerto Rico and
Virgin Islands



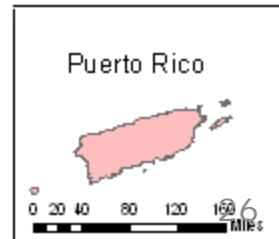
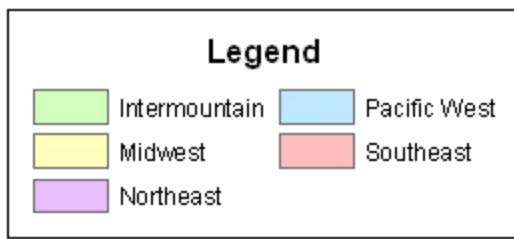

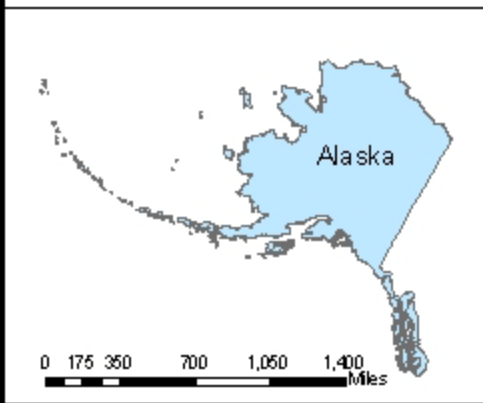
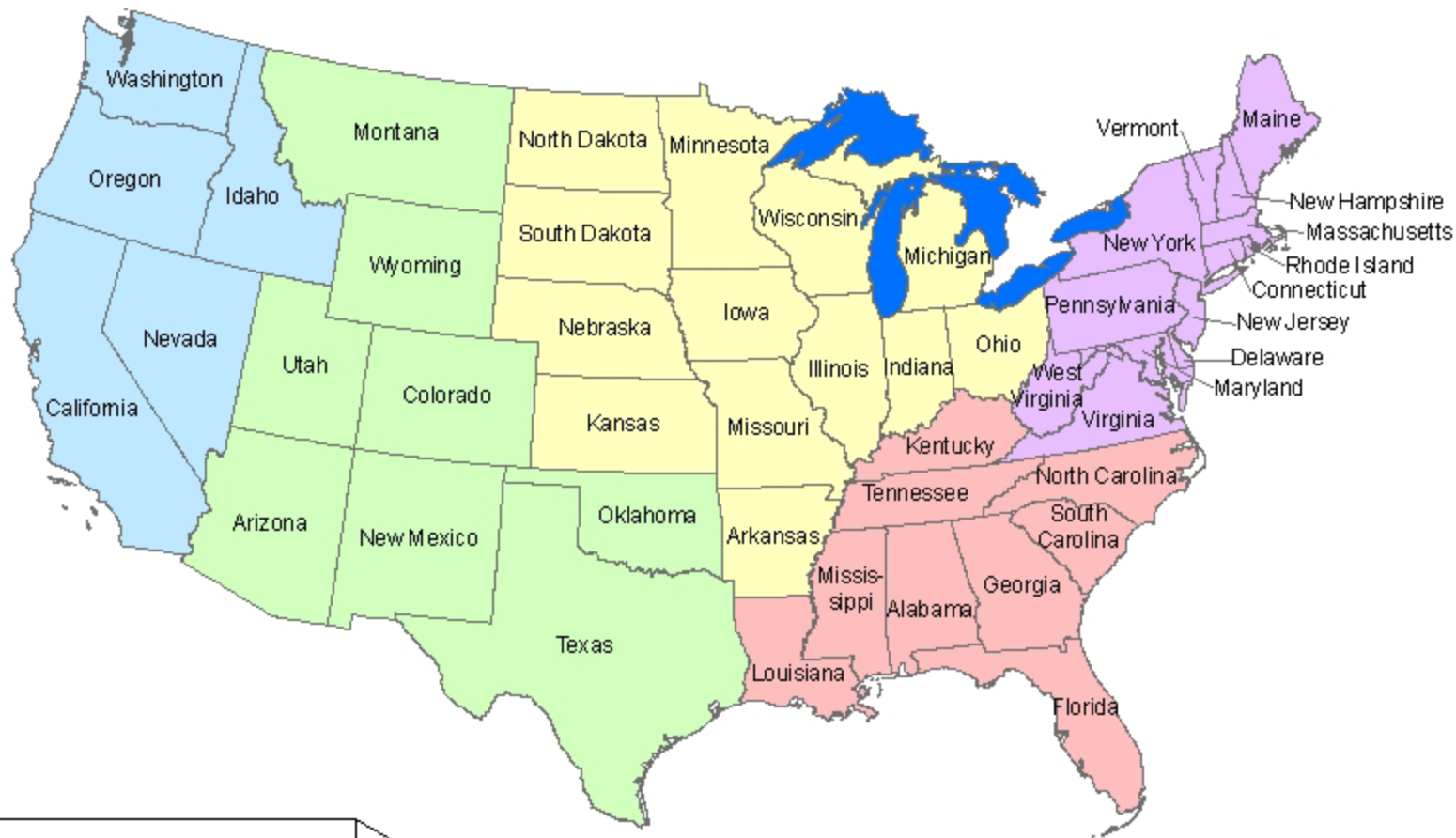
Federal Emergency Management Agency Regions



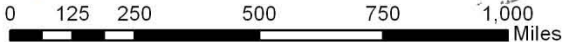
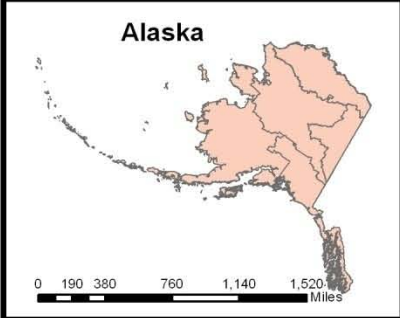
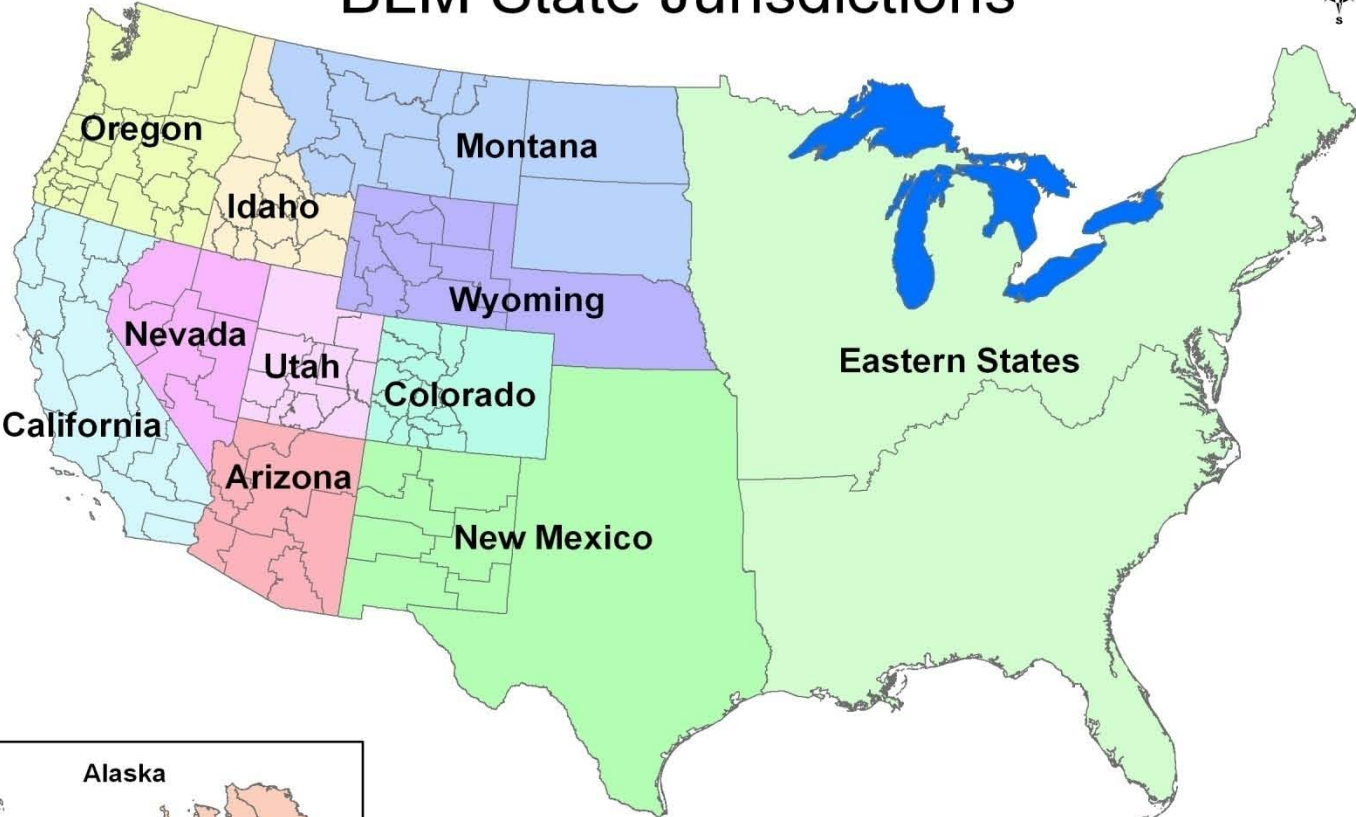
Legend



National Parks Services Regions



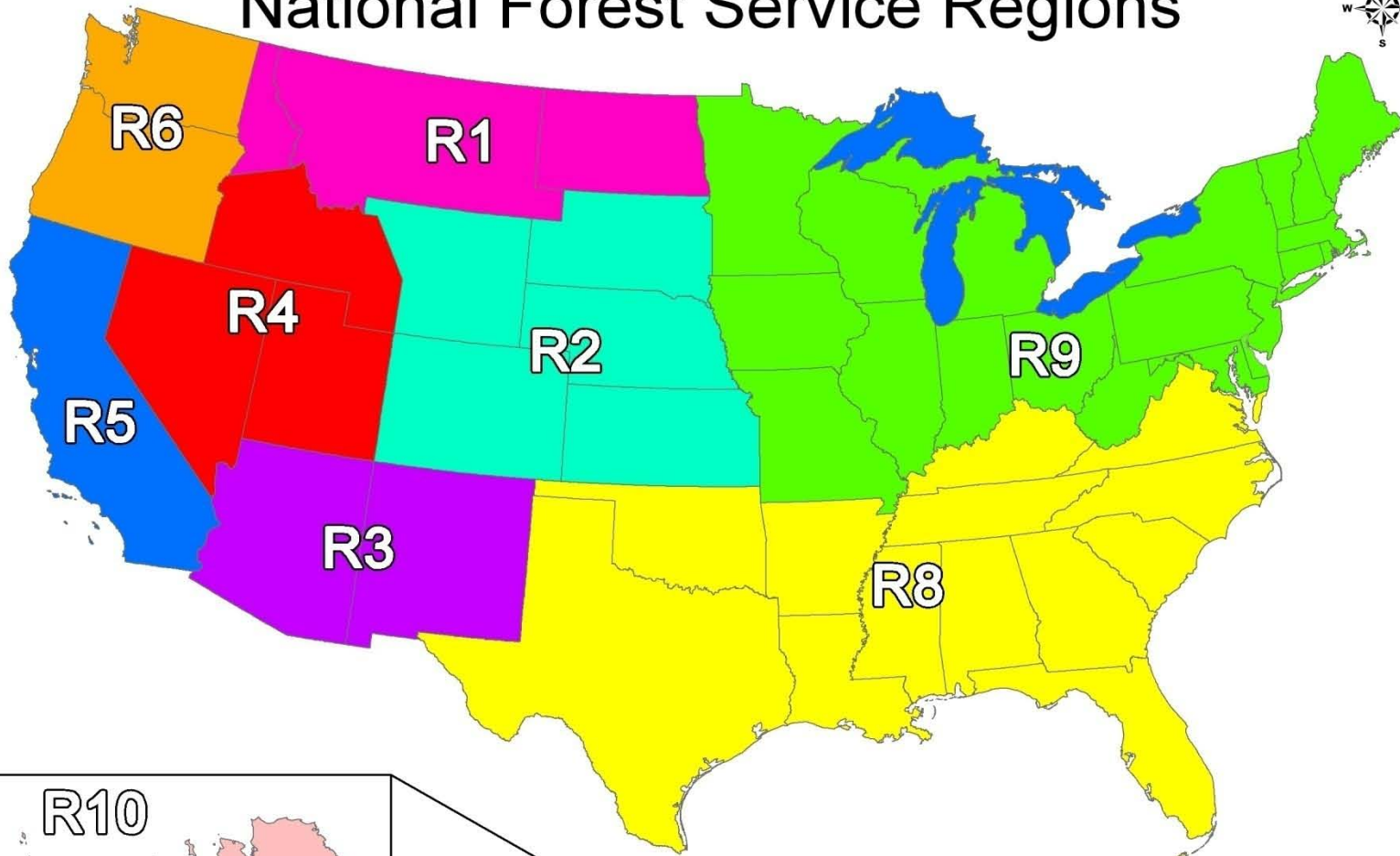
BLM State Jurisdictions



Legend

ALASKA	EASTERN STATES	NEW MEXICO
ARIZONA	IDAHO	OREGON
CALIFORNIA	MONTANA	UTAH
COLORADO	NEVADA	WYOMING


National Forest Service Regions



R10



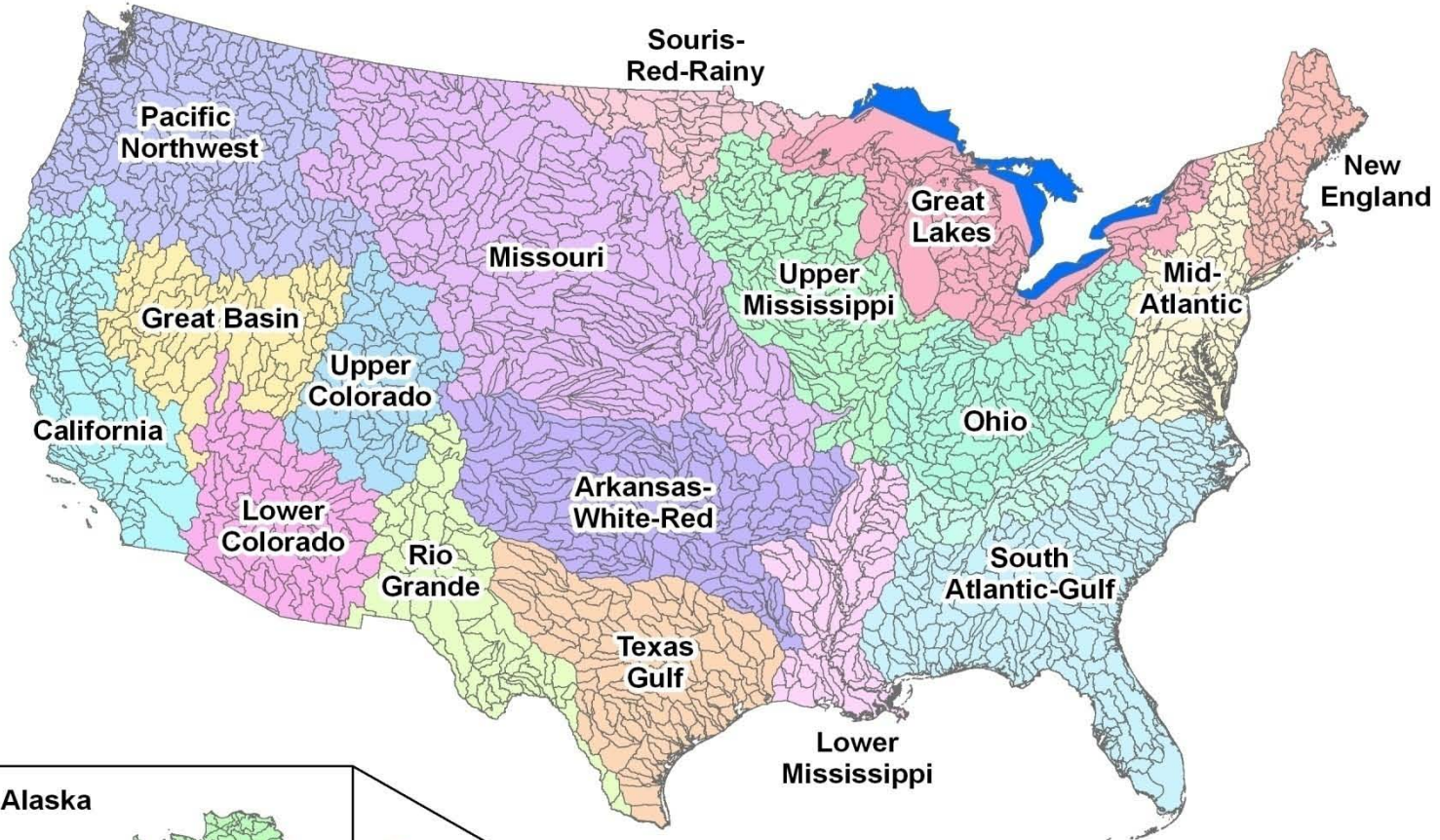
R5



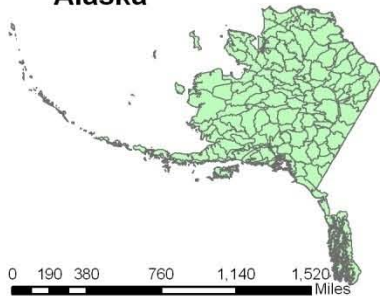
Legend

- | | | |
|--|--|---|
|  Region 1 |  Region 4 |  Region 8 |
|  Region 2 |  Region 5 |  Region 9 |
|  Region 3 |  Region 6 |  Region 10 |

USGS - Hydrologic Unit Map




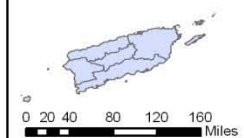
Alaska



Hawaii



Caribbean



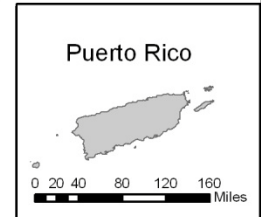
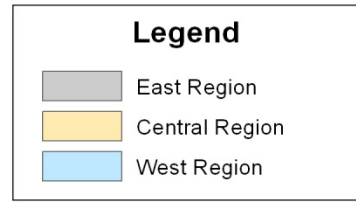
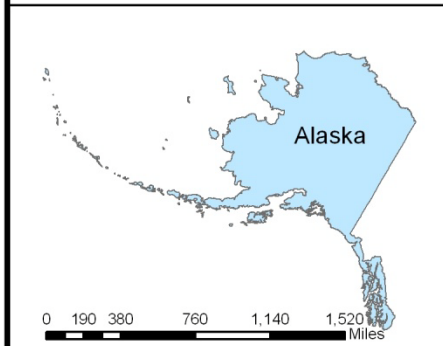
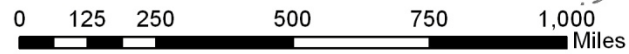
Natural Resources Conservation Service Regions



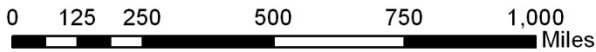
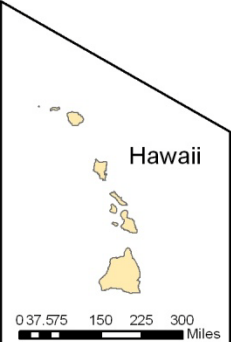
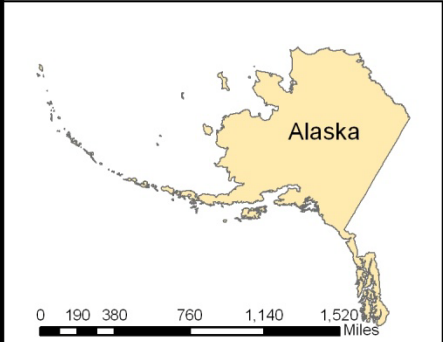
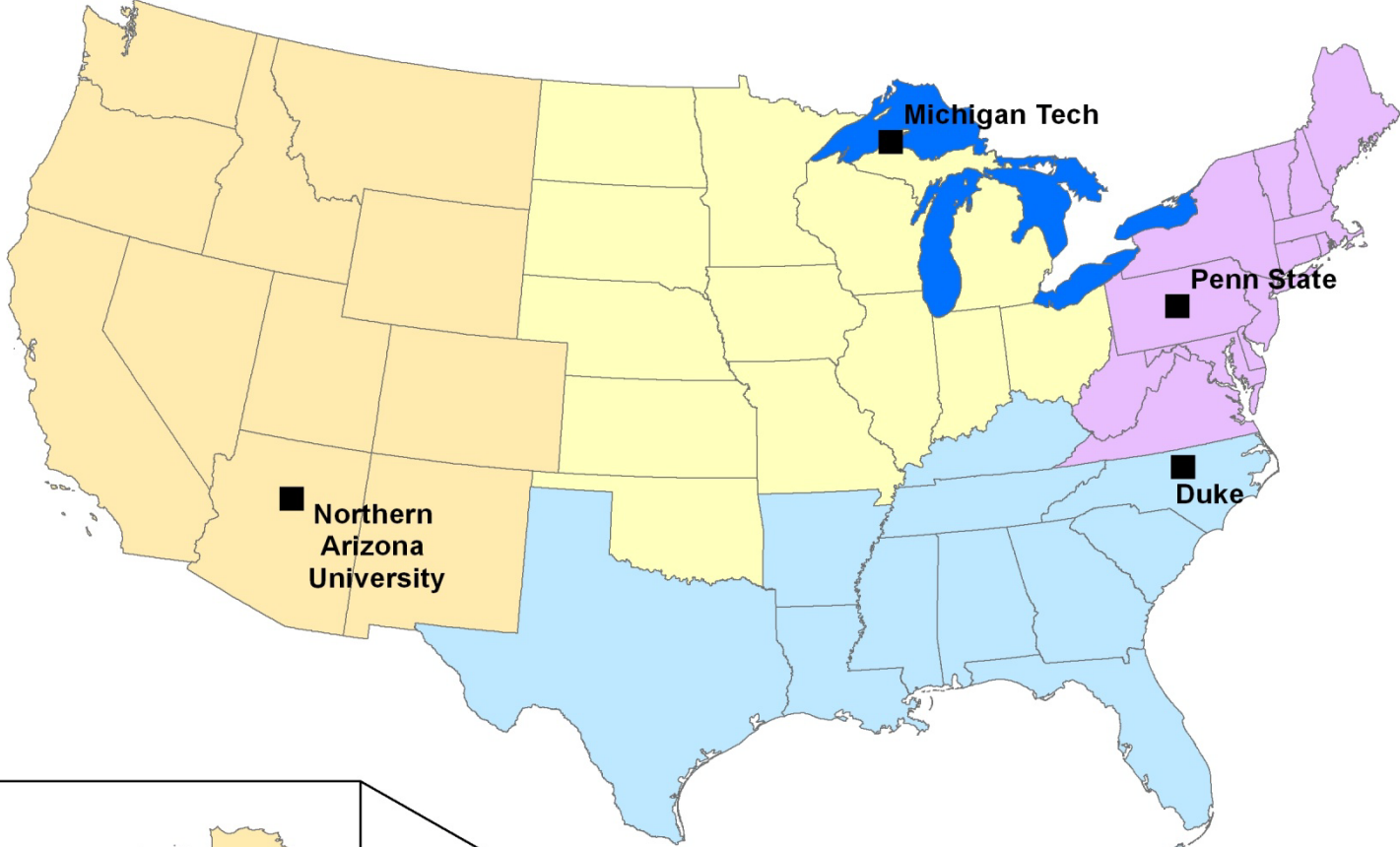
West

Central

East



Department of Energy Regions



Legend	
Regions:	
Midwestern	Southeastern
Northeastern	Western